










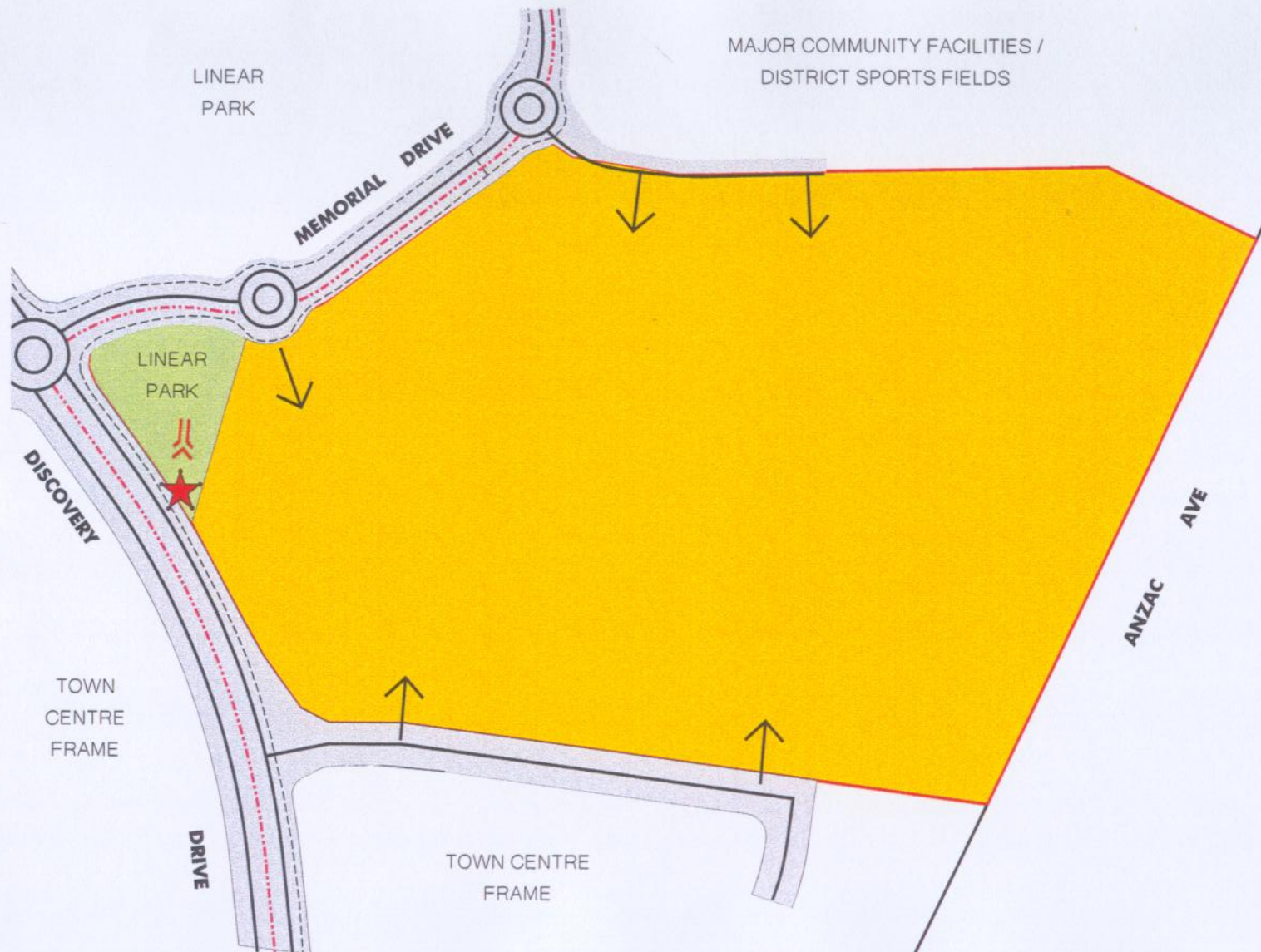


LEGEND

-  MAJOR COMMUNITY FACILITIES - PRE-SCHOOL TO SECONDARY SCHOOL CAMPUS AND RELATED COMMUNITY SERVICES
-  INDICATIVE ROAD RESERVE
-  MAJOR ROAD
-  COLLECTOR / ACCESS ROAD
-  INDICATIVE ROAD ACCESS POINTS
-  INDICATIVE BUS ROUTE OPTIONS
-  LINEAR PARK
-  MAJOR RECREATIONAL PATHS
-  GROSS POLLUTANT TRAP
-  STORMWATER FILTRATION WETLAND
-  PRECINCT BOUNDARY



MAJOR COMMUNITY FACILITIES 'A' PRECINCT

PRECINCT PLAN MAP

0 25 50 75 100 125 metres

Scale 1:2500 AT A3

File No. F 2.4.9

Dgn No. MCFA-PP-F04

SEPTEMBER 2001



FIGURE 4