








LEGEND

-  DCP Area
-  Town Centre Frame 'A' Precinct
-  Major Open Space
-  Proposed North-South Arterial Road
-  Major Roads
-  Possible Public Transport Corridor
-  Possible Boundary Road Deviation



TOWN CENTRE FRAME 'A' PRECINCT

LOCATION PLAN

0 200 400 600 800 1000 metres



Scale 1:20 000 AT A3

File No. F 2.5.19

Dgn No. TCFA-PP-F01

AUGUST 2001

FIGURE 1