







### STATE CONTROLLED ROADS


 PROPOSED NORTH-SOUTH ARTERIAL ROAD


 EXISTING ARTERIAL ROADS


### OTHER MAJOR ROADS

 ARTERIAL ROADS

 SUB-ARTERIAL OR TRUNK COLLECTOR ROADS

 DCP AREA BOUNDARY

 EXTERNAL PEDESTRIAN / BIKEWAY CONNECTIONS

 GENERALISED PRECINCT AREA



## EAST RIDGE RESIDENTIAL PRECINCT

### ROAD LAYOUT



File No. F 2.4.6  
 Dgn No. ER-PP-F07  
 AUGUST 2001

FIGURE 7

#### NOTE

1. THE INTERNAL ROAD LAYOUT SHOWN ON THIS PLAN IS INDICATIVE ONLY. COLLECTOR AND ACCESS ROADS ARE NOT SHOWN