















LEGEND

-  Town Centre - Core
-  Town Centre - Frame
-  Major Community Facilities
-  Local Community Facilities
-  Major Open Space
-  Urban Residential Area
-  Mixed Industry & Business Area
-  Proposed North-South Arterial Road
-  Major Roads
-  Highway Corridor
-  Possible Public Transport Corridor
-  DCP Boundary
-  Possible Boundary Road Deviation
-  Generalised Precinct Area


IMPORTANT NOTES:

- (i) The Structure Plan indicates Council's intentions for the future development of the DCP area.
- (ii) This plan is a diagrammatic representation of broad land use elements. The actual areas and distribution of land uses and the networks of open space and roads are notional only.



EAST RIDGE RESIDENTIAL PRECINCT

STRUCTURE PLAN CONTEXT



Scale 1:20 000 AT A3
 File No. F2.4.6
 Dgn No. ER-PP-F02
 AUGUST 2001

FIGURE 2