








**LEGEND**

-  DCP Area
-  East Ridge Residential Precinct
-  Major Open Space
-  Proposed North-South Arterial Road
-  Major Roads
-  Possible Public Transport Corridor
-  Possible Boundary Road Deviation



**EAST RIDGE RESIDENTIAL PRECINCT**

**LOCATION PLAN**

0 200 400 600 800 1000 metres

Scale 1:20 000 AT A3

File No. F2.4.6  
Dgn No. ER-PP-F01  
AUGUST 2001



**FIGURE 1**