









STATE CONTROLLED ROADS

-  PROPOSED NORTH-SOUTH ARTERIAL ROAD
-  EXISTING ARTERIAL ROADS

OTHER MAJOR ROADS

-  ARTERIAL ROADS
-  SUB-ARTERIAL OR TRUNK COLLECTOR ROADS
-  DCP AREA BOUNDARY
-  EXTERNAL PEDESTRIAN / BIKEWAY CONNECTIONS

-  GENERALISED PRECINCT AREA



CENTRAL EAST 'B' RESIDENTIAL PRECINCT

ROAD LAYOUT



NOTE

1. THE INTERNAL ROAD LAYOUT SHOWN ON THIS PLAN IS INDICATIVE ONLY. COLLECTOR AND ACCESS ROADS ARE NOT SHOWN

File No. F 2.4.7
 Dgn No. CEB-PP-F07
 APRIL 2001

FIGURE 7