










**STATE CONTROLLED ROADS**

-  PROPOSED NORTH-SOUTH ARTERIAL ROAD
-  EXISTING ARTERIAL ROADS

**OTHER MAJOR ROADS**

-  ARTERIAL ROADS
-  SUB-ARTERIAL OR TRUNK COLLECTOR ROADS
-  DCP AREA BOUNDARY
-  EXTERNAL PEDESTRIAN / BIKEWAY CONNECTIONS

 GENERALISED PRECINCT AREA

**NOTE**

1. THE INTERNAL ROAD LAYOUT SHOWN ON THIS PLAN IS INDICATIVE ONLY. COLLECTOR AND ACCESS ROADS ARE NOT SHOWN



**CENTRAL OPEN SPACE PRECINCT**

**ROAD LAYOUT**



File No. F 2.4.3  
Dgn No. Cosp-PP-F05 A  
JULY 2000

**FIGURE 5**