








### LEGEND

-  DCP Area
-  Lakeside Residential Precinct
-  Major Open Space
-  Proposed North-South Arterial Road
-  Major Roads
-  Possible Public Transport Corridor
-  Possible Boundary Road Deviation



## LAKESIDE RESIDENTIAL PRECINCT

### LOCATION PLAN

0 200 400 600 800 1000 metres



Scale 1:20 000 AT A3

File No. F 2.4.1

Dgn No. LRP-PP-F01(B)

FEBRUARY 2000

FIGURE 1