6.2.12 Township zone code

6.2.12.1 Application - Township zone

This code applies to undertaking development in the Township zone, if:

1. the development has been categorised as either accepted development subject to requirements or assessable development - code assessment, and this code is identified as applicable to that development in the assessment benchmarks for assessable development and requirements for accepted development column of a table of assessment (Part 5);

2. the development has been categorised as assessable development - impact assessment (Part 5).

When using this code, reference should be made to section 5.3.2 Determining the category of development and category of assessment and, where applicable, section 5.3.3 Determining and applying the requirements for accepted development and the assessment benchmarks for assessable development located in Part 5.

For accepted development subject to requirements or assessable development under this Code:

1. Part A of the code applies only to accepted development subject to requirements in the 6.2.12.1 'Township centre precinct';

2. Part B of the code applies only to assessable development in the 6.2.12.1 'Township centre precinct';

3. Part C of the code applies only to accepted development subject to requirements in the 6.2.12.2 'Township convenience precinct';

4. Part D of the code applies only to assessable development in the 6.2.12.2 'Township convenience precinct';

5. Part E of the code applies only to accepted development subject to requirements in the 6.2.12.3 'Township residential precinct';

6. Part F of the code applies only to assessable development in the 6.2.12.3 'Township residential precinct';

7. Part G of the code applies only to accepted development subject to requirements in the 6.2.12.4 'Township industry precinct';

8. Part H of the code applies only to assessable development in the 6.2.12.4 'Township industry precinct'.

6.2.12.2 Purpose - Township zone

1. The purpose of the Township zone code is to provide for small to medium size urban settlements located within a rural area.

2. The purpose of the Township zone is to ensure development provides for a mix of uses including residential, retail, business, education, industrial, community purpose, recreation and open space that support the needs of the local community. Facilities such as tourist attractions[(83)] and short-term accommodation[(77)], may be appropriate.

3. The purpose of the Township zone is to ensure the picturesque ridges, escarpments and pockets of natural vegetation surrounding the township, continue to provide a scenic setting for the township, views and landscaped character.

4. The purpose of the Township zone code is to protect and reinforce the rural character and historical identity of the township and its unique sense of place.

5. The purpose of the Township zone is to implement the policy direction set out in Part 3, Strategic Framework.

6. The Township zone includes 4 precincts which have the following purpose:

    a. The Township centre precinct:

i. provides places for the community to gather and interact, promoting social activity and reinforcing a strong sense of rural identity and community;
ii. provides the community and commercial heart of the township;
iii. supports the rural areas of the region by:

A. supplying services and facilities to residents on rural properties;
B. contributing to employment self-containment and economic vitality;
C. providing a hub for community activity;
D. helping to define the unique character of the region.

iv. supports the central role of the townships in economic development and provides a diversity of jobs within the townships and surrounding rural areas.

b. The Township convenience precinct:

i. provides places for the community to gather and interact, promoting social activity and reinforcing a strong sense of rural identity and community;
ii. provides the community and commercial heart of the township at a smaller scale than the township centre precinct;
iii. supports the rural areas of the region by:

A. supplying services and facilities to residents on rural properties;
B. contributing to employment self-containment and economic vitality;
C. providing a hub for community activity;
D. helping to define the unique character of the region.

iv. supports the central role of the townships in economic development and provides jobs within the townships and surrounding rural areas.

c. The Township industry precinct:

i. facilitates and maintains the long term viability of a range of low impact and low intensity industrial and business activities which are compatible with adjacent commercial and residential areas and service the rural sector;
ii. supports the rural areas of the region by:

A. supplying services and facilities to residents on rural properties;
B. contributing to employment self-containment and economic vitality;
C. helping to define the unique character of the region.

iii. supports the central role of the townships in economic development and provides a diversity of jobs within the townships and surrounding rural areas.

d. The Township residential precinct provides a lifestyle choice being characteristic of its location surrounded by rural areas often in a picturesque setting. Development, therefore, shall be of a scale and intensity consistent with and complementary to the established low density, low intensity, 'rural community character' residential form prominent in these areas.

6.2.12.1 Township centre precinct

6.2.12.1.1 Purpose - Township centre precinct

1. The purpose of the code will be achieved through the following overall outcomes for the Township centre precinct:

   a. Development achieves a compact form, consolidating and reinforcing the Township centre as the community and commercial service activity node for the rural areas of the Region. Development continues to provide places for informal gathering and social interaction, reinforcing a sense of identity and community.

   b. Development is designed and located on site to maintain and contribute to the rural community character (which could also be described as Australian country town, rustic, picturesque, having links to rural farming history or having a rural setting etc) and unique sense of place of the townships, while protecting and enhancing the local or historic character through:

      i. recognising and incorporating traditional rural character through low-rise development and the integration of traditional and heritage design elements and detailing;

      ii. the protection and emphasis of significant views and vistas;

      iii. retaining mature trees and native vegetation wherever possible;

      iv. ensuring infrastructure (e.g. electricity) is discreetly located and not visually dominant in the streetscape;

      v. ensuring the entrance to a township retains a 'gateway' or sense of arrival that is welcoming and distinguishes the township as a rural community;

      vi. providing continuous awnings and active shop[(75)] fronts that are built to the street alignment.

   c. Development ensures the precinct contains a mix of uses that provide a range of services to the growing rural sector, the residential population, and the tourism industry focused around local shopping, commercial, community and recreation facilities and short term visitor / tourist accommodation.

   d. Development is of a low intensity and small scale which contributes to and does not detract from the character and identity of the township. Development will only meet the needs of the township, tourists and surrounding rural areas of the region (for example, a township centre precinct may contain retail activities including a full-line supermarket, convenience stores, personal services, specialty stores. However, does not include department stores (including discount department stores)).

   e. Adverse impacts on the amenity of surrounding residential uses are minimised by mitigating noise, odour and air quality impacts on residents to a level consistent with the location within or adjoining the precinct.

   f. The safety and efficiency of pedestrian movement is prioritised in the design of car parking areas and the size, frequency and location of vehicle crossovers.

   g. The amount of on-site car parking encourages the use of public and active transport, increases land use efficiency and does not negatively impact the streetscape.

   h. Facilities, infrastructure and public realm improvements are provided to support active transport usage and contribute to improved pedestrian connectivity and walkability between key destinations.

   i. Pedestrian connections are provided to integrate the development with the street, public spaces and the surrounding area.

   j. The design, siting and construction of buildings within a township centre:

      i. incorporate traditional architectural style and design elements to maintain the country town character (e.g. roof form, awnings, verandahs , parapets, window hoods, louvres and shutters, fretwork, stained glass, ornamental panels and utilises colours that are subdued and successfully blend with surrounding buildings and streetscape);

ii. contributes to a high quality centre consistent with the desired character of the centre and surrounding area;

iii. maintains a human scale, through appropriate building heights and form;

iv. is centred around a main street;

v. provides attractive, active frontages that maximise pedestrian activity along road frontages and public spaces;

vi. provides for active and passive surveillance of the public spaces, road frontages and movement corridors;

vii. does not result in internalised shopping centres[76] with large external blank walls and tenancies only accessible from within the building;

viii. locates tenancies at the street with car parking at the rear;

ix. ensures expansive areas of surface car parking do not dominate road frontages or public spaces;

x. ensures parking, manoeuvring and servicing areas are designed, located and aesthetically treated to not be visually dominant features from the streetscape and public spaces;

xi. includes buffers or other treatments measures to respond to the interface with residential zoned land.

k. Development is contained within the precinct boundaries and does not result in centre uses occurring outside of the Township centre precinct onto adjoining zones or precincts.

l. General works associated with the development achieves the following:

i. new development is provided with a high standard of services to meet and support the current and future needs of users of the site, including roads, street lighting services, telecommunications and reticulated electricity (underground wherever possible), water and sewerage (where available);

ii. the development manages stormwater to:

A. ensure the discharge of stormwater does not adversely affect the quality, environmental values or ecosystem functions of downstream receiving waters;

B. prevent stormwater contamination and the release of pollutants;

C. maintain or improve the structure and condition of drainage lines and riparian areas;

D. avoid off-site adverse impacts from stormwater.

iii. the development does not result in unacceptable impacts on the capacity and safety of the external road network;

iv. the development ensures the safety, efficiency and useability of access ways and parking areas;

v. site works including earthworks are managed to be safe and have minimal impacts on adjoining or adjacent premises, the streetscape or the environment.

m. Activities associated with the use do not cause a nuisance by way of aerosols, fumes, light, noise, odour, particles or smoke.

n. Noise generating uses are designed, sited and constructed to minimise the transmission of noise to appropriate levels and do not cause environmental harm or nuisance.

o. Noise sensitive uses are designed, sited and constructed so as not to be subject to unacceptable levels of noise.

p. Development avoids areas subject to constraint, limitation, or environmental value. Where development cannot avoid these identified areas, it responds by:

i. adopting a 'least risk, least impact' approach when designing, siting and locating development in any area subject to a constraint, limitation or environmental value to minimise the potential risk to people, property and the environment;
ii. ensuring no further instability, erosion or degradation of the land, water or soil resource;
iii. when located within a Water buffer area, complying with the Water Quality Vision and Objectives contained in the Seqwater Development Guidelines: Development Guidelines for Water Quality Management in Drinking Water Catchments 2012.
iv. maintaining, restoring and rehabilitating environmental values, including natural, ecological, biological, aquatic, hydrological and amenity values, and enhancing these values through the provision of planting and landscaping, and facilitating safe wildlife movement and connectivity through:

    A. the provision of replacement, restoration, rehabilitation planting and landscaping;
    B. the location, design and management of development to avoid or minimise adverse impacts on ecological systems and processes;
    C. the requiring of environmental offsets in accordance with the Environmental Offsets Act 2014.

v. protecting native species and protecting and enhancing species habitat;
vi. protecting and preserving the natural, aesthetic, architectural historic and cultural values of significant trees, places, objects and buildings of heritage and cultural significance;
vii. establishing effective separation distances, buffers and mitigation measures associated with identified infrastructure to minimise adverse effects on sensitive land uses from odour, noise, dust and other nuisance generating activities;
viii. establishing, maintaining and protecting appropriate buffers to waterways, wetlands, native vegetation and significant fauna habitat;
ix. ensuring it promotes and does not undermine the ongoing viability, integrity, operation, maintenance and safety of identified infrastructure;
x. ensuring effective and efficient disaster management response and recovery capabilities;
xi. where located in an overland flow path:

    A. development siting, built form, layout and access responds to the risk presented by the overland flow and minimises risk to personal safety;
    B. development is resilient to the impacts of overland flow by ensuring the siting and design accounts for the potential risks to property associated with the overland flow;
    C. development does not impact on the conveyance of the overland flow for any event up to and including the 1% AEP for the fully developed upstream catchment;
    D. development directly, indirectly and cumulatively avoid an increase in the severity of overland flow and potential for damage on the premises or other premises, public lands, watercourses, roads or infrastructure.

q. Development in the Township centre precinct includes one or more of the following uses:

• Agricultural supplies store(2) • Bar(7) • Caretaker's accommodation(10) • Car wash(11) • Child care centre(13) • Club (14) - if not adjoining a sensitive land use • Community care centre(15) • Community use(17)	• Educational establishment(24) • Emergency services(25) • Food and drink outlet(28) • Function facility(29) • Garden centre(31) • Hardware and trade supplies(32) • Health care services(33) • Hotel(37)	• Place of worship(60) • Rooming accommodation(69) • Sales office(72) - if located on the same premises, or adjacent to land or buildings, being displayed or sold • Service industry(73) • Shop(75) • Short-term accommodation(77)

• Dual occupancy(21) - if on a lot with a non-residential use • Dwelling unit(23)	• Indoor sport and recreation(38) • Low impact industry(42) - if not located adjoining a main street • Market(38) • Office(53)	• Theatre(82) • Veterinary services(87)

r. Development in the Township centre precinct does not include any of the following uses:

• Adult store(1) • Air services(3) • Animal husbandry(4) • Animal keeping(5) • Aquaculture(6) • Brothel(8) • Bulk landscape supplies(9) • Cemetery(12) • Crematorium(18) • Cropping(19) • Detention facility(20) • Dwelling house(22) • Extractive industry(27)	• High impact industry(34) • Intensive animal industry(39) • Intensive horticulture(40) • Landing(41) • Major electricity infrastructure(43) • Major sport, recreation and entertainment facility(44) • Marine industry(45) • Medium impact industry(47) • Motor sport facility(48) • Nightclub entertainment facility(51) • Permanent plantation(59)	• Port services(61) • Relocatable home park(62) • Renewable energy facility(63) • Research and technology industry(64) • Resort complex(66) • Rural industry(70) • Rural workers' accommodation(71) • Special industry(79) • Transport depot(85) • Warehouse(88) • Wholesale nursery(89) • Winery(90)

s. Development not listed in the tables above may be considered on its merits and where it reflects and supports the outcomes of the precinct and zone.

6.2.12.1.2 Accepted development subject to requirements

If development is to be categorised as accepted development subject to requirements it must comply with the requirements for accepted development set out in Part A, Table 6.2.12.1. Where the development does not meet a requirement for accepted development (RAD) within Part A Table 6.2.12.1, the category of development changes to assessable development under the rules outlined in section 5.3.3. (1), and assessment is against the corresponding performance outcome (PO) identified in the table below. This only occurs whenever a RAD is not met, and is therefore limited to the subject matter of the RADs that are not complied with. To remove any doubt, for those RADs that are complied with, there is no need for assessment against the corresponding PO.

Requirements for accepted development (RAD)	Corresponding performance outcomes
RAD1	PO3

Requirements for accepted development (RAD)	Corresponding performance outcomes
RAD2	PO5
RAD3	PO6
RAD4	PO8
RAD5	PO4
RAD6	PO14
RAD7	PO15
RAD8	PO17
RAD9	PO23
RAD10	PO24
RAD11	PO26
RAD12	PO30-PO33
RAD13	PO30-PO33
RAD14	PO34
RAD15	PO35
RAD16	PO43
RAD17	PO39
RAD18	PO39
RAD19	PO39
RAD20	PO47
RAD21	PO49
RAD22	PO46
RAD23	PO46
RAD24	PO50
RAD25	PO52
RAD26	PO53
RAD27	PO54
RAD28	PO53
RAD29	PO60
RAD30	PO55
RAD31	PO55
RAD32	PO58
RAD33	PO58
RAD34	PO59
RAD35	PO61-PO65, PO67

Requirements for accepted development (RAD)	Corresponding performance outcomes
RAD36	PO64
RAD37	PO61
RAD38	PO61
RAD39	PO61
RAD40	PO66
RAD41	PO61
RAD42	PO61
RAD43	PO63
RAD44	PO63
RAD45	PO68
RAD46	PO68
RAD47	PO68
RAD48	PO69
RAD49	PO70
RAD50	PO72
RAD51	PO72
RAD52	PO71
RAD53	PO72
RAD54	PO78
RAD55	PO80
RAD56	PO81
RAD57	PO82
RAD58	PO82
RAD59	PO82
RAD60	PO82
RAD61	PO84
RAD62	PO85-PO96
RAD63	PO85-PO96
RAD64	PO97
RAD65	PO97
RAD66	PO100
RAD67	PO100
RAD68	PO100
RAD69	PO101-PO103, PO105-PO107

Requirements for accepted development (RAD)	Corresponding performance outcomes
RAD70	PO101-PO103, PO105-PO107
RAD71	PO101-PO103
RAD72	PO104
RAD73	PO108
RAD74	PO109

Part A - Requirements for accepted development - Township centre precinct

Table 6.2.12.1.1 Requirements for accepted development - Township centre precinct

Requirements for accepted development	
General requirements	
Active frontage	
RAD1	Where involving an extension (building work) in front of the main building line: a. a minimum of 50% of the front facade of the building is made up of windows or glazing between a height of 1m and 2m; b. the minimum window or glazing remains uncovered and free of signage; c. incorporates building openings and windows overlooking the street. **Figure - Glazing**
Building height	
RAD2	Where involving an extension (building work), building height does not exceed the maximum height identified on Overlay map - Building heights.
Setbacks	
RAD3	Where involving an extension (building work), buildings are setback at least: i. 6 metres from the rear boundary; ii. 2.5 metres from a side boundary adjoining a sensitive land use.
Built form	

Requirements for accepted development	
RAD4	Where involving an extension (building work) adjoining the street, the development provides awnings on the street frontage for the full length of any wall fronting the road boundary to the site. Awnings are to: i. be cantilevered; ii. have a maximum soffit height of 4m above finished ground level; iii. connect into abutting awnings wherever possible; iv. be a minimum of 3 metres wide measured from the front building line to the kerb or be setback a minimum of 600mm from the face of the kerb. **Figure - Awning** 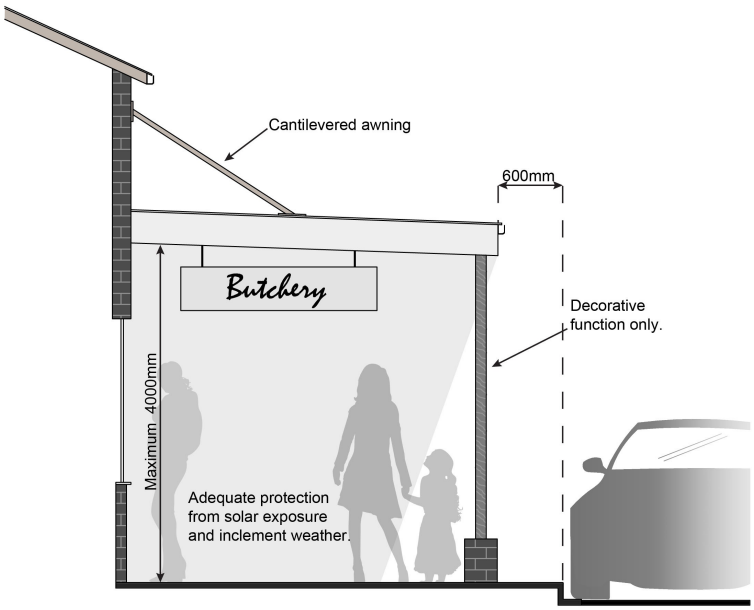
RAD5	Where involving an extension (building work), development retains elements which have cultural heritage, character or streetscape significance. Note - Refer to Planning scheme policy - Township Character for details.
Car parking	
RAD6	Development provides car parking spaces in accordance with Schedule 7 - Car parking; or retains the number of car parking spaces currently provided on the site (except where reduction is required for the provision of cycle parking), whichever is the greater.
RAD7	Car parking spaces (other than existing spaces) are not located in front of the main building line and if visible from the frontage are screened to reduce negative impacts on the streetscape. Note - Refer to Planning scheme policy - Township Character for details.
RAD8	Where altering the layout of car parking or manoeuvring areas within 5.0 metres of the property boundary of an adjoining sensitive land use, a 1.8 metre solid screen fence is provided for the full length of the property boundary.
Waste	

Requirements for accepted development	
RAD9	Where involving an extension (building work), bins and bin storage areas are provided, designed and managed in accordance with Planning scheme policy – Waste.
Landscaping	
RAD10	Development does not result in a reduction in the area (m^2) or standard of established landscaping on-site.
Lighting	
RAD11	Artificial lighting on-site is directed and shielded in such a manner as not to exceed the recommended maximum values of light technical parameters for the control of obtrusive light given in Table 2.1 of *Australian Standard AS 4282 (1997) Control of Obtrusive Effects of Outdoor Lighting*. Note - "Curfewed hours" are taken to be those hours between 10pm and 7am on the following day.
Hazardous Chemicals	
RAD12	All development that involves the storage or handling of hazardous chemicals listed in Schedule 9, Development involving hazardous chemicals, Table 9.0.1 Quantity thresholds for hazardous chemicals stored as accepted development subject to requirements complies with Table 9.0.3 Hazardous chemicals.
RAD13	Development does not involve the storage or handling of hazardous chemicals listed in Schedule 9, Development involving hazardous chemicals, Table 9.0.2 Hazardous chemicals assessable thresholds.
Clearing of habitat trees where not located in the Environmental areas overlay map	
RAD14	Development does not result in the damaging, destroyed or clearing of a habitat tree. This does not apply to: a. Clearing of a habitat tree located within an approved development footprint; b. Clearing of a habitat tree within 10m from a lawfully established building reasonably necessary for emergency access or immediately required in response to an accident or emergency; c. Clearing of a habitat tree reasonably necessary to remove or reduce the risk vegetation poses to serious personal injury or damage to infrastructure; d. Clearing of a habitat tree reasonably necessary to construct and maintain a property boundary fence and not exceed 4m in width either side of the fence where in the Rural , Rural residential and Environmental management and conservation zones. In any other zone, clearing is not to exceed 2m in width either side of the fence; e. Clearing of a habitat tree reasonably necessary for the purpose of maintenance or works within a registered easement for public infrastructure or drainage purposes; f. Clearing of a habitat tree in accordance with a bushfire management plan prepared by a suitably qualified person, submitted to and accepted by Council; g. Clearing of a habitat tree associated with removal of recognised weed species, maintaining existing open pastures and cropping land, windbreaks, lawns or created gardens; h. Native forest practice where accepted development under Part 1, 1.7.7 Accepted development.

Requirements for accepted development	
	Editor's note - A native tree measuring greater than 80cm in diameter when measured at 1.3m from the ground is recognised as a 'habitat tree'. For further information on habitat trees, refer to Planning scheme policy – Environmental areas and corridors. Information detailing how this measurement is undertaken is provided in Australian Standard AS 4970 2009 Protection of Trees on Development Sites - Appendix A.
Works requirements	

Utilities	
RAD15	Development is provided with an appropriate level of service and infrastructure in accordance with Planning scheme policy - Integrated design (Appendix A).

Access	
RAD16	The frontage road is fully constructed to Council's standards. Note - Roads are considered to be constructed in accordance with Council standards when there is sufficient pavement width, geometry and depth to comply with the requirements of Planning scheme policy - Integrated design and Planning scheme policy - Operational works inspection, maintenance and bonding procedures. Testing of the existing pavement may be required to confirm whether the existing works meet the standards in Planning scheme policy - Integrated design and Planning scheme policy - Operational works inspection, maintenance and bonding procedures. Note - Frontage roads include streets where no direct lot access is provided.
RAD17	Any new or changes to existing crossovers and driveways are designed, located and constructed in accordance with: a. where for a Council-controlled road and associated with a Dwelling house: i. Planning scheme policy - Integrated design; b. where for a Council-controlled road and not associated with a Dwelling house: i. AS/NZS2890.1 Parking facilities Part 1: Off street car parking; ii. AS/NZS 2890.2 - Parking facilities Part 2: Off-street commercial vehicle facilities; iii. Planning scheme policy - Integrated design; iv. Schedule 8 - Service vehicle requirements; c. where for a State-Controlled road, the Safe Intersection Sight Distance requirements in Austroads and the appropriate IPWEAQ standard drawings, or a copy of a Transport Infrastructure Act 1994, section 62 approval.
RAD18	Any new or changes to existing internal driveways and access ways are designed and constructed in accordance with AS/NZS 2890.1 Parking Facilities Part 1: Off street car parking and the relevant standards in Planning scheme policy - Integrated design.

RAD19	Access driveways, manoeuvring areas and loading facilities are sealed and provide for service vehicles listed in Schedule 8 - Service vehicle requirements for the relevant use. The on-site manoeuvring is to be in accordance with Schedule 8 - Service vehicle requirements.

Stormwater	
RAD20	Any new or changes to existing stormwater run-off from the site is conveyed to a point of lawful discharge without causing actionable nuisance to any person, property or premises in accordance with Planning scheme policy – Integrated design. Note - A watercourse as defined in the Water Act may be accepted as a lawful point of discharge providing the drainage discharge from the site does not increase the downstream flood levels during events up to and including the 1% AEP storm. An afflux of +20mm may be accepted on Council controlled land and road infrastructure. No worsening is ensured when stormwater is discharged into a catchment that includes State Transport Infrastructure.
RAD21	Development incorporates a 'deemed to comply solution' to manage stormwater quality where the development: a. is for an urban purpose that involves a land area of 2500m^2 or greater; and b. will result in: i. 6 or more dwellings; or ii. an impervious area greater than 25% of the net developable area. Note - The deemed to comply solution is to be designed, constructed, established and maintained in accordance with the requirements of Water by Design 'Deemed to Comply Solutions - Stormwater Quality Management for South East Queensland' and Planning scheme policy - Integrated design.
RAD22	Development ensures that surface flows entering the premises from adjacent properties are not blocked, diverted or concentrated. Note - A report from a suitably qualified Registered Professional Engineer Queensland may be required certifying that the development does not increase the potential for significant adverse impacts on an upstream, downstream or surrounding premises.
RAD23	Development ensures that works (e.g. fences and walls) do not block, divert or concentrate the flow of stormwater to adjoining properties. Note - A report from a suitably qualified Registered Professional Engineer Queensland may be required certifying that the development does not increase the potential for significant adverse impacts on an upstream, downstream or surrounding premises.
RAD24	Stormwater drainage infrastructure (excluding detention and bio-retention systems) through or within private land is protected by easements in favour of Council (at no cost to Council). Minimum easement widths are as follows:

Pipe Diameter	Minimum Easement Width (excluding access requirements)
Stormwater Pipe up to 825mm diameter	3.0m

Stormwater Pipe up to 825mm diameter with Sewer pipe up to 225m diameter	4.0m
Stormwater pipe greater than 825mm diameter	Easement boundary to be 1m clear of the outside wall of the pipe and clear of all pits.

Note - Additional easement width may be required in certain circumstances in order to facilitate maintenance access to the stormwater system.

Note - Refer to Planning scheme policy - Integrated design (Appendix C) for easement requirements over open channels.

Site works and construction management	
RAD25	The site and any existing structures are to be maintained in a tidy and safe condition.
RAD26	Development does not cause erosion or allow sediment to leave the site. Note - The International Erosion Control Association (Australasia) Best Practice Erosion and Sediment Control provides guidance on strategies and techniques for managing erosion and sedimentation.
RAD27	No dust emissions extend beyond the boundaries of the site during soil disturbances and construction works.
RAD28	Existing street trees are protected and not damaged during works. Note - Where development occurs in the tree protection zone, measures and techniques as detailed in Australian Standard AS 4970 Protection of trees on developments sites are adopted and implemented.
RAD29	Any damage to Council land or infrastructure is repaired or replaced with the same materials, prior to plan sealing, or final building classification.
RAD30	Construction traffic including contractor car parking is controlled in accordance with a traffic management plan, prepared in accordance with the Manual of Uniform Traffic Control Devices (MUTCD) to ensure all traffic movements to and from the site are safe.
RAD31	Any material dropped, deposited or spilled on the road(s) as a result of construction processes associated with the site are to be cleaned at all times.
RAD32	All native vegetation to be retained on-site is temporarily fenced or protected prior to and during development works. Note - No parking of vehicles or storage of machinery or goods is to occur in these areas during development works
RAD33	Disposal of materials is managed in one or more of the following ways:

	a. all cleared vegetation, declared weeds, stumps, rubbish, car bodies, scrap metal and the like are removed and disposed of in a Council land fill facility; or b. all native vegetation with a diameter below 400mm is to be chipped and stored on-site. Note - No burning of cleared vegetation is permitted. Note - The chipped vegetation must be stored in an approved location.
RAD34	All development works are carried out within the following times: a. Monday to Saturday (other than public holidays) between 6:30am and 6:30pm on the same day; b. no work is to be carried out on Sundays or public holidays.

Earthworks	
RAD35	The total of all cut and fill on-site does not exceed 900mm in height. **Figure - Cut and Fill** 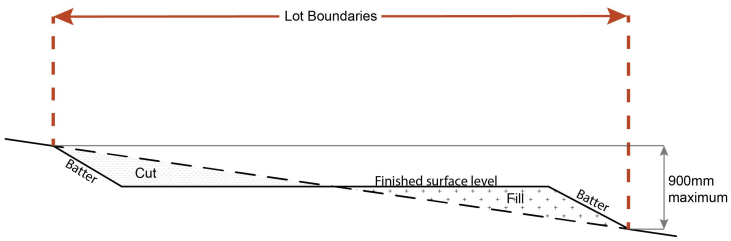 Note - This is site earthworks not building work.
RAD36	Cut and fill batters, (other than batters to dams and water impoundments), have a finished slope no steeper than the following: a. any cut batter is no steeper than 1V in 4H; b. any fill batter, (other than a compacted fill batter), is no steeper than 1V in 4H; c. any compacted fill batter is no steeper than 1V in 4H.
RAD37	All cut and fill batters are provided with appropriate scour, erosion protection and run-off control measures including catch drains at the top of batters and lined batter drains as necessary.
RAD38	Stabilisation measures are provided, as necessary, to ensure long-term stability and low maintenance of steep slopes and batters. Note - Inspection and certification of steep slopes and batters may be required by a suitably qualified and experienced RPEQ.
RAD39	All fill and excavation is contained on-site and is free draining.
RAD40	Earthworks undertaken on the development site are shaped in a manner which does not:

	a. prevent stormwater surface flow which, prior to commencement of the earthworks, passed onto the development site, from entering the land; or b. redirect stormwater surface flow away from existing flow paths; or c. divert stormwater surface flow onto adjacent land (other than a road) in a manner which: i. concentrates the flow; or ii. increases the flow rates of stormwater over the affected section of the adjacent land above the situation which existed prior to the diversion; or iii. causes actionable nuisance to any person, property or premises.
RAD41	All fill placed on-site is: a. limited to that necessary for the approved use; b. clean and uncontaminated (i.e. no building waste, concrete, green waste, actual acid sulfate soils, potential acid sulfate soils or contaminated material etc.).
RAD42	The site is prepared and the fill placed on-site in accordance with Australian Standard AS3798. Note - The fill is to be inspected and tested in accordance with Planning scheme policy - Operational works inspection, maintenance and bonding procedures
RAD43	No filling or excavation is undertaken in an easement issued in favour of Council or a public sector entity. Note - Public sector entity is defined in Schedule 2 of the Act.
RAD44	Filling or excavation that would result in any of the following is not carried out on site: a. a reduction in cover over any Council or public sector entity infrastructure to less than 600mm; b. an increase in finished surface grade over, or within 1.5m on each side of, the Council or public sector entity infrastructure above that which existed prior to the filling or excavation works being undertaken; c. prevent reasonable access to Council or public sector entity maintained infrastructure or any drainage feature on, or adjacent to the site for monitoring, maintenance or replacement purposes. Note - Public sector entity is defined in Schedule 2 of the Act. Note - All building work covered by QDC MP1.4 is excluded from this provision.

Fire services

Note - The provisions under this heading only apply if:

a. the development is for, or incorporates:

i. reconfiguring a lot for a community title scheme creating 1 or more vacant lots; or

ii. material change of use for 2 or more sole occupancy units on the same lot, or within the same community titles scheme; or
iii. material change of use for a Tourist park(84) with accommodation in the form of caravans or tents; or
iv. material change of use for outdoor sales(54), outdoor processing or outdoor storage where involving combustible materials.

AND

b. none of the following exceptions apply:

i. the distributor-retailer for the area has indicated, in its netserv plan, that the premises will not be served by that entity's reticulated water supply; or
ii. every part of the development site is within 60m walking distance of an existing fire hydrant on the distributor-retailer's reticulated water supply network, measured around all obstructions, either on or adjacent to the site.

Note - The provisions under this heading do not apply to buildings that are required by the Building Code of Australia to have a fire hydrant system complying with Australian Standard AS 2419.1 (2005) – Fire Hydrant Installations or other fire fighting facilities which provide equivalent protection.

RAD45	External fire hydrant facilities are provided on site to the standard prescribed under the relevant parts of *Australian Standard AS 2419.1 (2005) – Fire Hydrant Installations*. Note - For this requirement for accepted development, the following are the relevant parts of AS 2419.1 (2005): a. in regard to the form of any fire hydrant - Part 8.5 and Part 3.2.2.1, with the exception that for Tourist parks(84) or development comprised solely of dwellings and their associated outbuildings, single outlet above-ground hydrants or suitably signposted in-ground hydrants would be an acceptable alternative; b. in regard to the general locational requirements for fire hydrants - Part 3.2.2.2 (a), (e), (f), (g) and (h) as well as Appendix B of AS 2419.1 (2005); c. in regard to the proximity of hydrants to buildings and other facilities - Part 3.2.2.2 (b), (c) and (d), with the exception that: i. - for dwellings and their associated outbuildings, hydrant coverage need only extend to the roof and external walls of those buildings; ii. - for caravans and tents, hydrant coverage need only extend to the roof of those tents and caravans; iii. - for outdoor sales(54), processing or storage facilities, hydrant coverage is required across the entire area of the outdoor sales(54), outdoor processing and outdoor storage facilities; and d. in regard to fire hydrant accessibility and clearance requirements - Part 3.5 and where applicable, Part 3.6.
RAD46	A continuous path of travel having the following characteristics is provided between the vehicle access point to the site and each external fire hydrant and hydrant booster point on the land: a. an unobstructed width of no less than 3.5m; b. an unobstructed height of no less than 4.8m; c. constructed to be readily traversed by a 17 tonne HRV fire brigade pumping appliance; d. an area for a fire brigade pumping appliance to stand within 20m of each fire hydrant and 8m of each hydrant booster point.
RAD47	On-site fire hydrant facilities are maintained in effective operating order in a manner prescribed in *Australian Standard AS1851 (2012) – Routine service of fire protection systems and equipment*.
RAD48	For development that contains on-site fire hydrants external to buildings:

	a. those external hydrants can be seen from the vehicular entry point to the site; or b. a sign identifying the following is provided at the vehicular entry point to the site: i. the overall layout of the development (to scale); ii. internal road names (where used); iii. all communal facilities (where provided); iv. the reception area and on-site manager's office (where provided); v. external hydrants and hydrant booster points; vi. physical constraints within the internal roadway system which would restrict access by fire fighting appliances to external hydrants and hydrant booster points. Note - The sign prescribed above, and the graphics used are to be: a. in a form; b. of a size; c. illuminated to a level; which allows the information on the sign to be readily understood, at all times, by a person in a fire fighting appliance up to 4.5m from the sign.
RAD49	For development that contains on-site fire hydrants external to buildings, those hydrants are identified by way of marker posts and raised reflective pavements markers in the manner prescribed in the technical note *Fire hydrant indication system* produced by the Queensland Department of Transport and Main Roads. Note - Technical note Fire hydrant indication system is available on the website of the Queensland Department of Transport and Main Roads.
Use specific requirements	
Residential uses (dwelling unit's(23) and caretakers accommodation(10))	
RAD50	The dwelling is provided with a separate pedestrian entrance to that of the non-residential use on-site.
RAD51	Dwellings are located behind or above the non-residential use on-site.
RAD52	Dwellings are provided with a private open space area that: a. is directly accessible from a living area within the dwelling; b. is screened for privacy; c. ground floor dwellings include a minimum private open spaces area of $16m^2$ with a minimum dimension of 4m that is not located in front of the main building line; or d. above ground floor dwellings include a minimum private open space area of $8m^2$ with a minimum dimension of 2.5m.
RAD53	The street number is clearly displayed at the entrance to the dwelling, and at the front of the site to enable identification by emergency services.
Sales office(72)	
RAD54	The use is not carried out for longer than 2 years.

Telecommunications facility[81]	
Editor's note - In accordance with the Federal legislation Telecommunications facilities[81] must be constructed and operated in a manner that will not cause human exposure to electromagnetic radiation beyond the limits outlined in the Radiocommunications (Electromagnetic Radiation - Human Exposure) Standard 2003 and Radio Protection Standard for Maximum Exposure Levels to Radiofrequency Fields - 3Khz to 300Ghz.	
RAD55	A minimum area of 45m^2 is available to allow for additional equipment shelters and associated structures for the purpose of co-locating on the proposed facility.
RAD56	The development results in no net reduction in the minimum quantity and standard of landscaping, private or communal open space or car parking spaces required under the planning scheme or under an existing development approval.
RAD57	Equipment shelters and associated structures are located: a. directly beside the existing equipment shelter and associated structures; b. behind the main building line; c. further away from the frontage than the existing equipment shelter and associated structures; d. a minimum of 10m from side and rear boundaries, except where in the Industry and Extractive industry zones, the minimum side and rear setback is 3m.
RAD58	Equipment shelters and other associated structures are either the same type of colour or material to match the surrounding locality.
RAD59	The facility is enclosed by security fencing or by other means to ensure public access is prohibited.
RAD60	A minimum 3m wide strip of dense planting is provided around the perimeter of the fenced area, between the development and street frontage and adjoining uses. Note - Landscaping is provided in accordance with Planning scheme policy - Integrated design. Note - Council may require a detailed landscaping plan, prepared by a suitably qualified person to ensure compliance with Planning scheme policy - Integrated design.
RAD61	All equipment comprising the telecommunications facility[81] which produces audible or non-audible sound is housed within a fully enclosed building incorporating sound control measures sufficient to ensure no noise from this equipment can be heard, or felt at the site boundary.

Values and constraints requirements

Note - The relevant values and constraints requirements do not apply where the development is consistent with a current Development permit for Reconfiguring a lot or Material change of use or Operational work, where that approval has considered and addressed (e.g. through a development footprint plan (or similar in the case of Landslide hazard) or conditions of approval) the identified value or constraint under this planning scheme.

Environmental areas (refer Overlay map - Environmental areas to determine if the following requirements apply)

Note - The following are excluded from the native clearing provisions of this planning scheme:

a. Clearing of native vegetation located within an approved development footprint;

b. Clearing of native vegetation within 10m from a lawfully established building reasonably necessary for emergency access or immediately required in response to an accident or emergency;

c. Clearing of native vegetation reasonably necessary to remove or reduce the risk vegetation poses to serious personal injury or damage to infrastructure;

d. Clearing of native vegetation reasonably necessary to construct and maintain a property boundary fence and not exceed 4m in width either side of the fence where in the Rural, Rural residential and Environmental Management and Conservation zones. In any other zone, clearing is not to exceed 2m in width either side of the fence;

e. Clearing of native vegetation reasonably necessary for the purpose of maintenance or works within a registered easement for public infrastructure or drainage purposes;

f. Clearing of native vegetation in accordance with a bushfire management plan prepared by a suitably qualified person, submitted to and accepted by Council;

g. Clearing of native vegetation associated with removal of recognised weed species, maintaining existing open pastures and cropping land, windbreaks, lawns or created gardens;

h. Grazing of native pasture by stock;

i. Native forest practice where accepted development under Part 1, 1.7.7 Accepted development.

Note - Definition for native vegetation is located in Schedule 1 Definitions.

Note - Native vegetation subject to this requirement primarily comprises of matters of national environmental significance (MNES), matters of state environmental significance (MSES). They also comprise some matters of local environmental significance (MLES). A MLES is defined in Schedule 1.2, Administrative definitions. A list of the elements that apply to the mapped MSES and MLES is provided in Appendix 1 of the Planning scheme policy - Environmental areas.

Editors' Note - The accuracy of overlay mapping can be challenged through the development application process (code assessable development) or by way of a planning scheme amendment. See Council's website for details.

Editors' Note - When clearing native vegetation within a MSES area, you may still require approval from the State government.

RAD62	Where no suitable land cleared of native vegetation exists, clearing of native vegetation in a High Value Area or Value Area is for the purpose of a new dwelling house(22) or extension to an existing dwelling house(22) only on lots less than 750m^2. Editor's note - See in heading above for other uses excluded from native vegetation clearing requirements. Editor's note - Where vegetation clearance is accepted development subject to requirements, care should be undertaken to avoid adverse impacts on koalas, koala habitat values and habitat connectivity and to encourage existing koala usage of the site. Measures to minimise impacts include: i. co-locating all associated activities, infrastructure and access strips; ii. be the least valued area of koala habitat on the site; iii. minimise the footprint of the development envelope area; iv. minimise edge effects to areas external to the development envelope; v. location and design consideration to ensure koala safety and movement in accordance with the Koala-sensitive Design Guideline and Planning scheme policy – Environmental areas; vi. sufficient area between the development and koala habitat trees to achieve their long-term viability. Editor's note - Where vegetation clearing is accepted development subject to requirements, consideration should be given to avoid clearing habitat trees. Habitat trees may contain structural hollows where animals live, breed and shelter. The provision of nest boxes or salvaging of hollows will provide compensatory roosting and nesting opportunities for local wildlife including sugar gliders, possums and owls. For further information see Planning scheme policy – Environmental areas.
RAD63	No clearing of native vegetation is to occur within the Value Offset Area MLES - Waterway buffer or Value Offset Area MLES - Wetland buffer. This does not apply to the following: a. Clearing of native vegetation located within an approved development footprint;

	b. Clearing of native vegetation within 10m from a lawfully established building reasonably necessary for emergency access or immediately required in response to an accident or emergency; c. Clearing of native vegetation reasonably necessary to remove or reduce the risk vegetation poses to serious personal injury or damage to infrastructure; d. Clearing of native vegetation reasonably necessary to construct and maintain a property boundary fence and not exceed 4m in width either side of the fence where in the Rural, Rural residential and Environmental management and conservation zones. In any other zone, clearing is not to exceed 2m in width either side of the fence; e. Clearing of native vegetation reasonably necessary for the purpose of maintenance or works within a registered easement for public infrastructure or drainage purposes; f. Clearing of native vegetation in accordance with a bushfire management plan prepared by a suitably qualified person, submitted to and accepted by Council; g. Clearing of native vegetation associated with removal of recognised weed species, maintaining existing open pastures and cropping land, windbreaks, lawns or created gardens; h. Grazing of native pasture by stock; i. Native forest practice where accepted development under Part 1, 1.7.7 Accepted development.
Heritage and landscape character (refer Overlay map - Heritage and landscape character to determine if the following requirements apply) Note - Places, including sites, objects and buildings having local cultural heritage significance, are identified on Overlay map - Heritage and landscape character and listed in Schedule 1 of Planning scheme policy - Heritage and landscape character. Places also having cultural heritage significance at a State level and being entered in the Queensland Heritage Register, are also identified in Schedule 1 of Planning scheme policy - Heritage and landscape character.	
RAD64	Development is for the preservation, maintenance, repair and restoration of the site, object or building. This does not apply to Listed item 99, in Schedule 1 - List of sites, objects and buildings of significant historical and cultural value of Planning scheme policy - Heritage and landscape character. Note - Preservation, maintenance, repair and restoration are defined in Schedule 1 - Definitions
RAD65	A cultural heritage conservation management plan is prepared in accordance with Planning scheme policy – Heritage and landscape character and submitted to Council prior to the commencement of any preservation, maintenance, repair and restoration works. Any preservation, maintenance, repair and restoration works are in accordance with the Council approved cultural heritage conservation management plan. This does not apply to Listed item 99 in Schedule 1 - List of sites, objects and buildings of significant historical and cultural value of Planning scheme policy - Heritage and landscape character.
RAD66	Development does not result in the removal of or damage to any significant tree identified on Overlay map – Heritage and landscape character and listed in Appendix 2 of Planning scheme policy – Heritage and landscape character.
RAD67	The following development does not occur within 20m of the base of any significant tree, identified on Overlay map – Heritage and landscape character and listed in Appendix 2 of Planning scheme policy – Heritage and landscape character: a. construction of any building; b. laying of overhead or underground services; c. any sealing, paving, soil compaction; d. any alteration of more than 75mm to the ground surface prior to work commencing.
RAD68	Pruning of a significant tree occurs in accordance with Australian Standard AS 4373-2007 - Pruning of Amenity Trees.

Overland flow path (refer Overlay map - Overland flow path to determine if the following requirements apply)	
RAD69	Development for a material change of use or building work does not involve the construction of a building or structure in an Overland flow path area.
RAD70	Development for a material change of use or operational work does not impede the flow of flood waters through the premises or worsen flood flows to other premises. Note - A report from a suitably qualified Registered Professional Engineer Queensland is required certifying that the development does not increase the potential for significant adverse impacts on an upstream, downstream or surrounding premises. Note - Reporting to be prepared in accordance with Planning scheme policy – Flood hazard, Coastal hazard and Overland flow
RAD71	Development for a material change of use or building work ensures that fencing in an overland flow path area is at least 50% permeable.
RAD72	Development for a material change of use or building work that involves a hazardous chemical ensures the hazardous chemicals is not located within an overland flow path area.
RAD73	Development for a material change of use or building work for a Park(57) ensures that work is provided in accordance with the requirements set out in Appendix B of the Planning scheme policy - Integrated design.
Riparian and wetland setbacks (refer Overlay map - Riparian and wetland setback to determine if the following requirements apply) Note - W1, W2 and W3 waterway and drainage lines, and wetlands are mapped on Schedule 2, Section 2.5 Overlay Maps – Riparian and wetland setbacks.	
RAD74	No development is to occur within: a. 50m from top of bank for W1 waterway and drainage line b. 30m from top of bank for W2 waterway and drainage line c. 20m from top of bank for W3 waterway and drainage line d. 100m from the edge of a Ramsar wetland, 50m from all other wetlands. Note - W1, W2 and W3 waterways and drainage lines, and wetlands are mapped on Schedule 2, Section 2.5 Overlay Maps – Riparian and wetland setbacks. Note - In some cases, the top of bank may not be easily defined, as such a hydraulic measurement may be applied instead. Moreton Bay Regional Council will provide further direction on how to determine and locate the setback boundary in these locations. Note - The minimum setback distance applies to the each side of waterway.
Transport noise corridors (refer Overlay map - Transport noise corridors) This is for information purposes only. No requirements for accepted development or criteria for assessable development apply. Development located within a Transport Noise Corridor must satisfy the requirements of the Queensland Development Code	

Part B - Criteria for assessable development - Township centre precinct

Where development is categorised as assessable development - code assessment in the Table of Assessment, and located in a precinct, the assessment benchmarks are the criteria set out in Part B, Table 6.2.12.1.2 as well as the purpose statement and overall outcomes of this code.

Where development is categorised as assessable development - impact assessment, the assessment benchmarks become the whole of the planning scheme.

Table 6.2.12.1.2 Assessable development - Township centre precinct

Performance outcomes	Examples that achieve aspects of the Performance Outcomes
General criteria	
Centre network and function	
PO1 Development in the Township centre precinct: a. is of a limited size and small scale; b. offers a mix of uses that only provide for the needs of the township, tourism and surrounding rural areas.	**E1** Retail and commercial uses consist of: a. small format supermarket with a maximum GFA of 1200m^2; b. small format retail or commercial tenancies with a maximum GFA of 100m^2 each.
PO2 Development consolidates and reinforces the township main street and does not decentralise shopping activity away from the main street.	**E2** Development is focused around the main street.
Active frontage	
PO3 Development addresses and activates streets and public spaces by: a. retaining the fine grain traditional township pattern of shop[(75)] fronts and continuous street facades; b. establishing and maintaining opportunities for social interaction, pedestrian activity and casual surveillance through appropriate land uses and building design (e.g. the use of windows or glazing and avoiding blank walls with the use of sleeving); c. ensuring buildings and individual tenancies address street frontages, public spaces and other areas of pedestrian movement; d. new buildings adjoin or are within 3m of a primary street frontage, civic space or public open space; e. locating car parking areas behind or under buildings to not dominate the street environment;	**E3.1** Development addresses street frontages and public spaces and incorporates building openings and windows overlooking the street. **E3.2** New buildings and extensions are built to the street alignment. **E3.3** At-grade car parking: a. does not adjoin a main street or a corner; b. where at-grade car parking adjoins a street (other than a main street) or civic space it does not take up more than 40% of the length of the street frontage.

f. providing traditional character elements and visual interest to the façade; g. establishing or maintaining human scale. Note - Refer to Planning scheme policy - Township Character for details and examples.	Note - Refer to Planning scheme policy - Township Character for details and examples. **E3.4** Development on corner lots: a. addresses and provides openings at both street frontages; b. expresses strong visual elements, including feature building entries. **E3.5** Development incorporates active uses adjacent to a street frontage, civic spaces, public open space or pedestrian thoroughfare. **E3.6** The front facade of the building: a. is made up of a minimum of 50% windows or glazing between a height of 1m and 2m; b. the minimum area of window or glazing is to remain uncovered and free of signage. Note - This does not apply to Adult stores(1). **Figure - Glazing** 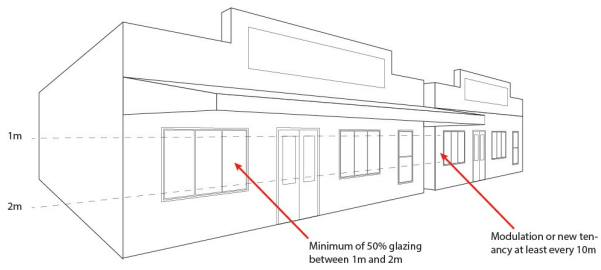 **E3.7** Each tenancy does not have a street frontage width greater than 10m; or they are sleeved by smaller tenancies (e.g. retail and similar uses). Note - Refer to Planning scheme policy - Township Character for details and examples.
Streetscape	
PO4	No example provided.

Development contributes to the character of the township by providing and maintaining an attractive and walkable street environment through: a. the provision of appropriate architectural style, traditional heritage streetscape features and landscaping; b. the protection and emphasis of significant views and vistas; c. where on prominent corners and key sites, the inclusion of well designed facades, landmark visual elements and feature building entries. Note - Refer to Planning scheme policies - Township Character and Integrated design for details and examples. Editor's note - Additional approvals may be required where works are required within road reserves.	
Building height	
PO5 The height of buildings reflect the individual character of the centre.	**E5** Building height does not exceed the maximum height identified on Overlay map - Building heights.
Setbacks	
PO6 Side and rear setbacks are of a dimension to: a. cater for required openings, the location of loading docks and landscaped buffers etc.; b. protect the amenity of adjoining sensitive land uses.	No example provided.
Site area	
PO7 The development has sufficient area and dimensions to accommodate required buildings and structures, vehicular access, manoeuvring and parking and landscaping.	No example provided.
Built form	
PO8 Awnings are provided at the ground floor fronting pedestrian footpaths. Awnings: a. provide adequate continuous protection for pedestrians from solar exposure and inclement weather;	**E8** Continuous awnings are to: a. be cantilevered; b. have a maximum soffit height of 4m above finished ground level;

b. are integrated with the design of the building and the form and function of the street; c. do not compromise the provision of street trees and signage; d. ensure the safety of pedestrians and vehicles. Note - Refer to Planning scheme policies - Township Character and Integrated design for details and examples.	c. connect into abutting awnings wherever possible; and d. be a minimum of 3 metres wide, measured from the front building line to the kerb; or e. be setback a minimum of 600mm from the face of the kerb. **Figure - Awning** 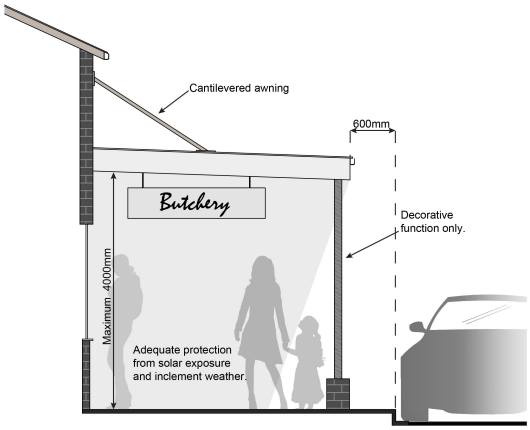 Note - Where street trees or lights poles are provided, a greater setback may be permitted.
PO9 Where located adjacent to land zoned for residential purposes, site development and built form: a. is sympathetic to the low scale residential nature of the area; b. minimises overlooking and overshadowing; c. maintains privacy of residential development; d. does not cause significant loss of amenity to neighbouring residents; e. does not create safety or security issues by creating potential concealment areas or interfering with sight lines.	No example provided.
PO10 Building design and facades reinforce the rural township character and provide interest to the streetscape. Design principles include: a. roofs with simple forms and rooflines; b. roofs with pitches, gables and overhangs; c. parapets bearing heritage style signage;	No example provided.

d. traditional roof materials that are predominantly non-tile and the use of lightweight materials; e. verandahs; f. facades with depth, recesses, patterning and parapets; g. windows and door openings with traditional embellishments and repetition of vertical lines; h. facades that incorporate variations in materials, colours and textures. i. decorative features and detailing; j. two storey buildings to incorporate features such as verandahs, cornices, pilasters, recesses and projections. Note - Refer to Planning scheme policies - Township Character and Integrated design for details and examples.	
PO11 Building entrances: a. are readily identifiable from the road frontage; b. are designed to limit opportunities for concealment; c. provide universal access for persons with disabilities.	No example provided.
PO12 Dedicated pedestrian pathways are provided between the road frontage and entrances to the building/s. Pedestrian pathways: a. are clearly visible from the street; b. are connected to pedestrian footpaths on the street frontage and adjoining sites; c. are of adequate standard to permit universal access; d. are low-maintenance and have a surface finish that is slip-resistant and is sympathetic to existing pavement treatments in the township; e. are adequately lit at all times to ensure public safety and security.	No example provided.

Note - The design provisions for footpaths outlined in the MBRC Street Design Manual (Planning scheme policy - Integrated design) may assist in demonstrating compliance with this Performance Outcome.	
PO13 Buildings are designed, oriented and constructed to: a. minimise energy consumption; b. maximise opportunities for the use of natural forms of heating, cooling and lighting.	**E13** Buildings incorporate the following elements: a. passive heating and cooling through orientation, siting and design; b. natural air movement and cross ventilation; c. weather protection and shading; d. landscaping that regulates temperatures in living spaces; e. natural lighting; f. design that facilitates the installation and efficient operation of renewable energy technology.
Car parking	
PO14 The number of car parking spaces is managed to: a. provide for the parking of visitors and employees that is appropriate to the use and the site's proximity to public and active transport options; b. not include an oversupply of car parking spaces. Note - Refer to Planning scheme policy - Integrated transport assessment for guidance on how to achieve compliance with this outcome.	**E14** On-site car parking is provided at a rate identified in Schedule 7 - Car parking. Note - The above rates exclude car parking spaces for people with a disability required by Disability Discrimination Act 1992 or the relevant disability discrimination legislation and standards.
PO15 Car parking is designed to avoid the visual impact of large areas of surface car parking on the streetscape. Note - Refer to Planning scheme policies - Township Character and Integrated design for details and examples.	**E15** On-site landscaping is provided within car parking areas, to: a. screen car parking and servicing areas from Williams Street in Dayboro, Main Street in Samford, Archer Street in Woodford; b. screen car parking and servicing areas from adjoining buildings; c. incorporate shade trees. Note - To demonstrate compliance with this performance outcome the preparation of a landscape plan is provided in accordance with Planning scheme policy - Integrated design.

PO16 Access, driveways and loading areas are designed to: a. maximise access from lanes and minor streets; b. retain the scale and continuity of the streetscape; c. provide safe and convenient access; d. minimise conflicts between pedestrians and vehicles on footpaths; e. allow for sharing or co-location; f. provide adequate and safe sight distances.	No example provided.
PO17 Vehicle access and car parking areas minimise visual, noise and headlight impacts on adjoining sensitive land uses.	**E17** Where car parking or manoeuvring areas are within 5.0 metres of the property boundary of an adjoining sensitive land use, a 1.8 metre solid timber screen fence is provided for the full length of these areas along the property boundary.
PO18 Car parking design includes innovative solutions, including on-street parking and shared parking areas. Note - Refer to Planning scheme policy - Integrated design for details and examples of on-street parking.	No example provided.
PO19 The design of car parking areas: a. does not impact on the safety of the external road network; b. ensures the safe movement of vehicles within the site.	**E19** All car parking areas are designed and constructed in accordance with Australian Standard AS2890.1 Parking facilities Part 1: Off-street car parking.
PO20 The safety and efficiency of pedestrian movement is prioritised in the design of car parking areas through providing pedestrian paths in car parking areas that are: a. located along the most direct pedestrian routes between building entrances, car parks and adjoining uses;	No example provided.

b. protected from vehicle intrusion through the use of physical and visual separation (e.g. wheel stops, trees etc);

c. of a width to allow safe and efficient access for prams and wheelchairs.

Bicycle parking and end of trip facilities

Note - Building work to which this code applies constitutes Major Development for purposes of development requirements for end of trip facilities prescribed in the Queensland Development Code MP 4.1.

PO21

a. End of trip facilities are provided for employees or occupants, in the building or on-site within a reasonable walking distance, and include:

   i. adequate bicycle parking and storage facilities; and

   ii. adequate provision for securing belongings; and

   iii. change rooms that include adequate showers, sanitary compartments, wash basins and mirrors.

b. Notwithstanding a. there is no requirement to provide end of trip facilities if it would be unreasonable to provide these facilities having regard to:

   i. the projected population growth and forward planning for road upgrading and development of cycle paths; or

   ii. whether it would be practical to commute to and from the building on a bicycle, having regard to the likely commute distances and nature of the terrain; or

   iii. the condition of the road and the nature and amount of traffic potentially affecting the safety of commuters.

Editor's note - The intent of b above is to ensure the requirements for bicycle parking and end of trip facilities are not applied in unreasonable circumstances. For example these requirements should not, and do not apply in the Rural zone or the Rural residential zone etc.

Editor's note - This performance outcome is the same as the Performance Requirement prescribed for end of trip facilities under the Queensland Development Code. For development incorporating

E21.1

Minimum bicycle parking facilities are provided in accordance with the table below (rounded up to the nearest whole number).

Use	Minimum Bicycle Parking
Residential uses comprised of dwellings	Minimum 1 space per dwelling
All other residential uses	Minimum 1 space per 2 car parking spaces identified in Schedule 7 – car parking
Non-residential uses	Minimum 1 space per 200m2 of GFA

Editor's note - The examples for end of trip facilities prescribed under the Queensland Development Code permit a local planning instrument to prescribe facility levels higher than the default levels identified in those acceptable solutions. This example is a combination of the default levels set for end of trip facilities in the Queensland Development Code and the additional facilities required by Council.

E21.2

Bicycle parking is:

a. provided in accordance with *Austroads (2008), Guide to Traffic Management - Part 11: Parking*;

b. protected from the weather by its location or a dedicated roof structure;

c. located within the building or in a dedicated, secure structure for residents and staff;

d. adjacent to building entrances or in public areas for customers and visitors.

Note - Bicycle parking structures are to be constructed to the standards prescribed in AS2890.3.

building work, that Queensland Development Code performance requirement cannot be altered by a local planning instrument and has been reproduced here solely for information purposes. Council's assessment in its building work concurrence agency role for end of trip facilities will be against the performance requirement in the Queensland Development Code. As it is subject to change at any time, applicants for development incorporating building work should ensure that proposals that do not comply with the examples under this heading meet the current performance requirement prescribed in the Queensland Development Code.

Note - Bicycle parking and end of trip facilities provided for residential and non-residential activities may be pooled, provided they are within 100 metres of the entrance to the building.

Editor's note - The examples for end of trip facilities prescribed under the Queensland Development Code permit a local planning instrument to prescribe facility levels higher than the default levels identified in those acceptable solutions. This example is an amalgamation of the default levels set for end of trip facilities in the Queensland Development Code and the additional facilities required by Council.

E21.3

For non-residential uses, storage lockers:

a. are provide at a rate of 1.6 per bicycle parking space (rounded up to the nearest whole number);

b. have minimum dimensions of 900mm (height) x 300mm (width) x 450mm (depth).

Note - Storage lockers may be pooled across multiple sites and activities when within 100 metres of the entrance to the building and within 50 metres of bicycle parking and storage facilities.

Editor's note - The examples for end of trip facilities prescribed under the Queensland Development Code permit a local planning instrument to prescribe facility levels higher than the default levels identified in those acceptable solutions. This example is an amalgamation of the default levels set for end of trip facilities in the Queensland Development Code and the additional facilities required by Council.

E21.4

For non-residential uses, changing rooms:

a. are provided at a rate of 1 per 10 bicycle parking spaces;
b. are fitted with a lockable door or otherwise screened from public view;
c. are provided with shower(s), sanitary compartment(s) and wash basin(s) in accordance with the table below:

Bicycle spaces provided	Male/ Female	Change rooms required	Showers required	Sanitary compartments required	Washbasins required
1-5	Male and female	1 unisex change room	1	1 closet pan	1
6-19	Female	1	1	1 closet pan	1
20 or more	Male	1	1	1 closet pan	1
	Female	1	2, plus 1 for every 20 bicycle spaces provided thereafter	2 closet pans, plus 1 sanitary compartment for every 60 bicycle parking spaces provided thereafter	1, plus 1 for every 60 bicycle parking spaces provided thereafter

	Male	1	2, plus 1 for every 20 bicycle spaces provided thereafter	1 urinal and 1 closet pans, plus 1 sanitary compartment at the rate of 1 closet pan or 1 urinal for every 60 bicycle space provided thereafter	1, plus 1 for every 60 bicycle parking spaces provided thereafter

Note - All showers have a minimum 3-star Water Efficiency Labelling and Standards (WELS) rating shower head.

Note - All sanitary compartments are constructed in compliance with F2.3 (e) and F2.5 of BCA (Volume 1).

d. are provided with:

i. a mirror located above each wash basin;
ii. a hook and bench seating within each shower compartment;
iii. a socket-outlet located adjacent to each wash basin.

Note - Change rooms may be pooled across multiple sites, residential and non-residential activities when within 100 metres of the entrance to the building and within 50 metres of bicycle parking and storage facilities

Editor's note - The examples for end of trip facilities prescribed under the Queensland Development Code permit a local planning instrument to prescribe facility levels higher than the default levels identified in those acceptable solutions. This example is an amalgamation of the default levels set for end of trip facilities in the Queensland Development Code and the additional facilities required by Council.

Loading and servicing	
PO22 Loading and servicing areas: a. are not visible from any street frontage; b. are integrated into the design of the building; c. include screening and buffers to reduce negative impacts on adjoining sensitive land uses; d. are consolidated and shared with adjoining sites where possible. Note - Refer to Planning scheme policy - Centre and neighbourhood hub design.	No example provided.
Waste	
PO23	**E23**

Bins and bin storage area/s are designed, located and managed to prevent amenity impacts on the locality.	Development is designed to meet the criteria in the Planning scheme policy - Waste and is demonstrated in a waste management program.
Landscaping and fencing	
PO24 On-site landscaping: a. is incorporated into the design of the development; b. reduces the dominance of car parking and servicing areas from the street frontage; c. incorporates shade trees in car parking areas; d. retains mature trees wherever possible; e. contributes to quality public spaces and the microclimate by providing shelter and shade; f. maintains the achievement of active frontages and sightlines for casual surveillance. Note - All landscaping is to accord with Planning scheme policy - Integrated design.	No example provided.
PO25 Surveillance and overlooking are maintained between the road frontage and the main building line.	**E25** Any side boundary fencing located between the road frontage and the main building line does not exceed 1.2m in height maintains transparency and pedestrian connectivity.
Lighting	
PO26 Lighting is designed to provide adequate levels of illumination to public and communal spaces to maximise safety while minimising adverse impacts on residential and other sensitive land uses.	No example provided.
Amenity	
PO27 The amenity of the area and adjacent sensitive land uses are protected from the impacts of dust, odour, noise, light, chemicals and other environmental nuisances.	No example provided.
Noise	
PO28	No example provided.

Noise generating uses do not adversely affect existing noise sensitive uses. Note - The use of walls, barriers or fences that are visible from or adjoin a road or public area are not appropriate noise attenuation measures unless adjoining a motorway, arterial road or rail line. Note - A noise impact assessment may be required to demonstrate compliance with this PO. Noise impact assessments are to be prepared in accordance with Planning scheme policy - Noise.	
PO29 Sensitive land uses are provided with an appropriate acoustic environment within designated external private outdoor living spaces and internal areas while: a. contributing to safe and usable public spaces, through maintaining high levels of surveillance of parks, streets and roads that serve active transport purposes (e.g. existing or future pedestrian paths or cycle lanes etc); b. maintaining the amenity of the streetscape. Note - A noise impact assessment may be required to demonstrate compliance with this PO. Noise impact assessments are to be prepared in accordance with Planning scheme policy - Noise. Note - Refer to Planning Scheme Policy – Integrated design for details and examples of noise attenuation structures.	**E29.1** Development is designed to meet the criteria outlined in the Planning Scheme Policy – Noise. **E29.2** Noise attenuation structures (e.g. walls, barriers or fences): a. are not visible from an adjoining road or public area unless: i. adjoining a motorway or rail line; or ii. adjoining part of an arterial road that does not serve an existing or future active transport purpose (e.g. pedestrian paths or cycle lanes) or where attenuation through building location and materials is not possible. b. do not remove existing or prevent future active transport routes or connections to the street network; c. are located, constructed and landscaped in accordance with Planning scheme policy - Integrated design. Note - Refer to Planning scheme policy – Integrated design for details and examples of noise attenuation structures. Note - Refer to Overlay map – Active transport for future active transport routes.
Hazardous Chemicals Note - To assist in demonstrating compliance with the following performance outcomes, a Hazard Assessment Report may be required to be prepared and submitted by a suitably qualified person in accordance with '*State Planning Policy Guideline - Guidance on development involving hazardous chemicals*'.	
PO30 Off sites risks from foreseeable hazard scenarios involving hazardous chemicals are commensurate with the sensitivity of the surrounding land use zones.	**E30.1** Off site impacts or risks from any foreseeable hazard scenario does not exceed the dangerous dose at the boundary of land zoned for vulnerable or sensitive land uses as described below:

	Dangerous Dose a. For any hazard scenario involving the release of gases or vapours: i. AEGL2 (60minutes) or if not available ERPG2; ii. An oxygen content in air <19.5% or >23.5% at normal atmospheric pressure. b. For any hazard scenario involving fire or explosion: i. 7kPa overpressure; ii. 4.7kW/m2 heat radiation. If criteria E30.1 (a) or (b) cannot be achieved, then the risk of any foreseeable hazard scenario shall not exceed an individual fatality risk level of 0.5 x 10-6/year.
	E30.2 Off site impacts or risks from any foreseeable hazard scenario does not exceed the dangerous dose at the boundary of a commercial or community activity land use zone as described below: Dangerous Dose a. For any hazard scenario involving the release of gases or vapours: i. AEGL2 (60minutes) or if not available ERPG2; ii. An oxygen content in air <19.5% or >23.5% at normal atmospheric pressure. b. For any hazard scenario involving fire or explosion: i. 7kPa overpressure; ii. 4.7kW/m2 heat radiation. If criteria E30.2 (a) or (b) cannot be achieved, then the risk of any foreseeable hazard scenario shall not exceed an individual fatality risk level of 5 x 10-6/year.
	E30.3 Off site impacts or risks from any foreseeable hazard scenario does not exceed the dangerous dose at the boundary of an industrial land use zone as described below: Dangerous Dose

	a. For any hazard scenario involving the release of gases or vapours: i. AEGL2 (60minutes) or if not available ERPG2; ii. An oxygen content in air <19.5% or >23.5% at normal atmospheric pressure. b. For any hazard scenario involving fire or explosion: i. 14kPa overpressure; ii. 12.6kW/m2 heat radiation. If criteria E30.3 (a) or (b) cannot be achieved, then the risk of any foreseeable hazard scenario shall not exceed an individual fatality risk level of 50 x 10-6/year.
PO31 Buildings and package stores containing fire-risk hazardous chemicals are designed to detect the early stages of a fire situation and notify a designated person.	**E31** Buildings and package stores containing fire-risk hazardous chemicals are provided with 24 hour monitored fire detection system for early detection of a fire event.
PO32 Common storage areas containing packages of flammable and toxic hazardous chemicals are designed with spill containment system(s) that are adequate to contain releases, including fire fighting media.	**E32** Storage areas containing packages of flammable and toxic hazardous chemicals are designed with spill containment system(s) capable of containing a minimum of the total aggregate capacity of all packages plus the maximum operating capacity of any fire protection system for the storage area(s) over a minimum of 60 minutes.
PO33 Storage and handling areas, including manufacturing areas, containing hazardous chemicals in quantities greater than 2,500L or kg within a Local Government “flood hazard area” are located and designed in a manner to minimise the likelihood of inundation of flood waters from creeks, rivers, lakes or estuaries.	**E33.1** The base of any tank with a WC >2,500L or kg is higher than any relevant flood height level identified in an area’s flood hazard area. Alternatively: a. bulk tanks are anchored so they cannot float if submerged or inundated by water; and b. tank openings not provided with a liquid tight seal, i.e. an atmospheric vent, are extended above the relevant flood height level.
	E33.2 The lowest point of any storage area for packages >2,500L or kg is higher than any relevant flood height level identified in an area’s flood hazard area. Alternatively, package stores are provided with impervious bund walls or racking systems higher than the relevant flood height level.

Clearing of habitat trees where not located within the Environmental areas overlay map	
PO34 a. Development ensures that the biodiversity quality and integrity of habitats is not adversely impacted upon but maintained and protected. b. Development does not result in the net loss of fauna habitat. Where development does result in the loss of a habitat tree, development will provide replacement fauna nesting boxes at the following rate of 1 nest box for every hollow removed. Where hollows have not yet formed in trees > 80cm in diameter at 1.3m height, 3 nest boxes are required for every habitat tree removed. c. Development does not result in soil erosion or land degradation or leave land exposed for an unreasonable period of time but is rehabilitated in a timely manner Note: Further guidance on habitat trees is provided in Planning scheme policy - Environmental areas	No example provided.
Works criteria	

Utilities	
PO35 All services including water supply, sewage disposal, electricity, street lighting, telecommunications and gas (if available) are provided in accordance with Planning scheme policy - Integrated design (Appendix A).	No example provided.

Access	
PO36 Development provides functional and integrated car parking and vehicle access, that: a. prioritises the movement and safety of pedestrians between car parking areas at the rear through to the 'main street' and the entrance to the building (e.g. rear entry, arcade etc.); b. provides safety and security of people and property at all times; c. does not impede active transport options; d. does not impact on the safe and efficient movement of traffic external to the site; e. where possible vehicle access points are consolidated and shared with adjoining sites.	No example provided.

Note - Refer to Planning scheme policy - Centre and neighbourhood hub design for details and examples.	
PO37 Where required, access easements contain a driveway and provision for services appropriate to the use. The easement covers all works associated with the access in accordance with Planning scheme policy - Integrated design.	No example provided.
PO38 The layout of the development does not compromise: a. the development of the road network in the area; b. the function or safety of the road network; c. the capacity of the road network. Note - The road hierarchy is mapped on Overlay map - Road hierarchy.	**E38.1** Direct vehicle access for residential development does not occur from arterial or sub-arterial roads or a motorway. Editor's note - Residential developments should consider amalgamation with the lot to the rear and gaining access via a laneway. Note - The road hierarchy is mapped on Overlay map - Road hierarchy.
	E38.2 The development provides for the extension of the road network in the area in accordance with Council's road network planning.
	E38.3 The development does not compromise future road widening of frontage roads in accordance with the relevant standard and Council's road planning.
	E38.4 The development layout allows forward vehicular access to and from the site.
PO39 Safe access is provided for all vehicles required to access the site.	**E39.1** Site access and driveways are designed, located and constructed in accordance with: a. where for a Council-controlled road and associated with a Dwelling house: i. Planning scheme policy - Integrated design; b. where for a Council-controlled road and not associated with a Dwelling house:

	i. AS/NZS2890.1 Parking facilities Part 1: Off street car parking; ii. AS 2890.2 - Parking facilities Part 2: Off-street commercial vehicle facilities; iii. Planning scheme policy - Integrated design; iv. Schedule 8 - Service vehicle requirements; c. where for a State-Controlled road, the Safe Intersection Sight Distance requirements in Austroads and the appropriate IPWEAQ standard drawings, or a copy of a Transport Infrastructure Act 1994, section 62 approval.
	E39.2 Internal driveways, car parks and access ways are designed and constructed with a sealed pavement and in accordance with: a. AS/NZS 2890.1 Parking Facilities Part 1: Off street car parking; b. AS 2890.2 Parking Facilities Part 2: Off street commercial vehicle facilities; c. Planning scheme policy - Integrated design; and d. Schedule 8 - Service vehicle requirements. Note - This includes queue lengths (refer to Schedule 8 - Service vehicle requirements), pavement widths and construction.
	E39.3 Access driveways, manoeuvring areas and loading facilities are sealed and provide for service vehicles listed in Schedule 8 - Service vehicle requirements for the relevant use. The on-site manoeuvring is to be in accordance with Schedule 8 - Service vehicle requirements.
	E39.4 Landscaping (including shade trees) is provided within car parks in accordance with Planning scheme policy - Integrated design.
PO40 Sealed and flood free road access during the minor storm event is available to the site from the nearest arterial or sub-arterial road.	**E40** Roads or streets giving access to the development from the nearest arterial or sub-arterial road are flood free during the minor storm event and are sealed.

Editor's note - Where associated with a State-controlled road, further requirements may apply, and approvals may be required from the Department of Transport and Main Roads.	Note - The road network is mapped on Overlay map - Road hierarchy.

Street design and layout	
PO41 Streets are designed and constructed in accordance with Planning scheme policy - Integrated design and Planning scheme policy - Operational works inspection, maintenance and bonding procedures. The street design and construction accommodates the following functions: a. access to premises by providing convenient vehicular movement for residents between their homes and the major road network; b. safe and convenient pedestrian and cycle movement; c. adequate on street parking; d. stormwater drainage paths and treatment facilities; e. efficient public transport routes; f. utility services location; g. emergency access and waste collection; h. setting and approach (streetscape, landscaping and street furniture) for adjoining residences; i. expected traffic speeds and volumes; and j. wildlife movement (where relevant). Note - Preliminary road design (including all services, street lighting, stormwater infrastructure, access locations, street trees and pedestrian network) may be required to demonstrate compliance with this PO. Note - Refer to Planning scheme policy - Environmental areas and corridors for examples of when and where wildlife movement infrastructure is required.	No example provided.
PO42 The existing road network (whether trunk or non-trunk) is upgraded where necessary to cater for the impact from the development.	**E42.1** New intersections onto existing roads are designed to accommodate traffic volumes and traffic movements taken from a date 10 years from the date of completion of the last stage of the development. Detailed design is to be in accordance with Planning scheme policy - Integrated design.

Note - An applicant may be required to submit an Integrated Transport Assessment (ITA), prepared in accordance with Planning scheme policy - Integrated transport assessment to demonstrate compliance with this PO, when any of the following occurs: • Development is within 200m of a transport sensitive location such as a school, shopping centre, bus or train station or a large generator of pedestrian or vehicular traffic; • Forecast traffic to/from the development exceeds 5% of the two way flow on the adjoining road or intersection in the morning or afternoon transport peak within 10 years of the development completion; • Development access onto a sub arterial, or arterial road or within 100m of a signalised intersection; • Residential development greater than 50 lots or dwellings; • Offices greater than 4,000m^2 Gross Floor Area (GFA); • Retail activities including Hardware and trade supplies, Showroom, Shop or Shopping centre greater than 1,000m^2 GFA; • Warehouses and Industry greater than 6,000m^2 GFA; • On-site carpark greater than 100 spaces; • Development has a trip generation rate of 100 vehicles or more within the peak hour; • Development which dissects or significantly impacts on an environmental area or an environmental corridor. The ITA is to review the development's impact upon the external road network for the period of 10 years from completion of the development. The ITA is to provide sufficient information for determining the impact and the type and extent of any ameliorative works required to cater for the additional traffic. The ITA must include a future structural road layout of adjoining properties that will form part of this catchment and road connecting to these properties. The ITA is to assess the ultimate developed catchment's impacts and necessary ameliorative works, and the works or contribution required by the applicant as identified in the study. Note - The road network is mapped on Overlay map - Road hierarchy. Note - The primary and secondary active transport network is mapped on Overlay map - Active transport.	Note - All turns vehicular access to existing lots is to be retained at new road intersections wherever practicable. Note - Existing on-street parking is to be retained at new road intersections and along road frontages wherever practicable. **E42.2** Existing intersections external to the site are upgraded as necessary to accommodate increased traffic from the development. Design is in accordance with Planning scheme policy - Operational works inspection, maintenance and bonding procedures. Note - All turns vehicular access to existing lots is to be retained at new road intersections wherever practicable. Note - Existing on-street parking is to be retained at upgraded road intersections and along road frontages wherever practicable. **E42.3** The active transport network is extended in accordance with Planning scheme policy - Integrated design.
PO43 All Council controlled frontage roads adjoining the development are designed and constructed in accordance with Planning scheme policy - Integrated design and Planning scheme policy - Operational works inspection, maintenance and bonding procedures. All new works are extended to join any existing works within 20m. Note - Frontage roads include streets where no direct lot access is provided.	**E43** Design and construct all Council controlled frontage roads in accordance with Planning scheme policy - Integrated design, Planning scheme policy - Operational works inspection, maintenance and bonding procedures and the following: **Situation** | **Minimum construction**

Note - The road network is mapped on Overlay map - Road hierarchy. Note - The Primary and Secondary active transport network is mapped on Overlay map - Active transport. Note - Roads are considered to be constructed in accordance with Council's standards when there is sufficient pavement width, geometry and depth to comply with the requirements of Planning scheme policy - Integrated design and Planning scheme policy - Operational works inspection, maintenance and bonding procedures.	Frontage road unconstructed or gravel road only; OR Frontage road sealed but not constructed* to Planning scheme policy - Integrated design standard; OR Frontage road partially constructed* to Planning scheme policy - Integrated design standard.	Construct the verge adjoining the development and the carriageway (including development side kerb and channel) to a minimum sealed width containing near side parking lane (if required), cycle lane (if required), 2 travel lanes plus 1.5m wide (full depth pavement) gravel shoulder and table drainage to the opposite side. The minimum total travel lane width is: • 6m for minor roads; • 7m for major roads.
	Note - Major roads are sub-arterial roads and arterial roads. Minor roads are roads that are not major roads. Note - Construction includes all associated works (services, street lighting and linemarking). Note - Alignment within road reserves is to be agreed with Council. Note - *Roads are considered to be constructed in accordance with Council standards when there is sufficient pavement width, geometry and depth to comply with the requirements of Planning scheme policy - Integrated design and Planning scheme policy - Operational works inspection, maintenance and bonding procedures. Testing of the existing pavement may be required to confirm whether the existing works meet the standards in Planning scheme policy - Integrated design and Planning scheme policy - Operational works inspection, maintenance and bonding procedures.	

Stormwater	
PO44 Minor stormwater drainage systems (internal and external) have the capacity to convey stormwater flows from frequent storm events for the fully developed upstream catchment whilst ensuring pedestrian and vehicular traffic movements are safe and convenient.	**E44.1** The capacity of all minor drainage systems are designed in accordance with Planning scheme policy - Integrated design.
	E44.2 Stormwater pipe network capacity is to be calculated in accordance with the Hydraulic Grade Line method as detailed in Australian Rainfall and Runoff or QUDM.
	E44.3

	Development ensures that inter-allotment drainage infrastructure is provided in accordance with the relevant level as identified in QUDM.
PO45 Major stormwater drainage system(s) have the capacity to safely convey stormwater flows for the 1% AEP event for the fully developed upstream catchment.	**E45.1** The internal drainage system safely and adequately conveys the stormwater flows for the 1% AEP event for the fully developed upstream catchment through the site.
	E45.2 The external (downstream) drainage system safely conveys the stormwater flows for the 1% AEP event for the fully developed upstream catchment without allowing the flows to encroach upon private lots.
	E45.3 Overland flow paths from roads and public open space areas do not pass through private lots. Drainage pathways are provided to accommodate overland flows from roads and public open space areas.
	E45.4 The flow velocity in all unlined or soft faced open drains is kept within acceptable limits for the type of material or lining and condition of the channel. Note - Refer to QUDM for recommended average flow velocities.
PO46 Provide measures to properly manage surface flows for the 1% AEP event (for the fully developed catchment) draining to and through the land to ensure no actionable nuisance is created to any person or premises as a result of the development. The development must not result in ponding on adjacent land, redirection of surface flows to other premises or blockage of a surface flow relief path for flows exceeding the design flows for any underground system within the development.	**E46** The stormwater drainage system is designed and constructed in accordance with Planning scheme policy - Integrated design.
PO47 Stormwater run-off from the site is conveyed to a point of lawful discharge without causing actionable nuisance to any person, property or premises. Note - Refer to Planning scheme policy - Integrated design for details.	No example provided.

Note - A downstream drainage discharge report in accordance with Planning scheme policy - Stormwater management may be required to demonstrate achievement of this performance outcome. Note - A watercourse as defined in the Water Act may be accepted as a lawful point of discharge providing the drainage discharge from the site does not increase the downstream flood levels during events up to and including the 1% AEP storm. An afflux of +20mm may be accepted on Council controlled land and road infrastructure. No worsening is ensured when stormwater is discharged into a catchment that includes State Transport Infrastructure.	
PO48 Stormwater generated from the development does not compromise the capacity of existing stormwater infrastructure downstream of the site. Note - A downstream drainage discharge report in accordance with Planning scheme policy - Stormwater management may be required to demonstrate achievement of this performance outcome.	No example provided.
PO49 Where development: a. is for an urban purpose that involves a land area of 2500m^2 or greater; and b. will result in: i. 6 or more dwellings; or ii. an impervious area greater than 25% of the net developable area, stormwater quality management systems are designed, constructed, established and maintained to minimise the environmental impact of stormwater on surface, groundwater and receiving water environments and meet the design objectives outlined in Schedule 10 - Stormwater management design objectives. Note - A site based stormwater management plan prepared by a suitably qualified professional will be required in accordance with Planning scheme policy - Stormwater management. Stormwater quality infrastructure is to be designed in accordance with Planning scheme policy - Integrated design (Appendix C).	No example provided.
PO50	**E50** Stormwater drainage infrastructure (excluding detention and bio-retention systems) through or within private land (including inter-allotment drainage) is protected by easements in favour of Council. Minimum easement widths are as follows:

Stormwater drainage pipes and structures through or within private land (including inter-allotment drainage) are protected by easements in favour of Council with sufficient area for practical access for maintenance purposes. Note - In order to achieve a lawful point of discharge, stormwater easements may also be required over temporary drainage channels/infrastructure where stormwater discharges to a balance lot prior to entering Council's stormwater drainage system.	<table><tr><th>Pipe Diameter</th><th>Minimum easement width (excluding access requirements)</th></tr><tr><td>Stormwater pipe up to 825mm diameter</td><td>3.0m</td></tr><tr><td>Stormwater pipe up to 825mm diameter with sewer pipe up to 225m diameter</td><td>4.0m</td></tr><tr><td>Stormwater pipe greater than 825mm diameter</td><td>Easement boundary to be 1m clear of the outside wall of the stormwater pipe (each side).</td></tr></table> Note - Additional easement width may be required in certain circumstances in order to facilitate maintenance access to the stormwater system. Note - Refer to Planning scheme policy - Integrated design (Appendix C) for easement requirements over open channels.
PO51 Stormwater management facilities (excluding outlets) are located outside of riparian areas and prevent increased channel bed and bank erosion.	No example provided.

Site works and construction management	
PO52 The site and any existing structures are maintained in a tidy and safe condition.	No example provided.
PO53 All works on-site are managed to: a. minimise as far as practicable, impacts on adjoining or adjacent premises and the streetscape in regard to erosion and sedimentation, dust, noise, safety and light; b. minimise as far as possible, impacts on the natural environment; c. ensure stormwater discharge is managed in a manner that does not cause actionable nuisance to any person or premises; d. avoid adverse impacts on street trees and their critical root zone.	**E53.1** Works incorporate temporary stormwater runoff, erosion and sediment controls and trash removal devices designed in accordance with the Urban Stormwater Quality Planning Guidelines, State Planning Policy, Schedule 10 - Stormwater management design objectives, Planning scheme policy - Stormwater management and Planning scheme policy - Integrated design, including but not limited to the following: a. stormwater is not discharged to adjacent properties in a manner that differs significantly from pre-existing conditions; b. stormwater discharged to adjoining and downstream properties does not cause scour or erosion of any kind;

	c. stormwater discharge rates do not exceed pre-existing conditions; d. minimum design storm for all temporary diversion drains and sedimentation basins in accordance with Schedule 10 - Stormwater management design objectives; e. ponding or concentration of stormwater does not occur on adjoining properties.
	E53.2 Stormwater runoff, erosion and sediment controls are constructed in accordance with Planning scheme policy - Integrated design (Appendix C) prior to commencement of any clearing or earthworks and are maintained and adjusted as necessary at all times to ensure their ongoing effectiveness. Note - The measures are adjusted on-site to maximise their effectiveness.
	E53.3 The completed earthworks area is stabilised using turf, established grass seeding, mulch or sprayed stabilisation techniques to control erosion and sediment and dust from leaving the property.
	E53.4 Existing street trees are protected and not damaged during works. Note - Where development occurs in the tree protection zone, measures and techniques as detailed in Australian Standard AS 4970 Protection of trees on development sites are adopted and implemented.
PO54 Dust suppression measures are implemented during soil disturbances and construction works to protect nearby premises from unreasonable dust impacts.	**E54** No dust emissions extend beyond the boundaries of the site during soil disturbances and construction works.
PO55 All development works including the transportation of material to and from the site are managed to not negatively impact the existing road network, the amenity of the surrounding area or the streetscape.	**E55.1** Construction traffic including contractor car parking is controlled in accordance with a traffic management plan, prepared in accordance with the Manual of Uniform Traffic Control Devices (MUTCD) to ensure all traffic movements to and from the site are safe.

Note - A Traffic Management Plan may be required to demonstrate compliance with this PO. A Traffic Management Plan is to be prepared in accordance with the Manual of Uniform Traffic Control Devices (MUTCD). Note - A haulage route must be identified and approved by Council where imported or exported material is transported to the site via a road of Local Collector standard or less, and: a. the aggregate volume of imported or exported material is greater than 1000m^3; or b. the aggregate volume of imported or exported material is greater than 200m^3 per day; or c. the proposed haulage route involves a vulnerable land use or shopping centre. Note - A dilapidation report (including photographs) may be required for the haulage route to demonstrate compliance with this PO. Editor's note - Where associated with a State-controlled road, further requirements may apply, and approval may be required from the Department of Transport and Main Roads.	**E55.2** All contractor car parking is either provided on the development site, or on an alternative site in the general locality which has been set aside for car parking. Contractors vehicles are generally not to be parked in existing roads. **E55.3** Any material dropped, deposited or spilled on the road(s) as a result of construction processes associated with the site are to be cleaned at all times. **E55.4** Construction traffic to and from the development site uses the highest classification streets or roads where a choice of access routes is available. Haul routes for the transport of imported or spoil material and gravel pavement material along Council roads below sub-arterial standard must be approved routes. Note - The road hierarchy is mapped on Overlay map - Road hierarchy. Note - A dilapidation report may be required to demonstrate compliance with this E. **E55.5** Where works are carried out in existing roads, the works must be undertaken so that the existing roads are maintained in a safe and usable condition. Practical access for residents, visitors and services (including postal deliveries and refuse collection) is retained to existing lots during the construction period and after completion of the works. Note - A traffic control plan prepared in accordance with the Manual of Uniform Traffic Control Devices (MUTCD) will be required for any works that will affect access, traffic movements or traffic safety in existing roads. **E55.6** Access to the development site is obtained via an existing lawful access point.
PO56 All disturbed areas are to be progressively stabilised during construction and the entire site rehabilitated and substantially stabilised at the completion of construction.	**E56** At completion of construction all disturbed areas of the site are to be:

Note - Refer to Planning scheme policy - Integrated design for details.	a. topsoiled with a minimum compacted thickness of fifty (50) millimetres; b. stabilised using turf, established grass seeding, mulch or sprayed stabilisation techniques. Note - These areas are to be maintained during any maintenance period to maximise grass coverage.
PO57 Earthworks are undertaken to ensure that soil disturbances are staged into manageable areas. Note - A site specific Erosion and Sediment Control Plan (ESCP) will be required to demonstrate compliance with this PO. An ESCP is to be prepared in accordance with Planning scheme policy - Stormwater management and Planning scheme policy - Integrated design (Appendix C).	**E57** Soil disturbances are staged into manageable areas of not greater than 3.5 ha.
PO58 The clearing of vegetation on-site: a. is limited to the area of infrastructure works, building areas and other necessary areas for the works; and b. includes the removal of declared weeds and other materials which are detrimental to the intended use of the land; c. is disposed of in a manner which minimises nuisance and annoyance to existing premises. Note - No burning of cleared vegetation is permitted.	**E58.1** All native vegetation to be retained on-site is temporarily fenced or protected prior to and during development works. Note - No parking of vehicles or storage of machinery or goods is to occur in these areas during development works. **E58.2** Disposal of materials is managed in one or more of the following ways: a. all cleared vegetation, declared weeds, stumps, rubbish, car bodies, scrap metal and the like are removed and disposed of in a Council land fill facility; or b. all native vegetation with a diameter below 400mm is to be chipped and stored on-site. Note - The chipped vegetation must be stored in an approved location.
PO59 All development works are carried out at times which minimise noise impacts to residents.	**E59** All development works are carried out within the following times: a. Monday to Saturday (other than public holidays) between 6:30am and 6:30pm on the same day; b. no work is to be carried out on Sundays or public holidays.

	Note - Work outside the above hours may be approved (in writing) where it can be demonstrated that the work will not cause significant inconvenience or disruption to the public, or the work is unlikely to cause annoyance or inconvenience to occupants of adjacent properties.
PO60 Any alteration or relocation in connection with or arising from the development to any service, installation, plant, equipment or other item belonging to or under the control of the telecommunications authority, electricity authorities, the Council or other person engaged in the provision of public utility services is to be carried with the development and at no cost to Council.	No example provided.

Earthworks	
PO61 On-site earthworks are designed to consider the visual and amenity impact as they relate to: a. the natural topographical features of the site; b. short and long-term slope stability; c. soft or compressible foundation soils; d. reactive soils; e. low density or potentially collapsing soils; f. existing fill and soil contamination that may exist on-site; g. the stability and maintenance of steep slopes and batters; h. excavation (cut) and fill and impacts on the amenity of adjoining lots (e.g. residential).	**E61.1** All cut and fill batters are provided with appropriate scour, erosion protection and run-off control measures including catch drains at the top of batters and lined batter drains as necessary.
	E61.2 Stabilisation measures are provided, as necessary, to ensure long-term stability and low maintenance of steep slopes and batters.
	E61.3 Inspection and certification of steep slopes and batters is required by a suitably qualified and experienced RPEQ.
	E61.4 All filling or excavation is contained on-site and is free draining.
	E61.5 All fill placed on-site is: a. limited to that area necessary for the approved use; b. clean and uncontaminated (i.e. no building waste, concrete, green waste, actual acid sulfate soils, potential acid sulfate soils or contaminated material etc.).
	E61.6

	The site is prepared and the fill placed on-site in accordance with AS3798. Note - The fill is to be inspected and tested in accordance with Planning scheme policy - Operational works inspection, maintenance and bonding procedures.
PO62 Embankments are stepped, terraced and landscaped to not adversely impact on the visual amenity of the surrounding area.	**E62** Any embankments more than 1.5 metres in height are stepped, terraced and landscaped. **Figure - Embankment** 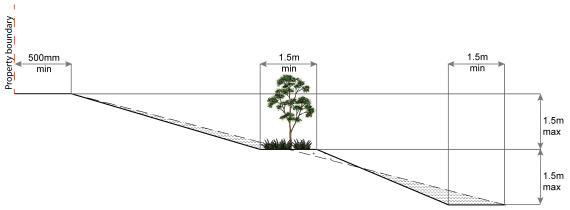
PO63 Filling or excavation is undertaken in a manner that: a. does not adversely impact on a Council or public sector entity maintained infrastructure or any drainage feature on, or adjacent to the land; b. does not preclude reasonable access to a Council or public sector entity maintained infrastructure or any drainage feature on, or adjacent to the land for monitoring, maintenance or replacement purposes. Note - Public sector entity is defined in Schedule 2 of the Act.	**E63.1** No filling or excavation is undertaken in an easement issued in favour of Council or a public sector entity. Note - Public sector entity is defined in Schedule 2 of the Act. **E63.2** Filling or excavation that would result in any of the following is not carried out on-site: a. a reduction in cover over any Council or public sector entity infrastructure service to less than 600mm; b. an increase in finished surface grade over, or within 1.5m on each side of, the Council or public sector entity infrastructure above that which existed prior to the earthworks being undertaken; c. prevent reasonable access to Council or public sector entity maintained infrastructure or any drainage feature on, or adjacent to the site for monitoring, maintenance or replacement purposes. Note - Public sector entity is defined in Schedule 2 of the Act. Note - All building work covered by QDC MP1.4 is excluded from this provision.
PO64 Filling or excavation does not result in land instability.	No example provided.

Note - Steep slopes and batters are inspected and certified for long-term stability by a suitably qualified and experienced geotechnical engineer with RPEQ qualifications. Stabilisation measures are provided, as necessary, to ensure long-term stability and low maintenance.	
PO65 Filling or excavation does not result in: a. adverse impacts on the hydrological and hydraulic capacity of the waterway or floodway; b. increased flood inundation outside the site; c. any reduction in the flood storage capacity in the floodway; d. any clearing of native vegetation. Note - To demonstrate compliance with this outcome, Planning Scheme Policy - Stormwater Management provides guidance on the preparation of a site based stormwater management plan by a suitably qualified professional. Refer to Planning scheme policy - Integrated design for guidance on infrastructure design and modelling requirements.	No example provided.
PO66 Filling or excavation on the development site is undertaken in a manner which does not create or accentuate problems associated with stormwater flows and drainage systems on land adjoining the site.	**E66** Filling and excavation undertaken on the development site are shaped in a manner which does not: a. prevent stormwater surface flow which, prior to commencement of the earthworks, passed onto the development site, from entering the land; or b. redirect stormwater surface flow away from existing flow paths; or c. divert stormwater surface flow onto adjacent land, (other than a road), in a manner which: i. concentrates the flow; or ii. increases the flow rates of stormwater over the affected section of the adjacent land above the situation which existed prior to the diversion; or iii. causes actionable nuisance to any person, property or premises.

PO67 All earth retaining structures provide a positive interface with the streetscape and minimise impacts on the amenity of adjoining residents.	**E67** Earth retaining structures: a. are not constructed of boulder rocks or timber; b. where height is no greater than 900mm, are provided in accordance with Figure - Retaining on a boundary;

Note - Refer to Planning scheme policy - Residential design for guidance on how to achieve compliance with this performance outcome.

Figure - Retaining on boundary

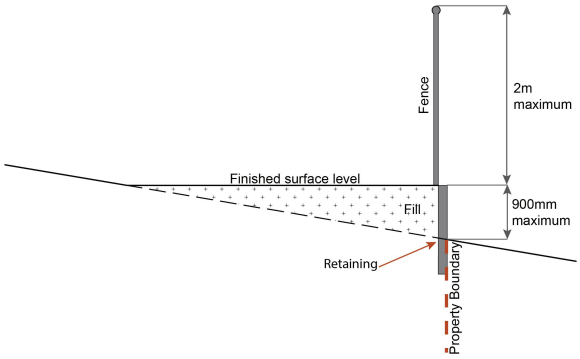

c. where height is greater than 900mm but no greater than 1.5m, are to be setback at least the equivalent height of the retaining structure from any property boundary;

d. where height is greater than 1.5m, are to be setback and stepped 1.5m vertical: 1.5m horizontal, terraced, landscaped and drained as shown below.

Figure - Cut

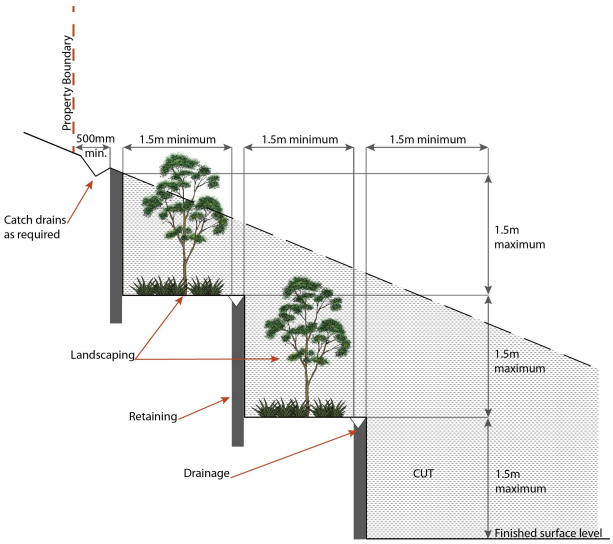

Figure - Fill

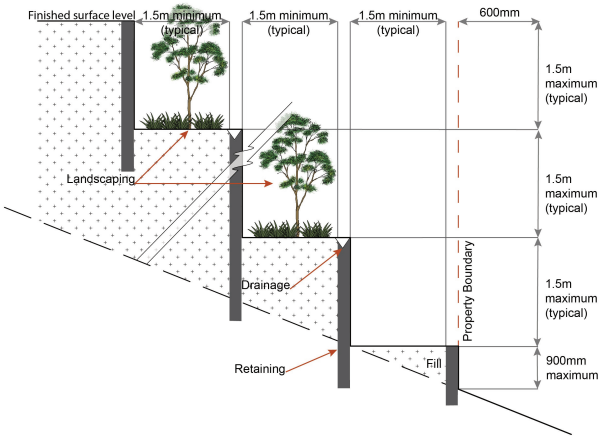

Fire Services

Note - The provisions under this heading only apply if:

a. the development is for, or incorporates:

i. reconfiguring a lot for a community title scheme creating 1 or more vacant lots; or
ii. material change of use for 2 or more sole occupancy units on the same lot, or within the same community titles scheme; or
iii. material change of use for a Tourist park(84) with accommodation in the form of caravans or tents; or
iv. material change of use for outdoor sales(54), outdoor processing or outdoor storage where involving combustible materials.

AND

b. none of the following exceptions apply:

i. the distributor-retailer for the area has indicated, in its netserv plan, that the premises will not be served by that entity's reticulated water supply; or
ii. every part of the development site is within 60m walking distance of an existing fire hydrant on the distributor-retailer's reticulated water supply network, measured around all obstructions, either on or adjacent to the site.

Note - The provisions under this heading do not apply to buildings that are required by the Building Code of Australia to have a fire hydrant system complying with Australian Standard AS 2419.1 (2005) – Fire Hydrant Installations or other fire fighting facilities which provide equivalent protection.

PO68	E68.1
Development incorporates a fire fighting system that: a. satisfies the reasonable needs of the fire fighting entity for the area; b. is appropriate for the size, shape and topography of the development and its surrounds; c. is compatible with the operational equipment available to the fire fighting entity for the area; d. considers the fire hazard inherent in the materials comprising the development and their proximity to one another;	External fire hydrant facilities are provided on site to the standard prescribed under the relevant parts of *Australian Standard AS 2419.1 (2005) – Fire Hydrant Installations*. Note - For this requirement for accepted development, the following are the relevant parts of AS 2419.1 (2005) that may be applicable: a. in regard to the form of any fire hydrant - Part 8.5 and Part 3.2.2.1, with the exception that for Tourist parks(84) or development comprised solely of dwellings and their associated outbuildings, single outlet above-ground hydrants or suitably signposted in-ground hydrants would be an acceptable alternative;

e. considers the fire hazard inherent in the surrounds to the development site; f. is maintained in effective operating order. Note - The Queensland Fire and Emergency Services is the entity currently providing the fire fighting function for the urban areas of the Moreton Bay Region.	b. in regard to the general locational requirements for fire hydrants - Part 3.2.2.2 (a), (e), (f), (g) and (h) as well as Appendix B of AS 2419.1 (2005); c. in regard to the proximity of hydrants to buildings and other facilities - Part 3.2.2.2 (b), (c) and (d), with the exception that: i. for dwellings and their associated outbuildings, hydrant coverage need only extend to the roof and external walls of those buildings; ii. for caravans and tents, hydrant coverage need only extend to the roof of those tents and caravans; iii. for outdoor sales(54), processing or storage facilities, hydrant coverage is required across the entire area of the outdoor sales(54), outdoor processing and outdoor storage facilities; d. in regard to fire hydrant accessibility and clearance requirements - Part 3.5 and, where applicable, Part 3.6.
	E68.2 A continuous path of travel having the following characteristics is provided between the vehicle access point to the site and each external fire hydrant and hydrant booster point on the land: a. an unobstructed width of no less than 3.5m; b. an unobstructed height of no less than 4.8m; c. constructed to be readily traversed by a 17 tonne HRV fire brigade pumping appliance; d. an area for a fire brigade pumping appliance to stand within 20m of each fire hydrant and 8m of each hydrant booster point.
	E68.3 On-site fire hydrant facilities are maintained in effective operating order in a manner prescribed in *Australian Standard AS1851 (2012) – Routine service of fire protection systems and equipment*.
PO69 On-site fire hydrants that are external to buildings, as well as the available fire fighting appliance access routes to those hydrants, can be readily identified at all times from, or at, the vehicular entry point to the development site.	**E69** For development that contains on-site fire hydrants external to buildings: a. those external hydrants can be seen from the vehicular entry point to the site; or b. a sign identifying the following is provided at the vehicular entry point to the site: i. the overall layout of the development (to scale); ii. internal road names (where used); iii. all communal facilities (where provided); iv. the reception area and on-site manager's office (where provided);

v. external hydrants and hydrant booster points;

vi. physical constraints within the internal roadway system which would restrict access by fire fighting appliances to external hydrants and hydrant booster points.

Note - The sign prescribed above, and the graphics used are to be:

a. in a form;

b. of a size;

c. illuminated to a level;

which allows the information on the sign to be readily understood, at all times, by a person in a fire fighting appliance up to 4.5m from the sign.

PO70

Each on-site fire hydrant that is external to a building is signposted in a way that enables it to be readily identified at all times by the occupants of any firefighting appliance traversing the development site.

E70

For development that contains on-site fire hydrants external to buildings, those hydrants are identified by way of marker posts and raised reflective pavement markers in the manner prescribed in the technical note *Fire hydrant indication system* produced by the Queensland Department of Transport and Main Roads.

Note - Technical note Fire hydrant indication system is available on the website of the Queensland Department of Transport and Main Roads.

Use specific criteria

Residential uses

PO71

Caretaker's accommodation(10) and Dwelling units(23) are provided with adequate functional and attractive private open space that is:

a. directly accessible from the dwelling and is located so that residents and neighbouring uses experience a suitable level of amenity;

b. designed and constructed to achieve adequate privacy for occupants from other dwelling units(23) and centre uses;

c. accessible and readily identifiable for residents, visitors and emergency services;

d. located to not compromise active frontages.

E71

A dwelling has a clearly defined, private outdoor living space that is:

a. as per the table below;

Use	Minimum Area	Minimum Dimension in all directions
Ground level dwellings		
All dwelling types	16m^2	4m
Above ground level dwellings		
1 bedroom or studio,	8m²	2.5m
2 or more bedrooms	12m²	3.0m

b. accessed from a living area;

	c. sufficiently screened or elevated for privacy; d. ground level open space is located behind the main building line and not within the primary or secondary frontage setbacks; e. balconies orientate to the street; f. clear of any non-recreational structure (including but not limited to air-conditioning units, water tanks, clothes drying facilities, storage structures, retaining structures and refuse storage areas). Note - Areas for clothes drying are not visible from street frontages or public areas (e.g. Separate clothes drying areas are provided that are oriented to the side or rear of the site or screening is provided).
PO72 Caretaker's accommodation(10) and Dwelling units(23) are provided with a reasonable level of access, identification and privacy from adjoining residential and non-residential uses. Note - Refer to State Government standards for CPTED. Note - Refer to Planning scheme policy - Residential design for details and examples.	**E72** The dwelling: a. includes screening to a maximum external transparency of 50% for all habitable room windows that are visible from other dwellings and non-residential uses; b. clearly displays the street number at the entrance to the dwelling and at the front of the site to enable identification by emergency services; c. is provided with a separate entrance to that of any non-residential use on the site; d. where located on a site with a non-residential use the dwelling is located behind or above the non-residential use. Note - External fixed or movable screening, opaque glass and window tinting are considered acceptable forms of screening.
Dual occupancy(21)	
PO73 Dual occupancies(21) allow sufficient area on-site for commercial and retail development to address and operate at the primary frontage, by; a. locating away from the primary road frontage; b. sharing driveway access; c. locating the driveway and access in a location that does not compromise the delivery or operation of a continuous commercial and retail building frontage addressing the street.	**E73** Dual occupancies(21) are designed and located to: a. be setback a minimum of 30m (to outer most projection) from the primary frontage; b. service both dwellings with one driveway; c. align the driveway to run parallel to a side property boundary.

Major electricity infrastructure(43), Substation(80) and Utility installation(86)	
PO74 The development does not have an adverse impact on the visual amenity of a locality and is: a. high quality design and construction; b. visually integrated with the surrounding area; c. not visually dominant or intrusive; d. located behind the main building line; e. below the level of the predominant tree canopy or the level of the surrounding buildings and structures; f. camouflaged through the use of colours and materials which blend into the landscape; g. treated to eliminate glare and reflectivity; h. landscaped; i. otherwise consistent with the amenity and character of the zone and surrounding area.	**E74.1** Development is designed to minimise surrounding land use conflicts by ensuring infrastructure, buildings, structures and other equipment: a. are enclosed within buildings or structures; b. are located behind the main building line; c. have a similar height, bulk and scale to the surrounding fabric; d. have horizontal and vertical articulation applied to all exterior walls. **E74.2** A minimum 3m wide strip of dense planting is provided around the outside of the fenced area, between the development and street frontage, side and rear boundaries.
PO75 Infrastructure does not have an impact on pedestrian health and safety.	**E75** Access control arrangements: a. do not create dead-ends or dark alleyways adjacent to the infrastructure; b. minimise the number and width of crossovers and entry points; c. provide safe vehicular access to the site; d. do not utilise barbed wire or razor wire.
PO76 All activities associated with the development occur within an environment incorporating sufficient controls to ensure the facility: a. generates no audible sound at the site boundaries where in a residential setting; or b. meet the objectives as set out in the Environmental Protection (Noise) Policy 2008.	**E76** All equipment which produces audible or non-audible sound is housed within a fully enclosed building incorporating sound control measures sufficient to ensure noise emissions meet the objectives as set out in the Environmental Protection (Noise) Policy 2008.
Market(46)	
PO77 Markets(46) are located and laid out in a manner that provides for: a. convenient pedestrian access and movement between proposed stalls; b. view corridors and legibility between stalls to adjacent roads, directional and information signage and surrounding uses; c. pedestrian comfort and safety, including the provision of public toilet facilities;	No example provided.

d. waste and rubbish disposal facilities appropriate to the type and scale of the proposed market(46); e. emergency vehicle access to and within the market(46); f. safe, convenient and accessible car parking is provided to meet demand.	
Sales office(72)	
PO78 Sales office(72) remain temporary in duration and demonstrates a relationship to the land or buildings being displayed or sold.	**E78** A sales office(72) is located on the site for no longer than 2 years.
Telecommunications facility(81) Editor's note - In accordance with the Federal legislation Telecommunications facilities (81)must be constructed and operated in a manner that will not cause human exposure to electromagnetic radiation beyond the limits outlined in the Radiocommunications (Electromagnetic Radiation - Human Exposure) Standard 2003 and Radio Protection Standard for Maximum Exposure Levels to Radiofrequency Fields - 3Khz to 300Ghz.	
PO79 Telecommunications facilities(81) are co-located with existing telecommunications facilities(81), Utility installation(86), Major electricity infrastructure(43) or Substation(80) if there is already a facility in the same coverage area.	**E79.1** New telecommunication facilities(81) are co-located on existing towers with new equipment shelter and associated structures positioned adjacent to the existing shelters and structures.
	E79.2 If not co-located with an existing facility, all co-location opportunities have been investigated and fully exhausted within a 2km radius of the site.
PO80 A new Telecommunications facility(81) is designed and constructed to ensure co-masting or co-siting with other carriers both on the tower or pole and at ground level is possible in the future.	**E80** A minimum area of $45m^2$ is available to allow for additional equipment shelters and associated structures for the purpose of co-locating on the proposed facility.
PO81 Telecommunications facilities(81) do not conflict with lawful existing land uses both on and adjoining the site.	**E81** The development results in no net reduction in the minimum quantity and standard of landscaping, private or communal open space or car parking spaces required under the planning scheme or under an existing development approval.
PO82	**E82.1**

The Telecommunications facility[81] does not have an adverse impact on the visual amenity of a locality and is: a. high quality design and construction; b. visually integrated with the surrounding area; c. not visually dominant or intrusive; d. located behind the main building line; e. below the level of the predominant tree canopy or the level of the surrounding buildings and structures; f. camouflaged through the use of colours and materials which blend into the landscape; g. treated to eliminate glare and reflectivity; h. landscaped; i. otherwise consistent with the amenity and character of the zone and surrounding area.	Where in an urban area, the development does not protrude more than 5m above the level of the existing treeline, prominent ridgeline or building rooftops in the surrounding townscape.
	E82.2 In all other areas towers do not exceed 35m in height.
	E82.3 Towers, equipment shelters and associated structures are of a design, colour and material to: a. reduce recognition in the landscape; b. reduce glare and reflectivity.
	E82.4 All structures and buildings are setback behind the main building line and a minimum of 10m from side and rear boundaries, except where in the Industry and Extractive industry zones, the minimum side and rear setback is 3m. Where there is no established building line the facility is located at the rear of the site.
	E82.5 The facility is enclosed by security fencing or by other means to ensure public access is prohibited.
	E82.6 A minimum 3m wide strip of dense planting is provided around the perimeter of the fenced area, between the facility and street frontage and adjoining uses. Note - Landscaping is provided in accordance with Planning scheme policy - Integrated design. Note - Council may require a detailed landscaping plan, prepared by a suitably qualified person, to ensure compliance with Planning scheme policy - Integrated design.
PO83 Lawful access is maintained to the site at all times that does not alter the amenity of the landscape or surrounding uses.	**E83** An Access and Landscape Plan demonstrates how 24 hour vehicular access will be obtained and maintained to the facility in a manner that is appropriate to the site's context.
PO84	**E84**

All activities associated with the development occur within an environment incorporating sufficient controls to ensure the facility generates no audible sound at the site boundaries where in a residential setting.	All equipment comprising the Telecommunications facility[81] which produces audible or non-audible sound is housed within a fully enclosed building incorporating sound control measures sufficient to ensure no noise from this equipment can be heard, or felt at the site boundary.

Values and constraints criteria

Note - The relevant values and constraints criteria do not apply where the development is consistent with a current Development permit for Reconfiguring a lot or Material change of use or Operational work, where that approval has considered and addressed (e.g. through a development footprint plan (or similar in the case of Landslide hazard) or conditions of approval) the identified value or constraint under this planning scheme.

Environmental areas (refer Overlay map - Environmental areas to determine if the following assessment criteria apply)

Note – The following are excluded from the native vegetation clearing provisions of this planning scheme:

a. Clearing of native vegetation located within an approved development footprint;

b. Clearing of native vegetation within 10m from a lawfully established building reasonably necessary for emergency access or immediately required in response to an accident or emergency;

c. Clearing of native vegetation reasonably necessary to remove or reduce the risk vegetation poses to serious personal injury or damage to infrastructure;

d. Clearing of native vegetation reasonably necessary to construct and maintain a property boundary fence and not exceed 4m in width either side of the fence where in the Rural, Rural residential and Environmental Management and Conservation zones. In any other zone, clearing is not to exceed 2m in width either side of the fence;

e. Clearing of native vegetation reasonably necessary for the purpose of maintenance or works within a registered easement for public infrastructure or drainage purposes;

f. Clearing of native vegetation in accordance with a bushfire management plan prepared by a suitably qualified person, submitted to and accepted by Council;

g. Clearing of native vegetation associated with removal of recognised weed species, maintaining existing open pastures and cropping land, windbreaks, lawns or created gardens;

h. Grazing of native pasture by stock;

i. Native forest practice where accepted development under Part 1, 1.7.7 Accepted development

Note - Definition for native vegetation is located in Schedule 1 Definitions.

Note - Native vegetation subject to this criteria primarily comprises of matters of national environmental significance (MNES), matters of state environmental significance (MSES). They also comprise some matters of local environmental significance (MLES). A MLES is defined in Schedule 1.2, Administrative definitions. A list of the elements that apply to the mapped MSES and MLES is provided in Appendix 1 of the Planning scheme policy - Environmental areas.

Editors' Note - The accuracy of overlay mapping can be challenged through the development application process (code assessable development) or by way of a planning scheme amendment. See Council's website for details.

Note - To demonstrate achievement of the performance outcome, an ecological assessment, vegetation management plan and fauna management plan, as required, are prepared by a suitably qualified person. Guidance for the preparation of above mentioned reports is provided in Planning scheme policy - Environmental areas.

Vegetation clearing, ecological value and connectivity

PO85 Development avoids locating in a High Value Area or a Value Offset Area. Where it is not practicable or reasonable for development to avoid establishing in these areas, development must ensure that: a. the quality and integrity of the biodiversity and ecological values inherent to a High Value Area and a Value Offset Area is maintained and not lost or degraded; b. on-site mitigation measures, mechanisms or processes are in place demonstrating the quality and integrity of the biodiversity and ecological values inherent to a High Value Area and a Value Offset Area are maintained. For example, this can be achieved through replacement, restoration or rehabilitation planting as part of any proposed covenant, the development of a Vegetation Management Plan, a Fauna Management Plan, and any other on-site mitigation options identified in the Planning scheme policy - Environmental areas*. * Editor's note - This is not a requirement for an environmental offset under the Environmental Offsets Act 2014.	No example provided.
PO86 Development provides for safe, unimpeded, convenient and ongoing wildlife movement and establishes and maintains habitat connectivity by: a. retaining habitat trees; b. providing contiguous patches of habitat; c. provide replacement and rehabilitation planting to improve connectivity; d. avoiding the creation of fragmented and isolated patches of habitat; e. providing wildlife movement infrastructure. Editor's note - Wildlife movement infrastructure may include refuge poles, tree boulevarding, 'stepping stone' vegetation plantings, tunnels, appropriate wildlife fencing; culverts with ledges, underpasses, overpasses, land bridges and rope bridges. Further information is provided in Planning scheme policy – Environmental areas.	No example provided.
Vegetation clearing and habitat protection	
PO87 Development ensures that the biodiversity quality and integrity of habitats is not adversely impacted upon but maintained and protected.	No example provided.
PO88	No example provided.

Development does not result in the net loss or degradation of habitat value in a High Value Area or a Value Offset Area. Where development does result in the loss or degradation of habitat value, development will: a. rehabilitate, revegetate, restore and enhance an area to ensure it continues to function as a viable and healthy habitat area; b. provide replacement fauna nesting boxes in the event of habitat tree loss in accordance with Planning scheme policy - Environmental areas; c. undertake rehabilitation, revegetation and restoration in accordance with the South East Queensland Ecological Restoration Framework.	
PO89 Development ensures safe, unimpeded, convenient and ongoing wildlife movement and habitat connectivity by: a. providing contiguous patches of habitat; b. avoiding the creation of fragmented and isolated patches of habitat; c. providing wildlife movement infrastructure; d. providing replacement and rehabilitation planting to improve connectivity.	No example provided.
Vegetation clearing and soil resource stability	
PO90 Development does not: a. result in soil erosion or land degradation; b. leave cleared land exposed for an unreasonable period of time but is rehabilitated in a timely manner.	No example provided.
Vegetation clearing and water quality	
PO91 Development maintains or improves the quality of groundwater and surface water within, and downstream, of a site by: a. ensuring an effective vegetated buffers and setbacks from waterbodies is retained to achieve natural filtration and reduce sediment loads; b. avoiding or minimising changes to landforms to maintain hydrological water flows; c. adopting suitable measures to exclude livestock from entering a waterbody where a site is being used for animal husbandry(4) and animal keeping(5) activities.	No example provided.
PO92 Development minimises adverse impacts of stormwater run-off on water quality by:	No example provided.

a. minimising flow velocity to reduce erosion; b. minimising hard surface areas; c. maximising the use of permeable surfaces; d. incorporating sediment retention devices; e. minimising channelled flow.	
Vegetation clearing and access, edge effects and urban heat island effects	
PO93 Development retains safe and convenient public access in a manner that does not result in the adverse edge effects or the loss or degradation of biodiversity values within the environment.	No example provided.
PO94 Development minimises potential adverse 'edge effects' on ecological values by: a. providing dense planting buffers of native vegetation between a development and environmental areas; b. retaining patches of native vegetation of greatest possible size where located between a development and environmental areas ; c. restoring, rehabilitating and increasing the size of existing patches of native vegetation; d. ensuring that buildings and access (public and vehicle) are setback as far as possible from environmental areas and corridors; e. landscaping with native plants of local origin. Editor's note - Edge effects are factors of development that go to detrimentally affecting the composition and density of natural populations at the fringe of natural areas. Factors include weed invasion, pets, public and vehicle access, nutrient loads, noise and light pollution, increased fire frequency and changes in the groundwater and surface water flow.	No example provided.
PO95 Development avoids adverse microclimate change and does not result in increased urban heat island effects. Adverse urban heat island effects are minimised by: a. pervious surfaces; b. providing deeply planted vegetation buffers and green linkage opportunities; c. landscaping with local native plant species to achieve well-shaded urban places; d. increasing the service extent of the urban forest canopy.	No example provided.
Vegetation clearing and Matters of Local Environmental Significance (MLES) environmental offsets	
PO96	No example provided.

Where development results in the unavoidable loss of native vegetation within a Value Offset Area MLES waterway buffer or a Value Offset Area MLES wetland buffer, an environmental offset is required in accordance with the environmental offset requirements identified in Planning scheme policy - Environmental areas. Editor's note - For MSES Koala Offsets, the environmental offset provisions in schedule 11 of the Regulation, in combination with the requirements of the Environmental Offset Act 2014, apply.	
Heritage and landscape character (refer Overlay map - Heritage and landscape character to determine if the following assessment criteria apply) Note - To assist in demonstrating achievement of heritage performance outcomes, a Cultural heritage impact assessment report is prepared by a suitably qualified person verifying the proposed development is in accordance with The Australia ICOMOS Burra Charter. Note - To assist in demonstrating achievement of this performance outcome, a Tree assessment report is prepared by a qualified arborist in accordance with Planning scheme policy – Heritage and landscape character. The Tree assessment report will also detail the measures adopted in accordance with AS 4970-2009 Protection of trees on development sites. Note - Places, including sites, objects and buildings having local cultural heritage significance, are identified on Overlay map - Heritage and landscape character and listed in Schedule 1 of Planning scheme policy - Heritage and landscape character. Places also having cultural heritage significance at a State level and being entered in the Queensland Heritage Register, are also identified in Schedule 1 of Planning scheme policy - Heritage and landscape character.	
PO97 Development will: a. not diminish or cause irreversible damage to the cultural heritage values present on the site, and associated with a heritage site, object or building; b. protect the fabric and setting of the heritage site, object or building; c. be consistent with the form, scale and style of the heritage site, object or building; d. utilise similar materials to those existing, or where this is not reasonable or practicable, neutral materials and finishes; e. incorporate complementary elements, detailing and ornamentation to those present on the heritage site, object or building; f. retain public access where this is currently provided.	**E97** Development is for the preservation, maintenance, repair and restoration of a site, object or building of cultural heritage value. Note - A cultural heritage conservation management plan for the preservation, maintenance, repair and restoration of a site, object or building of cultural heritage value is prepared in accordance with Planning scheme policy - Heritage and landscape character. The plan is sent to, and approved by Council prior to the commencement of any preservation, maintenance, repair and restoration works.
PO98 Demolition and removal is only considered where: a. a report prepared by a suitably qualified conservation architect or conservation engineer demonstrates that the building is structurally unsound and is not reasonably capable of economic repair; or b. demolition is confined to the removal of outbuildings, extensions and alterations that are not part of the original structure; or	No example provided.

c. limited demolition is performed in the course of repairs, maintenance or restoration; or d. demolition is performed following a catastrophic event which substantially destroys the building or object.	
PO99 Where development is occurring on land adjoining a site of cultural heritage value, the development is to be sympathetic to and consistent with the cultural heritage values present on the site and not result in their values being eroded, degraded or unreasonably obscured from public view.	No example provided.
PO100 Development does not adversely impact upon the health and vitality of significant trees. Where development occurs in proximity to a significant tree, construction measures and techniques as detailed in AS 4970-2009 Protection of trees on development sites are adopted to ensure a significant tree's health, wellbeing and vitality. Significant trees are only removed where they are in a poor state of health or where they pose a health and safety risk to persons or property. A Tree Assessment report prepared by a suitably qualified arborist confirming a tree's state of health is required to demonstrate achievement of this performance outcome.	**E100** Development does: a. not result in the removal of a significant tree; b. not occur within 20m of a protected tree; c. involve pruning of a tree in accordance with Australian Standard AS 4373-2007 – Pruning of Amenity Trees.
Overland flow path (refer Overlay map - Overland flow path to determine if the following assessment criteria apply) Note - The applicable river and creek flood planning levels associated with defined flood event (DFE) within the inundation area can be obtained by requesting a flood check property report from Council.	
PO101 Development: a. minimises the risk to persons from overland flow; b. does not increase the potential for damage from overland flow either on the premises or other premises, public land, watercourses, roads or infrastructure.	No example provided.
PO102 Development: a. maintains the conveyance of overland flow predominantly unimpeded through the premises for any event up to and including the 1% AEP for the fully developed upstream catchment; b. does not concentrate, intensify or divert overland flow onto an upstream, downstream or surrounding property.	No example provided.

Note - A report from a suitably qualified Registered Professional Engineer Queensland is required certifying that the development does not increase the potential for significant adverse impacts on an upstream, downstream or surrounding premises. Note - Reporting to be prepared in accordance with Planning scheme policy – Flood hazard, Coastal hazard and Overland flow.	
PO103 Development does not: a. directly, indirectly or cumulatively cause any increase in overland flow velocity or level; b. increase the potential for flood damage from overland flow either on the premises or other premises, public lands, watercourses, roads or infrastructure. Note - Open concrete drains greater than 1m in width are not an acceptable outcome, nor are any other design options that may increase scouring.	No example provided.
PO104 Development ensures that public safety and the risk to the environment are not adversely affected by a detrimental impact of overland flow on a hazardous chemical located or stored on the premises.	**E104** Development ensures that a hazardous chemical is not located or stored in an Overland flow path area. Note - Refer to the Work Health and Safety Act 2011 and associated Regulation and Guidelines, the Environmental Protection Act 1994 and the relevant building assessment provisions under the Building Act 1975 for requirements related to the manufacture and storage of hazardous substances.
PO105 Development which is not in a Rural zone ensures that overland flow is not conveyed from a road or public open space onto a private lot.	**E105** Development which is not in a Rural zone that an overland flow paths and drainage infrastructure is provided to convey overland flow from a road or public open space area away from a private lot.
PO106 Development ensures that inter-allotment drainage infrastructure, overland flow paths and open drains through private property cater for overland flows for a fully developed upstream catchment and are able to be easily maintained. Note - A report from a suitably qualified Registered Professional Engineer Queensland is required certifying that the development does not increase the potential for significant adverse impacts on an upstream, downstream or surrounding premises. Note - Reporting to be prepared in accordance with Planning scheme policy – Flood hazard, Coastal hazard and Overland flow	**E106.1** Development ensures that roof and allotment drainage infrastructure is provided in accordance with the following relevant level as identified in QUDM: a. Urban area – Level III; b. Rural area – N/A; c. Industrial area – Level V; d. Commercial area – Level V. **E106.2**

	Development ensures that inter-allotment drainage infrastructure is designed to accommodate any event up to and including the 1% AEP for the fully developed upstream catchment.
PO107 Development protects the conveyance of overland flow such that an easement for drainage purposes is provided over: a. a stormwater pipe if the nominal pipe diameter exceeds 300mm; b. an overland flow path where it crosses more than one premises; c. inter-allotment drainage infrastructure. Note - Refer to Planning scheme policy - Integrated design for details and examples. Note - Stormwater Drainage easement dimensions are provided in accordance with Section 3.8.5 of QUDM.	No example provided.
Additional criteria for development for a Park(57)	
PO108 Development for a Park(57) ensures that the design and layout responds to the nature of the overland flow affecting the premises such that: a. public benefit and enjoyment is maximised; b. impacts on the asset life and integrity of park structures is minimised; c. maintenance and replacement costs are minimised.	**E108** Development for a Park(57) ensures works are provided in accordance with the requirements set out in Appendix B of the Planning scheme policy - Integrated design.
Riparian and wetland setbacks	
PO109 Development provides and maintains a suitable setback from waterways and wetlands that protects natural and environmental values. This is achieved by recognising and responding to the following matters: a. impact on fauna habitats; b. impact on wildlife corridors and connectivity;	**E109** Development does not occur within: a. 50m from top of bank for W1 waterway and drainage line b. 30m from top of bank for W2 waterway and drainage line

c. impact on stream integrity; d. impact of opportunities for revegetation and rehabilitation planting; e. edge effects.	c. 20m from top of bank for W3 waterway and drainage line d. 100m from the edge of a Ramsar wetland, 50m from all other wetlands. Note - W1, W2 and W3 waterway and drainage lines, and wetlands are mapped on Schedule 2, Section 2.5 Overlay Maps – Riparian and wetland setbacks.
Transport noise corridors (refer Overlay map - Transport noise corridors to determine if the following assessment criteria apply) Note - This is for information purposes only. No requirements for accepted development or criteria for assessable development apply. Development located within a Transport Noise Corridor must satisfy the requirements of the Queensland Development Code	

6.2.12.2 Township convenience precinct

6.2.12.2.1 Purpose - Township convenience precinct

1. The purpose of the code will be achieved through the following overall outcomes for the Township - Convenience precinct:

   a. Development achieves a compact urban form, consolidating and reinforcing the Township convenience precinct as the community and commercial service hub for the D'Aguilar and Wamuran areas of the Region. Development continues to provide places for informal gathering and social interaction, reinforcing a sense of identity and community.

   b. Development is designed and located on site to maintain and contribute to the rural community character (which could also be described as Australian country town , rustic, picturesque, having links to rural farming history or having a rural setting etc) and unique sense of place of the townships, while protecting and enhancing the local or historic character through:

      i. recognising and incorporating traditional rural character through low-rise development and the integration of traditional and heritage design elements and detailing;

      ii. the protection and emphasis of significant views and vistas;

      iii. retaining mature trees and native vegetation wherever possible;

      iv. ensuring infrastructure (e.g. electricity) is discreetly located and not visually dominant in the streetscape;

      v. ensuring the entrance to a township retain a 'gateway' or sense of arrival that is welcoming, inviting and acknowledges the township as a rural community;

      vi. providing continuous awnings and active shop[(75)] fronts that are built to the street alignment.

   c. Development ensures the precinct contains a limited mix of uses that provide services and meet the convenience needs of the immediate catchment, including rural properties in the vicinity, the residential population, focused around local shopping, commercial, community and recreation facilities.

   d. Development is of a low intensity and small scale which contributes to and does not detract from the character and identity of the township. Development will only meet the convenience needs of the township, tourists and immediate surrounding rural area (for example, a township convenience precinct may contain retail activities including a small format supermarket, convenience stores and personal services).

   e. Adverse impacts on the amenity of surrounding residential uses are minimised by mitigating noise, odour and air quality impacts on residents to a level consistent with the location within or adjoining the precinct.

   f. The safety and efficiency of pedestrian movement is prioritised in the design of car parking areas and the size, frequency and location of vehicle crossovers.

   g. The amount of on-site car parking encourages the use of public and active transport, increases land use efficiency and does not negatively impact the streetscape.

   h. Facilities, infrastructure and public realm improvements are provided to support active transport usage and contribute to improved pedestrian connectivity and walkability between key destinations.

   i. Pedestrian connections are provided to integrate the development with the street, public spaces and the surrounding area.

   j. The design, siting and construction of buildings within a township centre:

      i. incorporate traditional architectural style and design elements to maintain the country town character (e.g. roof form, awnings, verandahs, parapets, window hoods, louvres and shutters, fretwork, stained glass , ornamental panels and utilises colours that are subdued and successfully blend with surrounding buildings and streetscape).

ii. contributes to a high quality centre consistent with the desired character of the centre and surrounding area;

iii. maintains a human scale, through appropriate building heights and form;

iv. is centred around a main street;

v. provides attractive, active frontages that maximise pedestrian activity along road frontages and public spaces;

vi. provides for active and passive surveillance of the public spaces, road frontages and movement corridors;

vii. does not result in internalised shopping centres[(76)] with large external blank walls and tenancies only accessible from within the building;

viii. locates tenancies at the street with car parking at the rear;

ix. ensures expansive areas of surface car parking do not dominate road frontages or public spaces;

x. ensures parking, manoeuvring and servicing areas are designed, located and aesthetically treated to not be visually dominant features from the streetscape and public spaces;

xi. includes buffers or other treatments measures to respond to the interface with residential zoned land.

k. Development is contained within the precinct boundaries and does not result in convenience or centre uses occurring outside of the Township convenience precinct onto adjoining zones or precincts.

l. General works associated with the development achieves the following:

i. new development is provided with a high standard of services to meet and support the current and future needs of users of the site, including roads, street lighting services, telecommunications and reticulated electricity (underground wherever possible), water and sewerage (where available);

ii. the development manages stormwater to:

A. ensure the discharge of stormwater does not adversely affect the quality, environmental values or ecosystem functions of downstream receiving waters;

B. prevent stormwater contamination and the release of pollutants;

C. maintain or improve the structure and condition of drainage lines and riparian areas;

D. avoid off-site adverse impacts from stormwater.

iii. the development does not result in unacceptable impacts on the capacity and safety of the external road network;

iv. the development ensures the safety, efficiency and useability of access ways and parking areas;

v. site works including earthworks are managed to be safe and have minimal impacts on adjoining or adjacent premises, the streetscape or the environment.

m. Activities associated with the use do not cause a nuisance by way of aerosols, fumes, light, noise, odour, particles or smoke.

n. Noise generating uses are designed, sited and constructed to minimise the transmission of noise to appropriate levels and do not cause environmental harm or nuisance.

o. Noise sensitive uses are designed, sited and constructed so as not to be subject to unacceptable levels of noise.

p. Development avoids areas subject to constraint, limitation, or environmental value. Where development cannot avoid these identified areas, it responds by:

i. adopting a 'least risk, least impact' approach when designing, siting and locating development in any area subject to a constraint, limitation or environmental value to minimise the potential risk to people, property and the environment;
ii. ensuring no further instability, erosion or degradation of the land, water or soil resource;
iii. when located within a Water buffer area, complying with the Water Quality Vision and Objectives contained in the Seqwater Development Guidelines: Development Guidelines for Water Quality Management in Drinking Water Catchments 2012.
iv. maintaining, restoring and rehabilitating environmental values, including natural, ecological, biological, aquatic, hydrological and amenity values, and enhancing these values through the provision of planting and landscaping, and facilitating safe wildlife movement and connectivity through:

    A. the provision of replacement, restoration, rehabilitation planting and landscaping;
    B. the location, design and management of development to avoid or minimise adverse impacts on ecological systems and processes;
    C. the requiring of environmental offsets in accordance with the Environmental Offsets Act 2014.

v. protecting native species and protecting and enhancing species habitat;
vi. protecting and preserving the natural, aesthetic, architectural historic and cultural values of significant trees, places, objects and buildings of heritage and cultural significance;
vii. establishing effective separation distances, buffers and mitigation measures associated with identified infrastructure to minimise adverse effects on sensitive land uses from odour, noise, dust and other nuisance generating activities;
viii. establishing, maintaining and protecting appropriate buffers to waterways, wetlands, native vegetation and significant fauna habitat;
ix. ensuring it promotes and does not undermine the ongoing viability, integrity, operation, maintenance and safety of identified infrastructure;
x. ensuring effective and efficient disaster management response and recovery capabilities;
xi. where located in an overland flow path:

    A. development siting, built form, layout and access responds to the risk presented by the overland flow and minimises risk to personal safety;
    B. development is resilient to the impacts of overland flow by ensuring the siting and design accounts for the potential risks to property associated with the overland flow;
    C. development does not impact on the conveyance of the overland flow for any event up to and including the 1% AEP for the fully developed upstream catchment;
    D. development directly, indirectly and cumulatively avoid an increase in the severity of overland flow and potential for damage on the premises or other premises, public lands, watercourses, roads or infrastructure.

q. Development in the Township convenience precinct includes one or more of the following:

a. Agricultural supplies store(2) a. Bar(7) b. Caretaker's accommodation(10) c. Car wash(11) d. Child care centre(13) e. Club(14) - if not adjoining a sensitive land use	a. Food and drink outlet(28) - if not involving a drive-through facility a. Garden centre(31) b. Hardware and trade supplies(32) c. Health care services(33) - if not exceeding 80m² GFA d. Hotel(37)	a. Rooming accommodation(69) a. Sales office(72) - if located on the same premises, or adjacent to land or buildings, being displayed or sold b. Service industry(73) c. Shop(75) - if not exceeding 80m² GFA

f. Community care centre(15) g. Community use(17) h. Dwelling unit(23) i. Educational establishment(24) j. Emergency services(25)	e. Market(46) f. Office(53) - if not exceeding 80m² GFA g. Place of worship(60)	d. Short-term accommodation(77) e. Veterinary services(87)

r. Development in the Township convenience precinct does not include any of the following:

a. Adult Store(1) a. Air services(3) b. Animal husbandry(4) c. Animal keeping(5) d. Aquaculture(6) e. Brothel(8) f. Bulk landscape supplies(9) g. Cemetery(12) h. Crematorium(18) i. Cropping(19) j. Detention facility(20) k. Extractive industry(27) l. Function facility(29) - If exceeding 300m² GFA m. Health care services(33) - if exceeding 300m² GFA n. High impact industry(34)	a. Intensive animal industry(39) a. Intensive horticulture(40) b. Landing(41) c. Low impact industry(42) d. Major electricity infrastructure(43) e. Major sport, recreation and entertainment facility(44) f. Marine industry(45) g. Medium impact industry(47) h. Motor sport facility(48) i. Nightclub entertainment facility(51) j. Office(53) - if exceeding 100m² GFA k. Permanent plantation(59) l. Port services(61) m. Relocatable home park(62)	a. Renewable energy facility(63) a. Resort complex(66) b. Rural industry(70) c. Rural workers' accommodation(71) d. Shop(75) - if exceeding 500m² GFA e. Shopping centre(76) f. Showroom(78) g. Special industry(79) h. Tourist park(84) i. Transport depot(85) j. Warehouse(88) k. Wholesale nursery(89) l. Winery(90)

s. Development not listed in the tables above may be considered on its merits and where it reflects and supports the outcomes of the zone.

6.2.12.2.2 Accepted development subject to requirements

If development is to be categorised as accepted development subject to requirements it must comply with the requirements for accepted development set out in Part C, Table 6.2.12.2.1. Where the development does not meet a requirement for accepted development (RAD) within Part C Table 6.2.12.2.1, the category of development changes to assessable development under the rules outlined in section 5.3.3. (1), and assessment is against the corresponding performance outcome (PO) identified in the table below. This only occurs whenever a RAD is not met, and is therefore limited to the subject matter of the RADs that are not complied with. To remove any doubt, for those RADs that are complied with, there is no need for assessment against the corresponding PO.

Requirements for accepted development (RAD)	Corresponding performance outcomes (PO)
RAD1	PO3
RAD2	PO5
RAD3	PO6
RAD4	PO8
RAD5	PO4
RAD6	PO14
RAD7	PO15
RAD8	PO17
RAD9	PO23
RAD10	PO24
RAD11	PO26
RAD12	PO29-PO32
RAD13	PO29-PO32
RAD14	PO33
RAD15	PO34
RAD16	PO42
RAD17	PO38
RAD18	PO38
RAD19	PO38
RAD20	PO46
RAD21	PO48
RAD22	PO45
RAD23	PO45
RAD24	PO49
RAD25	PO51
RAD26	PO52
RAD27	PO53
RAD28	PO52
RAD29	PO59
RAD30	PO54
RAD31	PO54
RAD32	PO57
RAD33	PO57
RAD34	PO58

Requirements for accepted development (RAD)	Corresponding performance outcomes (PO)
RAD35	PO60-PO64, PO66
RAD36	PO63
RAD37	PO60
RAD38	PO60
RAD39	PO60
RAD40	PO65
RAD41	PO60
RAD42	PO60
RAD43	PO62
RAD44	PO62
RAD45	PO67
RAD46	PO67
RAD47	PO67
RAD48	PO68
RAD49	PO69
RAD50	PO71
RAD51	PO71
RAD52	PO70
RAD53	PO71
RAD54	PO77
RAD55	PO80
RAD56	PO81
RAD57	PO82
RAD58	PO82
RAD59	PO82
RAD60	PO82
RAD61	PO84
RAD62	PO85
RAD63	PO85
RAD64	PO86
RAD65	PO87
RAD66	PO88
RAD67	PO89-PO100
RAD68	PO89-PO100

Requirements for accepted development (RAD)	Corresponding performance outcomes (PO)
RAD69	PO101
RAD70	PO101
RAD71	PO104
RAD72	PO104
RAD73	PO104
RAD74	PO105-PO107, PO109-PO111
RAD75	PO105-PO107, PO109-PO111
RAD76	PO105-PO107
RAD77	PO108
RAD78	PO112
RAD79	PO113

Part C - Requirements for accepted development - Township convenience precinct

Table 6.2.12.2.1 Requirements for accepted development - Township convenience precinct

Requirements for accepted development	
General requirements	
Active frontage	
RAD1	Where involving an extension (building work) in front of the main building line: a. a minimum of 50% of the front facade of the building is made up of windows or glazing between a height of 1m and 2m; b. the minimum window or glazing remains uncovered and free of signage. Any tinting, signage or vinyl wrap applied to a glazed facade located at ground floor is to maintain visibility of the internal activity from the street and not obscure surveillance of the street; c. incorporates building openings and windows overlooking the street. **Figure - Glazing** 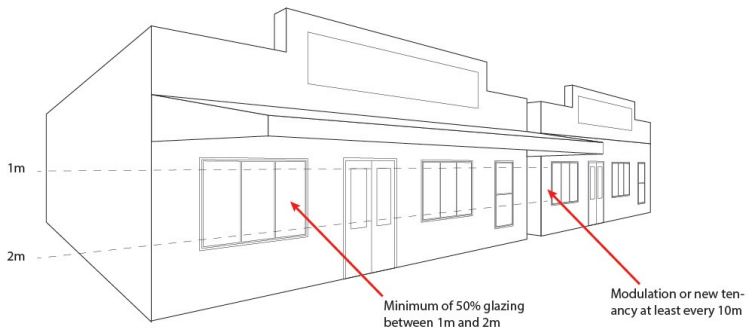
Building height	

RAD2	Where involving an extension (building work), building height does not exceed the maximum height identified on Overlay map - Building heights.
Setbacks	
RAD3	Where involving an extension (building work), buildings are setback at least: i. 6 metres from the rear boundary; ii. 2.5 metres from a side boundary adjoining a sensitive land use.
Built form	
RAD4	Where involving an extension (building work) adjoining the street, the development provides awnings on the street frontage for the full length of any wall fronting the road boundary to the site. Awnings are to: i. be cantilevered; ii. have a maximum soffit height of 4m above finished ground level; iii. connect into abutting awnings wherever possible; iv. be a minimum of 3 metres wide measured from the front building line to the kerb or be setback a minimum of 600mm from the face of the kerb. **Figure - Awning** 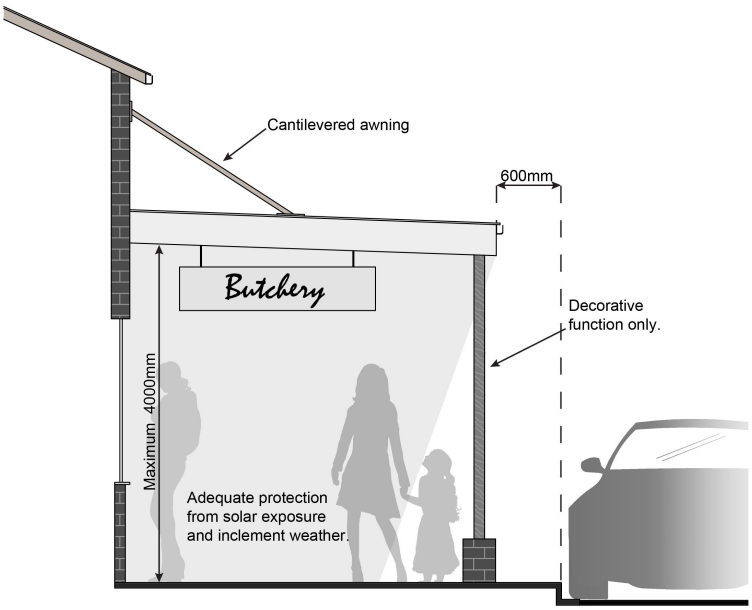
RAD5	Where involving an extension (building work), development retains elements which have cultural heritage, character or streetscape significance. Note - Refer to Planning scheme policy - Township Character for details.
Car parking	
RAD6	Development provides car parking spaces in accordance with Schedule 7 - Car parking; or retains the number of car parking spaces currently provided on the site (except where reduction is required for the provision of cycle parking), whichever is the greater.

RAD7	Car parking spaces (other than existing spaces) are not located in front of the main building line and if visible from the frontage are screened to reduce negative impacts on the streetscape. Note - Refer to Planning scheme policy - Township Character for details.
RAD8	Where altering the lay out of car parking or manoeuvring areas within 5.0 metres of the property boundary of an adjoining sensitive land use, a 1.8 metre solid screen fence is provided for the full length of the property boundary.
Waste	
RAD9	Where involving an extension (building work), bins and bin storage areas are provided, designed and managed in accordance with Planning scheme policy – Waste.
Landscaping	
RAD10	Development does not result in a reduction in the area (m^2) or standard of established landscaping on-site.
Lighting	
RAD11	Artificial lighting on-site is directed and shielded in such a manner as not to exceed the recommended maximum values of light technical parameters for the control of obtrusive light given in Table 2.1 of *Australian Standard AS 4282 (1997) Control of Obtrusive Effects of Outdoor Lighting*. Note - "Curfewed hours" are taken to be those hours between 10pm and 7am on the following day.
Hazardous Chemicals	
RAD12	All development that involves the storage or handling of hazardous chemicals listed in Schedule 9, Development involving hazardous chemicals, Table 9.0.1 Quantity thresholds for hazardous chemicals stored as accepted development subject to requirements complies with Table 9.0.3 Hazardous chemicals.
RAD13	Development does not involve the storage or handling of hazardous chemicals listed in Schedule 9, Development involving hazardous chemicals, Table 9.0.2 Hazardous chemicals assessable thresholds.
Clearing of habitat trees where not located in the Environmental areas overlay map	
RAD14	Development does not result in the damaging, destroyed or clearing of a habitat tree. This does not apply to: a. Clearing of a habitat tree located within an approved development footprint; b. Clearing of a habitat tree within 10m from a lawfully established building reasonably necessary for emergency access or immediately required in response to an accident or emergency; c. Clearing of a habitat tree reasonably necessary to remove or reduce the risk vegetation poses to serious personal injury or damage to infrastructure; d. Clearing of a habitat tree reasonably necessary to construct and maintain a property boundary fence and not exceed 4m in width either side of the fence where in the Rural , Rural residential and Environmental management and conservation zones. In any other zone, clearing is not to exceed 2m in width either side of the fence; e. Clearing of a habitat tree reasonably necessary for the purpose of maintenance or works within a registered easement for public infrastructure or drainage purposes;

	f. Clearing of a habitat tree in accordance with a bushfire management plan prepared by a suitably qualified person, submitted to and accepted by Council; g. Clearing of a habitat tree associated with removal of recognised weed species, maintaining existing open pastures and cropping land, windbreaks, lawns or created gardens; h. Native forest practice where accepted development under Part 1, 1.7.7 Accepted development. Editor's note - A native tree measuring greater than 80cm in diameter when measured at 1.3m from the ground is recognised as a 'habitat tree'. For further information on habitat trees, refer to Planning scheme policy – Environmental areas and corridors. Information detailing how this measurement is undertaken is provided in Australian Standard AS 4970 2009 Protection of Trees on Development Sites - Appendix A.
Works requirements	

Utilities	
RAD15	Development is provided with an appropriate level of service and infrastructure in accordance with Planning scheme policy - Integrated design (Appendix A).

Access	
RAD16	The frontage road is fully constructed to Council's standards. Note - Roads are considered to be constructed in accordance with Council standards when there is sufficient pavement width, geometry and depth to comply with the requirements of Planning scheme policy - Integrated design and Planning scheme policy - Operational works inspection, maintenance and bonding procedures. Testing of the existing pavement may be required to confirm whether the existing works meet the standards in Planning scheme policy - Integrated design and Planning scheme policy - Operational works inspection, maintenance and bonding procedures. Note - Frontage roads include streets where no direct lot access is provided.
RAD17	Any new or changes to existing crossovers and driveways are designed, located and constructed in accordance with: a. where for a Council-controlled road and associated with a Dwelling house: i. Planning scheme policy - Integrated design; b. where for a Council-controlled road and not associated with a Dwelling house: i. AS/NZS2890.1 Parking facilities Part 1: Off street car parking; ii. AS/NZS 2890.2 - Parking facilities Part 2: Off-street commercial vehicle facilities; iii. Planning scheme policy - Integrated design; iv. Schedule 8 - Service vehicle requirements; c. where for a State-Controlled road, the Safe Intersection Sight Distance requirements in Austroads and the appropriate IPWEAQ standard drawings, or a copy of a Transport Infrastructure Act 1994, section 62 approval.

RAD18	Any new or changes to existing internal driveways and access ways are designed and constructed in accordance with AS/NZS 2890.1 Parking Facilities Part 1: Off street car parking and the relevant standards in Planning scheme policy - Integrated design.
RAD19	Access driveways, manoeuvring areas and loading facilities are sealed and provide for service vehicles listed in Schedule 8 - Service vehicle requirements for the relevant use. The on-site manoeuvring is to be in accordance with Schedule 8 - Service vehicle requirements.

Stormwater	
RAD20	Any new or changes to existing stormwater run-off from the site is conveyed to a point of lawful discharge without causing actionable nuisance to any person, property or premises in accordance with Planning scheme policy – Integrated design. Note - A watercourse as defined in the Water Act may be accepted as a lawful point of discharge providing the drainage discharge from the site does not increase the downstream flood levels during events up to and including the 1% AEP storm. An afflux of +20mm may be accepted on Council controlled land and road infrastructure. No worsening is ensured when stormwater is discharged into a catchment that includes State Transport Infrastructure.
RAD21	Development incorporates a 'deemed to comply solution' to manage stormwater quality where the development: a. is for an urban purpose that involves a land area of 2500m^2 or greater; and b. will result in: i. 6 or more dwellings; or ii. an impervious area greater than 25% of the net developable area. Note - The deemed to comply solution is to be designed, constructed, established and maintained in accordance with the requirements of Water by Design 'Deemed to Comply Solutions - Stormwater Quality Management for South East Queensland' and Planning scheme policy - Integrated design.
RAD22	Development ensures that surface flows entering the premises from adjacent properties are not blocked, diverted or concentrated. Note - A report from a suitably qualified Registered Professional Engineer Queensland may be required certifying that the development does not increase the potential for significant adverse impacts on an upstream, downstream or surrounding premises.
RAD23	Development ensures that works (e.g. fences and walls) do not block, divert or concentrate the flow of stormwater to adjoining properties. Note - A report from a suitably qualified Registered Professional Engineer Queensland may be required certifying that the development does not increase the potential for significant adverse impacts on an upstream, downstream or surrounding premises.
RAD24	Stormwater drainage infrastructure (excluding detention and bio-retention systems) through or within private land is protected by easements in favour of Council (at no cost to Council). Minimum easement widths are as follows:

Pipe Diameter	Minimum Easement Width (excluding access requirements)

Stormwater Pipe up to 825mm diameter	3.0m
Stormwater Pipe up to 825mm diameter with Sewer pipe up to 225m diameter	4.0m
Stormwater pipe greater than 825mm diameter	Easement boundary to be 1m clear of the outside wall of the pipe and clear of all pits.

Note - Additional easement width may be required in certain circumstances in order to facilitate maintenance access to the stormwater system.

Note - Refer to Planning scheme policy - Integrated design (Appendix C) for easement requirements over open channels.

Site works and construction management	
RAD25	The site and any existing structures are to be maintained in a tidy and safe condition.
RAD26	Development does not cause erosion or allow sediment to leave the site. Note - The International Erosion Control Association (Australasia) Best Practice Erosion and Sediment Control provides guidance on strategies and techniques for managing erosion and sedimentation.
RAD27	No dust emissions extend beyond the boundaries of the site during soil disturbances and construction works.
RAD28	Existing street trees are protected and not damaged during works. Note - Where development occurs in the tree protection zone, measures and techniques as detailed in Australian Standard AS 4970 Protection of trees on developments sites are adopted and implemented.
RAD29	Any damage to Council land or infrastructure is repaired or replaced with the same materials, prior to plan sealing, or final building classification.
RAD30	Construction traffic including contractor car parking is controlled in accordance with a traffic management plan, prepared in accordance with the Manual of Uniform Traffic Control Devices (MUTCD) to ensure all traffic movements to and from the site are safe.
RAD31	Any material dropped, deposited or spilled on the road(s) as a result of construction processes associated with the site are to be cleaned at all times.
RAD32	All native vegetation to be retained on-site is temporarily fenced or protected prior to and during development works. Note - No parking of vehicles or storage of machinery or goods is to occur in these areas during development works
RAD33	Disposal of materials is managed in one or more of the following ways:

	a. all cleared vegetation, declared weeds, stumps, rubbish, car bodies, scrap metal and the like are removed and disposed of in a Council land fill facility; or b. all native vegetation with a diameter below 400mm is to be chipped and stored on-site. Note - No burning of cleared vegetation is permitted. Note - The chipped vegetation must be stored in an approved location.
RAD34	All development works are carried out within the following times: a. Monday to Saturday (other than public holidays) between 6:30am and 6:30pm on the same day; b. no work is to be carried out on Sundays or public holidays.

Earthworks	
RAD35	The total of all cut and fill on-site does not exceed 900mm in height. **Figure - Cut and Fill** 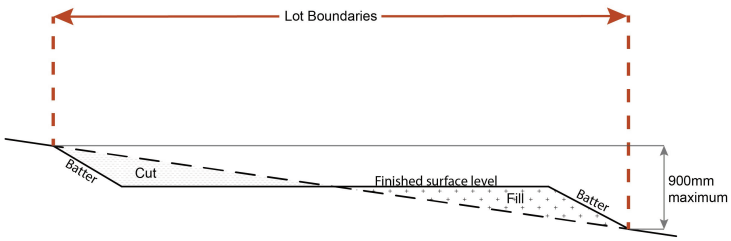 Note - This is site earthworks not building work.
RAD36	Cut and fill batters, (other than batters to dams and water impoundments), have a finished slope no steeper than the following: a. any cut batter is no steeper than 1V in 4H; b. any fill batter, (other than a compacted fill batter), is no steeper than 1V in 4H; c. any compacted fill batter is no steeper than 1V in 4H.
RAD37	All cut and fill batters are provided with appropriate scour, erosion protection and run-off control measures including catch drains at the top of batters and lined batter drains as necessary.
RAD38	Stabilisation measures are provided, as necessary, to ensure long-term stability and low maintenance of steep slopes and batters. Note - Inspection and certification of steep slopes and batters may be required by a suitably qualified and experienced RPEQ.
RAD39	All fill and excavation is contained on-site and is free draining.
RAD40	Earthworks undertaken on the development site are shaped in a manner which does not:

	a. prevent stormwater surface flow which, prior to commencement of the earthworks, passed onto the development site, from entering the land; or b. redirect stormwater surface flow away from existing flow paths; or c. divert stormwater surface flow onto adjacent land (other than a road) in a manner which: i. concentrates the flow; or ii. increases the flow rates of stormwater over the affected section of the adjacent land above the situation which existed prior to the diversion; or iii. causes actionable nuisance to any person, property or premises.
RAD41	All fill placed on-site is: a. limited to that necessary for the approved use; b. clean and uncontaminated (i.e. no building waste, concrete, green waste, actual acid sulfate soils, potential acid sulfate soils or contaminated material etc.).
RAD42	The site is prepared and the fill placed on-site in accordance with Australian Standard AS3798. Note - The fill is to be inspected and tested in accordance with Planning scheme policy - Operational works inspection, maintenance and bonding procedures
RAD43	No filling or excavation is undertaken in an easement issued in favour of Council or a public sector entity. Note - Public sector entity is defined in Schedule 2 of the Act.
RAD44	Filling or excavation that would result in any of the following is not carried out on site: a. a reduction in cover over any Council or public sector entity infrastructure to less than 600mm; b. an increase in finished surface grade over, or within 1.5m on each side of, the Council or public sector entity infrastructure above that which existed prior to the filling or excavation works being undertaken; c. prevent reasonable access to Council or public sector entity maintained infrastructure or any drainage feature on, or adjacent to the site for monitoring, maintenance or replacement purposes. Note - Public sector entity is defined in Schedule 2 of the Act. Note - All building work covered by QDC MP1.4 is excluded from this provision.

Fire services

Note - The provisions under this heading only apply if:

a. the development is for, or incorporates:

i. reconfiguring a lot for a community title scheme creating 1 or more vacant lots; or

ii. material change of use for 2 or more sole occupancy units on the same lot, or within the same community titles scheme; or
iii. material change of use for a Tourist park(84) with accommodation in the form of caravans or tents; or
iv. material change of use for outdoor sales(54), outdoor processing or outdoor storage where involving combustible materials.

AND

b. none of the following exceptions apply:

i. the distributor-retailer for the area has indicated, in its netserv plan, that the premises will not be served by that entity's reticulated water supply; or
ii. every part of the development site is within 60m walking distance of an existing fire hydrant on the distributor-retailer's reticulated water supply network, measured around all obstructions, either on or adjacent to the site.

Note - The provisions under this heading do not apply to buildings that are required by the Building Code of Australia to have a fire hydrant system complying with Australian Standard AS 2419.1 (2005) – Fire Hydrant Installations or other fire fighting facilities which provide equivalent protection.

RAD45	External fire hydrant facilities are provided on site to the standard prescribed under the relevant parts of *Australian Standard AS 2419.1 (2005) – Fire Hydrant Installations*. Note - For this requirement for accepted development, the following are the relevant parts of AS 2419.1 (2005): a. in regard to the form of any fire hydrant - Part 8.5 and Part 3.2.2.1, with the exception that for Tourist parks(84) or development comprised solely of dwellings and their associated outbuildings, single outlet above-ground hydrants or suitably signposted in-ground hydrants would be an acceptable alternative; b. in regard to the general locational requirements for fire hydrants - Part 3.2.2.2 (a), (e), (f), (g) and (h) as well as Appendix B of AS 2419.1 (2005); c. in regard to the proximity of hydrants to buildings and other facilities - Part 3.2.2.2 (b), (c) and (d), with the exception that: i. - for dwellings and their associated outbuildings, hydrant coverage need only extend to the roof and external walls of those buildings; ii. - for caravans and tents, hydrant coverage need only extend to the roof of those tents and caravans; iii. - for outdoor sales(54), processing or storage facilities, hydrant coverage is required across the entire area of the outdoor sales(54), outdoor processing and outdoor storage facilities; and d. in regard to fire hydrant accessibility and clearance requirements - Part 3.5 and where applicable, Part 3.6.
RAD46	A continuous path of travel having the following characteristics is provided between the vehicle access point to the site and each external fire hydrant and hydrant booster point on the land: a. an unobstructed width of no less than 3.5m; b. an unobstructed height of no less than 4.8m; c. constructed to be readily traversed by a 17 tonne HRV fire brigade pumping appliance; d. an area for a fire brigade pumping appliance to stand within 20m of each fire hydrant and 8m of each hydrant booster point.
RAD47	On-site fire hydrant facilities are maintained in effective operating order in a manner prescribed in *Australian Standard AS1851 (2012) – Routine service of fire protection systems and equipment*.
RAD48	For development that contains on-site fire hydrants external to buildings:

	a. those external hydrants can be seen from the vehicular entry point to the site; or b. a sign identifying the following is provided at the vehicular entry point to the site: i. the overall layout of the development (to scale); ii. internal road names (where used); iii. all communal facilities (where provided); iv. the reception area and on-site manager's office (where provided); v. external hydrants and hydrant booster points; vi. physical constraints within the internal roadway system which would restrict access by fire fighting appliances to external hydrants and hydrant booster points. Note - The sign prescribed above, and the graphics used are to be: a. in a form; b. of a size; c. illuminated to a level; which allows the information on the sign to be readily understood, at all times, by a person in a fire fighting appliance up to 4.5m from the sign.
RAD49	For development that contains on-site fire hydrants external to buildings, those hydrants are identified by way of marker posts and raised reflective pavements markers in the manner prescribed in the technical note *Fire hydrant indication system* produced by the Queensland Department of Transport and Main Roads. Note - Technical note Fire hydrant indication system is available on the website of the Queensland Department of Transport and Main Roads.
Use specific requirements	
Residential uses (Dwelling units(23) and Caretaker's accommodation(10))	
RAD50	The dwelling is provided with a separate pedestrian entrance to that of the non-residential use on-site.
RAD51	Dwellings are located behind or above the non-residential use on-site.
RAD52	Dwellings are provided with a private open space area that: a. is directly accessible from a living area within the dwelling; b. is screened for privacy; c. ground level dwellings include a minimum private open spaces area of $16m^2$ with a minimum dimension of 4m that is not located in front of the main building line; or d. above ground level dwellings include a minimum private open space area of $8m^2$ with a minimum dimension of 2.5m.
RAD53	The street number is clearly displayed at the entrance to the dwelling, and at the front of the site to enable identification by emergency services.
Sales office(72)	
RAD54	The use is not carried out for longer than 2 years.

Telecommunications facility[81]	
Editor's note - In accordance with the Federal legislation Telecommunications facilities[81] must be constructed and operated in a manner that will not cause human exposure to electromagnetic radiation beyond the limits outlined in the Radiocommunications (Electromagnetic Radiation - Human Exposure) Standard 2003 and Radio Protection Standard for Maximum Exposure Levels to Radiofrequency Fields - 3Khz to 300Ghz.	
RAD55	A minimum area of 45m^2 is available to allow for additional equipment shelters and associated structures for the purpose of co-locating on the proposed facility.
RAD56	The development results in no net reduction in the minimum quantity and standard of landscaping, private or communal open space or car parking spaces required under the planning scheme or under an existing development approval.
RAD57	Equipment shelters and associated structures are located: a. directly beside the existing equipment shelter and associated structures; b. behind the main building line; c. further away from the frontage than the existing equipment shelter and associated structures; d. a minimum of 10m from side and rear boundaries, except where in the Industry and Extractive industry zones, the minimum side and rear setback is 3m.
RAD58	Equipment shelters and other associated structures are either the same type of colour or material to match the surrounding locality.
RAD59	The facility is enclosed by security fencing or by other means to ensure public access is prohibited.
RAD60	A minimum 3m wide strip of dense planting is provided around the perimeter of the fenced area, between the development and street frontage and adjoining uses. Note - Landscaping is provided in accordance with Planning scheme policy - Integrated design. Note - Council may require a detailed landscaping plan, prepared by a suitably qualified person to ensure compliance with Planning scheme policy - Integrated design.
RAD61	All equipment comprising the telecommunications facility[81] which produces audible or non-audible sound is housed within a fully enclosed building incorporating sound control measures sufficient to ensure no noise from this equipment can be heard, or felt at the site boundary.
Values and constraints requirements	
Note - The relevant values and constraints requirements do not apply where the development is consistent with a current Development permit for Reconfiguring a lot or Material change of use or Operational work, where that approval has considered and addressed (e.g. through a development footprint plan (or similar in the case of Landslide hazard) or conditions of approval) the identified value or constraint under this planning scheme.	
Bushfire hazard (refer Overlay map - Bushfire hazard to determine if the following requirements apply)	
Note - For the purposes of section 12 of the Building Regulation 2006, land identified as very high potential bushfire intensity, high potential bushfire intensity, medium potential bushfire intensity or potential impact buffer on the Bushfire hazard overlay map is the 'designated bushfire hazard area'. AS 3959-2009 Construction of buildings in bushfire hazard areas applies within these areas.	
RAD62	a. Building and structures are:

	i. not located on a ridgeline ii. not located on land with a slope greater than 15% (see Overlay map – Landslide hazard) b. Dwellings are located on east to south facing slopes. 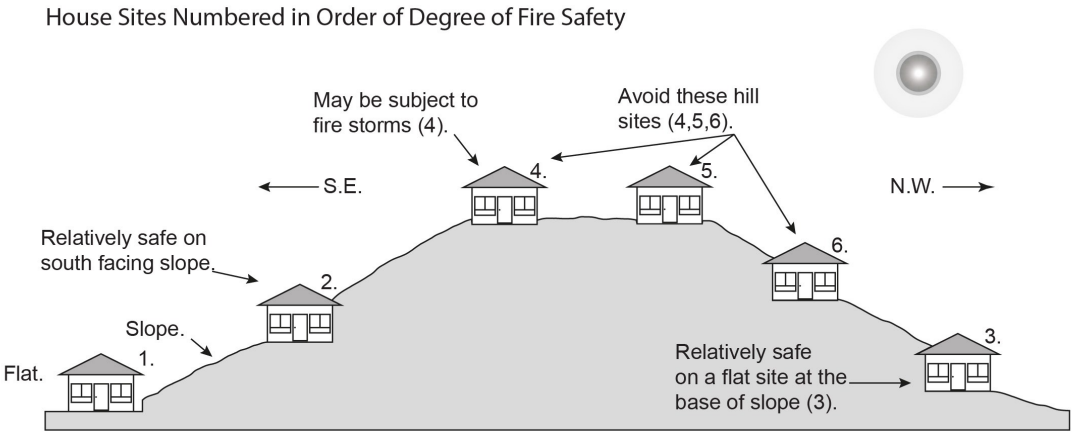 (1 being the safest , 6 being the most hazardous.) From Bushfire Prone Areas: Siting and Design of Residential Buildings (1997), Queensland Department of Local Government and Planning, and Queensland Fire & Rescue Service.
RAD63	Buildings and structures have contained within the site: a. a separation from classified vegetation of 20m or the distance required to achieve a bushfire attack level (BAL) at the building, roofed structure or fire fighting water supply of no more than 29, whichever is the greater; b. a separation from low threat vegetation of 10m or the distance required to achieve a bushfire attack level (BAL) at the building, roofed structure or fire fighting water supply of no more than 29, whichever is the greater; c. a separation of no less than 10m between a fire fighting water supply extraction point and any classified vegetation, buildings and other roofed structures; d. an area suitable for a standard fire fighting appliance to stand within 3m of a fire fighting water supply extraction point; and e. an access path suitable for use by a standard fire fighting appliance having a formed width of at least 4m, a cross-fall of no greater than 5%, and a longitudinal gradient of no greater than 25%: i. to, and around, each building and other roofed structure; and ii. to each fire fighting water supply extraction point. Note - The meaning of the terms classified vegetation and low threat vegetation as well as the method of calculating the bushfire attack level are as described in Australian Standard AS 3959.
RAD64	The length of driveway: a. to a public road does not exceed 100m between the most distant part of a building used for any purpose other than storage and the nearest part of a public road; b. has a maximum gradient no greater than 12.5%; c. have a minimum width of 3.5m; d. accommodate turning areas for fire fighting appliances in accordance with Qld Fire and Emergency Services' Fire Hydrant and Vehicle Access Guideline.

RAD65	a. A reticulated water supply is provided by a distributer retailer for the area or, where not connected to a reticulated water supply, on-site fire fighting water storage containing not less than 10 000 litres (tanks with fire brigade tank fittings, swimming pools) is provided and located within 10m of buildings and structures. b. Where a swimming pool is the nominated on-site fire fighting water storage source, vehicle access to within 3m of that water storage source is provided. c. Where a tank is the nominated on-site fire fighting water storage source, it includes: i. a hardstand area allowing medium rigid vehicle (15 tonne fire appliance) access within 6m of the tank; ii. fire brigade tank fittings, comprising 50mm ball valve and male camlock coupling and, if underground, an access hole of 20mm (minimum) to accommodate suction lines.
RAD66	Development does not involve the manufacture or storage of hazardous chemicals.

Environmental areas (refer Overlay map - Environmental areas to determine if the following requirements apply)

Note - The following are excluded from the native clearing provisions of this planning scheme:

a. Clearing of native vegetation located within an approved development footprint;

b. Clearing of native vegetation within 10m from a lawfully established building reasonably necessary for emergency access or immediately required in response to an accident or emergency;

c. Clearing of native vegetation reasonably necessary to remove or reduce the risk vegetation poses to serious personal injury or damage to infrastructure;

d. Clearing of native vegetation reasonably necessary to construct and maintain a property boundary fence and not exceed 4m in width either side of the fence where in the Rural, Rural residential and Environmental Management and Conservation zones. In any other zone, clearing is not to exceed 2m in width either side of the fence;

e. Clearing of native vegetation reasonably necessary for the purpose of maintenance or works within a registered easement for public infrastructure or drainage purposes;

f. Clearing of native vegetation in accordance with a bushfire management plan prepared by a suitably qualified person, submitted to and accepted by Council;

g. Clearing of native vegetation associated with removal of recognised weed species, maintaining existing open pastures and cropping land, windbreaks, lawns or created gardens;

h. Grazing of native pasture by stock;

i. Native forest practice where accepted development under Part 1, 1.7.7 Accepted development.

Note - Definition for native vegetation is located in Schedule 1 Definitions.

Note - Native vegetation subject to this requirement primarily comprises of matters of national environmental significance (MNES), matters of state environmental significance (MSES). They also comprise some matters of local environmental significance (MLES). A MLES is defined in Schedule 1.2, Administrative definitions. A list of the elements that apply to the mapped MSES and MLES is provided in Appendix 1 of the Planning scheme policy - Environmental areas.

Editors' Note - The accuracy of overlay mapping can be challenged through the development application process (code assessable development) or by way of a planning scheme amendment. See Council's website for details.

Editors' Note - When clearing native vegetation within a MSES area, you may still require approval from the State government.

RAD67	Where no suitable land cleared of native vegetation exists, clearing of native vegetation in a High Value Area or Value Area is for the purpose of a new dwelling house(22) or extension to an existing dwelling house(22) only on lots less than 750m^2. Editor's note - See in heading above for other uses excluded from native vegetation clearing requirements. Editor's note - Where vegetation clearance is accepted development subject to requirements, care should be undertaken to avoid adverse impacts on koalas, koala habitat values and habitat connectivity and to encourage existing koala usage of the site. Measures to minimise impacts include: i. co-locating all associated activities, infrastructure and access strips; ii. be the least valued area of koala habitat on the site; iii. minimise the footprint of the development envelope area; iv. minimise edge effects to areas external to the development envelope; v. location and design consideration to ensure koala safety and movement in accordance with the Koala-sensitive Design Guideline and Planning scheme policy – Environmental areas; vi. sufficient area between the development and koala habitat trees to achieve their long-term viability. Editor's note - Where vegetation clearing is accepted development subject to requirements, consideration should be given to avoid clearing habitat trees. Habitat trees may contain structural hollows where animals live, breed and shelter. The provision of nest boxes or salvaging of hollows will provide compensatory roosting and nesting opportunities for local wildlife including sugar gliders, possums and owls. For further information see Planning scheme policy – Environmental areas.
RAD68	No clearing of native vegetation is to occur within the Value Offset Area MLES - Waterway buffer or Value Offset Area MLES - Wetland buffer. This does not apply to the following: a. Clearing of native vegetation located within an approved development footprint; b. Clearing of native vegetation within 10m from a lawfully established building reasonably necessary for emergency access or immediately required in response to an accident or emergency; c. Clearing of native vegetation reasonably necessary to remove or reduce the risk vegetation poses to serious personal injury or damage to infrastructure; d. Clearing of native vegetation reasonably necessary to construct and maintain a property boundary fence and not exceed 4m in width either side of the fence where in the Rural, Rural residential and Environmental management and conservation zones. In any other zone, clearing is not to exceed 2m in width either side of the fence; e. Clearing of native vegetation reasonably necessary for the purpose of maintenance or works within a registered easement for public infrastructure or drainage purposes; f. Clearing of native vegetation in accordance with a bushfire management plan prepared by a suitably qualified person, submitted to and accepted by Council; g. Clearing of native vegetation associated with removal of recognised weed species, maintaining existing open pastures and cropping land, windbreaks, lawns or created gardens; h. Grazing of native pasture by stock; i. Native forest practice where accepted development under Part 1, 1.7.7 Accepted development.
Heritage and landscape character (refer Overlay map - Heritage and landscape character to determine if the following requirements apply) Note - Places, including sites, objects and buildings having local cultural heritage significance, are identified on Overlay map - Heritage and landscape character and listed in Schedule 1 of Planning scheme policy - Heritage and landscape character. Places also having cultural heritage significance at a State level and being entered in the Queensland Heritage Register, are also identified in Schedule 1 of Planning scheme policy - Heritage and landscape character.	
RAD69	Development is for the preservation, maintenance, repair and restoration of the site, object or building. This does not apply to Listed item 99, in Schedule 1 - List of sites, objects and buildings of significant historical and cultural value of Planning scheme policy - Heritage and landscape character.

	Note - Preservation, maintenance, repair and restoration are defined in Schedule 1 - Definitions
RAD70	A cultural heritage conservation management plan is prepared in accordance with Planning scheme policy – Heritage and landscape character and submitted to Council prior to the commencement of any preservation, maintenance, repair and restoration works. Any preservation, maintenance, repair and restoration works are in accordance with the Council approved cultural heritage conservation management plan. This does not apply to Listed item 99 in Schedule 1 - List of sites, objects and buildings of significant historical and cultural value of Planning scheme policy - Heritage and landscape character.
RAD71	Development does not result in the removal of or damage to any significant tree identified on Overlay map – Heritage and landscape character and listed in Appendix 2 of Planning scheme policy – Heritage and landscape character.
RAD72	The following development does not occur within 20m of the base of any significant tree, identified on Overlay map – Heritage and landscape character and listed in Appendix 2 of Planning scheme policy – Heritage and landscape character: a. construction of any building; b. laying of overhead or underground services; c. any sealing, paving, soil compaction; d. any alteration of more than 75mm to the ground surface prior to work commencing.
RAD73	Pruning of a significant tree occurs in accordance with Australian Standard AS 4373-2007 - Pruning of Amenity Trees.
Overland flow path (refer Overlay map - Overland flow path to determine if the following requirements apply)	
RAD74	Development for a material change of use or building work does not involve the construction of a building or structure in an Overland flow path area.
RAD75	Development for a material change of use or operational work does not impede the flow of flood waters through the premises or worsen flood flows to other premises. Note - A report from a suitably qualified Registered Professional Engineer Queensland is required certifying that the development does not increase the potential for significant adverse impacts on an upstream, downstream or surrounding premises. Note - Reporting to be prepared in accordance with Planning scheme policy – Flood hazard, Coastal hazard and Overland flow
RAD76	Development for a material change of use or building work ensures that fencing in an overland flow path area is at least 50% permeable.
RAD77	Development for a material change of use or building work that involves a hazardous chemical ensures the hazardous chemicals is not located within an overland flow path area.
RAD78	Development for a material change of use or building work for a Park[57] ensures that work is provided in accordance with the requirements set out in Appendix B of the Planning scheme policy - Integrated design.
Riparian and wetland setbacks (refer Overlay map - Riparian and wetland setback to determine if the following requirements apply) Note - W1, W2 and W3 waterway and drainage lines, and wetlands are mapped on Schedule 2, Section 2.5 Overlay Maps – Riparian and wetland setbacks.	

RAD79	No development is to occur within: a. 50m from top of bank for W1 waterway and drainage line b. 30m from top of bank for W2 waterway and drainage line c. 20m from top of bank for W3 waterway and drainage line d. 100m from the edge of a Ramsar wetland, 50m from all other wetlands. Note - W1, W2 and W3 waterways and drainage lines, and wetlands are mapped on Schedule 2, Section 2.5 Overlay Maps – Riparian and wetland setbacks. Note - In some cases, the top of bank may not be easily defined, as such a hydraulic measurement may be applied instead. Moreton Bay Regional Council will provide further direction on how to determine and locate the setback boundary in these locations. Note - The minimum setback distance applies to the each side of waterway.
Transport noise corridors (refer Overlay map - Transport noise corridors) This is for information purposes only. No requirements for accepted development or criteria for assessable development apply. Development located within a Transport Noise Corridor must satisfy the requirements of the Queensland Development Code	

Part D - Criteria for assessable development - Township convenience precinct

Where development is categorised as assessable development - code assessment in the Table of Assessment, and located in a precinct, the assessment benchmarks are the criteria set out in Part B, Table 6.2.2.1.2 as well as the purpose statement and overall outcomes of this code.

Where development is categorised as assessable development - impact assessment, the assessment benchmarks become the whole of the planning scheme.

Table 6.2.12.2.2 Assessable development - Township convenience precinct

Performance outcomes	Examples that achieve aspects of the Performance Outcomes
General criteria	
Centre network and function	
PO1 Development in the Township convenience precinct: a. is of a limited size and small scale; b. offers a mix of uses that only provide for the convenience needs of the township, tourism and immediate rural areas.	**E1** Retail and commercial uses consist of: a. small format supermarket with a maximum GFA of 500m^2; b. small format retail or commercial tenancies with a maximum GFA of 80m^2 each.
PO2 Development consolidates and reinforces the township main street and does not decentralise shopping activity away from the main street.	**E2** Development is focused around the main street.

Active frontage	
PO3 Development addresses and activates streets and public spaces by: a. retaining the fine grain traditional township pattern of shop[(75)] fronts and continuous street facades; b. establishing and maintaining opportunities for social interaction, pedestrian activity and casual surveillance through appropriate land uses and building design (e.g. the use of windows or glazing and avoiding blank walls with the use of sleeving); c. ensuring buildings and individual tenancies address street frontages, public spaces and other areas of pedestrian movement; d. new buildings adjoin or are within 3m of a primary street frontage, civic space or public open space; e. locating car parking areas behind or under buildings to not dominate the street environment; f. providing traditional character elements and visual interest to the façade; g. establishing or maintaining human scale. Note - Refer to Planning scheme policy - Township Character for details and examples.	**E3.1** Development addresses street frontages and public spaces and incorporates building openings and windows overlooking the street. **E3.2** New buildings and extensions are built to the street alignment. **E3.3** At-grade car parking: a. does not adjoin a main street or a corner; b. where at-grade car parking adjoins a street (other than a main street) or civic space it does not take up more than 40% of the length of the street frontage. Note - Refer to Planning scheme policy - Township Character for details and examples. **E3.4** Development on corner lots: a. addresses and provides openings at both street frontages; b. expresses strong visual elements, including feature building entries. **E3.5** Development incorporates active uses adjacent to a street frontage, civic spaces, public open space or pedestrian thoroughfare. **E3.6** The front facade of the building: a. is made up of a minimum of 50% windows or glazing between a height of 1m and 2m; b. the minimum area of window or glazing is to remain uncovered and free of signage. Note - This does not apply to Adult stores[(1)].

	Figure - Glazing 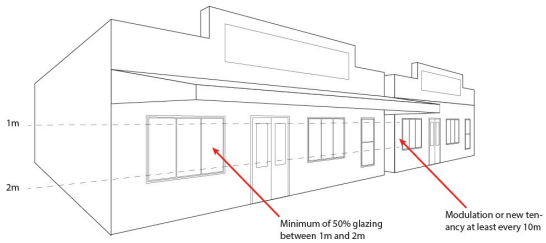
	E3.7 Each tenancy does not have a street frontage width greater than 10m; or they are sleeved by smaller tenancies (e.g. retail and similar uses). Note - Refer to Planning scheme policy - Township Character for details and examples.
Streetscape	
PO4 Development contributes to the character of the township by providing and maintaining an attractive and walkable street environment through: a. the provision of appropriate architectural style, traditional heritage streetscape features and landscaping; b. the protection and emphasis of significant views and vistas; c. where on prominent corners and key sites, the inclusion of well designed facades, landmark visual elements and feature building entries. Note - Refer to Planning scheme policies - Township Character and Integrated design for details and examples. Editor's note - Additional approvals may be required where works are required within road reserves.	No example provided.
Building height	
PO5 The height of buildings reflect the individual character of the centre.	**E5** Building height does not exceed the maximum height identified on Overlay map - Building heights.
Setbacks	
PO6 Side and rear setbacks are of a dimension to:	No example provided.

a. cater for required openings, the location of loading docks and landscaped buffers etc.; b. protect the amenity of adjoining sensitive land uses.	
Site area	
PO7 The development has sufficient area and dimensions to accommodate required buildings and structures, vehicular access, manoeuvring and parking and landscaping.	No example provided.
Built form	
PO8 Awnings are provided at the ground floor fronting pedestrian footpaths. Awnings: a. provide adequate continuous protection for pedestrians from solar exposure and inclement weather; b. are integrated with the design of the building and the form and function of the street; c. do not compromise the provision of street trees and signage; d. ensure the safety of pedestrians and vehicles. Note - Refer to Planning scheme policies - Township Character and Integrated design for details and examples.	**E8** Continuous awnings are to: a. be cantilevered; b. have a maximum soffit height of 4m above finished ground level; c. connect into abutting awnings wherever possible; and d. be a minimum of 3 metres wide, measured from the front building line to the kerb; or e. be setback a minimum of 600mm from the face of the kerb. **Figure - Awning** 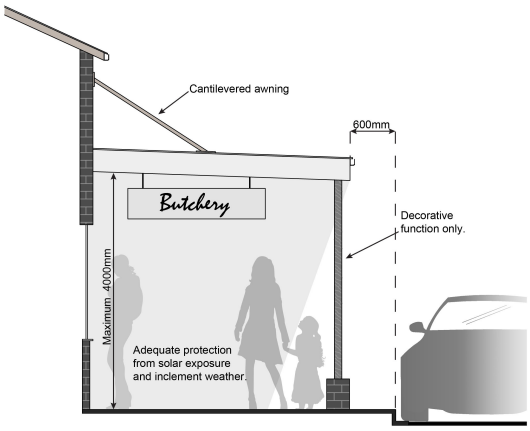 Note - Where street trees or lights poles are provided, a greater setback may be permitted.
PO9 Where located adjacent to land zoned for residential purposes, site development and built form:	No example provided.

a. is sympathetic to the low scale residential nature of the area; b. minimises overlooking and overshadowing; c. maintains privacy of residential development; d. does not cause significant loss of amenity to neighbouring residents; e. does not create safety or security issues by creating potential concealment areas or interfering with sight lines.	
PO10 Building design and facades reinforce the rural township character and provide interest to the streetscape. Design principles include:- a. roofs with simple forms and rooflines; b. roofs with pitches, gables and overhangs; c. parapets bearing heritage style signage; d. traditional roof materials that are predominantly non-tile and the use of lightweight materials; e. verandahs; f. facades with depth, recesses, patterning and parapets; g. windows and door openings with traditional embellishments and repetition of vertical lines; h. facades that incorporate variations in materials, colours and textures. i. decorative features and detailing; j. two storey buildings to incorporate features such as verandahs, cornices, pilasters, recesses and projections. Note - Refer to Planning scheme policies - Township Character and Integrated design for details and examples.	No example provided.
PO11 Building entrances: a. are readily identifiable from the road frontage; b. are designed to limit opportunities for concealment; c. provide universal access for persons with disabilities.	No example provided.

PO12 Dedicated pedestrian pathways are provided between the road frontage and entrances to the building/s. Pedestrian pathways: a. are clearly visible from the street; b. are connected to pedestrian footpaths on the street frontage and adjoining sites; c. are of adequate standard to permit universal access; d. are low-maintenance and have a surface finish that is slip-resistant and is sympathetic to existing pavement treatments in the township; e. are adequately lit at all times to ensure public safety and security. Note - The design provisions for footpaths outlined in the MBRC Street Design Manual (Planning scheme policy - Integrated design) may assist in demonstrating compliance with this Performance Outcome.	No example provided.
PO13 Buildings are designed, oriented and constructed to: a. minimise energy consumption; b. maximise opportunities for the use of natural forms of heating, cooling and lighting.	**E13** Buildings incorporate the following elements: a. passive heating and cooling through orientation, siting and design; b. natural air movement and cross ventilation; c. weather protection and shading; d. landscaping that regulates temperatures in living spaces; e. natural lighting; f. design that facilitates the installation and efficient operation of renewable energy technology.
Car parking	
PO14 The number of car parking spaces is managed to: a. provide for the parking of visitors and employees that is appropriate to the use and the site's proximity to public and active transport options; b. not include an oversupply of car parking spaces.	**E14** On-site car parking is provided at a rate identified in Schedule 7 - Car parking. Note - The above rates exclude car parking spaces for people with a disability required by Disability Discrimination Act 1992 or the relevant disability discrimination legislation and standards.

Note - Refer to Planning scheme policy - Integrated transport assessment for guidance on how to achieve compliance with this outcome.	
PO15 Car parking is designed to avoid the visual impact of large areas of surface car parking on the streetscape. Note - Refer to Planning scheme policies - Township Character and Integrated design for details and examples.	**E15** On-site landscaping is provided within car parking areas, to: a. screen car parking and servicing areas from streets; b. screen car parking and servicing areas from adjoining buildings; c. incorporate shade trees. Note - To demonstrate compliance with this performance outcome the preparation of a landscape plan is provided in accordance with Planning scheme policy - Integrated design.
PO16 Access, driveways and loading areas are designed to: a. maximise access from lanes and minor streets; b. retain the scale and continuity of the streetscape; c. provide safe and convenient access; d. minimise conflicts between pedestrians and vehicles on footpaths; e. allow for sharing or co-location; f. provide adequate and safe sight distances.	No example provided.
PO17 Vehicle access and car parking areas minimise visual, noise and headlight impacts on adjoining sensitive land uses.	**E17** Where car parking or manoeuvring areas are within 5.0 metres of the property boundary of an adjoining sensitive land use, a 1.8 metre solid timber screen fence is provided for the full length of these areas along the property boundary.
PO18 Car parking design includes innovative solutions, including on-street parking and shared parking areas. Note - Refer to Planning scheme policy - Integrated design for details and examples of on-street parking.	No example provided.
PO19	**E19**

The design of car parking areas: a. does not impact on the safety of the external road network; b. ensures the safe movement of vehicles within the site.	All car parking areas are designed and constructed in accordance with Australian Standard AS2890.1 Parking facilities Part 1: Off-street car parking.
PO20 The safety and efficiency of pedestrian movement is prioritised in the design of car parking areas through providing pedestrian paths in car parking areas that are: a. located along the most direct pedestrian routes between building entrances, car parks and adjoining uses; b. protected from vehicle intrusion through the use of physical and visual separation (e.g. wheel stops, trees etc); c. of a width to allow safe and efficient access for prams and wheelchairs.	No example provided.
Bicycle parking and end of trip facilities Note - Building work to which this code applies constitutes Major Development for purposes of development requirements for end of trip facilities prescribed in the Queensland Development Code MP 4.1.	
PO21 a. End of trip facilities are provided for employees or occupants, in the building or on-site within a reasonable walking distance, and include: i. adequate bicycle parking and storage facilities; and ii. adequate provision for securing belongings; and iii. change rooms that include adequate showers, sanitary compartments, wash basins and mirrors. b. Notwithstanding a. there is no requirement to provide end of trip facilities if it would be unreasonable to provide these facilities having regard to: i. the projected population growth and forward planning for road upgrading and development of cycle paths; or	**E21.1** Minimum bicycle parking facilities are provided in accordance with the table below (rounded up to the nearest whole number).

Use	Minimum Bicycle Parking
Residential uses comprised of dwellings	Minimum 1 space per dwelling
All other residential uses	Minimum 1 space per 2 car parking spaces identified in Schedule 7 – car parking
Non-residential uses	Minimum 1 space per 200m2 of GFA

Editor's note - The examples for end of trip facilities prescribed under the Queensland Development Code permit a local planning instrument to prescribe facility levels higher than the default levels identified in those acceptable solutions. This example is a combination of the default levels set for end of trip facilities in the Queensland Development Code and the additional facilities required by Council.

E21.2

ii. whether it would be practical to commute to and from the building on a bicycle, having regard to the likely commute distances and nature of the terrain; or iii. the condition of the road and the nature and amount of traffic potentially affecting the safety of commuters. Editor's note - The intent of b above is to ensure the requirements for bicycle parking and end of trip facilities are not applied in unreasonable circumstances. For example these requirements should not, and do not apply in the Rural zone or the Rural residential zone etc. Editor's note - This performance outcome is the same as the Performance Requirement prescribed for end of trip facilities under the Queensland Development Code. For development incorporating building work, that Queensland Development Code performance requirement cannot be altered by a local planning instrument and has been reproduced here solely for information purposes. Council's assessment in its building work concurrence agency role for end of trip facilities will be against the performance requirement in the Queensland Development Code. As it is subject to change at any time, applicants for development incorporating building work should ensure that proposals that do not comply with the examples under this heading meet the current performance requirement prescribed in the Queensland Development Code.	Bicycle parking is: a. provided in accordance with *Austroads (2008), Guide to Traffic Management - Part 11: Parking*; b. protected from the weather by its location or a dedicated roof structure; c. located within the building or in a dedicated, secure structure for residents and staff; d. adjacent to building entrances or in public areas for customers and visitors. Note - Bicycle parking structures are to be constructed to the standards prescribed in AS2890.3. Note - Bicycle parking and end of trip facilities provided for residential and non-residential activities may be pooled, provided they are within 100 metres of the entrance to the building. Editor's note - The examples for end of trip facilities prescribed under the Queensland Development Code permit a local planning instrument to prescribe facility levels higher than the default levels identified in those acceptable solutions. This example is an amalgamation of the default levels set for end of trip facilities in the Queensland Development Code and the additional facilities required by Council.
	E21.3 For non-residential uses, storage lockers: a. are provide at a rate of 1.6 per bicycle parking space (rounded up to the nearest whole number); b. have minimum dimensions of 900mm (height) x 300mm (width) x 450mm (depth). Note - Storage lockers may be pooled across multiple sites and activities when within 100 metres of the entrance to the building and within 50 metres of bicycle parking and storage facilities. Editor's note - The examples for end of trip facilities prescribed under the Queensland Development Code permit a local planning instrument to prescribe facility levels higher than the default levels identified in those acceptable solutions. This example is an amalgamation of the default levels set for end of trip facilities in the Queensland Development Code and the additional facilities required by Council.
	E21.4 For non-residential uses, changing rooms: a. are provided at a rate of 1 per 10 bicycle parking spaces;

b. are fitted with a lockable door or otherwise screened from public view;

c. are provided with shower(s), sanitary compartment(s) and wash basin(s) in accordance with the table below:

Bicycle spaces provided	Male/ Female	Change rooms required	Showers required	Sanitary compartments required	Washbasins required
1-5	Male and female	1 unisex change room	1	1 closet pan	1
6-19	Female	1	1	1 closet pan	1
20 or more	Male	1	1	1 closet pan	1
	Female	1	2, plus 1 for every 20 bicycle spaces provided thereafter	2 closet pans, plus 1 sanitary compartment for every 60 bicycle parking spaces provided thereafter	1, plus 1 for every 60 bicycle parking spaces provided thereafter
	Male	1	2, plus 1 for every 20 bicycle spaces provided thereafter	1 urinal and 1 closet pans, plus 1 sanitary compartment at the rate of 1 closet pan or 1 urinal for every 60 bicycle space provided thereafter	1, plus 1 for every 60 bicycle parking spaces provided thereafter

Note - All showers have a minimum 3-star Water Efficiency Labelling and Standards (WELS) rating shower head.

Note - All sanitary compartments are constructed in compliance with F2.3 (e) and F2.5 of BCA (Volume 1).

d. are provided with:

i. a mirror located above each wash basin;

ii. a hook and bench seating within each shower compartment;

iii. a socket-outlet located adjacent to each wash basin.

Note - Change rooms may be pooled across multiple sites, residential and non-residential activities when within 100 metres of the entrance to the building and within 50 metres of bicycle parking and storage facilities

Editor's note - The examples for end of trip facilities prescribed under the Queensland Development Code permit a local planning instrument to prescribe facility levels higher than the default levels identified in those acceptable solutions. This example is an amalgamation of the default levels set for end of trip facilities in the Queensland Development Code and the additional facilities required by Council.

Loading and servicing	
PO22	No example provided.

Loading and servicing areas: a. are not visible from any street frontage; b. are integrated into the design of the building; c. include screening and buffers to reduce negative impacts on adjoining sensitive land uses; d. are consolidated and shared with adjoining sites where possible. Note - Refer to Planning scheme policy - Centre and neighbourhood hub design.	
Waste	
PO23 Bins and bin storage area/s are designed, located and managed to prevent amenity impacts on the locality.	**E23** Development is designed to meet the criteria in the Planning scheme policy - Waste and is remonstrated in a waste management program.
Landscaping and fencing	
PO24 On-site landscaping: a. is incorporated into the design of the development; b. reduces the dominance of car parking and servicing areas from the street frontage; c. incorporates shade trees in car parking areas; d. retains mature trees wherever possible; e. contributes to quality public spaces and the microclimate by providing shelter and shade; f. maintains the achievement of active frontages and sightlines for casual surveillance. Note - All landscaping is to accord with Planning scheme policy - Integrated design.	No example provided.
PO25 Surveillance and overlooking are maintained between the road frontage and the main building line.	**E25** Any side boundary fencing located between the road frontage and the main building line does not exceed 1.2m in height maintains transparency and pedestrian connectivity.
Lighting	

PO26 Lighting is designed to provide adequate levels of illumination to public and communal spaces to maximise safety while minimising adverse impacts on residential and other sensitive land uses.	No example provided.
Noise	
PO27 Noise generating uses do not adversely affect existing noise sensitive uses. Note - The use of walls, barriers or fences that are visible from or adjoin a road or public area are not appropriate noise attenuation measures unless adjoining a motorway, arterial road or rail line. Note - A noise impact assessment may be required to demonstrate compliance with this PO. Noise impact assessments are to be prepared in accordance with Planning scheme policy - Noise.	No example provided.
PO28 Sensitive land uses are provided with an appropriate acoustic environment within designated external private outdoor living spaces and internal areas while: a. contributing to safe and usable public spaces, through maintaining high levels of surveillance of parks, streets and roads that serve active transport purposes (e.g. existing or future pedestrian paths or cycle lanes etc); b. maintaining the amenity of the streetscape. Note - A noise impact assessment may be required to demonstrate compliance with this PO. Noise impact assessments are to be prepared in accordance with Planning scheme policy - Noise. Note - Refer to Planning Scheme Policy – Integrated design for details and examples of noise attenuation structures.	**E28.1** Development is designed to meet the criteria outlined in the Planning Scheme Policy – Noise. **E28.2** Noise attenuation structures (e.g. walls, barriers or fences): a. are not visible from an adjoining road or public area unless: i. adjoining a motorway or rail line; or ii. adjoining part of an arterial road that does not serve an existing or future active transport purpose (e.g. pedestrian paths or cycle lanes) or where attenuation through building location and materials is not possible. b. do not remove existing or prevent future active transport routes or connections to the street network; c. are located, constructed and landscaped in accordance with Planning scheme policy - Integrated design. Note - Refer to Planning scheme policy – Integrated design for details and examples of noise attenuation structures. Note - Refer to Overlay map – Active transport for future active transport routes.
Hazardous chemicals	

Note - To assist in demonstrating compliance with the following performance outcomes, a Hazard Assessment Report may be required to be prepared and submitted by a suitably qualified person in accordance with '*State Planning Policy Guideline - Guidance on development involving hazardous chemicals*'.

Terms used in this section are defined in State '*State Planning Policy Guideline - Guidance on development involving hazardous chemicals*'.

PO29 Off sites risks from foreseeable hazard scenarios involving hazardous chemicals are commensurate with the sensitivity of the surrounding land use zones.	**E29.1** Off site impacts or risks from any foreseeable hazard scenario does not exceed the dangerous dose at the boundary of land zoned for vulnerable or sensitive land uses as described below: Dangerous Dose a. For any hazard scenario involving the release of gases or vapours: i. AEGL2 (60minutes) or if not available ERPG2; ii. An oxygen content in air <19.5% or >23.5% at normal atmospheric pressure. b. For any hazard scenario involving fire or explosion: i. 7kPa overpressure; ii. 4.7kW/m2 heat radiation. If criteria E1.1 (a) or (b) cannot be achieved, then the risk of any foreseeable hazard scenario shall not exceed an individual fatality risk level of 0.5 x 10-6/year.
	E29.2 Off site impacts or risks from any foreseeable hazard scenario does not exceed the dangerous dose at the boundary of a commercial or community activity land use zone as described below: Dangerous Dose a. For any hazard scenario involving the release of gases or vapours: i. AEGL2 (60minutes) or if not available ERPG2; ii. An oxygen content in air <19.5% or >23.5% at normal atmospheric pressure. b. For any hazard scenario involving fire or explosion: i. 7kPa overpressure; ii. 4.7kW/m2 heat radiation.

	If criteria E1.2 (a) or (b) cannot be achieved, then the risk of any foreseeable hazard scenario shall not exceed an individual fatality risk level of 5 x 10-6/year.
	E29.3 Off site impacts or risks from any foreseeable hazard scenario does not exceed the dangerous dose at the boundary of an industrial land use zone as described below: Dangerous Dose a. For any hazard scenario involving the release of gases or vapours: i. AEGL2 (60minutes) or if not available ERPG2; ii. An oxygen content in air <19.5% or >23.5% at normal atmospheric pressure. b. For any hazard scenario involving fire or explosion: i. 14kPa overpressure; ii. 12.6kW/m2 heat radiation. If criteria E1.3 (a) or (b) cannot be achieved, then the risk of any foreseeable hazard scenario shall not exceed an individual fatality risk level of 50 x 10-6/year.
PO30 Buildings and package stores containing fire-risk hazardous chemicals are designed to detect the early stages of a fire situation and notify a designated person.	**E30** Buildings and package stores containing fire-risk hazardous chemicals are provided with 24 hour monitored fire detection system for early detection of a fire event.
PO31 Common storage areas containing packages of flammable and toxic hazardous chemicals are designed with spill containment system(s) that are adequate to contain releases, including fire fighting media.	**E31** Storage areas containing packages of flammable and toxic hazardous chemicals are designed with spill containment system(s) capable of containing a minimum of the total aggregate capacity of all packages plus the maximum operating capacity of any fire protection system for the storage area(s) over a minimum of 60 minutes.
PO32 Storage and handling areas, including manufacturing areas, containing hazardous chemicals in quantities greater than 2,500L or kg within a Local Government “flood hazard area” are located and designed in a manner to minimise the likelihood of inundation of flood waters from creeks, rivers, lakes or estuaries.	**E32.1** The base of any tank with a WC >2,500L or kg is higher than any relevant flood height level identified in an area’s flood hazard area. Alternatively:

	a. bulk tanks are anchored so they cannot float if submerged or inundated by water; and b. tank openings not provided with a liquid tight seal, i.e. an atmospheric vent, are extended above the relevant flood height level.
	E32.2 The lowest point of any storage area for packages >2,500L or kg is higher than any relevant flood height level identified in an area's flood hazard area. Alternatively, package stores are provided with impervious bund walls or racking systems higher than the relevant flood height level.
Clearing of habitat trees where not located within the Environmental areas overlay map	
PO33 a. Development ensures that the biodiversity quality and integrity of habitats is not adversely impacted upon but maintained and protected. b. Development does not result in the net loss of fauna habitat. Where development does result in the loss of a habitat tree, development will provide replacement fauna nesting boxes at the following rate of 1 nest box for every hollow removed. Where hollows have not yet formed in trees > 80cm in diameter at 1.3m height, 3 nest boxes are required for every habitat tree removed. c. Development does not result in soil erosion or land degradation or leave land exposed for an unreasonable period of time but is rehabilitated in a timely manner Note: Further guidance on habitat trees is provided in Planning scheme policy - Environmental areas	No example provided.
Works criteria	

Utilities	
PO34 All services including water supply, sewage disposal, electricity, street lighting, telecommunications and gas (if available) are provided in accordance with Planning scheme policy - Integrated design (Appendix A).	No example provided.
Access	

PO35 Development provides functional and integrated car parking and vehicle access, that: a. prioritises the movement and safety of pedestrians between car parking areas at the rear through to the 'main street' and the entrance to the building (e.g. rear entry, arcade etc.); b. provides safety and security of people and property at all times; c. does not impede active transport options; d. does not impact on the safe and efficient movement of traffic external to the site; e. where possible vehicle access points are consolidated and shared with adjoining sites. Note - Refer to Planning scheme policy - Centre and neighbourhood hub design for details and examples.	No example provided.
PO36 Where required, access easements contain a driveway and provision for services appropriate to the use. The easement covers all works associated with the access in accordance with Planning scheme policy - Integrated design.	No example provided.
PO37 The layout of the development does not compromise: a. the development of the road network in the area; b. the function or safety of the road network; c. the capacity of the road network. Note - The road hierarchy is mapped on Overlay map - Road hierarchy.	**E37.1** Direct vehicle access for residential development does not occur from arterial or sub-arterial roads or a motorway. Editor's note - Residential developments should consider amalgamation with the lot to the rear and gaining access via a laneway. Note - The road hierarchy is mapped on Overlay map - Road hierarchy.
	E37.2 The development provides for the extension of the road network in the area in accordance with Council's road network planning.
	E37.3 The development does not compromise future road widening of frontage roads in accordance with the relevant standard and Council's road planning.
	E37.4

	The development layout allows forward vehicular access to and from the site.
PO38 Safe access is provided for all vehicles required to access the site.	**E38.1** Site access and driveways are designed, located and constructed in accordance with: a. where for a Council-controlled road and associated with a Dwelling house: i. Planning scheme policy - Integrated design; b. where for a Council-controlled road and not associated with a Dwelling house: i. AS/NZS2890.1 Parking facilities Part 1: Off street car parking; ii. AS 2890.2 - Parking facilities Part 2: Off-street commercial vehicle facilities; iii. Planning scheme policy - Integrated design; iv. Schedule 8 - Service vehicle requirements; c. where for a State-Controlled road, the Safe Intersection Sight Distance requirements in Austroads and the appropriate IPWEAQ standard drawings, or a copy of a Transport Infrastructure Act 1994, section 62 approval.
	E38.2 Internal driveways, car parks and access ways are designed and constructed with a sealed pavement and in accordance with: a. AS/NZS 2890.1 Parking Facilities Part 1: Off street car parking; b. AS 2890.2 Parking Facilities Part 2: Off street commercial vehicle facilities; c. Planning scheme policy - Integrated design; and d. Schedule 8 - Service vehicle requirements. Note - This includes queue lengths (refer to Schedule 8 - Service vehicle requirements), pavement widths and construction.
	E38.3

	Access driveways, manoeuvring areas and loading facilities are sealed and provide for service vehicles listed in Schedule 8 - Service vehicle requirements for the relevant use. The on-site manoeuvring is to be in accordance with Schedule 8 - Service vehicle requirements.
	E38.4 Landscaping (including shade trees) is provided within car parks in accordance with Planning scheme policy - Integrated design.
PO39 Sealed and flood free road access during the minor storm event is available to the site from the nearest arterial or sub-arterial road. Editor's note - Where associated with a State-controlled road, further requirements may apply, and approvals may be required from the Department of Transport and Main Roads.	**E39** Roads or streets giving access to the development from the nearest arterial or sub-arterial road are flood free during the minor storm event and are sealed. Note - The road network is mapped on Overlay map - Road hierarchy.

Street design and layout	
PO40 Streets are designed and constructed in accordance with Planning scheme policy - Integrated design and Planning scheme policy - Operational works inspection, maintenance and bonding procedures. The street design and construction accommodates the following functions: a. access to premises by providing convenient vehicular movement for residents between their homes and the major road network; b. safe and convenient pedestrian and cycle movement; c. adequate on street parking; d. stormwater drainage paths and treatment facilities; e. efficient public transport routes; f. utility services location; g. emergency access and waste collection; h. setting and approach (streetscape, landscaping and street furniture) for adjoining residences; i. expected traffic speeds and volumes; and j. wildlife movement (where relevant).	No example provided.

Note - Preliminary road design (including all services, street lighting, stormwater infrastructure, access locations, street trees and pedestrian network) may be required to demonstrate compliance with this PO. Note - Refer to Planning scheme policy - Environmental areas and corridors for examples of when and where wildlife movement infrastructure is required.	
PO41 The existing road network (whether trunk or non-trunk) is upgraded where necessary to cater for the impact from the development. Note - An applicant may be required to submit an Integrated Transport Assessment (ITA), prepared in accordance with Planning scheme policy - Integrated transport assessment to demonstrate compliance with this PO, when any of the following occurs: • Development is within 200m of a transport sensitive location such as a school, shopping centre, bus or train station or a large generator of pedestrian or vehicular traffic; • Forecast traffic to/from the development exceeds 5% of the two way flow on the adjoining road or intersection in the morning or afternoon transport peak within 10 years of the development completion; • Development access onto a sub arterial, or arterial road or within 100m of a signalised intersection; • Residential development greater than 50 lots or dwellings; • Offices greater than 4,000m^2 Gross Floor Area (GFA); • Retail activities including Hardware and trade supplies, Showroom, Shop or Shopping centre greater than 1,000m^2 GFA; • Warehouses and Industry greater than 6,000m^2 GFA; • On-site carpark greater than 100 spaces; • Development has a trip generation rate of 100 vehicles or more within the peak hour; • Development which dissects or significantly impacts on an environmental area or an environmental corridor. The ITA is to review the development's impact upon the external road network for the period of 10 years from completion of the development. The ITA is to provide sufficient information for determining the impact and the type and extent of any ameliorative works required to cater for the additional traffic. The ITA must include a future structural road layout of adjoining properties that will form part of this catchment and road connecting to these properties. The ITA is to assess the ultimate developed catchment's impacts and necessary ameliorative works, and the works or contribution required by the applicant as identified in the study. Note - The road network is mapped on Overlay map - Road hierarchy.	**E41.1** New intersections onto existing roads are designed to accommodate traffic volumes and traffic movements taken from a date 10 years from the date of completion of the last stage of the development. Detailed design is to be in accordance with Planning scheme policy - Integrated design. Note - All turns vehicular access to existing lots is to be retained at new road intersections wherever practicable. Note - Existing on-street parking is to be retained at new road intersections and along road frontages wherever practicable. **E41.2** Existing intersections external to the site are upgraded as necessary to accommodate increased traffic from the development. Design is in accordance with Planning scheme policy - Operational works inspection, maintenance and bonding procedures. Note - All turns vehicular access to existing lots is to be retained at new road intersections wherever practicable. Note - Existing on-street parking is to be retained at upgraded road intersections and along road frontages wherever practicable. **E41.3** The active transport network is extended in accordance with Planning scheme policy - Integrated design.

Note - The primary and secondary active transport network is mapped on Overlay map - Active transport.

PO42

All Council controlled frontage roads adjoining the development are designed and constructed in accordance with Planning scheme policy - Integrated design and Planning scheme policy - Operational works inspection, maintenance and bonding procedures. All new works are extended to join any existing works within 20m.

Note - Frontage roads include streets where no direct lot access is provided.

Note - The road network is mapped on Overlay map - Road hierarchy.

Note - The Primary and Secondary active transport network is mapped on Overlay map - Active transport.

Note - Roads are considered to be constructed in accordance with Council's standards when there is sufficient pavement width, geometry and depth to comply with the requirements of Planning scheme policy - Integrated design and Planning scheme policy - Operational works inspection, maintenance and bonding procedures.

E42

Design and construct all Council controlled frontage roads in accordance with Planning scheme policy - Integrated design, Planning scheme policy - Operational works inspection, maintenance and bonding procedures and the following:

Situation	Minimum construction
Frontage road unconstructed or gravel road only; OR Frontage road sealed but not constructed* to Planning scheme policy - Integrated design standard; OR Frontage road partially constructed* to Planning scheme policy - Integrated design standard.	Construct the verge adjoining the development and the carriageway (including development side kerb and channel) to a minimum sealed width containing near side parking lane (if required), cycle lane (if required), 2 travel lanes plus 1.5m wide (full depth pavement) gravel shoulder and table drainage to the opposite side. The minimum total travel lane width is: • 6m for minor roads; • 7m for major roads.

Note - Major roads are sub-arterial roads and arterial roads. Minor roads are roads that are not major roads.

Note - Construction includes all associated works (services, street lighting and linemarking).

Note - Alignment within road reserves is to be agreed with Council.

Note - *Roads are considered to be constructed in accordance with Council standards when there is sufficient pavement width, geometry and depth to comply with the requirements of Planning scheme policy - Integrated design and Planning scheme policy - Operational works inspection, maintenance and bonding procedures. Testing of the existing pavement may be required to confirm whether the existing works meet the standards in Planning scheme policy - Integrated design and Planning scheme policy - Operational works inspection, maintenance and bonding procedures.

Stormwater

PO43 Minor stormwater drainage systems (internal and external) have the capacity to convey stormwater flows from frequent storm events for the fully developed upstream catchment whilst ensuring pedestrian and vehicular traffic movements are safe and convenient.	**E43.1** The capacity of all minor drainage systems are designed in accordance with Planning scheme policy - Integrated design.
	E43.2 Stormwater pipe network capacity is to be calculated in accordance with the Hydraulic Grade Line method as detailed in Australian Rainfall and Runoff or QUDM.
	E43.3 Development ensures that inter-allotment drainage infrastructure is provided in accordance with the relevant level as identified in QUDM.
PO44 Major stormwater drainage system(s) have the capacity to safely convey stormwater flows for the 1% AEP event for the fully developed upstream catchment.	**E44.1** The internal drainage system safely and adequately conveys the stormwater flows for the 1% AEP event for the fully developed upstream catchment through the site.
	E44.2 The external (downstream) drainage system safely conveys the stormwater flows for the 1% AEP event for the fully developed upstream catchment without allowing the flows to encroach upon private lots.
	E44.3 Overland flow paths from roads and public open space areas do not pass through private lots. Drainage pathways are provided to accommodate overland flows from roads and public open space areas.
	E44.4 The flow velocity in all unlined or soft faced open drains is kept within acceptable limits for the type of material or lining and condition of the channel. Note - Refer to QUDM for recommended average flow velocities.
PO45 Provide measures to properly manage surface flows for the 1% AEP event (for the fully developed catchment) draining to and through the land to ensure no actionable nuisance is created to any person or premises as a result of the development. The development must not result in ponding on adjacent land, redirection of surface flows to	**E45** The stormwater drainage system is designed and constructed in accordance with Planning scheme policy - Integrated design.

other premises or blockage of a surface flow relief path for flows exceeding the design flows for any underground system within the development.	
PO46 Stormwater run-off from the site is conveyed to a point of lawful discharge without causing actionable nuisance to any person, property or premises. Note - Refer to Planning scheme policy - Integrated design for details. Note - A downstream drainage discharge report in accordance with Planning scheme policy - Stormwater management may be required to demonstrate achievement of this performance outcome. Note - A watercourse as defined in the Water Act may be accepted as a lawful point of discharge providing the drainage discharge from the site does not increase the downstream flood levels during events up to and including the 1% AEP storm. An afflux of +20mm may be accepted on Council controlled land and road infrastructure. No worsening is ensured when stormwater is discharged into a catchment that includes State Transport Infrastructure.	No example provided.
PO47 Stormwater generated from the development does not compromise the capacity of existing stormwater infrastructure downstream of the site. Note - A downstream drainage discharge report in accordance with Planning scheme policy - Stormwater management may be required to demonstrate achievement of this performance outcome.	No example provided.
PO48 Where development: a. is for an urban purpose that involves a land area of 2500m^2 or greater; and b. will result in: i. 6 or more dwellings; or ii. an impervious area greater than 25% of the net developable area, stormwater quality management systems are designed, constructed, established and maintained to minimise the environmental impact of stormwater on surface, groundwater and receiving water environments and meet the design objectives outlined in Schedule 10 - Stormwater management design objectives.	No example provided.

Note - A site based stormwater management plan prepared by a suitably qualified professional will be required in accordance with Planning scheme policy - Stormwater management. Stormwater quality infrastructure is to be designed in accordance with Planning scheme policy - Integrated design (Appendix C).	
PO49 Stormwater drainage pipes and structures through or within private land (including inter-allotment drainage) are protected by easements in favour of Council with sufficient area for practical access for maintenance purposes. Note - In order to achieve a lawful point of discharge, stormwater easements may also be required over temporary drainage channels/infrastructure where stormwater discharges to a balance lot prior to entering Council's stormwater drainage system.	**E49** Stormwater drainage infrastructure (excluding detention and bio-retention systems) through or within private land (including inter-allotment drainage) is protected by easements in favour of Council. Minimum easement widths are as follows: **Pipe Diameter** — **Minimum easement width (excluding access requirements)** Stormwater pipe up to 825mm diameter — 3.0m Stormwater pipe up to 825mm diameter with sewer pipe up to 225m diameter — 4.0m Stormwater pipe greater than 825mm diameter — Easement boundary to be 1m clear of the outside wall of the stormwater pipe (each side). Note - Additional easement width may be required in certain circumstances in order to facilitate maintenance access to the stormwater system. Note - Refer to Planning scheme policy - Integrated design (Appendix C) for easement requirements over open channels.
PO50 Stormwater management facilities (excluding outlets) are located outside of riparian areas and prevent increased channel bed and bank erosion.	No example provided.

Site works and construction management	
PO51 The site and any existing structures are maintained in a tidy and safe condition.	No example provided.
PO52 All works on-site are managed to:	**E52.1** Works incorporate temporary stormwater runoff, erosion and sediment controls and trash removal devices designed in accordance with the Urban Stormwater

a. minimise as far as practicable, impacts on adjoining or adjacent premises and the streetscape in regard to erosion and sedimentation, dust, noise, safety and light; b. minimise as far as possible, impacts on the natural environment; c. ensure stormwater discharge is managed in a manner that does not cause actionable nuisance to any person or premises; d. avoid adverse impacts on street trees and their critical root zone.	Quality Planning Guidelines, State Planning Policy, Schedule 10 - Stormwater management design objectives, Planning scheme policy - Stormwater management and Planning scheme policy - Integrated design, including but not limited to the following: a. stormwater is not discharged to adjacent properties in a manner that differs significantly from pre-existing conditions; b. stormwater discharged to adjoining and downstream properties does not cause scour or erosion of any kind; c. stormwater discharge rates do not exceed pre-existing conditions; d. minimum design storm for all temporary diversion drains and sedimentation basins in accordance with Schedule 10 - Stormwater management design objectives; e. ponding or concentration of stormwater does not occur on adjoining properties.
	E52.2 Stormwater runoff, erosion and sediment controls are constructed in accordance with Planning scheme policy - Integrated design (Appendix C) prior to commencement of any clearing or earthworks and are maintained and adjusted as necessary at all times to ensure their ongoing effectiveness. Note - The measures are adjusted on-site to maximise their effectiveness.
	E52.3 The completed earthworks area is stabilised using turf, established grass seeding, mulch or sprayed stabilisation techniques to control erosion and sediment and dust from leaving the property.
	E52.4 Existing street trees are protected and not damaged during works. Note - Where development occurs in the tree protection zone, measures and techniques as detailed in Australian Standard AS 4970 Protection of trees on development sites are adopted and implemented.
PO53	**E53**

Dust suppression measures are implemented during soil disturbances and construction works to protect nearby premises from unreasonable dust impacts.	No dust emissions extend beyond the boundaries of the site during soil disturbances and construction works.
PO54 All development works including the transportation of material to and from the site are managed to not negatively impact the existing road network, the amenity of the surrounding area or the streetscape. Note - A Traffic Management Plan may be required to demonstrate compliance with this PO. A Traffic Management Plan is to be prepared in accordance with the Manual of Uniform Traffic Control Devices (MUTCD). Note - A haulage route must be identified and approved by Council where imported or exported material is transported to the site via a road of Local Collector standard or less, and: a. the aggregate volume of imported or exported material is greater than 1000m^3; or b. the aggregate volume of imported or exported material is greater than 200m^3 per day; or c. the proposed haulage route involves a vulnerable land use or shopping centre. Note - A dilapidation report (including photographs) may be required for the haulage route to demonstrate compliance with this PO. Editor's note - Where associated with a State-controlled road, further requirements may apply, and approval may be required from the Department of Transport and Main Roads.	**E54.1** Construction traffic including contractor car parking is controlled in accordance with a traffic management plan, prepared in accordance with the Manual of Uniform Traffic Control Devices (MUTCD) to ensure all traffic movements to and from the site are safe. **E54.2** All contractor car parking is either provided on the development site, or on an alternative site in the general locality which has been set aside for car parking. Contractors vehicles are generally not to be parked in existing roads. **E54.3** Any material dropped, deposited or spilled on the road(s) as a result of construction processes associated with the site are to be cleaned at all times. **E54.4** Construction traffic to and from the development site uses the highest classification streets or roads where a choice of access routes is available. Haul routes for the transport of imported or spoil material and gravel pavement material along Council roads below sub-arterial standard must be approved routes. Note - The road hierarchy is mapped on Overlay map - Road hierarchy. Note - A dilapidation report may be required to demonstrate compliance with this E. **E54.5** Where works are carried out in existing roads, the works must be undertaken so that the existing roads are maintained in a safe and usable condition. Practical access for residents, visitors and services (including postal deliveries and refuse collection) is retained to existing lots during the construction period and after completion of the works. Note - A traffic control plan prepared in accordance with the Manual of Uniform Traffic Control Devices (MUTCD) will be required for any works that will affect access, traffic movements or traffic safety in existing roads.

	E54.6 Access to the development site is obtained via an existing lawful access point.
PO55 All disturbed areas are to be progressively stabilised during construction and the entire site rehabilitated and substantially stabilised at the completion of construction. Note - Refer to Planning scheme policy - Integrated design for details.	**E55** At completion of construction all disturbed areas of the site are to be: a. topsoiled with a minimum compacted thickness of fifty (50) millimetres; b. stabilised using turf, established grass seeding, mulch or sprayed stabilisation techniques. Note - These areas are to be maintained during any maintenance period to maximise grass coverage.
PO56 Earthworks are undertaken to ensure that soil disturbances are staged into manageable areas. Note - A site specific Erosion and Sediment Control Plan (ESCP) will be required to demonstrate compliance with this PO. An ESCP is to be prepared in accordance with Planning scheme policy - Stormwater management and Planning scheme policy - Integrated design (Appendix C).	**E56** Soil disturbances are staged into manageable areas of not greater than 3.5 ha.
PO57 The clearing of vegetation on-site: a. is limited to the area of infrastructure works, building areas and other necessary areas for the works; and b. includes the removal of declared weeds and other materials which are detrimental to the intended use of the land; c. is disposed of in a manner which minimises nuisance and annoyance to existing premises. Note - No burning of cleared vegetation is permitted.	**E57.1** All native vegetation to be retained on-site is temporarily fenced or protected prior to and during development works. Note - No parking of vehicles or storage of machinery or goods is to occur in these areas during development works. **E57.2** Disposal of materials is managed in one or more of the following ways: a. all cleared vegetation, declared weeds, stumps, rubbish, car bodies, scrap metal and the like are removed and disposed of in a Council land fill facility; or b. all native vegetation with a diameter below 400mm is to be chipped and stored on-site. Note - The chipped vegetation must be stored in an approved location.

PO58 All development works are carried out at times which minimise noise impacts to residents.	**E58** All development works are carried out within the following times: a. Monday to Saturday (other than public holidays) between 6:30am and 6:30pm on the same day; b. no work is to be carried out on Sundays or public holidays. Note - Work outside the above hours may be approved (in writing) where it can be demonstrated that the work will not cause significant inconvenience or disruption to the public, or the work is unlikely to cause annoyance or inconvenience to occupants of adjacent properties.
PO59 Any alteration or relocation in connection with or arising from the development to any service, installation, plant, equipment or other item belonging to or under the control of the telecommunications authority, electricity authorities, the Council or other person engaged in the provision of public utility services is to be carried with the development and at no cost to Council.	No example provided.

Earthworks	
PO60 On-site earthworks are designed to consider the visual and amenity impact as they relate to: a. the natural topographical features of the site; b. short and long-term slope stability; c. soft or compressible foundation soils; d. reactive soils; e. low density or potentially collapsing soils; f. existing fill and soil contamination that may exist on-site; g. the stability and maintenance of steep slopes and batters; h. excavation (cut) and fill and impacts on the amenity of adjoining lots (e.g. residential).	**E60.1** All cut and fill batters are provided with appropriate scour, erosion protection and run-off control measures including catch drains at the top of batters and lined batter drains as necessary.
	E60.2 Stabilisation measures are provided, as necessary, to ensure long-term stability and low maintenance of steep slopes and batters.
	E60.3 Inspection and certification of steep slopes and batters is required by a suitably qualified and experienced RPEQ.
	E60.4 All filling or excavation is contained on-site and is free draining.
	E60.5 All fill placed on-site is:

	a. limited to that area necessary for the approved use; b. clean and uncontaminated (i.e. no building waste, concrete, green waste, actual acid sulfate soils, potential acid sulfate soils or contaminated material etc.).
	E60.6 The site is prepared and the fill placed on-site in accordance with AS3798. Note - The fill is to be inspected and tested in accordance with Planning scheme policy - Operational works inspection, maintenance and bonding procedures.
PO61 Embankments are stepped, terraced and landscaped to not adversely impact on the visual amenity of the surrounding area.	**E61** Any embankments more than 1.5 metres in height are stepped, terraced and landscaped. **Figure - Embankment** 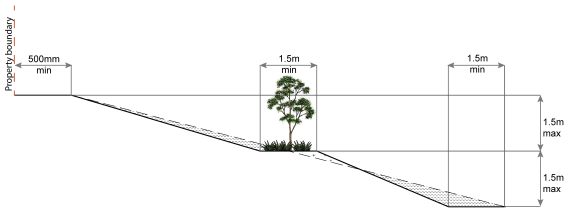
PO62 Filling or excavation is undertaken in a manner that: a. does not adversely impact on a Council or public sector entity maintained infrastructure or any drainage feature on, or adjacent to the land; b. does not preclude reasonable access to a Council or public sector entity maintained infrastructure or any drainage feature on, or adjacent to the land for monitoring, maintenance or replacement purposes. Note - Public sector entity is defined in Schedule 2 of the Act.	**E62.1** No filling or excavation is undertaken in an easement issued in favour of Council or a public sector entity. Note - Public sector entity is defined in Schedule 2 of the Act. **E62.2** Filling or excavation that would result in any of the following is not carried out on-site: a. a reduction in cover over any Council or public sector entity infrastructure service to less than 600mm; b. an increase in finished surface grade over, or within 1.5m on each side of, the Council or public sector entity infrastructure above that which existed prior to the earthworks being undertaken; c. prevent reasonable access to Council or public sector entity maintained infrastructure or any drainage feature on, or adjacent to the site for monitoring, maintenance or replacement purposes.

	Note - Public sector entity is defined in Schedule 2 of the Act. Note - All building work covered by QDC MP1.4 is excluded from this provision.
PO63 Filling or excavation does not result in land instability. Note - Steep slopes and batters are inspected and certified for long-term stability by a suitably qualified and experienced geotechnical engineer with RPEQ qualifications. Stabilisation measures are provided, as necessary, to ensure long-term stability and low maintenance.	No example provided.
PO64 Filling or excavation does not result in: a. adverse impacts on the hydrological and hydraulic capacity of the waterway or floodway; b. increased flood inundation outside the site; c. any reduction in the flood storage capacity in the floodway; d. any clearing of native vegetation. Note - To demonstrate compliance with this outcome, Planning Scheme Policy - Stormwater Management provides guidance on the preparation of a site based stormwater management plan by a suitably qualified professional. Refer to Planning scheme policy - Integrated design for guidance on infrastructure design and modelling requirements.	No example provided.
PO65 Filling or excavation on the development site is undertaken in a manner which does not create or accentuate problems associated with stormwater flows and drainage systems on land adjoining the site.	**E65** Filling and excavation undertaken on the development site are shaped in a manner which does not: a. prevent stormwater surface flow which, prior to commencement of the earthworks, passed onto the development site, from entering the land; or b. redirect stormwater surface flow away from existing flow paths; or c. divert stormwater surface flow onto adjacent land, (other than a road), in a manner which: i. concentrates the flow; or ii. increases the flow rates of stormwater over the affected section of the adjacent land above the situation which existed prior to the diversion; or iii. causes actionable nuisance to any person, property or premises.

PO66	E66
All earth retaining structures provide a positive interface with the streetscape and minimise impacts on the amenity of adjoining residents. Note - Refer to Planning scheme policy - Residential design for guidance on how to achieve compliance with this performance outcome.	Earth retaining structures: a. are not constructed of boulder rocks or timber; b. where height is no greater than 900mm, are provided in accordance with Figure - Retaining on a boundary; **Figure - Retaining on boundary** 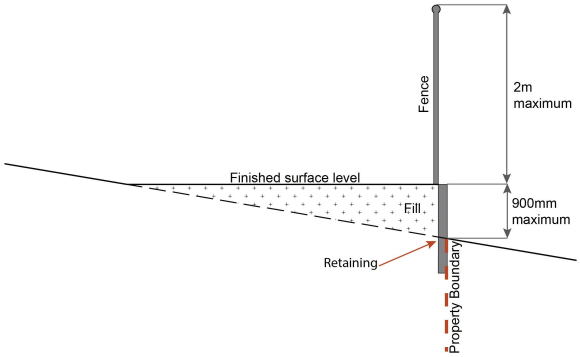 c. where height is greater than 900mm but no greater than 1.5m, are to be setback at least the equivalent height of the retaining structure from any property boundary; d. where height is greater than 1.5m, are to be setback and stepped 1.5m vertical: 1.5m horizontal, terraced, landscaped and drained as shown below. **Figure - Cut** 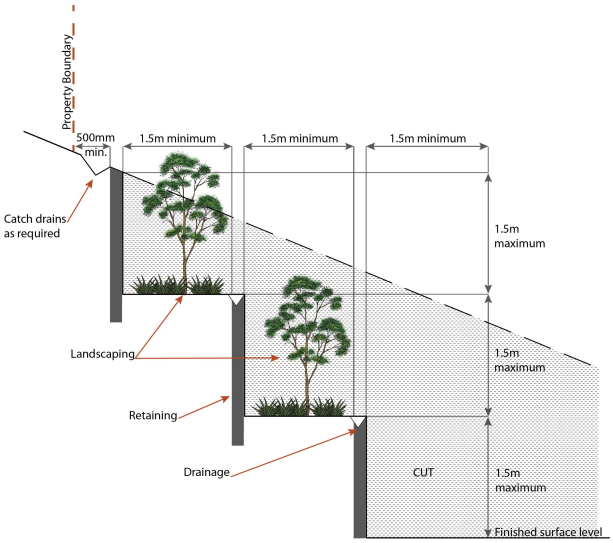

Figure - Fill

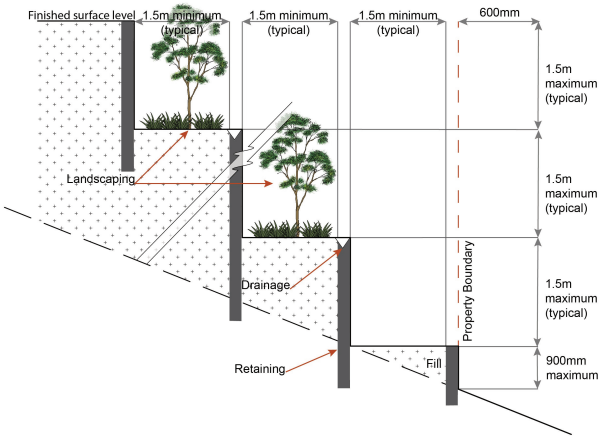

Fire Services

Note - The provisions under this heading only apply if:

a. the development is for, or incorporates:

i. reconfiguring a lot for a community title scheme creating 1 or more vacant lots; or
ii. material change of use for 2 or more sole occupancy units on the same lot, or within the same community titles scheme; or
iii. material change of use for a Tourist park(84) with accommodation in the form of caravans or tents; or
iv. material change of use for outdoor sales(54), outdoor processing or outdoor storage where involving combustible materials.

AND

b. none of the following exceptions apply:

i. the distributor-retailer for the area has indicated, in its netserv plan, that the premises will not be served by that entity's reticulated water supply; or
ii. every part of the development site is within 60m walking distance of an existing fire hydrant on the distributor-retailer's reticulated water supply network, measured around all obstructions, either on or adjacent to the site.

Note - The provisions under this heading do not apply to buildings that are required by the Building Code of Australia to have a fire hydrant system complying with Australian Standard AS 2419.1 (2005) – Fire Hydrant Installations or other fire fighting facilities which provide equivalent protection.

PO67	E67.1
Development incorporates a fire fighting system that: a. satisfies the reasonable needs of the fire fighting entity for the area; b. is appropriate for the size, shape and topography of the development and its surrounds; c. is compatible with the operational equipment available to the fire fighting entity for the area; d. considers the fire hazard inherent in the materials comprising the development and their proximity to one another;	External fire hydrant facilities are provided on site to the standard prescribed under the relevant parts of *Australian Standard AS 2419.1 (2005) – Fire Hydrant Installations*. Note - For this requirement for accepted development, the following are the relevant parts of AS 2419.1 (2005) that may be applicable: a. in regard to the form of any fire hydrant - Part 8.5 and Part 3.2.2.1, with the exception that for Tourist parks(84) or development comprised solely of dwellings and their associated outbuildings, single outlet above-ground hydrants or suitably signposted in-ground hydrants would be an acceptable alternative;

e. considers the fire hazard inherent in the surrounds to the development site; f. is maintained in effective operating order. Note - The Queensland Fire and Emergency Services is the entity currently providing the fire fighting function for the urban areas of the Moreton Bay Region.	b. in regard to the general locational requirements for fire hydrants - Part 3.2.2.2 (a), (e), (f), (g) and (h) as well as Appendix B of AS 2419.1 (2005); c. in regard to the proximity of hydrants to buildings and other facilities - Part 3.2.2.2 (b), (c) and (d), with the exception that: i. for dwellings and their associated outbuildings, hydrant coverage need only extend to the roof and external walls of those buildings; ii. for caravans and tents, hydrant coverage need only extend to the roof of those tents and caravans; iii. for outdoor sales(54), processing or storage facilities, hydrant coverage is required across the entire area of the outdoor sales(54), outdoor processing and outdoor storage facilities; d. in regard to fire hydrant accessibility and clearance requirements - Part 3.5 and, where applicable, Part 3.6.
	E67.2 A continuous path of travel having the following characteristics is provided between the vehicle access point to the site and each external fire hydrant and hydrant booster point on the land: a. an unobstructed width of no less than 3.5m; b. an unobstructed height of no less than 4.8m; c. constructed to be readily traversed by a 17 tonne HRV fire brigade pumping appliance; d. an area for a fire brigade pumping appliance to stand within 20m of each fire hydrant and 8m of each hydrant booster point.
	E67.3 On-site fire hydrant facilities are maintained in effective operating order in a manner prescribed in *Australian Standard AS1851 (2012) – Routine service of fire protection systems and equipment*.
PO68 On-site fire hydrants that are external to buildings, as well as the available fire fighting appliance access routes to those hydrants, can be readily identified at all times from, or at, the vehicular entry point to the development site.	**E68** For development that contains on-site fire hydrants external to buildings: a. those external hydrants can be seen from the vehicular entry point to the site; or b. a sign identifying the following is provided at the vehicular entry point to the site: i. the overall layout of the development (to scale); ii. internal road names (where used); iii. all communal facilities (where provided); iv. the reception area and on-site manager's office (where provided);

v. external hydrants and hydrant booster points;

vi. physical constraints within the internal roadway system which would restrict access by fire fighting appliances to external hydrants and hydrant booster points.

Note - The sign prescribed above, and the graphics used are to be:

a. in a form;

b. of a size;

c. illuminated to a level;

which allows the information on the sign to be readily understood, at all times, by a person in a fire fighting appliance up to 4.5m from the sign.

PO69

Each on-site fire hydrant that is external to a building is signposted in a way that enables it to be readily identified at all times by the occupants of any firefighting appliance traversing the development site.

E69

For development that contains on-site fire hydrants external to buildings, those hydrants are identified by way of marker posts and raised reflective pavement markers in the manner prescribed in the technical note *Fire hydrant indication system* produced by the Queensland Department of Transport and Main Roads.

Note - Technical note Fire hydrant indication system is available on the website of the Queensland Department of Transport and Main Roads.

Use specific criteria

Residential uses

PO70

Caretaker's accommodation(10) and Dwelling units(23) are provided with adequate functional and attractive private open space that is:

a. directly accessible from the dwelling and is located so that residents and neighbouring uses experience a suitable level of amenity;

b. designed and constructed to achieve adequate privacy for occupants from other Dwelling units(23) and centre uses;

c. accessible and readily identifiable for residents, visitors and emergency services;

d. located to not compromise active frontages.

E70

A dwelling has a clearly defined, private outdoor living space that is:

a. as per the table below;

Use	Minimum Area	Minimum Dimension in all directions
Ground level dwellings		
All dwelling types	16m^2	4m
Above ground level dwellings		
1 bedroom or studio	8m²	2.5m
2 or more bedrooms	12m²	3.0m

b. accessed from a living area;

	c. sufficiently screened or elevated for privacy; d. ground level open space is located behind the main building line and not within the primary or secondary frontage setbacks; e. balconies orientate to the street; f. clear of any non-recreational structure (including but not limited to air-conditioning units, water tanks, clothes drying facilities, storage structures, retaining structures and refuse storage areas). Note - Areas for clothes drying are not visible from street frontages or public areas (e.g. Separate clothes drying areas are provided that are oriented to the side or rear of the site or screening is provided).
PO71 Caretaker's accommodation(10) and Dwelling units(23) are provided with a reasonable level of access, identification and privacy from adjoining residential and non-residential uses. Note - Refer to State Government standards for CPTED. Note - Refer to Planning scheme policy - Residential design for details and examples.	**E71** The dwelling: a. includes screening to a maximum external transparency of 50% for all habitable room windows that are visible from other dwellings and non-residential uses; b. clearly displays the street number at the entrance to the dwelling and at the front of the site to enable identification by emergency services; c. is provided with a separate entrance to that of any non-residential use on the site; d. where located on a site with a non-residential use the dwelling is located behind or above the non-residential use. Note - External fixed or movable screening, opaque glass and window tinting are considered acceptable forms of screening.
Major electricity infrastructure(43), Substation(80) and Utility installation(86)	
PO72 The development does not have an adverse impact on the visual amenity of a locality and is: a. high quality design and construction; b. visually integrated with the surrounding area; c. not visually dominant or intrusive; d. located behind the main building line; e. below the level of the predominant tree canopy or the level of the surrounding buildings and structures; f. camouflaged through the use of colours and materials which blend into the landscape;	**E72.1** Development is designed to minimise surrounding land use conflicts by ensuring infrastructure, buildings, structures and other equipment: a. are enclosed within buildings or structures; b. are located behind the main building line; c. have a similar height, bulk and scale to the surrounding fabric; d. have horizontal and vertical articulation applied to all exterior walls. **E72.2**

g. treated to eliminate glare and reflectivity; h. landscaped; i. otherwise consistent with the amenity and character of the zone and surrounding area.	A minimum 3m wide strip of dense planting is provided around the outside of the fenced area, between the development and street frontage, side and rear boundaries.
PO73 Infrastructure does not have an impact on pedestrian health and safety.	**E73** Access control arrangements: a. do not create dead-ends or dark alleyways adjacent to the infrastructure; b. minimise the number and width of crossovers and entry points; c. provide safe vehicular access to the site; d. do not utilise barbed wire or razor wire.
PO74 All activities associated with the development occur within an environment incorporating sufficient controls to ensure the facility: a. generates no audible sound at the site boundaries where in a residential setting; or b. meet the objectives as set out in the Environmental Protection (Noise) Policy 2008.	**E74** All equipment which produces audible or non-audible sound is housed within a fully enclosed building incorporating sound control measures sufficient to ensure noise emissions meet the objectives as set out in the Environmental Protection (Noise) Policy 2008.
Market(46)	
PO75 Markets(46) are located and laid out in a manner that provides for: a. convenient pedestrian access and movement between proposed stalls; b. view corridors and legibility between stalls to adjacent roads, directional and information signage and surrounding uses; c. pedestrian comfort and safety, including the provision of public toilet facilities; d. waste and rubbish disposal facilities appropriate to the type and scale of the proposed market(46); e. emergency vehicle access to and within the market(46); f. safe, convenient and accessible car parking is provided to meet demand.	No example provided.
Office(53)	
PO76	No example provided.

Development for Office(53) is in keeping and contributes to the convenience size, scale and character of the precinct.	
Sales office(72)	
PO77 Sales office(72) remain temporary in duration and demonstrates a relationship to the land or buildings being displayed or sold.	**E77** A sales office(72) is located on the site for no longer than 2 years.
Shop(75)	
PO78 Development for Shop(75) is in keeping and contributes to the convenience size, scale and character of the precinct.	No example provided.
Telecommunications facility(81) Editor's note - In accordance with the Federal legislation Telecommunications facilities (81)must be constructed and operated in a manner that will not cause human exposure to electromagnetic radiation beyond the limits outlined in the Radiocommunications (Electromagnetic Radiation - Human Exposure) Standard 2003 and Radio Protection Standard for Maximum Exposure Levels to Radiofrequency Fields - 3Khz to 300Ghz.	
PO79 Telecommunications facilities(81) are co-located with existing telecommunications facilities(81), Utility installation(86), Major electricity infrastructure(43) or Substation(80) if there is already a facility in the same coverage area.	**E79.1** New telecommunication facilities(81) are co-located on existing towers with new equipment shelter and associated structures positioned adjacent to the existing shelters and structures.
	E79.2 If not co-located with an existing facility, all co-location opportunities have been investigated and fully exhausted within a 2km radius of the site.
PO80 A new Telecommunications facility(81) is designed and constructed to ensure co-masting or co-siting with other carriers both on the tower or pole and at ground level is possible in the future.	**E80** A minimum area of $45m^2$ is available to allow for additional equipment shelters and associated structures for the purpose of co-locating on the proposed facility.
PO81 Telecommunications facilities(81) do not conflict with lawful existing land uses both on and adjoining the site.	**E81** The development results in no net reduction in the minimum quantity and standard of landscaping, private or communal open space or car parking spaces required under the planning scheme or under an existing development approval.

PO82 The Telecommunications facility[81] does not have an adverse impact on the visual amenity of a locality and is: a. high quality design and construction; b. visually integrated with the surrounding area; c. not visually dominant or intrusive; d. located behind the main building line; e. below the level of the predominant tree canopy or the level of the surrounding buildings and structures; f. camouflaged through the use of colours and materials which blend into the landscape; g. treated to eliminate glare and reflectivity; h. landscaped; i. otherwise consistent with the amenity and character of the zone and surrounding area.	**E82.1** Where in an urban area, the development does not protrude more than 5m above the level of the existing treeline, prominent ridgeline or building rooftops in the surrounding townscape.
	E82.2 In all other areas towers do not exceed 35m in height.
	E82.3 Towers, equipment shelters and associated structures are of a design, colour and material to: a. reduce recognition in the landscape; b. reduce glare and reflectivity.
	E82.4 All structures and buildings are setback behind the main building line and a minimum of 10m from side and rear boundaries, except where in the Industry and Extractive industry zones, the minimum side and rear setback is 3m. Where there is no established building line the facility is located at the rear of the site.
	E82.5 The facility is enclosed by security fencing or by other means to ensure public access is prohibited.
	E82.6 A minimum 3m wide strip of dense planting is provided around the perimeter of the fenced area, between the facility and street frontage and adjoining uses. Note - Landscaping is provided in accordance with Planning scheme policy - Integrated design. Note - Council may require a detailed landscaping plan, prepared by a suitably qualified person, to ensure compliance with Planning scheme policy - Integrated design.
PO83 Lawful access is maintained to the site at all times that does not alter the amenity of the landscape or surrounding uses.	**E83** An Access and Landscape Plan demonstrates how 24 hour vehicular access will be obtained and maintained to the facility in a manner that is appropriate to the site's context.
PO84	**E84**

All activities associated with the development occur within an environment incorporating sufficient controls to ensure the facility generates no audible sound at the site boundaries where in a residential setting.	All equipment comprising the Telecommunications facility[81] which produces audible or non-audible sound is housed within a fully enclosed building incorporating sound control measures sufficient to ensure no noise from this equipment can be heard, or felt at the site boundary.
Values and constraints criteria Note - The relevant values and constraints criteria do not apply where the development is consistent with a current Development permit for Reconfiguring a lot or Material change of use or Operational work, where that approval has considered and addressed (e.g. through a development footprint plan (or similar in the case of Landslide hazard) or conditions of approval) the identified value or constraint under this planning scheme.	
Bushfire hazard (refer Overlay map - Bushfire hazard to determine if the following assessment criteria apply) Note - To demonstrate achievement of the performance outcomes, a bushfire management plan is prepared by a suitably qualified person. Guidance for the preparation of a bushfire management plan is provided in Planning scheme policy – Bushfire prone areas. Note - Unacceptable risk is defined as a situation where people or property are exposed to a predictable hazard event that may result in serious injury, loss of life, failure of community infrastructure, or property damage.	
PO85 Development: a. minimises the number of buildings and people working and living on a site exposed to bushfire risk; b. ensures the protection of life during the passage of a fire front; c. is located and designed to increase the chance of survival of buildings and structures during a bushfire; d. minimises bushfire risk from build up of fuels around buildings and structures; e. ensure safe and effective access for emergency services during a bushfire.	**E85.1** Buildings and structures are: a. not located on a ridgeline; b. not located on land with a slope greater than 15% (see Overlay map - Landslide hazard); c. dwellings are located on east to south facing slopes. **E85.2** Buildings and structures have contained within the site: a. a separation from classified vegetation of 20m or the distance required to achieve a bushfire attack level (BAL) at the building, roofed structure or fire fighting water supply of no more than 29, whichever is the greater; b. a separation from low threat vegetation of 10m or the distance required to achieve a bushfire attack level (BAL) at the building, roofed structure or fire fighting water supply of no more than 29, whichever is the greater; c. a separation of no less than 10m between a fire fighting water supply extraction point and any classified vegetation, buildings and other roofed structures; d. an area suitable for a standard fire fighting appliance to stand within 3m of a fire fighting water supply extraction point; and e. an access path suitable for use by a standard fire fighting appliance having a formed width of at least 4m, a cross-fall of no greater than 5%, and a longitudinal gradient of no greater than 25%:

	i. to, and around, each building and other roofed structure; and ii. to each fire fighting water supply extraction point. Note - The meaning of the terms classified vegetation and low threat vegetation as well as the method of calculating the bushfire attack level are as described in Australian Standard AS 3959
PO86 Development and associated driveways and access ways: a. avoid potential for entrapment during a bushfire; b. ensure safe and effective access for emergency services during a bushfire; c. enable safe evacuation for occupants of a site during a bushfire.	**E86** A length of driveway: a. to a road does not exceed 100m between the most distant part of a building used for any purpose other than storage and the nearest part of a public road; b. has a maximum gradient no greater than 12.5%; c. have a minimum width of 3.5m; d. accommodate turning areas for fire fighting appliances in accordance with Qld Fire and Emergency Services' Fire Hydrant and Vehicle Access Guideline.
PO87 Development provides an adequate water supply for fire-fighting purposes.	**E87** a. a reticulated water supply is provided by a distributer retailer for the area or; b. where not connected to a reticulated water supply, on-site fire fighting water storage containing not less than 10 000 litres (tanks with fire brigade tank fittings, swimming pools) is located within 10m of buildings and structures. c. Where a swimming pool is the nominated on-site fire fighting water storage source, vehicle access is provided to within 3m of that water storage source. d. Where a tank is the nominated on-site fire fighting water storage source, it includes: i. a hardstand area allowing medium rigid vehicles (15 tonne fire appliance) access within 6m of the tank; ii. fire brigade tank fittings, comprising 50mm ball valve and male camlock coupling and, if underground, an access hole of 200mm (minimum) to accommodate suction lines.
PO88 Development: a. does not present unacceptable risk to people or environment due to the impact of bushfire on dangerous goods or combustible liquids; b. does not present danger or difficulty to emergency services for emergency response or evacuation.	**E88** Development does not involve the manufacture or storage of hazardous chemicals.

Editor's note - Unacceptable risk is defined as a situation where people or property are exposed to a predictable hazard event that may result in serious injury, loss of life, failure of community infrastructure, or property damage.	

Environmental areas (refer Overlay map - Environmental areas to determine if the following assessment criteria apply)

Note – The following are excluded from the native vegetation clearing provisions of this planning scheme:

a. Clearing of native vegetation located within an approved development footprint;

b. Clearing of native vegetation within 10m from a lawfully established building reasonably necessary for emergency access or immediately required in response to an accident or emergency;

c. Clearing of native vegetation reasonably necessary to remove or reduce the risk vegetation poses to serious personal injury or damage to infrastructure;

d. Clearing of native vegetation reasonably necessary to construct and maintain a property boundary fence and not exceed 4m in width either side of the fence where in the Rural, Rural residential and Environmental Management and Conservation zones. In any other zone, clearing is not to exceed 2m in width either side of the fence;

e. Clearing of native vegetation reasonably necessary for the purpose of maintenance or works within a registered easement for public infrastructure or drainage purposes;

f. Clearing of native vegetation in accordance with a bushfire management plan prepared by a suitably qualified person, submitted to and accepted by Council;

g. Clearing of native vegetation associated with removal of recognised weed species, maintaining existing open pastures and cropping land, windbreaks, lawns or created gardens;

h. Grazing of native pasture by stock;

i. Native forest practice where accepted development under Part 1, 1.7.7 Accepted development.

Note - Definition for native vegetation is located in Schedule 1 Definitions.

Note - Native vegetation subject to this criteria primarily comprises of matters of national environmental significance (MNES), matters of state environmental significance (MSES). They also comprise some matters of local environmental significance (MLES). A MLES is defined in Schedule 1.2, Administrative definitions. A list of the elements that apply to the mapped MSES and MLES is provided in Appendix 1 of the Planning scheme policy - Environmental areas.

Editors' Note - The accuracy of overlay mapping can be challenged through the development application process (code assessable development) or by way of a planning scheme amendment. See Council's website for details.

Note - To demonstrate achievement of the performance outcome, an ecological assessment, vegetation management plan and fauna management plan, as required, are prepared by a suitably qualified person. Guidance for the preparation of above mentioned reports is provided in Planning scheme policy - Environmental areas.

Vegetation clearing, ecological value and connectivity	
PO89 Development avoids locating in a High Value Area or a Value Offset Area. Where it is not practicable or reasonable for development to avoid establishing in these areas, development must ensure that: a. the quality and integrity of the biodiversity and ecological values inherent to a High Value Area	No example provided.

and a Value Offset Area is maintained and not lost or degraded; b. on-site mitigation measures, mechanisms or processes are in place demonstrating the quality and integrity of the biodiversity and ecological values inherent to a High Value Area and a Value Offset Area are maintained. For example, this can be achieved through replacement, restoration or rehabilitation planting as part of any proposed covenant, the development of a Vegetation Management Plan, a Fauna Management Plan, and any other on-site mitigation options identified in the Planning scheme policy - Environmental areas*. * Editor's note - This is not a requirement for an environmental offset under the Environmental Offsets Act 2014.	
PO90 Development provides for safe, unimpeded, convenient and ongoing wildlife movement and establishes and maintains habitat connectivity by: a. retaining habitat trees; b. providing contiguous patches of habitat; c. provide replacement and rehabilitation planting to improve connectivity; d. avoiding the creation of fragmented and isolated patches of habitat; e. providing wildlife movement infrastructure. Editor's note - Wildlife movement infrastructure may include refuge poles, tree boulevarding, 'stepping stone' vegetation plantings, tunnels, appropriate wildlife fencing; culverts with ledges, underpasses, overpasses, land bridges and rope bridges. Further information is provided in Planning scheme policy – Environmental areas.	No example provided.
Vegetation clearing and habitat protection	
PO91 Development ensures that the biodiversity quality and integrity of habitats is not adversely impacted upon but maintained and protected.	No example provided.
PO92 Development does not result in the net loss or degradation of habitat value in a High Value Area or a Value Offset Area. Where development does result in the loss or degradation of habitat value, development will: a. rehabilitate, revegetate, restore and enhance an area to ensure it continues to function as a viable and healthy habitat area;	No example provided.

b. provide replacement fauna nesting boxes in the event of habitat tree loss in accordance with Planning scheme policy - Environmental areas; c. undertake rehabilitation, revegetation and restoration in accordance with the South East Queensland Ecological Restoration Framework.	
PO93 Development ensures safe, unimpeded, convenient and ongoing wildlife movement and habitat connectivity by: a. providing contiguous patches of habitat; b. avoiding the creation of fragmented and isolated patches of habitat; c. providing wildlife movement infrastructure; d. providing replacement and rehabilitation planting to improve connectivity.	No example provided.
Vegetation clearing and soil resource stability	
PO94 Development does not: a. result in soil erosion or land degradation; b. leave cleared land exposed for an unreasonable period of time but is rehabilitated in a timely manner.	No example provided.
Vegetation clearing and water quality	
PO95 Development maintains or improves the quality of groundwater and surface water within, and downstream, of a site by: a. ensuring an effective vegetated buffers and setbacks from waterbodies is retained to achieve natural filtration and reduce sediment loads; b. avoiding or minimising changes to landforms to maintain hydrological water flows; c. adopting suitable measures to exclude livestock from entering a waterbody where a site is being used for animal husbandry(4) and animal keeping(5) activities.	No example provided.
PO96 Development minimises adverse impacts of stormwater run-off on water quality by: a. minimising flow velocity to reduce erosion; b. minimising hard surface areas; c. maximising the use of permeable surfaces; d. incorporating sediment retention devices; e. minimising channelled flow.	No example provided.
Vegetation clearing and access, edge effects and urban heat island effects	

PO97 Development retains safe and convenient public access in a manner that does not result in the adverse edge effects or the loss or degradation of biodiversity values within the environment.	No example provided.
PO98 Development minimises potential adverse 'edge effects' on ecological values by: a. providing dense planting buffers of native vegetation between a development and environmental areas; b. retaining patches of native vegetation of greatest possible size where located between a development and environmental areas ; c. restoring, rehabilitating and increasing the size of existing patches of native vegetation; d. ensuring that buildings and access (public and vehicle) are setback as far as possible from environmental areas and corridors; e. landscaping with native plants of local origin. Editor's note - Edge effects are factors of development that go to detrimentally affecting the composition and density of natural populations at the fringe of natural areas. Factors include weed invasion, pets, public and vehicle access, nutrient loads, noise and light pollution, increased fire frequency and changes in the groundwater and surface water flow.	No example provided.
PO99 Development avoids adverse microclimate change and does not result in increased urban heat island effects. Adverse urban heat island effects are minimised by: a. pervious surfaces; b. providing deeply planted vegetation buffers and green linkage opportunities; c. landscaping with local native plant species to achieve well-shaded urban places; d. increasing the service extent of the urban forest canopy.	No example provided.
Vegetation clearing and Matters of Local Environmental Significance (MLES) environmental offsets	
PO100 Where development results in the unavoidable loss of native vegetation within a Value Offset Area MLES waterway buffer or a Value Offset Area MLES wetland buffer, an environmental offset is required in accordance with the environmental offset requirements identified in Planning scheme policy - Environmental areas. Editor's note - For MSES Koala Offsets, the environmental offset provisions in schedule 11 of the Regulation, in combination with the requirements of the Environmental Offset Act 2014, apply.	No example provided.

Heritage and landscape character (refer Overlay map - Heritage and landscape character to determine if the following assessment criteria apply) Note - To assist in demonstrating achievement of heritage performance outcomes, a Cultural heritage impact assessment report is prepared by a suitably qualified person verifying the proposed development is in accordance with The Australia ICOMOS Burra Charter. Note - To assist in demonstrating achievement of this performance outcome, a Tree assessment report is prepared by a qualified arborist in accordance with Planning scheme policy – Heritage and landscape character. The Tree assessment report will also detail the measures adopted in accordance with AS 4970-2009 Protection of trees on development sites. Note - Places, including sites, objects and buildings having local cultural heritage significance, are identified on Overlay map - Heritage and landscape character and listed in Schedule 1 of Planning scheme policy - Heritage and landscape character. Places also having cultural heritage significance at a State level and being entered in the Queensland Heritage Register, are also identified in Schedule 1 of Planning scheme policy - Heritage and landscape character.	
PO101 Development will: a. not diminish or cause irreversible damage to the cultural heritage values present on the site, and associated with a heritage site, object or building; b. protect the fabric and setting of the heritage site, object or building; c. be consistent with the form, scale and style of the heritage site, object or building; d. utilise similar materials to those existing, or where this is not reasonable or practicable, neutral materials and finishes; e. incorporate complementary elements, detailing and ornamentation to those present on the heritage site, object or building; f. retain public access where this is currently provided.	**E101** Development is for the preservation, maintenance, repair and restoration of a site, object or building of cultural heritage value. Note - A cultural heritage conservation management plan for the preservation, maintenance, repair and restoration of a site, object or building of cultural heritage value is prepared in accordance with Planning scheme policy - Heritage and landscape character. The plan is sent to, and approved by Council prior to the commencement of any preservation, maintenance, repair and restoration works.
PO102 Demolition and removal is only considered where: a. a report prepared by a suitably qualified conservation architect or conservation engineer demonstrates that the building is structurally unsound and is not reasonably capable of economic repair; or b. demolition is confined to the removal of outbuildings, extensions and alterations that are not part of the original structure; or c. limited demolition is performed in the course of repairs, maintenance or restoration; or d. demolition is performed following a catastrophic event which substantially destroys the building or object.	No example provided.
PO103 Where development is occurring on land adjoining a site of cultural heritage value, the development is to be sympathetic to and consistent with the cultural heritage values present on the site and not result in their values being eroded, degraded or unreasonably obscured from public view.	No example provided.

PO104 Development does not adversely impact upon the health and vitality of significant trees. Where development occurs in proximity to a significant tree, construction measures and techniques as detailed in AS 4970-2009 Protection of trees on development sites are adopted to ensure a significant tree's health, wellbeing and vitality. Significant trees are only removed where they are in a poor state of health or where they pose a health and safety risk to persons or property. A Tree Assessment report prepared by a suitably qualified arborist confirming a tree's state of health is required to demonstrate achievement of this performance outcome.	**E104** Development does: a. not result in the removal of a significant tree; b. not occur within 20m of a protected tree; c. involve pruning of a tree in accordance with Australian Standard AS 4373-2007 – Pruning of Amenity Trees.
Overland flow path (refer Overlay map - Overland flow path to determine if the following assessment criteria apply) Note - The applicable river and creek flood planning levels associated with defined flood event (DFE) within the inundation area can be obtained by requesting a flood check property report from Council.	
PO105 Development: a. minimises the risk to persons from overland flow; b. does not increase the potential for damage from overland flow either on the premises or other premises, public land, watercourses, roads or infrastructure.	No example provided.
PO106 Development: a. maintains the conveyance of overland flow predominantly unimpeded through the premises for any event up to and including the 1% AEP for the fully developed upstream catchment; b. does not concentrate, intensify or divert overland flow onto an upstream, downstream or surrounding property. Note - A report from a suitably qualified Registered Professional Engineer Queensland is required certifying that the development does not increase the potential for significant adverse impacts on an upstream, downstream or surrounding premises. Note - Reporting to be prepared in accordance with Planning scheme policy – Flood hazard, Coastal hazard and Overland flow.	No example provided.
PO107 Development does not:	No example provided.

a. directly, indirectly or cumulatively cause any increase in overland flow velocity or level; b. increase the potential for flood damage from overland flow either on the premises or other premises, public lands, watercourses, roads or infrastructure. Note - Open concrete drains greater than 1m in width are not an acceptable outcome, nor are any other design options that may increase scouring.	
PO108 Development ensures that public safety and the risk to the environment are not adversely affected by a detrimental impact of overland flow on a hazardous chemical located or stored on the premises.	**E108** Development ensures that a hazardous chemical is not located or stored in an Overland flow path area. Note - Refer to the Work Health and Safety Act 2011 and associated Regulation and Guidelines, the Environmental Protection Act 1994 and the relevant building assessment provisions under the Building Act 1975 for requirements related to the manufacture and storage of hazardous substances.
PO109 Development which is not in a Rural zone ensures that overland flow is not conveyed from a road or public open space onto a private lot.	**E109** Development which is not in a Rural zone that an overland flow paths and drainage infrastructure is provided to convey overland flow from a road or public open space area away from a private lot.
PO110 Development ensures that inter-allotment drainage infrastructure, overland flow paths and open drains through private property cater for overland flows for a fully developed upstream catchment and are able to be easily maintained. Note - A report from a suitably qualified Registered Professional Engineer Queensland is required certifying that the development does not increase the potential for significant adverse impacts on an upstream, downstream or surrounding premises. Note - Reporting to be prepared in accordance with Planning scheme policy – Flood hazard, Coastal hazard and Overland flow	**E110.1** Development ensures that roof and allotment drainage infrastructure is provided in accordance with the following relevant level as identified in QUDM: a. Urban area – Level III; b. Rural area – N/A; c. Industrial area – Level V; d. Commercial area – Level V. **E110.2** Development ensures that inter-allotment drainage infrastructure is designed to accommodate any event up to and including the 1% AEP for the fully developed upstream catchment.
PO111 Development protects the conveyance of overland flow such that an easement for drainage purposes is provided over: a. a stormwater pipe if the nominal pipe diameter exceeds 300mm;	No example provided.

b. an overland flow path where it crosses more than one premises; c. inter-allotment drainage infrastructure. Note - Refer to Planning scheme policy - Integrated design for details and examples. Note - Stormwater Drainage easement dimensions are provided in accordance with Section 3.8.5 of QUDM.	
Additional criteria for development for a Park(57)	
PO112 Development for a Park(57) ensures that the design and layout responds to the nature of the overland flow affecting the premises such that: a. public benefit and enjoyment is maximised; b. impacts on the asset life and integrity of park structures is minimised; c. maintenance and replacement costs are minimised.	**E112** Development for a Park(57) ensures works are provided in accordance with the requirements set out in Appendix B of the Planning scheme policy - Integrated design.
Riparian and wetland setbacks	
PO113 Development provides and maintains a suitable setback from waterways and wetlands that protects natural and environmental values. This is achieved by recognising and responding to the following matters: a. impact on fauna habitats; b. impact on wildlife corridors and connectivity; c. impact on stream integrity; d. impact of opportunities for revegetation and rehabilitation planting; e. edge effects.	**E113** Development does not occur within: a. 50m from top of bank for W1 waterway and drainage line b. 30m from top of bank for W2 waterway and drainage line c. 20m from top of bank for W3 waterway and drainage line d. 100m from the edge of a Ramsar wetland, 50m from all other wetlands. Note - W1, W2 and W3 waterway and drainage lines, and wetlands are mapped on Schedule 2, Section 2.5 Overlay Maps – Riparian and wetland setbacks.
Transport noise corridors (refer Overlay map - Transport noise corridors to determine if the following assessment criteria apply) Note - This is for information purposes only. No requirements for accepted development or criteria for assessable development apply. Development located within a Transport Noise Corridor must satisfy the requirements of the Queensland Development Code	

6.2.12.3 Township residential precinct

6.2.12.3.1 Purpose - Township residential precinct

1. The purpose of the code will be achieved through the following overall outcomes for the Township residential precinct:

   a. Residential development maintains and is consistent with the rural community character of the area, presenting an openness through the dispersal of homes and buildings. The predominant form of development is low rise, detached dwellings on larger residential lots. Denser forms of residential development are located within the precinct, however, they are limited in number, dispersed within the area and designed to be discrete and not obvious when viewed from the street.

   b. Dwelling houses**(22)** (including secondary dwellings):

      i. are located on larger lots (e.g. primary frontage greater than 30m) or where on a smaller or more narrow lot they are designed or located (e.g. rear access lots or cottages accessed via rear lane) to not have the appearance from the frontage as being smaller or more narrow;

      ii. where including a secondary dwelling; the secondary dwelling remains ancillary and subordinate to the primary dwelling by ensuring the GFA does not exceed 45m^2, and is designed and located on site to not be distinguishable from the streetscape;

      iii. ensure garages, car ports and domestic outbuildings remain subordinate and ancillary to the principal dwelling and are located and designed to reduce amenity impacts on adjoining properties and do not dominate the street frontage.

   c. Dual occupancies**(21)**, Dwelling houses**(22)** on narrow lots or medium density developments (e.g. Multiple dwelling**(49)**, Retirement facility**(67)**, Residential care facility**(65)**, Rooming accommodation**(69)** and Short-term accommodation**(77)**) are:

      i. located within easy walking distance of a full range of services provided in a township centre precinct (not a convenience precinct);

      ii. are dispersed within the streetscape and do not result in a concentration of these residential uses with in one street.

   d. The design, siting and construction of residential uses are to:

      i. be of a scale and density consistent with the low density residential character of the area or maintain this appearance from the streetscape;

      ii. provide a high standard of built form and are landscaped to maintain and create visual interest and attractive streetscapes;

      iii. provide a low rise built form to be compatible with its surrounds;

      iv. ensure the built form of concentrated residential uses and managed communities (e.g. Multiple dwellings(49), Retirement facilities**(67)**, Residential care facilities**(65)**, Relocatable home parks**(62)**, Rooming accommodation**(69)**, Short-term accommodation**(77)**) are designed to integrate with the surrounding neighbourhood;

      v. incorporate traditional and heritage design elements and visually lightweight materials;

      vi. encourage passive surveillance of public spaces;

      vii. are designed to facilitate a high level of residential amenity, privacy and safety to residents, adjoining neighbours and the wider community;

      viii. provide attractive and useable private open space areas that meet the needs of residents.

ix. incorporate sub-tropical urban design principles that respond to local climatic conditions;

x. incorporate sustainable practices including maximising energy efficiency and water conservation;

xi. incorporate natural features and respond to site topography;

xii. cater for appropriate car parking and manoeuvring areas on site;

xiii. be responsive to the lot shape, dimensions and topographic features.

xiv. be designed to respond to sloping topography in the siting, design and form of buildings and structures (e.g. retaining structures) by:

A. minimising overuse of cut and fill to create single flat pads and benching;

B. avoiding expanses of retaining walls, loss of trees and vegetation and interference with natural drainage systems;

C. minimising any impact on the landscape character of the zone;

D. protecting the amenity and visual impact of any cut and fill on adjoining properties;

E. ensuring short and long-term slope stability;

F. ensuring that all necessary maintenance is achievable.

e. Home based business can only be established where the scale and intensity of the activity does not detrimentally impact upon the character and amenity associated with the surrounding area. Specifically, Home based business does not include the sale or restoration of more than 4 vehicles in any calendar year or, undertake a mechanical repairs or panel beating activity associated with a business at the subject premises.

f. General works associated with the development achieves the following:

i. new development is provided with a high standard of services to meet and support the current and future needs of users of the site, including roads, street lighting services, telecommunications and reticulated electricity (underground wherever possible), water and sewerage (where available);

ii. the development manages stormwater to:

A. ensure the discharge of stormwater does not adversely affect the quality, environmental values or ecosystem functions of downstream receiving waters;

B. prevent stormwater contamination and the release of pollutants;

C. maintain or improve the structure and condition of drainage lines and riparian areas;

D. avoid off-site adverse impacts from stormwater.

iii. the development does not result in unacceptable impacts on the capacity and safety of the external road network;

iv. the development ensures the safety, efficiency and useability of access ways and parking areas;

v. site works including earthworks are managed to be safe and have minimal impacts on adjoining or adjacent premises, the streetscape or the environment.

g. Activities associated with the use do not cause a nuisance by way of aerosols, fumes, light, noise, odour, particles or smoke.

h. Noise generating uses are designed, sited and constructed to minimise the transmission of noise to appropriate levels and do not cause environmental harm or nuisance.

i. Noise sensitive uses are designed, sited and constructed so as not to be subject to unacceptable levels of noise.

j. Development avoids areas subject to constraint, limitation, or environmental value. Where development cannot avoid these identified areas, it responds by:

i. adopting a 'least risk, least impact' approach when designing, siting and locating development in any area subject to a constraint, limitation or environmental value to minimise the potential risk to people, property and the environment;

ii. ensuring no further instability, erosion or degradation of the land, water or soil resource;

iii. when located within a Water buffer area, complying with the Water Quality Vision and Objectives contained in the Seqwater Development Guidelines: Development Guidelines for Water Quality Management in Drinking Water Catchments 2012.

iv. maintaining, restoring and rehabilitating environmental values, including natural, ecological, biological, aquatic, hydrological and amenity values, and enhancing these values through the provision of planting and landscaping, and facilitating safe wildlife movement and connectivity through:

A. the provision of replacement, restoration, rehabilitation planting and landscaping;

B. the location, design and management of development to avoid or minimise adverse impacts on ecological systems and processes;

C. the requiring of environmental offsets in accordance with the Environmental Offsets Act 2014.

v. protecting native species and protecting and enhancing species habitat;

vi. protecting and preserving the natural, aesthetic, architectural historic and cultural values of significant trees, places, objects and buildings of heritage and cultural significance;

vii. establishing effective separation distances, buffers and mitigation measures associated with identified infrastructure to minimise adverse effects on sensitive land uses from odour, noise, dust and other nuisance generating activities;

viii. establishing, maintaining and protecting appropriate buffers to waterways, wetlands, native vegetation and significant fauna habitat;

ix. ensuring it promotes and does not undermine the ongoing viability, integrity, operation, maintenance and safety of identified infrastructure;

x. ensuring effective and efficient disaster management response and recovery capabilities;

xi. where located in an overland flow path:

A. development siting, built form, layout and access responds to the risk presented by the overland flow and minimises risk to personal safety;

B. development is resilient to the impacts of overland flow by ensuring the siting and design accounts for the potential risks to property associated with the overland flow;

C. development does not impact on the conveyance of the overland flow for any event up to and including the 1% AEP for the fully developed upstream catchment;

D. development directly, indirectly and cumulatively avoid an increase in the severity of overland flow and potential for damage on the premises or other premises, public lands, watercourses, roads or infrastructure.

k. Development in the Township residential precinct includes one or more of the following:

• Community care centre(15) • Community residence(16) • Dual occupancy(21) - If on a lot with an area greater than 1000m^2 • Dwelling house(22) • Emergency services(25)	• Home based business(35) • Multiple dwelling(49) - if within 800m of the Township zone – Township Centre precinct • Residential care facility(65) - if within 800m of the Township zone – Township centre precinct • Retirement facility(67) - if within 800m of the Township zone – Township centre precinct	• Rooming accommodation(69) • Sales office(72) - if located on the same premises, or adjacent to land or buildings, being displayed or sold • Short-term accommodation(77)

l. Development in the Township residential precinct does not include any of the following:

• Adult store(1) • Agricultural supplies store(2) • Air services(3) • Animal husbandry(4) • Animal keeping(5) • Aquaculture(6) • Bar(7) • Brothel(8) • Bulk landscape supplies(9) • Car wash(11) • Cemetery(12) • Crematorium(18) • Cropping(19) • Detention facility(20) • Environment facility(26) • Extractive industry(27) • Food and drink outlet(28) • Function facility(29) • Funeral parlour(30) • Garden centre(31)	• Intensive horticulture(40) • Landing(41) • Low impact industry(42) • Major electricity infrastructure(43) • Major sport, recreation and entertainment facility(44) • Marine industry(45) • Market(46) • Medium impact industry(47) • Motor sport facility(48) • Nature-based tourism(50) • Nightclub entertainment facility(51) • Non-resident workforce accommodation(52) • Office(53) • Outdoor sales(54) • Outdoor sport and recreation(55) • Parking station(58) • Permanent plantation(59)	• Residential care facility(65) - if not within 800m of the Township zone – Township centre precinct • Resort complex(66) • Retirement facility(67) - if not within 800m of the Township zone – Township centre precinct • Roadside stall(68) • Rural industry(70) • Rural workers' accommodation(71) • Service industry(73) • Service station(74) • Shop(75) • Shopping centre(76) • Showroom(78) • Special industry(79) • Theatre(82) • Tourist attraction(83) • Tourist park(84) • Transport depot(85)

• Hardware and trade supplies(32) • Health care services(33) • High Impact industry(34) • Hospital(36) • Hotel(37) • Indoor sport and recreation(38) • Intensive animal industry(39)	• Port services(61) • Relocatable home park(62) • Renewable energy facility(63) • Research and technology industry(64)	• Veterinary services(87) • Warehouse(88) • Wholesale nursery(89) • Winery(90)

m. Development not listed in the tables above may be considered on its merits and where it reflects and supports the outcomes of the zone.

6.2.12.3.2 Accepted development subject to requirements

If development is to be categorised as accepted development subject to requirements it must comply with the requirements for accepted development set out in Part E, Table 6.2.12.3.1. Where the development does not meet a requirement for accepted development (RAD) within Part E Table 6.2.12.3.1, the category of development changes to assessable development under the rules outlined in section 5.3.3. (1), and assessment is against the corresponding performance outcome (PO) identified in the table below. This only occurs whenever a RAD is not met, and is therefore limited to the subject matter of the RADs that are not complied with. To remove any doubt, for those RADs that are complied with, there is no need for assessment against the corresponding PO.

Requirements for accepted development (RAD)	Corresponding performance outcomes (PO)
RAD1	PO3
RAD2	PO2
RAD3	PO4
RAD4	PO5
RAD5	PO6
RAD6	PO6
RAD7	PO10
RAD8	PO13
RAD9	PO16
RAD10	PO17
RAD11	PO24
RAD12	PO19
RAD13	PO20
RAD14	PO20
RAD15	PO20
RAD16	PO28

Requirements for accepted development (RAD)	Corresponding performance outcomes (PO)
RAD17	PO30
RAD18	PO27
RAD19	PO27
RAD20	PO31
RAD21	PO34
RAD22	PO35
RAD23	PO36
RAD24	PO35
RAD25	PO42
RAD26	PO37
RAD27	PO37
RAD28	PO40
RAD29	PO40
RAD30	PO41
RAD31	PO43-PO47, PO49
RAD32	PO46
RAD33	PO43
RAD34	PO43
RAD35	PO43
RAD36	PO48
RAD37	PO43
RAD38	PO43
RAD39	PO45
RAD40	PO45
RAD41	PO50
RAD42	PO50
RAD43	PO50
RAD44	PO51
RAD45	PO52
RAD46	PO54
RAD47	PO55
RAD48	PO55
RAD49	PO59
RAD50	PO59

Requirements for accepted development (RAD)	Corresponding performance outcomes (PO)
RAD51	PO59
RAD52	PO61
RAD53	PO62
RAD54	PO62
RAD55	PO63
RAD56	PO63
RAD57	PO63
RAD58	PO63
RAD59	PO64
RAD60	PO68
RAD61	PO68
RAD62	PO68
RAD63	PO68
RAD64	PO68
RAD65	PO68
RAD66	PO68
RAD67	PO68
RAD68	PO72
RAD69	PO74
RAD70	PO75
RAD71	PO76
RAD72	PO76
RAD73	PO76
RAD74	PO76
RAD75	PO78
RAD76	PO79
RAD77	PO79
RAD78	PO80
RAD79	PO81
RAD80	PO82
RAD81	PO83-PO94
RAD82	PO83-PO94
RAD83	PO95
RAD84	PO95

Requirements for accepted development (RAD)	Corresponding performance outcomes (PO)
RAD85	PO98
RAD86	PO98
RAD87	PO98
RAD88	PO99
RAD89	PO101-PO103, PO105-PO107
RAD90	PO101-PO103, PO105-PO107
RAD91	PO101-PO103
RAD92	PO104
RAD93	PO108
RAD94	PO109

Part E - Requirements for accepted development - Township residential precinct

Table 6.2.12.3.1 Requirements for accepted development - Township residential precinct

Requirements for accepted development	
General requirements	
Building height	
RAD1	Building height does not exceed that mapped on Overlay map - Building heights. Note - The above does not apply to domestic outbuildings. Refer to requirements for Domestic outbuildings in this code.
Character	
RAD2	Where involving an extension (building work) development retains elements which have cultural heritage, character or streetscape significance.
Setbacks	
RAD3	Setbacks: a. comply with the table below; or **Setbacks**

Height of wall	Frontage Primary			Frontage Secondary to street			Side To OMP and wall	Rear To OMP and wall
	To wall	To OMP	To car parking space and domestic outbuildings	To wall	To OMP	To car parking space and domestic outbuildings		
Less than 4.5m	Min 6.0m	Min 4.5m	Min 5.4	Min 3m	Min 2m	Min 5.4	Min 1.5m	Refer to standards in QDC

4.5m or more	Min 6.0m	Min 4.5m	N/A	Min 3m	Min 2m	N/A	Min 2m	Refer to standards in QDC

Note - Greater setbacks may be required if the lot adjoins an environmental corridor or area (Refer to values and constraints for details).

b. for carports associated with a Dwelling house that remain open and are not enclosed by walls, screens or the like the following applies:

i. if the Dwelling house was built before 2005: not less than the setback to an existing lawfully constructed carport or garage on an adjoining lot with the same road frontage (where a lawfully constructed carport or garage is located on both sides, the lesser of the two is applicable); or 0.5m whichever is the greater; or

ii. in all other instances: a minimum setback of 5.4m from the primary or secondary frontage.

Note - This is an alternative provision to the QDC for building work associated with a Dwelling house, and is a concurrence agency issue.

Site cover	
RAD4	Site cover does not exceed 50% (excluding eaves, sun shading devices, patios, balconies and other unenclosed structures).
Car parking	
RAD5	Car parking is provided in accordance with Schedule 7 - Car parking. Note - The above rates exclude car parking spaces for people with a disability required by Disability Discrimination Act 1992 or the relevant disability discrimination legislation and standards.
RAD6	Car parking and manoeuvring areas are designed and constructed in accordance with the Australian Standards AS2890.1.
Waste	
RAD7	Bins and bin storage area/s are provided, designed and managed in accordance with Planning scheme policy – Waste.
Lighting	
RAD8	Artificial lighting on-site is directed and shielded in such a manner as not to exceed the recommended maximum values of light technical parameters of the control of obtrusive light given in Table 2.1 of Australian Standard AS 4282 (1997) Control of Obtrusive Effects of Outdoor Lighting. Note - "Curfewed hours" are taken to be those hours between 10pm and 7am on the following day
Clearing of habitat trees where not located in the Environmental areas overlay map	
RAD9	Development does not result in the damaging, destroyed or clearing of a habitat tree. This does not apply to: a. Clearing of a habitat tree located within an approved development footprint;

	b. Clearing of a habitat tree within 10m from a lawfully established building reasonably necessary for emergency access or immediately required in response to an accident or emergency; c. Clearing of a habitat tree reasonably necessary to remove or reduce the risk vegetation poses to serious personal injury or damage to infrastructure; d. Clearing of a habitat tree reasonably necessary to construct and maintain a property boundary fence and not exceed 4m in width either side of the fence where in the Rural , Rural residential and Environmental management and conservation zones. In any other zone, clearing is not to exceed 2m in width either side of the fence; e. Clearing of a habitat tree reasonably necessary for the purpose of maintenance or works within a registered easement for public infrastructure or drainage purposes; f. Clearing of a habitat tree in accordance with a bushfire management plan prepared by a suitably qualified person, submitted to and accepted by Council; g. Clearing of a habitat tree associated with removal of recognised weed species, maintaining existing open pastures and cropping land, windbreaks, lawns or created gardens; h. Native forest practice where accepted development under Part 1, 1.7.7 Accepted development. Editor's note - A native tree measuring greater than 80cm in diameter when measured at 1.3m from the ground is recognised as a 'habitat tree'. For further information on habitat trees, refer to Planning scheme policy – Environmental areas and corridors. Information detailing how this measurement is undertaken is provided in Australian Standard AS 4970 2009 Protection of Trees on Development Sites - Appendix A.
Works requirements	

Utilities	
RAD10	Development is provided with an appropriate level of service and infrastructure in accordance with Planning scheme policy - Integrated design (Appendix A).

Access	
RAD11	The frontage road is fully constructed to Council's standards. Note - Roads are considered to be constructed in accordance with Council standards when there is sufficient pavement width, geometry and depth to comply with the requirements of Planning scheme policy - Integrated design and Planning scheme policy - Operational works inspection, maintenance and bonding procedures. Testing of the existing pavement may be required to confirm whether the existing works meet the standards in Planning scheme policy - Integrated design and Planning scheme policy - Operational works inspection, maintenance and bonding procedures. Note - Frontage roads include streets where no direct lot access is provided.
RAD12	Any new or changes to existing direct vehicle access for residential development does not occur from arterial or sub-arterial roads.
RAD13	Any new or changes to existing crossovers and driveways are designed, located and constructed in accordance with: a. where for a Council-controlled road and associated with a Dwelling house: i. Planning scheme policy - Integrated design;

	b. where for a Council-controlled road and not associated with a Dwelling house: i. AS/NZS2890.1 Parking facilities Part 1: Off street car parking; ii. AS/NZS 2890.2 - Parking facilities Part 2: Off-street commercial vehicle facilities; iii. Planning scheme policy - Integrated design; iv. Schedule 8 - Service vehicle requirements; c. where for a State-Controlled road, the Safe Intersection Sight Distance requirements in Austroads and the appropriate IPWEAQ standard drawings, or a copy of a Transport Infrastructure Act 1994, section 62 approval.
RAD14	Any new or changes to existing internal driveways and access ways are designed and constructed in accordance with AS/NZS 2890.1 Parking Facilities Part 1: Off street car parking and the relevant standards in Planning scheme policy - Integrated design.
RAD15	Access driveways, manoeuvring areas and loading facilities are sealed and provide for service vehicles listed in Schedule 8 - Service vehicle requirements for the relevant use. The on-site manoeuvring is to be in accordance with Schedule 8 - Service vehicle requirements.

Stormwater	
RAD16	Any new or changes to existing stormwater run-off from the site is conveyed to a point of lawful discharge without causing actionable nuisance to any person, property or premises in accordance with Planning scheme policy – Integrated design. Note - A watercourse as defined in the Water Act may be accepted as a lawful point of discharge providing the drainage discharge from the site does not increase the downstream flood levels during events up to and including the 1% AEP storm. An afflux of +20mm may be accepted on Council controlled land and road infrastructure. No worsening is ensured when stormwater is discharged into a catchment that includes State Transport Infrastructure.
RAD17	Development incorporates a 'deemed to comply solution' to manage stormwater quality where the development: a. is for an urban purpose that involves a land area of 2500m^2 or greater; and b. will result in: i. 6 or more dwellings; or ii. an impervious area greater than 25% of the net developable area. Note - The deemed to comply solution is to be designed, constructed, established and maintained in accordance with the requirements of Water by Design 'Deemed to Comply Solutions - Stormwater Quality Management for South East Queensland' and Planning scheme policy - Integrated design.
RAD18	Development ensures that surface flows entering the premises from adjacent properties are not blocked, diverted or concentrated. Note - A report from a suitably qualified Registered Professional Engineer Queensland may be required certifying that the development does not increase the potential for significant adverse impacts on an upstream, downstream or surrounding premises.

RAD19	Development ensures that works (e.g. fences and walls) do not block, divert or concentrate the flow of stormwater to adjoining properties. Note - A report from a suitably qualified Registered Professional Engineer Queensland may be required certifying that the development does not increase the potential for significant adverse impacts on an upstream, downstream or surrounding premises.
RAD20	Stormwater drainage infrastructure (excluding detention and bio-retention systems) through or within private land is protected by easements in favour of Council (at no cost to Council). Minimum easement widths are as follows:

Pipe Diameter	Minimum Easement Width (excluding access requirements)
Stormwater Pipe up to 825mm diameter	3.0m
Stormwater Pipe up to 825mm diameter with Sewer pipe up to 225m diameter	4.0m
Stormwater pipe greater than 825mm diameter	Easement boundary to be 1m clear of the outside wall of the pipe and clear of all pits.

Note - Additional easement width may be required in certain circumstances in order to facilitate maintenance access to the stormwater system.

Note - Refer to Planning scheme policy - Integrated design (Appendix C) for easement requirements over open channels.

Site works and construction management	
RAD21	The site and any existing structures are to be maintained in a tidy and safe condition.
RAD22	Development does not cause erosion or allow sediment to leave the site. Note - The International Erosion Control Association (Australasia) Best Practice Erosion and Sediment Control provides guidance on strategies and techniques for managing erosion and sedimentation.
RAD23	No dust emissions extend beyond the boundaries of the site during soil disturbances and construction works.
RAD24	Existing street trees are protected and not damaged during works. Note - Where development occurs in the tree protection zone, measures and techniques as detailed in Australian Standard AS 4970 Protection of trees on developments sites are adopted and implemented.
RAD25	Any damage to Council land or infrastructure is repaired or replaced with the same materials, prior to plan sealing, or final building classification.

RAD26	Construction traffic including contractor car parking is controlled in accordance with a traffic management plan, prepared in accordance with the Manual of Uniform Traffic Control Devices (MUTCD) to ensure all traffic movements to and from the site are safe.
RAD27	Any material dropped, deposited or spilled on the road(s) as a result of construction processes associated with the site are to be cleaned at all times.
RAD28	All native vegetation to be retained on-site is temporarily fenced or protected prior to and during development works. Note - No parking of vehicles or storage of machinery or goods is to occur in these areas during development works
RAD29	Disposal of materials is managed in one or more of the following ways: a. all cleared vegetation, declared weeds, stumps, rubbish, car bodies, scrap metal and the like are removed and disposed of in a Council land fill facility; or b. all native vegetation with a diameter below 400mm is to be chipped and stored on-site. Note - No burning of cleared vegetation is permitted. Note - The chipped vegetation must be stored in an approved location.
RAD30	All development works are carried out within the following times: a. Monday to Saturday (other than public holidays) between 6:30am and 6:30pm on the same day; b. no work is to be carried out on Sundays or public holidays.

Earthworks	
RAD31	The total of all cut and fill on-site does not exceed 900mm in height. **Figure - Cut and Fill** 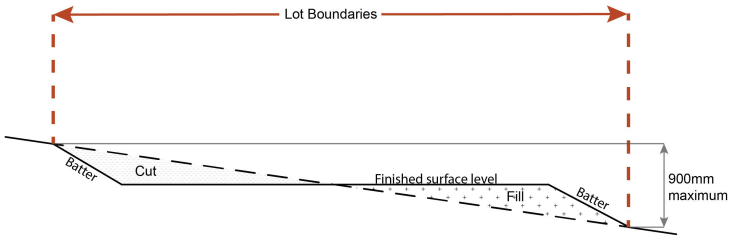 Note - This is site earthworks not building work.
RAD32	Cut and fill batters, (other than batters to dams and water impoundments), have a finished slope no steeper than the following: a. any cut batter is no steeper than 1V in 4H;

	b. any fill batter, (other than a compacted fill batter), is no steeper than 1V in 4H; c. any compacted fill batter is no steeper than 1V in 4H.
RAD33	All cut and fill batters are provided with appropriate scour, erosion protection and run-off control measures including catch drains at the top of batters and lined batter drains as necessary.
RAD34	Stabilisation measures are provided, as necessary, to ensure long-term stability and low maintenance of steep slopes and batters. Note - Inspection and certification of steep slopes and batters may be required by a suitably qualified and experienced RPEQ.
RAD35	All fill and excavation is contained on-site and is free draining.
RAD36	Earthworks undertaken on the development site are shaped in a manner which does not: a. prevent stormwater surface flow which, prior to commencement of the earthworks, passed onto the development site, from entering the land; or b. redirect stormwater surface flow away from existing flow paths; or c. divert stormwater surface flow onto adjacent land (other than a road) in a manner which: i. concentrates the flow; or ii. increases the flow rates of stormwater over the affected section of the adjacent land above the situation which existed prior to the diversion; or iii. causes actionable nuisance to any person, property or premises.
RAD37	All fill placed on-site is: a. limited to that necessary for the approved use; b. clean and uncontaminated (i.e. no building waste, concrete, green waste, actual acid sulfate soils, potential acid sulfate soils or contaminated material etc.).
RAD38	The site is prepared and the fill placed on-site in accordance with Australian Standard AS3798. Note - The fill is to be inspected and tested in accordance with Planning scheme policy - Operational works inspection, maintenance and bonding procedures
RAD39	No filling or excavation is undertaken in an easement issued in favour of Council or a public sector entity. Note - Public sector entity is defined in Schedule 2 of the Act.
RAD40	Filling or excavation that would result in any of the following is not carried out on site: a. a reduction in cover over any Council or public sector entity infrastructure to less than 600mm;

	b. an increase in finished surface grade over, or within 1.5m on each side of, the Council or public sector entity infrastructure above that which existed prior to the filling or excavation works being undertaken; c. prevent reasonable access to Council or public sector entity maintained infrastructure or any drainage feature on, or adjacent to the site for monitoring, maintenance or replacement purposes. Note - Public sector entity is defined in Schedule 2 of the Act. Note - All building work covered by QDC MP1.4 is excluded from this provision.

Fire services

Note - The provisions under this heading only apply if:

a. the development is for, or incorporates:

i. reconfiguring a lot for a community title scheme creating 1 or more vacant lots; or
ii. material change of use for 2 or more sole occupancy units on the same lot, or within the same community titles scheme; or
iii. material change of use for a Tourist park(84) with accommodation in the form of caravans or tents; or
iv. material change of use for outdoor sales(54), outdoor processing or outdoor storage where involving combustible materials.

AND

b. none of the following exceptions apply:

i. the distributor-retailer for the area has indicated, in its netserv plan, that the premises will not be served by that entity's reticulated water supply; or
ii. every part of the development site is within 60m walking distance of an existing fire hydrant on the distributor-retailer's reticulated water supply network, measured around all obstructions, either on or adjacent to the site.

Note - The provisions under this heading do not apply to buildings that are required by the Building Code of Australia to have a fire hydrant system complying with Australian Standard AS 2419.1 (2005) – Fire Hydrant Installations or other fire fighting facilities which provide equivalent protection.

RAD41	External fire hydrant facilities are provided on site to the standard prescribed under the relevant parts of *Australian Standard AS 2419.1 (2005) – Fire Hydrant Installations*. Note - For this requirement for accepted development, the following are the relevant parts of AS 2419.1 (2005): a. in regard to the form of any fire hydrant - Part 8.5 and Part 3.2.2.1, with the exception that for Tourist parks(84) or development comprised solely of dwellings and their associated outbuildings, single outlet above-ground hydrants or suitably signposted in-ground hydrants would be an acceptable alternative; b. in regard to the general locational requirements for fire hydrants - Part 3.2.2.2 (a), (e), (f), (g) and (h) as well as Appendix B of AS 2419.1 (2005); c. in regard to the proximity of hydrants to buildings and other facilities - Part 3.2.2.2 (b), (c) and (d), with the exception that: i. - for dwellings and their associated outbuildings, hydrant coverage need only extend to the roof and external walls of those buildings;

	ii. - for caravans and tents, hydrant coverage need only extend to the roof of those tents and caravans; iii. - for outdoor sales(54), processing or storage facilities, hydrant coverage is required across the entire area of the outdoor sales(54), outdoor processing and outdoor storage facilities; and d. in regard to fire hydrant accessibility and clearance requirements - Part 3.5 and where applicable, Part 3.6.
RAD42	A continuous path of travel having the following characteristics is provided between the vehicle access point to the site and each external fire hydrant and hydrant booster point on the land: a. an unobstructed width of no less than 3.5m; b. an unobstructed height of no less than 4.8m; c. constructed to be readily traversed by a 17 tonne HRV fire brigade pumping appliance; d. an area for a fire brigade pumping appliance to stand within 20m of each fire hydrant and 8m of each hydrant booster point.
RAD43	On-site fire hydrant facilities are maintained in effective operating order in a manner prescribed in *Australian Standard AS1851 (2012) – Routine service of fire protection systems and equipment*.
RAD44	For development that contains on-site fire hydrants external to buildings: a. those external hydrants can be seen from the vehicular entry point to the site; or b. a sign identifying the following is provided at the vehicular entry point to the site: i. the overall layout of the development (to scale); ii. internal road names (where used); iii. all communal facilities (where provided); iv. the reception area and on-site manager's office (where provided); v. external hydrants and hydrant booster points; vi. physical constraints within the internal roadway system which would restrict access by fire fighting appliances to external hydrants and hydrant booster points. Note - The sign prescribed above, and the graphics used are to be: a. in a form; b. of a size; c. illuminated to a level; which allows the information on the sign to be readily understood, at all times, by a person in a fire fighting appliance up to 4.5m from the sign.
RAD45	For development that contains on-site fire hydrants external to buildings, those hydrants are identified by way of marker posts and raised reflective pavements markers in the manner prescribed in the technical note *Fire hydrant indication system* produced by the Queensland Department of Transport and Main Roads. Note - Technical note Fire hydrant indication system is available on the website of the Queensland Department of Transport and Main Roads.

Use specific requirements	
Dwelling house(22)	
Car parking	
RAD46	Garage and carport openings, where within the first 20m of the site frontage are no greater than: **Primary or secondary frontage** / **Covered car space opening(s) per street frontage And location of car parking areas** Greater than 18m: Not specified Greater than 12.5m to 18m: 6m wide maximum 12.5m or less: Single storey dwelling: 3.0m wide maximum; Double storey dwelling: 6.0m wide maximum and recessed 1.0m behind the front wall or balcony of upper level. Note - Refer to Planning scheme policy - Residential design for details and examples.
Access and driveways	
RAD47	A maximum of 1 driveway crossover per street frontage.
RAD48	Driveways do not include a reversing bay, manoeuvring area or visitor parking spaces (other than tandem spaces) in the front setback.
Casual surveillance	
RAD49	Dwellings must address primary frontages (including arterial, sub-arterial and regional-arterial roads) with a minimum of a front door, window(s) and pedestrian entrance. Note - If an acoustic fence has been conditioned as part of a reconfiguring a lot approval this provision does not apply to that frontage. Note - This is a quantifiable standard that relates to the amenity and aesthetic impacts of the building or structure. Non-compliance with this provision for a Dwelling house(22) requires a concurrence agency response from council.
RAD50	Each dwelling (primary and secondary), excluding domestic outbuildings and garages, that overlooks an adjoining public space (street, public open space or laneway) provides one habitable room window with an area of at least $1m^2$ or multiple habitable room windows having a combined area of at least $2.5m^2$ overlooking each adjoining public space (street, public open space or laneway). Note - Secondary dwellings are not required to provide a habitable room window where only the secondary dwelling garage overlooks the adjoining public space and all habitable rooms do not adjoin a public space.
RAD51	30% of the front façade of the building (excluding the garage and front door) is made up of windows or glazing.
Waste	
RAD52	Each dwelling includes a garbage bin utility area that: a. is screened from public areas; b. is not located in the primary frontage setback;

	c. is not located in an enclosed garage; d. has a minimum area of 1m x 2m; e. has access to the collection point without going through a dwelling. Note - refer to Planning scheme policy - Residential design for details and examples. Note - this is a quantifiable standard that relates to the amenity and aesthetic impacts of the building or structure. Non-compliance with this provision for a Dwelling house(22) requires a concurrence agency response from council.
Earthworks	
RAD53	Building and site design on slopes between 10% and 15% must: a. use split-level, multiple-slab, pier or pole construction; b. avoid single-plane slabs and benching; c. have built to boundary walls on the low side of the site to avoid drainage issues; d. follow the contour and ensure the height of cut or fill, whether retained or not, does not exceed 900mm. **Figure - Cut and fill** 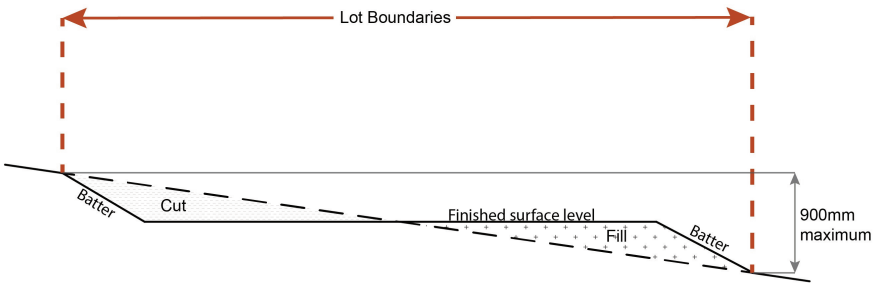
RAD54	Building and site design on slopes greater than 15% do not include slab on ground.
Secondary dwelling	
RAD55	The siting and design of dwellings ensures that the secondary dwelling is: a. not located in front of the primary dwelling; b. annexed to (adjoining, below or above) or located within 10.0m of the primary dwelling (excluding domestic outbuildings). Note - The requirements to locate a Secondary dwelling within 10m of the primary dwelling is measured from the outermost projection of the primary dwelling (being the main house, excluding domestic outbuildings) to the outermost projection of the Secondary dwelling. The entire Secondary dwelling does not need to be contained within the specified distance. Note - Refer to Planning scheme policy - Residential design for details and examples.
RAD56	No more than 1 secondary dwelling is located on an allotment.

RAD57	The GFA of the secondary dwelling does not exceed 45m^2.
RAD58	Provide a minimum of one designated car parking space for the Secondary dwelling (in addition to those required for the dwelling house). This car parking space(s) is to be co-located with the parking spaces for the primary dwelling to appear as a single dwelling from the street. Note - The requirement for co-locating secondary dwelling parking space(s) with the car parking space(s) for the primary dwelling does not apply to corner lots where the primary and secondary dwellings address different street frontages and are accessed via separate driveways. Note - Refer to Planning scheme policy- Residential design for details and examples
Domestic outbuildings	
RAD59	Domestic outbuildings: a. have a total combined maximum roofed area as outlined in the table below: **Size of lot** — **Maximum roofed area** Less than 600m^2 — 50m^2 600m^2 - 1000m^2 — 70m^2 >1000m^2 – 2000m^2 — 80m^2 Greater than 2000m^2 — 150m^2 b. have a maximum building height as follows; i. where in front of the main building line for a carport - have a maximum building height of 3.3m and a mean height not exceeding 2.7m; or ii. for all other instances - have a maximum building height of 4m and a mean height not exceeding 3.5m; c. are located behind the main building line and not within the primary frontage, secondary frontage or trafficable water body setbacks except where for a carport and complying with the front setback for carports specified in this code. Note - For c. above the building line of a trafficable water body boundary is to be treated the same as a secondary frontage. Note - Except for the matters outlined in a. above, this is an alternative provision to the QDC for building work associated with a Dwelling house(22), and is a concurrence agency issue.
Home based business(35)	
RAD60	A maximum of 1 employee (not a resident) OR 2 customers OR customers from within 1 Small rigid vehicle (SRV) or smaller are permitted on the site at any one time.
RAD61	Service and delivery vehicles do not exceed a Small rigid vehicle (SRV) at any one time.
RAD62	Vehicle parking for the Home based business(35) on-site is limited to 1 car or Small rigid vehicle (SRV).
RAD63	Home based business(s)(35) occupy an area of the existing dwelling or on-site structure not greater than 40m^2 gross floor area.

RAD64	Home based business(s)[35] do not involve manufacturing. Note - Food businesses that are licensable by local government and only involve the manufacturing of non-potentially hazardous food are permitted. Definitions in the Food Act 2006 apply to this note.
RAD65	The amenity of the area and adjacent sensitive land uses are protected from the impacts of dust, odour, chemicals and other environmental impacts.
RAD66	The hours of operation do not exceed 8:00am to 6:00pm, Monday to Saturday and are not open to the public on Sunday's, Christmas Day, Good Friday and Anzac Day. Note - Office or administrative activities that do not generate non-residents visiting the site, such as book-keeping and computer work, may operate outside the hours of operation.
RAD67	For a bed and breakfast, the use: a. is fully contained within the existing dwelling on-site; b. occupies a maximum of 2 bedrooms; c. includes the provision of a minimum of 1 meal per day; d. accommodates a maximum of 6 people at any one time. Note - For a Bed and Breakfast SO44 - SO50 above do not apply.
Sales office[72]	
RAD68	The use is not carried out for longer than 2 years.
Telecommunications facility[81] Editor's note - In accordance with the Federal legislation Telecommunications facilities[81] must be constructed and operated in a manner that will not cause human exposure to electromagnetic radiation beyond the limits outlined in the Radiocommunications (Electromagnetic Radiation - Human Exposure) Standard 2003 and Radio Protection Standard for Maximum Exposure Levels to Radiofrequency Fields - 3Khz to 300Ghz.	
RAD69	A minimum area of $45m^2$ is available to allow for additional equipment shelters and associated structures for the purpose of co-locating on the proposed facility.
RAD70	The development results in no net reduction in the minimum quantity and standard of landscaping, private or communal open space or car parking spaces required under the planning scheme or under an existing development approval.
RAD71	Equipment shelters and associated structures are located: a. directly beside the existing equipment shelter and associated structures; b. behind the main building line; c. further away from the frontage than the existing equipment shelter and associated structures; d. a minimum of 10m from side and rear boundaries, except where in the Industry and Extractive industry zones, the minimum side and rear setback is 3m.
RAD72	Equipment shelters and other associated structures are either the same type of colour or material to match the surrounding locality.
RAD73	The facility is enclosed by security fencing or by other means to ensure public access is prohibited.

RAD74	A minimum 3m wide strip of dense planting is provided around the perimeter of the fenced area, between the development and street frontage and adjoining uses. Note - Landscaping is provided in accordance with Planning scheme policy - Integrated design. Note - Council may require a detailed landscaping plan, prepared by a suitably qualified person to ensure compliance with Planning scheme policy - Integrated design.
RAD75	All equipment comprising the telecommunications facility[(81)] which produces audible or non-audible sound is housed within a fully enclosed building incorporating sound control measures sufficient to ensure no noise from this equipment can be heard, or felt at the site boundary.

Values and constraints requirements

Note - The relevant values and constraints requirements do not apply where the development is consistent with a current Development permit for Reconfiguring a lot or Material change of use or Operational work, where that approval has considered and addressed (e.g. through a development footprint plan (or similar in the case of Landslide hazard) or conditions of approval) the identified value or constraint under this planning scheme.

Bushfire hazard (refer Overlay map - Bushfire hazard to determine if the following requirements apply)

Note - For the purposes of section 12 of the Building Regulation 2006, land identified as very high potential bushfire intensity, high potential bushfire intensity, medium potential bushfire intensity or potential impact buffer on the Bushfire hazard overlay map is the 'designated bushfire hazard area'. AS 3959-2009 Construction of buildings in bushfire hazard areas applies within these areas.

RAD76	a. Building and structures are: i. not located on a ridgeline ii. not located on land with a slope greater than 15% (see Overlay map – Landslide hazard) b. Dwellings are located on east to south facing slopes. 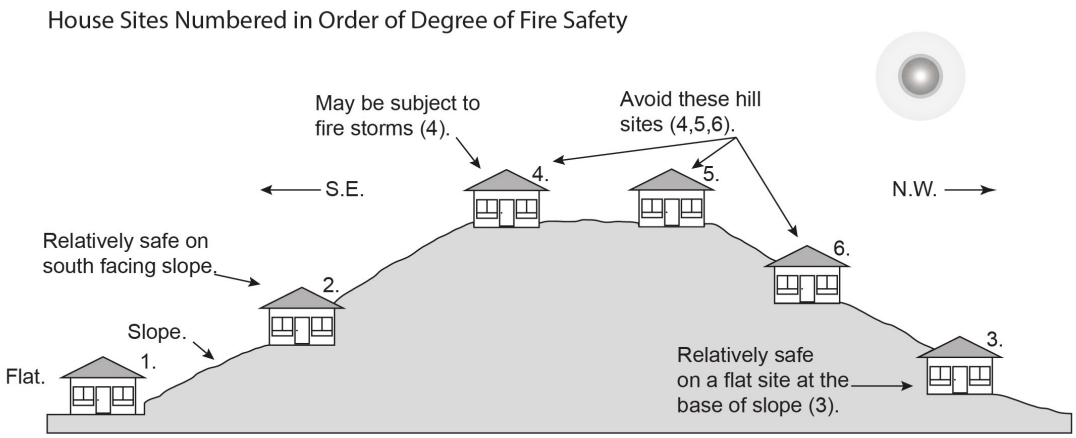 (1 being the safest , 6 being the most hazardous.) From Bushfire Prone Areas: Siting and Design of Residential Buildings (1997), Queensland Department of Local Government and Planning, and Queensland Fire & Rescue Service.
RAD77	Buildings and structures have contained within the site:

	a. a separation from classified vegetation of 20m or the distance required to achieve a bushfire attack level (BAL) at the building, roofed structure or fire fighting water supply of no more than 29, whichever is the greater; b. a separation from low threat vegetation of 10m or the distance required to achieve a bushfire attack level (BAL) at the building, roofed structure or fire fighting water supply of no more than 29, whichever is the greater; c. a separation of no less than 10m between a fire fighting water supply extraction point and any classified vegetation, buildings and other roofed structures; d. an area suitable for a standard fire fighting appliance to stand within 3m of a fire fighting water supply extraction point; and e. an access path suitable for use by a standard fire fighting appliance having a formed width of at least 4m, a cross-fall of no greater than 5%, and a longitudinal gradient of no greater than 25%: i. to, and around, each building and other roofed structure; and ii. to each fire fighting water supply extraction point. Note - The meaning of the terms classified vegetation and low threat vegetation as well as the method of calculating the bushfire attack level are as described in Australian Standard AS 3959.
RAD78	The length of driveway: a. to a public road does not exceed 100m between the most distant part of a building used for any purpose other than storage and the nearest part of a public road; b. has a maximum gradient no greater than 12.5%; c. have a minimum width of 3.5m; d. accommodate turning areas for fire fighting appliances in accordance with Qld Fire and Emergency Services' Fire Hydrant and Vehicle Access Guideline.
RAD79	a. A reticulated water supply is provided by a distributer retailer for the area or, where not connected to a reticulated water supply, on-site fire fighting water storage containing not less than 10 000 litres (tanks with fire brigade tank fittings, swimming pools) is provided and located within 10m of buildings and structures. b. Where a swimming pool is the nominated on-site fire fighting water storage source, vehicle access to within 3m of that water storage source is provided. c. Where a tank is the nominated on-site fire fighting water storage source, it includes: i. a hardstand area allowing medium rigid vehicle (15 tonne fire appliance) access within 6m of the tank; ii. fire brigade tank fittings, comprising 50mm ball valve and male camlock coupling and, if underground, an access hole of 20mm (minimum) to accommodate suction lines.
RAD80	Development does not involve the manufacture or storage of hazardous chemicals.

Environmental areas (refer Overlay map - Environmental areas to determine if the following requirements apply)

Note - The following are excluded from the native clearing provisions of this planning scheme:

a. Clearing of native vegetation located within an approved development footprint;

b. Clearing of native vegetation within 10m from a lawfully established building reasonably necessary for emergency access or immediately required in response to an accident or emergency;

c. Clearing of native vegetation reasonably necessary to remove or reduce the risk vegetation poses to serious personal injury or damage to infrastructure;

d. Clearing of native vegetation reasonably necessary to construct and maintain a property boundary fence and not exceed 4m in width either side of the fence where in the Rural, Rural residential and Environmental Management and Conservation zones. In any other zone, clearing is not to exceed 2m in width either side of the fence;

e. Clearing of native vegetation reasonably necessary for the purpose of maintenance or works within a registered easement for public infrastructure or drainage purposes;

f. Clearing of native vegetation in accordance with a bushfire management plan prepared by a suitably qualified person, submitted to and accepted by Council;

g. Clearing of native vegetation associated with removal of recognised weed species, maintaining existing open pastures and cropping land, windbreaks, lawns or created gardens;

h. Grazing of native pasture by stock;

i. Native forest practice where accepted development under Part 1, 1.7.7 Accepted development.

Note - Definition for native vegetation is located in Schedule 1 Definitions.

Note - Native vegetation subject to this requirement primarily comprises of matters of national environmental significance (MNES), matters of state environmental significance (MSES). They also comprise some matters of local environmental significance (MLES). A MLES is defined in Schedule 1.2, Administrative definitions. A list of the elements that apply to the mapped MSES and MLES is provided in Appendix 1 of the Planning scheme policy - Environmental areas.

Editors' Note - The accuracy of overlay mapping can be challenged through the development application process (code assessable development) or by way of a planning scheme amendment. See Council's website for details.

Editors' Note - When clearing native vegetation within a MSES area, you may still require approval from the State government.

RAD81	Where no suitable land cleared of native vegetation exists, clearing of native vegetation in a High Value Area or Value Area is for the purpose of a new dwelling house**(22)** or extension to an existing dwelling house**(22)** only on lots less than 750m^2. Editor's note - See in heading above for other uses excluded from native vegetation clearing requirements. Editor's note - Where vegetation clearance is accepted development subject to requirements, care should be undertaken to avoid adverse impacts on koalas, koala habitat values and habitat connectivity and to encourage existing koala usage of the site. Measures to minimise impacts include: i. co-locating all associated activities, infrastructure and access strips; ii. be the least valued area of koala habitat on the site; iii. minimise the footprint of the development envelope area; iv. minimise edge effects to areas external to the development envelope; v. location and design consideration to ensure koala safety and movement in accordance with the Koala-sensitive Design Guideline and Planning scheme policy – Environmental areas; vi. sufficient area between the development and koala habitat trees to achieve their long-term viability. Editor's note - Where vegetation clearing is accepted development subject to requirements, consideration should be given to avoid clearing habitat trees. Habitat trees may contain structural hollows where animals live, breed and shelter. The provision of nest boxes or salvaging of hollows will provide compensatory roosting and nesting opportunities for local wildlife including sugar gliders, possums and owls. For further information see Planning scheme policy – Environmental areas.
RAD82	No clearing of native vegetation is to occur within the Value Offset Area MLES - Waterway buffer or Value Offset Area MLES - Wetland buffer. This does not apply to the following:

	a. Clearing of native vegetation located within an approved development footprint; b. Clearing of native vegetation within 10m from a lawfully established building reasonably necessary for emergency access or immediately required in response to an accident or emergency; c. Clearing of native vegetation reasonably necessary to remove or reduce the risk vegetation poses to serious personal injury or damage to infrastructure; d. Clearing of native vegetation reasonably necessary to construct and maintain a property boundary fence and not exceed 4m in width either side of the fence where in the Rural, Rural residential and Environmental management and conservation zones. In any other zone, clearing is not to exceed 2m in width either side of the fence; e. Clearing of native vegetation reasonably necessary for the purpose of maintenance or works within a registered easement for public infrastructure or drainage purposes; f. Clearing of native vegetation in accordance with a bushfire management plan prepared by a suitably qualified person, submitted to and accepted by Council; g. Clearing of native vegetation associated with removal of recognised weed species, maintaining existing open pastures and cropping land, windbreaks, lawns or created gardens; h. Grazing of native pasture by stock; i. Native forest practice where accepted development under Part 1, 1.7.7 Accepted development.
Heritage and landscape character (refer Overlay map - Heritage and landscape character to determine if the following requirements apply) Note - Places, including sites, objects and buildings having local cultural heritage significance, are identified on Overlay map - Heritage and landscape character and listed in Schedule 1 of Planning scheme policy - Heritage and landscape character. Places also having cultural heritage significance at a State level and being entered in the Queensland Heritage Register, are also identified in Schedule 1 of Planning scheme policy - Heritage and landscape character.	
RAD83	Development is for the preservation, maintenance, repair and restoration of the site, object or building. This does not apply to Listed item 99, in Schedule 1 - List of sites, objects and buildings of significant historical and cultural value of Planning scheme policy - Heritage and landscape character. Note - Preservation, maintenance, repair and restoration are defined in Schedule 1 - Definitions
RAD84	A cultural heritage conservation management plan is prepared in accordance with Planning scheme policy – Heritage and landscape character and submitted to Council prior to the commencement of any preservation, maintenance, repair and restoration works. Any preservation, maintenance, repair and restoration works are in accordance with the Council approved cultural heritage conservation management plan. This does not apply to Listed item 99 in Schedule 1 - List of sites, objects and buildings of significant historical and cultural value of Planning scheme policy - Heritage and landscape character.
RAD85	Development does not result in the removal of or damage to any significant tree identified on Overlay map – Heritage and landscape character and listed in Appendix 2 of Planning scheme policy – Heritage and landscape character.
RAD86	The following development does not occur within 20m of the base of any significant tree, identified on Overlay map – Heritage and landscape character and listed in Appendix 2 of Planning scheme policy – Heritage and landscape character: a. construction of any building; b. laying of overhead or underground services; c. any sealing, paving, soil compaction; d. any alteration of more than 75mm to the ground surface prior to work commencing.
RAD87	Pruning of a significant tree occurs in accordance with Australian Standard AS 4373-2007 - Pruning of Amenity Trees.

Infrastructure buffers (refer Overlay map - Infrastructure buffers to determine if the following requirements apply)	

RAD88	Development does not include the following uses within a Wastewater treatment site buffer:
	a. Caretaker's accommodation(10);
	b. Community residence(16);
	c. Dual occupancy(21);
	d. Dwelling house;(22)
	e. Dwelling unit(23);
	f. Hospital(36);
	g. Rooming accommodation(69);
	h. Multiple dwelling(49);
	i. Non-resident workforce accommodation(52);
	j. Relocatable home park(62);
	k. Residential care facility(65);
	l. Resort complex(66);
	m. Retirement facility(67);
	n. Rural workers' accommodation(71);
	o. Short-term accommodation(77);
	p. Tourist park(84).

Overland flow path (refer Overlay map - Overland flow path to determine if the following requirements apply)	
RAD89	Development for a material change of use or building work does not involve the construction of a building or structure in an Overland flow path area.
RAD90	Development for a material change of use or operational work does not impede the flow of flood waters through the premises or worsen flood flows to other premises. Note - A report from a suitably qualified Registered Professional Engineer Queensland is required certifying that the development does not increase the potential for significant adverse impacts on an upstream, downstream or surrounding premises. Note - Reporting to be prepared in accordance with Planning scheme policy – Flood hazard, Coastal hazard and Overland flow
RAD91	Development for a material change of use or building work ensures that fencing in an overland flow path area is at least 50% permeable.
RAD92	Development for a material change of use or building work that involves a hazardous chemical ensures the hazardous chemicals is not located within an overland flow path area.
RAD93	Development for a material change of use or building work for a Park(57) ensures that work is provided in accordance with the requirements set out in Appendix B of the Planning scheme policy - Integrated design.
Riparian and wetland setbacks (refer Overlay map - Riparian and wetland setback to determine if the following requirements apply) Note - W1, W2 and W3 waterway and drainage lines, and wetlands are mapped on Schedule 2, Section 2.5 Overlay Maps – Riparian and wetland setbacks.	
RAD94	No development is to occur within: a. 50m from top of bank for W1 waterway and drainage line b. 30m from top of bank for W2 waterway and drainage line

	c. 20m from top of bank for W3 waterway and drainage line d. 100m from the edge of a Ramsar wetland, 50m from all other wetlands. Note - W1, W2 and W3 waterways and drainage lines, and wetlands are mapped on Schedule 2, Section 2.5 Overlay Maps – Riparian and wetland setbacks. Note - In some cases, the top of bank may not be easily defined, as such a hydraulic measurement may be applied instead. Moreton Bay Regional Council will provide further direction on how to determine and locate the setback boundary in these locations. Note - The minimum setback distance applies to the each side of waterway.
Transport noise corridors (refer Overlay map - Transport noise corridors) This is for information purposes only. No requirements for accepted development or criteria for assessable development apply. Development located within a Transport Noise Corridor must satisfy the requirements of the Queensland Development Code	

Part F - Criteria for assessable development - Township residential precinct

Where development is categorised as assessable development - code assessment in the Table of Assessment, and located in a precinct, the assessment benchmarks are the criteria set out in Part F, Table 6.2.12.3.2 as well as the purpose statement and overall outcomes of this code.

Where development is categorised as assessable development - impact assessment, the assessment benchmarks become the whole of the planning scheme.

Table 6.2.12.3.2 Assessable development - Township residential precinct

Performance outcomes	Examples that achieve aspects of the Performance Outcomes
General criteria	
Character	
PO1 Residential development maintains the predominantly low-density residential nature and traditional well connected layout of residential townships.	No example provided.
PO2 Development incorporates traditional building form, detailing, colours and lightweight materials consistent with the country town character of the area. Note - Refer to Planning scheme policy - Township Character for details and examples.	No example provided.
Building height	
PO3	**E3**

Building height a. is consistent with the low rise character of the Township precinct; b. preserves the natural features of the site, including slope, orientation and view corridors; c. does not unduly impact on views, breezes, sunlight or privacy experienced by adjoining properties.	Building height does not exceed: a. that mapped on Overlay map – Building heights; or b. for domestic outbuildings, including free standing carports and garages, 4m and a mean height not exceeding 3.5m.
Setbacks	
PO4 Setbacks are: a. consistent with the low density Township character where buildings are positioned further away from the footpath and further apart from each other; b. provide area on-site that is unconstrained by buildings and structures; c. ensure parked vehicles do not restrict pedestrian and traffic movement and safety; d. maintain the privacy of residents and adjoining properties; e. maintain private open space areas that are of a size and shape that is useable and functional; f. ensure covered car parking spaces and domestic outbuildings that are visible from the street or public space: i. visually integrate with the dwelling house; Note - For example, materials, colours, finishes and roof form are consistent with the existing dwelling. ii. are of a scale, location and built form that contributes positively to the streetscape; iii. have a design and built form that complements the low density character of the precinct; iv. are consistent with the established character of the precinct and avoid dominating or otherwise negatively impacting the streetscape or adjoining properties'.	**E4** Setbacks: a. comply with the table below; or **Setbacks** (see table below) Note - Greater setbacks may be required if the lot adjoins an environmental corridor or area (Refer to values and constraints for details). b. for carports associated with a Dwelling house that remain open and are not enclosed by walls, screens or the like the following applies: i. if the Dwelling house was built before 2005: not less than the setback to an existing lawfully constructed carport or garage on an adjoining lot have the same road frontage (where a lawfully constructed carport or garage is located on both sides, the lesser of the two is applicable); or 0.5m whichever is the greater; or ii. in all other instances: a minimum setback of 5.4m from the primary or secondary frontage. Note - This is an alternative provision to the QDC for building work associated with a Dwelling house, and is a concurrence agency issue.

Height of wall	Frontage Primary			Frontage Secondary to street			Side To OMP and wall	Rear To OMP and wall
	To wall	To OMP	To car parking space and domestic out-buildings	To wall	To OMP	To car parking space and domestic out-buildings		
Less than 4.5m	Min 6.0m	Min 4.5m	Min 5.4	Min 3m	Min 2m	Min 5.4	Min 1.5m	6.0m
4.5m or more	Min 6.0m	Min 4.5m	N/A	Min 3m	Min 2m	N/A	Min 2m	6.0m

Site cover	
PO5 Site cover: a. reduces the dominance of buildings and structures to reflect the detached, low density Township character; b. provides generous open areas around buildings for usable private open space, protect existing vegetation and enable 'private' greening of yard space; c. reduces building bulk and creates visual interest in the built form; d. maximises separation between buildings to maximise amenity, cross ventilation and solar access.	**E5** Site cover does not exceed 50% (excluding eaves, sun shading devices, patios, balconies and other unenclosed structures).
Car parking	
PO6 The number of car parking spaces is managed to: a. avoid significant impacts on the safety and efficiency of the road network; b. avoid an oversupply of car parking spaces; c. avoid the visual impact of large areas of open car parking from road frontages and public areas; d. promote active and public transport options; e. promote innovative solutions, including on-street parking and shared parking areas. Note - Refer to Planning scheme policy - Integrated transport assessment for guidance on how to achieve compliance with this outcome.	**E6.1** Car parking is provided in accordance with Schedule 7 - Car parking. Note - The above rates exclude car parking spaces for people with a disability required by Disability Discrimination Act 1992 or the relevant disability discrimination legislation and standards. **E6.2** All car parking areas are designed and constructed in accordance with *Australian Standard AS2890.1* Parking facilities Part 1: Off-street car parking.
PO7 Vehicle access and car parking areas minimise visual, noise and headlight impacts on adjoining sensitive land uses.	**E7** Where car parking or manoeuvring areas are within 5.0 metres of the property boundary of an adjoining sensitive land use, a 1.8 metre solid timber screen fence is provided for the full length of these areas along the property boundary.
Bicycle parking and end of trip facilities	
Note - Building work to which this code applies constitutes Major Development for purposes of development requirements for end of trip facilities prescribed in the Queensland Development Code MP 4.1.	

PO8

a. End of trip facilities are provided for employees or occupants, in the building or on-site within a reasonable walking distance, and include:

   i. adequate bicycle parking and storage facilities; and

   ii. adequate provision for securing belongings; and

   iii. change rooms that include adequate showers, sanitary compartments, wash basins and mirrors.

b. Notwithstanding a. there is no requirement to provide end of trip facilities if it would be unreasonable to provide these facilities having regard to:

   i. the projected population growth and forward planning for road upgrading and development of cycle paths; or

   ii. whether it would be practical to commute to and from the building on a bicycle, having regard to the likely commute distances and nature of the terrain; or

   iii. the condition of the road and the nature and amount of traffic potentially affecting the safety of commuters.

Editor's note - The intent of b above is to ensure the requirements for bicycle parking and end of trip facilities are not applied in unreasonable circumstances. For example these requirements should not, and do not apply in the Rural zone or the Rural residential zone etc.

Editor's note - This performance outcome is the same as the Performance Requirement prescribed for end of trip facilities under the Queensland Development Code. For development incorporating building work, that Queensland Development Code performance requirement cannot be altered by a local planning instrument and has been reproduced here solely for information purposes. Council's assessment in its building work concurrence agency role for end of trip facilities will be against the performance requirement in the Queensland Development Code. As it is subject to change at any time, applicants for development incorporating building work should ensure that proposals that do not comply with the examples under this heading meet the current performance requirement prescribed in the Queensland Development Code.

E8.1

Minimum bicycle parking facilities are provided in accordance with the table below (rounded up to the nearest whole number).

Use	Minimum Bicycle Parking
Residential uses comprised of dwellings	Minimum 1 space per dwelling
All other residential uses	Minimum 1 space per 2 car parking spaces identified in Schedule 7 – car parking
Non-residential uses	Minimum 1 space per 200m2 of GFA

Editor's note - The examples for end of trip facilities prescribed under the Queensland Development Code permit a local planning instrument to prescribe facility levels higher than the default levels identified in those acceptable solutions. This example is a combination of the default levels set for end of trip facilities in the Queensland Development Code and the additional facilities required by Council.

E8.2

Bicycle parking is:

a. provided in accordance with *Austroads (2008), Guide to Traffic Management - Part 11: Parking*;

b. protected from the weather by its location or a dedicated roof structure;

c. located within the building or in a dedicated, secure structure for residents and staff;

d. adjacent to building entrances or in public areas for customers and visitors.

Note - Bicycle parking structures are to be constructed to the standards prescribed in AS2890.3.

Note - Bicycle parking and end of trip facilities provided for residential and non-residential activities may be pooled, provided they are within 100 metres of the entrance to the building.

Editor's note - The examples for end of trip facilities prescribed under the Queensland Development Code permit a local planning instrument to prescribe facility levels higher than the default levels identified in those acceptable solutions. This example is an amalgamation of the default levels set for end of trip facilities in the Queensland Development Code and the additional facilities required by Council.

E8.3

For non-residential uses, storage lockers:

a. are provide at a rate of 1.6 per bicycle parking space (rounded up to the nearest whole number);

b. have minimum dimensions of 900mm (height) x 300mm (width) x 450mm (depth).

Note - Storage lockers may be pooled across multiple sites and activities when within 100 metres of the entrance to the building and within 50 metres of bicycle parking and storage facilities.

Editor's note - The examples for end of trip facilities prescribed under the Queensland Development Code permit a local planning instrument to prescribe facility levels higher than the default levels identified in those acceptable solutions. This example is an amalgamation of the default levels set for end of trip facilities in the Queensland Development Code and the additional facilities required by Council.

E8.4

For non-residential uses, changing rooms:

a. are provided at a rate of 1 per 10 bicycle parking spaces;
b. are fitted with a lockable door or otherwise screened from public view;
c. are provided with shower(s), sanitary compartment(s) and wash basin(s) in accordance with the table below:

Bicycle spaces provided	Male/ Female	Change rooms required	Showers required	Sanitary compartments required	Washbasins required
1-5	Male and female	1 unisex change room	1	1 closet pan	1
6-19	Female	1	1	1 closet pan	1
20 or more	Male	1	1	1 closet pan	1
	Female	1	2, plus 1 for every 20 bicycle spaces provided thereafter	2 closet pans, plus 1 sanitary compartment for every 60 bicycle parking spaces provided thereafter	1, plus 1 for every 60 bicycle parking spaces provided thereafter
	Male	1	2, plus 1 for every 20 bicycle spaces provided thereafter	1 urinal and 1 closet pans, plus 1 sanitary compartment at the rate of 1 closet pan or 1 urinal for every 60 bicycle space provided thereafter	1, plus 1 for every 60 bicycle parking spaces provided thereafter

Note - All showers have a minimum 3-star Water Efficiency Labelling and Standards (WELS) rating shower head.

Note - All sanitary compartments are constructed in compliance with F2.3 (e) and F2.5 of BCA (Volume 1).

d. are provided with:

	i. a mirror located above each wash basin; ii. a hook and bench seating within each shower compartment; iii. a socket-outlet located adjacent to each wash basin. Note - Change rooms may be pooled across multiple sites, residential and non-residential activities when within 100 metres of the entrance to the building and within 50 metres of bicycle parking and storage facilities Editor's note - The examples for end of trip facilities prescribed under the Queensland Development Code permit a local planning instrument to prescribe facility levels higher than the default levels identified in those acceptable solutions. This example is an amalgamation of the default levels set for end of trip facilities in the Queensland Development Code and the additional facilities required by Council.
Loading and servicing	
PO9 Loading and servicing areas: a. are not visible from the street frontage; b. are integrated into the design of the building; c. include screening and buffers to reduce negative impacts on adjoining sensitive land uses; d. where possible loading and servicing areas are consolidated and shared with adjoining sites.	No example provided.
Waste	
PO10 Bins and bin storage areas are provided, designed and managed in accordance with Planning scheme policy - Waste.	**E10** Development is designed to meet the criteria in the Planning scheme policy - Waste and is demonstrated in a waste management program.
Landscaping and fencing	
PO11 On-site landscaping is provided, that: a. is incorporated into the design of the development; b. reduces the dominance of car parking and servicing areas from the street frontage; c. retains mature trees wherever possible;	No example provided.

d. does not create safety or security issues by creating potential concealment areas or interfering with sightlines; e. maintains the achievement of active frontages and sight lines for casual surveillance. Note - All landscaping is to accord with Planning scheme policy - Integrated design.	
PO12 Surveillance and overlooking are maintained between the road frontage and the main building line.	**E12** No fencing is provided forward of the building line.
Amenity	
PO13 The amenity of the area and adjacent sensitive land uses are protected from the impacts of dust, odour, noise, light, chemicals and other environmental nuisances.	No example provided.
Noise	
PO14 Noise generating uses do not adversely affect existing noise sensitive uses. Note - The use of walls, barriers or fences that are visible from or adjoin a road or public area are not appropriate noise attenuation measures unless adjoining a motorway, arterial road or rail line. Note - A noise impact assessment may be required to demonstrate compliance with this PO. Noise impact assessments are to be prepared in accordance with Planning scheme policy - Noise.	No example provided.
PO15 Sensitive land uses are provided with an appropriate acoustic environment within designated external private outdoor living spaces and internal areas while: a. contributing to safe and usable public spaces, through maintaining high levels of surveillance of parks, streets and roads that serve active transport purposes (e.g. existing or future pedestrian paths or cycle lanes etc); b. maintaining the amenity of the streetscape. Note - A noise impact assessment may be required to demonstrate compliance with this PO. Noise impact assessments are to be prepared in accordance with Planning scheme policy - Noise.	**E15.1** Development is designed to meet the criteria outlined in the Planning Scheme Policy – Noise. **E15.2** Noise attenuation structures (e.g. walls, barriers or fences): a. are not visible from an adjoining road or public area unless: i. adjoining a motorway or rail line; or ii. adjoining part of an arterial road that does not serve an existing or future active transport purpose (e.g. pedestrian paths or cycle lanes)

Note - Refer to Planning Scheme Policy – Integrated design for details and examples of noise attenuation structures.	or where attenuation through building location and materials is not possible. b. do not remove existing or prevent future active transport routes or connections to the street network; c. are located, constructed and landscaped in accordance with Planning scheme policy - Integrated design. Note - Refer to Planning scheme policy – Integrated design for details and examples of noise attenuation structures. Note - Refer to Overlay map – Active transport for future active transport routes.
Clearing of habitat trees where not located within the Environmental areas overlay map	
PO16 a. Development ensures that the biodiversity quality and integrity of habitats is not adversely impacted upon but maintained and protected. b. Development does not result in the net loss of fauna habitat. Where development does result in the loss of a habitat tree, development will provide replacement fauna nesting boxes at the following rate of 1 nest box for every hollow removed. Where hollows have not yet formed in trees > 80cm in diameter at 1.3m height, 3 nest boxes are required for every habitat tree removed. c. Development does not result in soil erosion or land degradation or leave land exposed for an unreasonable period of time but is rehabilitated in a timely manner Note: Further guidance on habitat trees is provided in Planning scheme policy - Environmental areas	No example provided.
Works criteria	

Utilities	
PO17 All services including water supply, sewage disposal, electricity, street lighting, telecommunications and gas (if available) are provided in accordance with Planning scheme policy - Integrated design (Appendix A).	No example provided.

Access	
PO18	No example provided.

Where required, access easements contain a driveway and provision for services appropriate to the use. The easement covers all works associated with the access in accordance with Planning scheme policy - Integrated design.	
PO19 The layout of the development does not compromise: a. the development of the road network in the area; b. the function or safety of the road network; c. the capacity of the road network. Note - The road hierarchy is mapped on Overlay map - Road hierarchy.	**E19.1** Direct vehicle access for residential development does not occur from arterial or sub-arterial roads or a motorway. Editor's note - Residential developments should consider amalgamation with the lot to the rear and gaining access via a laneway. Note - The road hierarchy is mapped on Overlay map - Road hierarchy.
	E19.2 The development provides for the extension of the road network in the area in accordance with Council's road network planning.
	E19.3 The development does not compromise future road widening of frontage roads in accordance with the relevant standard and Council's road planning.
	E19.4 The development layout allows forward vehicular access to and from the site.
PO20 Safe access is provided for all vehicles required to access the site.	**E20.1** Site access and driveways are designed, located and constructed in accordance with: a. where for a Council-controlled road and associated with a Dwelling house: i. Planning scheme policy - Integrated design; b. where for a Council-controlled road and not associated with a Dwelling house: i. AS/NZS2890.1 Parking facilities Part 1: Off street car parking; ii. AS 2890.2 - Parking facilities Part 2: Off-street commercial vehicle facilities;

	iii. Planning scheme policy - Integrated design; iv. Schedule 8 - Service vehicle requirements; c. where for a State-Controlled road, the Safe Intersection Sight Distance requirements in Austroads and the appropriate IPWEAQ standard drawings, or a copy of a Transport Infrastructure Act 1994, section 62 approval.
	E20.2 Internal driveways, car parks and access ways are designed and constructed with a sealed pavement and in accordance with: a. AS/NZS 2890.1 Parking Facilities Part 1: Off street car parking; b. AS 2890.2 Parking Facilities Part 2: Off street commercial vehicle facilities; c. Planning scheme policy - Integrated design; and d. Schedule 8 - Service vehicle requirements. Note - This includes queue lengths (refer to Schedule 8 - Service vehicle requirements), pavement widths and construction.
	E20.3 Access driveways, manoeuvring areas and loading facilities are sealed and provide for service vehicles listed in Schedule 8 - Service vehicle requirements for the relevant use. The on-site manoeuvring is to be in accordance with Schedule 8 - Service vehicle requirements.
	E20.4 Landscaping (including shade trees) is provided within car parks in accordance with Planning scheme policy - Integrated design.
PO21 Sealed and flood free road access during the minor storm event is available to the site from the nearest arterial or sub-arterial road. Editor's note - Where associated with a State-controlled road, further requirements may apply, and approvals may be required from the Department of Transport and Main Roads.	**E21** Roads or streets giving access to the development from the nearest arterial or sub-arterial road are flood free during the minor storm event and are sealed. Note - The road network is mapped on Overlay map - Road hierarchy.

Street design and layout	
PO22 Streets are designed and constructed in accordance with Planning scheme policy - Integrated design and Planning scheme policy - Operational works inspection, maintenance and bonding procedures. The street design and construction accommodates the following functions: a. access to premises by providing convenient vehicular movement for residents between their homes and the major road network; b. safe and convenient pedestrian and cycle movement; c. adequate on street parking; d. stormwater drainage paths and treatment facilities; e. efficient public transport routes; f. utility services location; g. emergency access and waste collection; h. setting and approach (streetscape, landscaping and street furniture) for adjoining residences; i. expected traffic speeds and volumes; and j. wildlife movement (where relevant). Note - Preliminary road design (including all services, street lighting, stormwater infrastructure, access locations, street trees and pedestrian network) may be required to demonstrate compliance with this PO. Note - Refer to Planning scheme policy - Environmental areas and corridors for examples of when and where wildlife movement infrastructure is required.	No example provided.
PO23 The existing road network (whether trunk or non-trunk) is upgraded where necessary to cater for the impact from the development. Note - An applicant may be required to submit an Integrated Transport Assessment (ITA), prepared in accordance with Planning scheme policy - Integrated transport assessment to demonstrate compliance with this PO, when any of the following occurs: • Development is within 200m of a transport sensitive location such as a school, shopping centre, bus or train station or a large generator of pedestrian or vehicular traffic;	**E23.1** New intersections onto existing roads are designed to accommodate traffic volumes and traffic movements taken from a date 10 years from the date of completion of the last stage of the development. Detailed design is to be in accordance with Planning scheme policy - Integrated design. Note - All turns vehicular access to existing lots is to be retained at new road intersections wherever practicable. Note - Existing on-street parking is to be retained at new road intersections and along road frontages wherever practicable.

• Forecast traffic to/from the development exceeds 5% of the two way flow on the adjoining road or intersection in the morning or afternoon transport peak within 10 years of the development completion; • Development access onto a sub arterial, or arterial road or within 100m of a signalised intersection; • Residential development greater than 50 lots or dwellings; • Offices greater than 4,000m^2 Gross Floor Area (GFA); • Retail activities including Hardware and trade supplies, Showroom, Shop or Shopping centre greater than 1,000m^2 GFA; • Warehouses and Industry greater than 6,000m^2 GFA; • On-site carpark greater than 100 spaces; • Development has a trip generation rate of 100 vehicles or more within the peak hour; • Development which dissects or significantly impacts on an environmental area or an environmental corridor. The ITA is to review the development's impact upon the external road network for the period of 10 years from completion of the development. The ITA is to provide sufficient information for determining the impact and the type and extent of any ameliorative works required to cater for the additional traffic. The ITA must include a future structural road layout of adjoining properties that will form part of this catchment and road connecting to these properties. The ITA is to assess the ultimate developed catchment's impacts and necessary ameliorative works, and the works or contribution required by the applicant as identified in the study. Note - The road network is mapped on Overlay map - Road hierarchy. Note - The primary and secondary active transport network is mapped on Overlay map - Active transport.	**E23.2** Existing intersections external to the site are upgraded as necessary to accommodate increased traffic from the development. Design is in accordance with Planning scheme policy - Operational works inspection, maintenance and bonding procedures. Note - All turns vehicular access to existing lots is to be retained at new road intersections wherever practicable. Note - Existing on-street parking is to be retained at upgraded road intersections and along road frontages wherever practicable. **E23.3** The active transport network is extended in accordance with Planning scheme policy - Integrated design.
PO24 All Council controlled frontage roads adjoining the development are designed and constructed in accordance with Planning scheme policy - Integrated design and Planning scheme policy - Operational works inspection, maintenance and bonding procedures. All new works are extended to join any existing works within 20m. Note - Frontage roads include streets where no direct lot access is provided. Note - The road network is mapped on Overlay map - Road hierarchy. Note - The Primary and Secondary active transport network is mapped on Overlay map - Active transport.	**E24** Design and construct all Council controlled frontage roads in accordance with Planning scheme policy - Integrated design, Planning scheme policy - Operational works inspection, maintenance and bonding procedures and the following: **Situation** — **Minimum construction** Frontage road unconstructed or gravel road only; OR — Construct the verge adjoining the development and the carriageway (including development side kerb and channel) to a minimum sealed width

Note - Roads are considered to be constructed in accordance with Council's standards when there is sufficient pavement width, geometry and depth to comply with the requirements of Planning scheme policy - Integrated design and Planning scheme policy - Operational works inspection, maintenance and bonding procedures.	Frontage road sealed but not constructed* to Planning scheme policy - Integrated design standard; OR Frontage road partially constructed* to Planning scheme policy - Integrated design standard. — containing near side parking lane (if required), cycle lane (if required), 2 travel lanes plus 1.5m wide (full depth pavement) gravel shoulder and table drainage to the opposite side. The minimum total travel lane width is: • 6m for minor roads; • 7m for major roads. Note - Major roads are sub-arterial roads and arterial roads. Minor roads are roads that are not major roads. Note - Construction includes all associated works (services, street lighting and linemarking). Note - Alignment within road reserves is to be agreed with Council. Note - *Roads are considered to be constructed in accordance with Council standards when there is sufficient pavement width, geometry and depth to comply with the requirements of Planning scheme policy - Integrated design and Planning scheme policy - Operational works inspection, maintenance and bonding procedures. Testing of the existing pavement may be required to confirm whether the existing works meet the standards in Planning scheme policy - Integrated design and Planning scheme policy - Operational works inspection, maintenance and bonding procedures.

Stormwater	
PO25 Minor stormwater drainage systems (internal and external) have the capacity to convey stormwater flows from frequent storm events for the fully developed upstream catchment whilst ensuring pedestrian and vehicular traffic movements are safe and convenient.	**E25.1** The capacity of all minor drainage systems are designed in accordance with Planning scheme policy - Integrated design. **E25.2** Stormwater pipe network capacity is to be calculated in accordance with the Hydraulic Grade Line method as detailed in Australian Rainfall and Runoff or QUDM. **E25.3** Development ensures that inter-allotment drainage infrastructure is provided in accordance with the relevant level as identified in QUDM.

	Note - Development provides inter-allotment – QUDM level III drainage, including bunds, to all lots that have a gradient less than 1 in 100 (for the whole of the allotment) to the road. The inter-allotment drainage system (including easements) is provided in accordance with Planning scheme policy - Integrated design (Appendix C).
PO26 Major stormwater drainage system(s) have the capacity to safely convey stormwater flows for the 1% AEP event for the fully developed upstream catchment.	**E26.1** The internal drainage system safely and adequately conveys the stormwater flows for the 1% AEP event for the fully developed upstream catchment through the site.
	E26.2 The external (downstream) drainage system safely conveys the stormwater flows for the 1% AEP event for the fully developed upstream catchment without allowing the flows to encroach upon private lots.
	E26.3 Overland flow paths from roads and public open space areas do not pass through private lots. Drainage pathways are provided to accommodate overland flows from roads and public open space areas.
	E26.4 The flow velocity in all unlined or soft faced open drains is kept within acceptable limits for the type of material or lining and condition of the channel. Note - Refer to QUDM for recommended average flow velocities.
PO27 Provide measures to properly manage surface flows for the 1% AEP event (for the fully developed catchment) draining to and through the land to ensure no actionable nuisance is created to any person or premises as a result of the development. The development must not result in ponding on adjacent land, redirection of surface flows to other premises or blockage of a surface flow relief path for flows exceeding the design flows for any underground system within the development.	**E27** The stormwater drainage system is designed and constructed in accordance with Planning scheme policy - Integrated design.
PO28 Stormwater run-off from the site is conveyed to a point of lawful discharge without causing actionable nuisance to any person, property or premises. Note - Refer to Planning scheme policy - Integrated design for details.	No example provided.

Note - A downstream drainage discharge report in accordance with Planning scheme policy - Stormwater management may be required to demonstrate achievement of this performance outcome. Note - A watercourse as defined in the Water Act may be accepted as a lawful point of discharge providing the drainage discharge from the site does not increase the downstream flood levels during events up to and including the 1% AEP storm. An afflux of +20mm may be accepted on Council controlled land and road infrastructure. No worsening is ensured when stormwater is discharged into a catchment that includes State Transport Infrastructure.	
PO29 Stormwater generated from the development does not compromise the capacity of existing stormwater infrastructure downstream of the site. Note - A downstream drainage discharge report in accordance with Planning scheme policy - Stormwater management may be required to demonstrate achievement of this performance outcome.	No example provided.
PO30 Where development: a. is for an urban purpose that involves a land area of 2500m^2 or greater; and b. will result in: i. 6 or more dwellings; or ii. an impervious area greater than 25% of the net developable area, stormwater quality management systems are designed, constructed, established and maintained to minimise the environmental impact of stormwater on surface, groundwater and receiving water environments and meet the design objectives outlined in Schedule 10 - Stormwater management design objectives. Note - A site based stormwater management plan prepared by a suitably qualified professional will be required in accordance with Planning scheme policy - Stormwater management. Stormwater quality infrastructure is to be designed in accordance with Planning scheme policy - Integrated design (Appendix C).	No example provided.
PO31	**E31** Stormwater drainage infrastructure (excluding detention and bio-retention systems) through or within private land (including inter-allotment drainage) is protected by easements in favour of Council. Minimum easement widths are as follows:

<table>
<tr>
<td>Stormwater drainage pipes and structures through or within private land (including inter-allotment drainage) are protected by easements in favour of Council with sufficient area for practical access for maintenance purposes.

Note - In order to achieve a lawful point of discharge, stormwater easements may also be required over temporary drainage channels/infrastructure where stormwater discharges to a balance lot prior to entering Council's stormwater drainage system.</td>
<td>
<table>
<tr><th>Pipe Diameter</th><th>Minimum easement width (excluding access requirements)</th></tr>
<tr><td>Stormwater pipe up to 825mm diameter</td><td>3.0m</td></tr>
<tr><td>Stormwater pipe up to 825mm diameter with sewer pipe up to 225m diameter</td><td>4.0m</td></tr>
<tr><td>Stormwater pipe greater than 825mm diameter</td><td>Easement boundary to be 1m clear of the outside wall of the stormwater pipe (each side).</td></tr>
</table>
Note - Additional easement width may be required in certain circumstances in order to facilitate maintenance access to the stormwater system.

Note - Refer to Planning scheme policy - Integrated design (Appendix C) for easement requirements over open channels.
</td>
</tr>
<tr>
<td>PO32

Stormwater management facilities (excluding outlets) are located outside of riparian areas and prevent increased channel bed and bank erosion.</td>
<td>No example provided.</td>
</tr>
<tr>
<td>PO33

Council is provided with accurate representations of the completed stormwater management works within residential developments.</td>
<td>E33

"As Built" drawings and specifications of the stormwater management devices certified by an RPEQ is provided.

Note - Documentation is to include:

a. photographic evidence and inspection date of the installation of approved underdrainage;

b. copy of the bioretention filter media delivery dockets/quality certificates confirming the materials comply with specifications in the approved Stormwater Management Plan;

c. date of the final inspection.</td>
</tr>
</table>

Site works and construction management	
PO34 The site and any existing structures are maintained in a tidy and safe condition.	No example provided.
PO35	**E35.1**

All works on-site are managed to: a. minimise as far as practicable, impacts on adjoining or adjacent premises and the streetscape in regard to erosion and sedimentation, dust, noise, safety and light; b. minimise as far as possible, impacts on the natural environment; c. ensure stormwater discharge is managed in a manner that does not cause actionable nuisance to any person or premises; d. avoid adverse impacts on street trees and their critical root zone.	Works incorporate temporary stormwater runoff, erosion and sediment controls and trash removal devices designed in accordance with the Urban Stormwater Quality Planning Guidelines, State Planning Policy, Schedule 10 - Stormwater management design objectives, Planning scheme policy - Stormwater management and Planning scheme policy - Integrated design, including but not limited to the following: a. stormwater is not discharged to adjacent properties in a manner that differs significantly from pre-existing conditions; b. stormwater discharged to adjoining and downstream properties does not cause scour or erosion of any kind; c. stormwater discharge rates do not exceed pre-existing conditions; d. minimum design storm for all temporary diversion drains and sedimentation basins in accordance with Schedule 10 - Stormwater management design objectives; e. ponding or concentration of stormwater does not occur on adjoining properties.
	E35.2 Stormwater runoff, erosion and sediment controls are constructed in accordance with Planning scheme policy - Integrated design (Appendix C) prior to commencement of any clearing or earthworks and are maintained and adjusted as necessary at all times to ensure their ongoing effectiveness. Note - The measures are adjusted on-site to maximise their effectiveness.
	E35.3 The completed earthworks area is stabilised using turf, established grass seeding, mulch or sprayed stabilisation techniques to control erosion and sediment and dust from leaving the property.
	E35.4 Existing street trees are protected and not damaged during works. Note - Where development occurs in the tree protection zone, measures and techniques as detailed in Australian Standard AS 4970 Protection of trees on development sites are adopted and implemented.

PO36 Dust suppression measures are implemented during soil disturbances and construction works to protect nearby premises from unreasonable dust impacts.	**E36** No dust emissions extend beyond the boundaries of the site during soil disturbances and construction works.
PO37 All development works including the transportation of material to and from the site are managed to not negatively impact the existing road network, the amenity of the surrounding area or the streetscape. Note - A Traffic Management Plan may be required to demonstrate compliance with this PO. A Traffic Management Plan is to be prepared in accordance with the Manual of Uniform Traffic Control Devices (MUTCD). Note - A haulage route must be identified and approved by Council where imported or exported material is transported to the site via a road of Local Collector standard or less, and: a. the aggregate volume of imported or exported material is greater than 1000m^3; or b. the aggregate volume of imported or exported material is greater than 200m^3 per day; or c. the proposed haulage route involves a vulnerable land use or shopping centre. Note - A dilapidation report (including photographs) may be required for the haulage route to demonstrate compliance with this PO. Editor's note - Where associated with a State-controlled road, further requirements may apply, and approval may be required from the Department of Transport and Main Roads.	**E37.1** Construction traffic including contractor car parking is controlled in accordance with a traffic management plan, prepared in accordance with the Manual of Uniform Traffic Control Devices (MUTCD) to ensure all traffic movements to and from the site are safe. **E37.2** All contractor car parking is either provided on the development site, or on an alternative site in the general locality which has been set aside for car parking. Contractors vehicles are generally not to be parked in existing roads. **E37.3** Any material dropped, deposited or spilled on the road(s) as a result of construction processes associated with the site are to be cleaned at all times. **E37.4** Construction traffic to and from the development site uses the highest classification streets or roads where a choice of access routes is available. Haul routes for the transport of imported or spoil material and gravel pavement material along Council roads below sub-arterial standard must be approved routes. Note - The road hierarchy is mapped on Overlay map - Road hierarchy. Note - A dilapidation report may be required to demonstrate compliance with this E. **E37.5** Where works are carried out in existing roads, the works must be undertaken so that the existing roads are maintained in a safe and usable condition. Practical access for residents, visitors and services (including postal deliveries and refuse collection) is retained to existing lots during the construction period and after completion of the works.

	Note - A traffic control plan prepared in accordance with the Manual of Uniform Traffic Control Devices (MUTCD) will be required for any works that will affect access, traffic movements or traffic safety in existing roads.
	E37.6 Access to the development site is obtained via an existing lawful access point.
PO38 All disturbed areas are to be progressively stabilised during construction and the entire site rehabilitated and substantially stabilised at the completion of construction. Note - Refer to Planning scheme policy - Integrated design for details.	**E38** At completion of construction all disturbed areas of the site are to be: a. topsoiled with a minimum compacted thickness of fifty (50) millimetres; b. stabilised using turf, established grass seeding, mulch or sprayed stabilisation techniques. Note - These areas are to be maintained during any maintenance period to maximise grass coverage.
PO39 Earthworks are undertaken to ensure that soil disturbances are staged into manageable areas. Note - A site specific Erosion and Sediment Control Plan (ESCP) will be required to demonstrate compliance with this PO. An ESCP is to be prepared in accordance with Planning scheme policy - Stormwater management and Planning scheme policy - Integrated design (Appendix C).	**E39** Soil disturbances are staged into manageable areas of not greater than 3.5 ha.
PO40 The clearing of vegetation on-site: a. is limited to the area of infrastructure works, building areas and other necessary areas for the works; and b. includes the removal of declared weeds and other materials which are detrimental to the intended use of the land; c. is disposed of in a manner which minimises nuisance and annoyance to existing premises. Note - No burning of cleared vegetation is permitted.	**E40.1** All native vegetation to be retained on-site is temporarily fenced or protected prior to and during development works. Note - No parking of vehicles or storage of machinery or goods is to occur in these areas during development works. **E40.2** Disposal of materials is managed in one or more of the following ways: a. all cleared vegetation, declared weeds, stumps, rubbish, car bodies, scrap metal and the like are removed and disposed of in a Council land fill facility; or b. all native vegetation with a diameter below 400mm is to be chipped and stored on-site.

	Note - The chipped vegetation must be stored in an approved location.
PO41 All development works are carried out at times which minimise noise impacts to residents.	**E41** All development works are carried out within the following times: a. Monday to Saturday (other than public holidays) between 6:30am and 6:30pm on the same day; b. no work is to be carried out on Sundays or public holidays. Note - Work outside the above hours may be approved (in writing) where it can be demonstrated that the work will not cause significant inconvenience or disruption to the public, or the work is unlikely to cause annoyance or inconvenience to occupants of adjacent properties.
PO42 Any alteration or relocation in connection with or arising from the development to any service, installation, plant, equipment or other item belonging to or under the control of the telecommunications authority, electricity authorities, the Council or other person engaged in the provision of public utility services is to be carried with the development and at no cost to Council.	No example provided.

Earthworks	
PO43 On-site earthworks are designed to consider the visual and amenity impact as they relate to: a. the natural topographical features of the site; b. short and long-term slope stability; c. soft or compressible foundation soils; d. reactive soils; e. low density or potentially collapsing soils; f. existing fill and soil contamination that may exist on-site; g. the stability and maintenance of steep slopes and batters; h. excavation (cut) and fill and impacts on the amenity of adjoining lots (e.g. residential).	**E43.1** All cut and fill batters are provided with appropriate scour, erosion protection and run-off control measures including catch drains at the top of batters and lined batter drains as necessary.
	E43.2 Stabilisation measures are provided, as necessary, to ensure long-term stability and low maintenance of steep slopes and batters.
	E43.3 Inspection and certification of steep slopes and batters is required by a suitably qualified and experienced RPEQ.
	E43.4 All fill batters steeper than 1 (V) in 6 (H) on residential lots are fully turfed to prevent scour and erosion.

	E43.5 All filling or excavation is contained on-site and is free draining.
	E43.6 All fill placed on-site is: a. limited to that area necessary for the approved use; b. clean and uncontaminated (i.e. no building waste, concrete, green waste, actual acid sulfate soils, potential acid sulfate soils or contaminated material etc.).
	E43.7 The site is prepared and the fill placed on-site in accordance with AS3798. Note - The fill is to be inspected and tested in accordance with Planning scheme policy - Operational works inspection, maintenance and bonding procedures.
PO44 Embankments are stepped, terraced and landscaped to not adversely impact on the visual amenity of the surrounding area.	**E44** Any embankments more than 1.5 metres in height are stepped, terraced and landscaped. **Figure - Embankment** 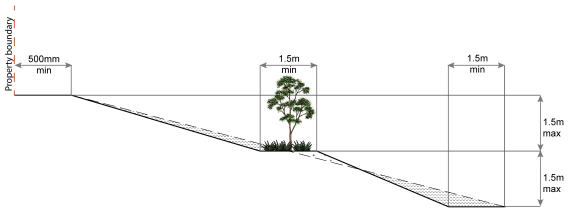
PO45 Filling or excavation is undertaken in a manner that: a. does not adversely impact on a Council or public sector entity maintained infrastructure or any drainage feature on, or adjacent to the land; b. does not preclude reasonable access to a Council or public sector entity maintained infrastructure or any drainage feature on, or adjacent to the land for monitoring, maintenance or replacement purposes. Note - Public sector entity is defined in Schedule 2 of the Act.	**E45.1** No filling or excavation is undertaken in an easement issued in favour of Council or a public sector entity. Note - Public sector entity is defined in Schedule 2 of the Act. **E45.2** Filling or excavation that would result in any of the following is not carried out on-site: a. a reduction in cover over any Council or public sector entity infrastructure service to less than 600mm;

	b. an increase in finished surface grade over, or within 1.5m on each side of, the Council or public sector entity infrastructure above that which existed prior to the earthworks being undertaken; c. prevent reasonable access to Council or public sector entity maintained infrastructure or any drainage feature on, or adjacent to the site for monitoring, maintenance or replacement purposes. Note - Public sector entity is defined in Schedule 2 of the Act. Note - All building work covered by QDC MP1.4 is excluded from this provision.
PO46 Filling or excavation does not result in land instability. Note - Steep slopes and batters are inspected and certified for long-term stability by a suitably qualified and experienced geotechnical engineer with RPEQ qualifications. Stabilisation measures are provided, as necessary, to ensure long-term stability and low maintenance.	No example provided.
PO47 Filling or excavation does not result in: a. adverse impacts on the hydrological and hydraulic capacity of the waterway or floodway; b. increased flood inundation outside the site; c. any reduction in the flood storage capacity in the floodway; d. any clearing of native vegetation. Note - To demonstrate compliance with this outcome, Planning Scheme Policy - Stormwater Management provides guidance on the preparation of a site based stormwater management plan by a suitably qualified professional. Refer to Planning scheme policy - Integrated design for guidance on infrastructure design and modelling requirements.	No example provided.
PO48 Filling or excavation on the development site is undertaken in a manner which does not create or accentuate problems associated with stormwater flows and drainage systems on land adjoining the site.	**E48** Filling and excavation undertaken on the development site are shaped in a manner which does not: a. prevent stormwater surface flow which, prior to commencement of the earthworks, passed onto the development site, from entering the land; or b. redirect stormwater surface flow away from existing flow paths; or c. divert stormwater surface flow onto adjacent land, (other than a road), in a manner which:

	i. concentrates the flow; or ii. increases the flow rates of stormwater over the affected section of the adjacent land above the situation which existed prior to the diversion; or iii. causes actionable nuisance to any person, property or premises.

PO49 All earth retaining structures provide a positive interface with the streetscape and minimise impacts on the amenity of adjoining residents. Note - Refer to Planning scheme policy - Residential design for guidance on how to achieve compliance with this performance outcome.	**E49** Earth retaining structures: a. are not constructed of boulder rocks or timber; b. where height is no greater than 900mm, are provided in accordance with Figure - Retaining on a boundary; **Figure - Retaining on boundary** 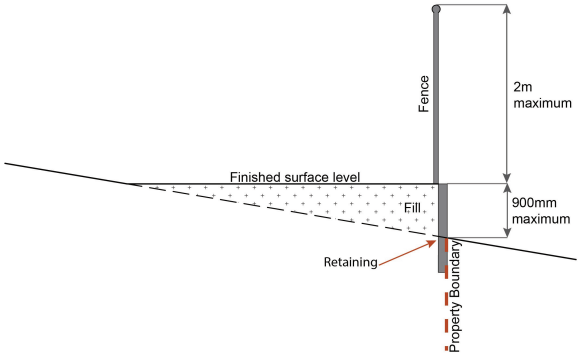 c. where height is greater than 900mm but no greater than 1.5m, are to be setback at least the equivalent height of the retaining structure from any property boundary; d. where height is greater than 1.5m, are to be setback and stepped 1.5m vertical: 1.5m horizontal, terraced, landscaped and drained as shown below.

Figure - Cut

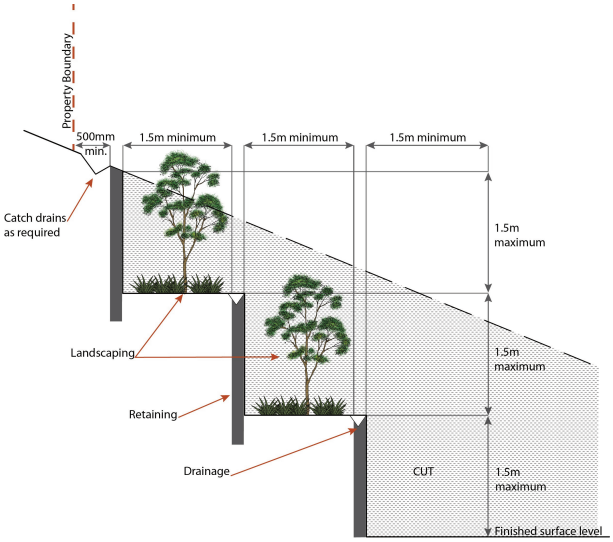

Figure - Fill

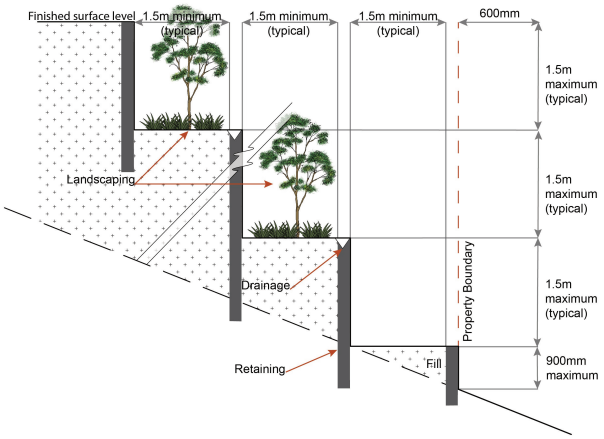

Fire Services

Note - The provisions under this heading only apply if:

a. the development is for, or incorporates:

i. reconfiguring a lot for a community title scheme creating 1 or more vacant lots; or
ii. material change of use for 2 or more sole occupancy units on the same lot, or within the same community titles scheme; or
iii. material change of use for a Tourist park(84) with accommodation in the form of caravans or tents; or
iv. material change of use for outdoor sales(54), outdoor processing or outdoor storage where involving combustible materials.

AND

b. none of the following exceptions apply:

i. the distributor-retailer for the area has indicated, in its netserv plan, that the premises will not be served by that entity's reticulated water supply; or
ii. every part of the development site is within 60m walking distance of an existing fire hydrant on the distributor-retailer's reticulated water supply network, measured around all obstructions, either on or adjacent to the site.

Note - The provisions under this heading do not apply to buildings that are required by the Building Code of Australia to have a fire hydrant system complying with Australian Standard AS 2419.1 (2005) – Fire Hydrant Installations or other fire fighting facilities which provide equivalent protection.

PO50 Development incorporates a fire fighting system that: a. satisfies the reasonable needs of the fire fighting entity for the area; b. is appropriate for the size, shape and topography of the development and its surrounds; c. is compatible with the operational equipment available to the fire fighting entity for the area; d. considers the fire hazard inherent in the materials comprising the development and their proximity to one another; e. considers the fire hazard inherent in the surrounds to the development site; f. is maintained in effective operating order. Note - The Queensland Fire and Emergency Services is the entity currently providing the fire fighting function for the urban areas of the Moreton Bay Region.	**E50.1** External fire hydrant facilities are provided on site to the standard prescribed under the relevant parts of *Australian Standard AS 2419.1 (2005) – Fire Hydrant Installations*. Note - For this requirement for accepted development, the following are the relevant parts of AS 2419.1 (2005) that may be applicable: a. in regard to the form of any fire hydrant - Part 8.5 and Part 3.2.2.1, with the exception that for Tourist parks**(84)** or development comprised solely of dwellings and their associated outbuildings, single outlet above-ground hydrants or suitably signposted in-ground hydrants would be an acceptable alternative; b. in regard to the general locational requirements for fire hydrants - Part 3.2.2.2 (a), (e), (f), (g) and (h) as well as Appendix B of AS 2419.1 (2005); c. in regard to the proximity of hydrants to buildings and other facilities - Part 3.2.2.2 (b), (c) and (d), with the exception that: i. for dwellings and their associated outbuildings, hydrant coverage need only extend to the roof and external walls of those buildings; ii. for caravans and tents, hydrant coverage need only extend to the roof of those tents and caravans; iii. for outdoor sales**(54)**, processing or storage facilities, hydrant coverage is required across the entire area of the outdoor sales**(54)**, outdoor processing and outdoor storage facilities; d. in regard to fire hydrant accessibility and clearance requirements - Part 3.5 and, where applicable, Part 3.6.
	E50.2 A continuous path of travel having the following characteristics is provided between the vehicle access point to the site and each external fire hydrant and hydrant booster point on the land: a. an unobstructed width of no less than 3.5m; b. an unobstructed height of no less than 4.8m; c. constructed to be readily traversed by a 17 tonne HRV fire brigade pumping appliance; d. an area for a fire brigade pumping appliance to stand within 20m of each fire hydrant and 8m of each hydrant booster point.
	E50.3 On-site fire hydrant facilities are maintained in effective operating order in a manner prescribed in *Australian Standard AS1851 (2012) – Routine service of fire protection systems and equipment*.
PO51	**E51**

On-site fire hydrants that are external to buildings, as well as the available fire fighting appliance access routes to those hydrants, can be readily identified at all times from, or at, the vehicular entry point to the development site.	For development that contains on-site fire hydrants external to buildings: a. those external hydrants can be seen from the vehicular entry point to the site; or b. a sign identifying the following is provided at the vehicular entry point to the site: i. the overall layout of the development (to scale); ii. internal road names (where used); iii. all communal facilities (where provided); iv. the reception area and on-site manager's office (where provided); v. external hydrants and hydrant booster points; vi. physical constraints within the internal roadway system which would restrict access by fire fighting appliances to external hydrants and hydrant booster points. Note - The sign prescribed above, and the graphics used are to be: a. in a form; b. of a size; c. illuminated to a level; which allows the information on the sign to be readily understood, at all times, by a person in a fire fighting appliance up to 4.5m from the sign.
PO52 Each on-site fire hydrant that is external to a building is signposted in a way that enables it to be readily identified at all times by the occupants of any firefighting appliance traversing the development site.	**E52** For development that contains on-site fire hydrants external to buildings, those hydrants are identified by way of marker posts and raised reflective pavement markers in the manner prescribed in the technical note *Fire hydrant indication system* produced by the Queensland Department of Transport and Main Roads. Note - Technical note Fire hydrant indication system is available on the website of the Queensland Department of Transport and Main Roads.
Use specific criteria	
Dwelling house[(22)]	
Private open space	

PO53 Dwellings are provided with private open space that is: a. of a size and dimension to be useable and functional; b. directly accessible from the dwelling; c. located so that residents and neighbouring properties experience a suitable level of residential amenity; d. free of objects or structures that reduce or limit functionality. Note - Dwelling houses(22) adjoining an arterial, sub-arterial or regional arterial road must not locate private open space areas adjoining or within the setback to that road. Note - Utility areas (e.g. Driveways, air-conditioning units, water tanks, clothes drying facility, storage structures, refuse storage areas and retaining structures) are to be shown on a site plan. Note - Private open space minimum areas may be included within an unenclosed living structure (e.g. patio).	No example provided.
Car parking	
PO54 Garages and carports facing a street are designed to: a. not dominate the street frontage; b. maintain active frontages and opportunities for surveillance from within the dwelling; c. contribute to the intended character of the streetscape.	**E54** Garage and carport openings, where within the first 20m of the site frontage are no greater than: **Primary or secondary frontage** / **Covered car space opening(s) per street frontage And location of car parking areas** Greater than 18m — Not specified Greater than 12.5m to 18m — 6m wide maximum 12.5m or less — Single storey dwelling: 3.0m wide maximum; Double storey dwelling: 6.0m wide maximum and recessed 1.0m behind the front wall or balcony of upper level. Note - Refer to Planning scheme policy - Residential design for details and examples.

Access and driveways	
PO55 Driveways, pedestrian entries and internal access ways are designed to: a. provide lawful access; b. not detract from the creation of active street frontages and positively contribute to the intended streetscape character; c. provide a safe pedestrian environment; d. not result in excessive crossovers and hardstand areas; e. allows adequate space for on-street parking; f. allows adequate space for street planting and street trees; g. allow adequate space for garbage collection and the location of street infrastructure. Note - Refer to Planning scheme policy - Residential design for details and examples.	**E55.1** A maximum of 1 driveway crossover per street frontage. **E55.2** Driveways do not include a reversing bay, manoeuvring area or visitor parking spaces (other than tandem spaces) in the front setback.
PO56 The driveway construction across the verge conforms to the relevant standard drawing for the classification of the road in accordance with Planning scheme policy - Integrated design.	No example provided.
PO57 Crossovers, facilities and driveways are located, designed and constructed in accordance with Planning scheme policy - Integrated design.	No example provided.
Screening – fences and walls	
PO58 Fencing and screening complements the rural character and open appearance of the streetscape by: a. avoiding front fencing or where incorporated, maintains an open appearance to the streetscape through the use of farm style fencing (e.g. post and rail or wire); b. maintaining surveillance between buildings and public spaces.	No example provided.

Note - The objective of providing surveillance of the street takes precedence over the provision of physical barriers for noise mitigation purposes. Where a barrier for noise is unavoidable it is to be aesthetically treated in accordance with an option detailed in Planning scheme policy - Residential design. Note - Refer to Planning scheme policies- Township characterand Residential design for details and examples.	
Casual surveillance	
PO59 Buildings and structures are designed and oriented to have active frontages that provide visual interest, address road frontages and facilitate casual surveillance of all public spaces (streets, laneways, public open space areas, pedestrian paths and car parking areas) through: a. incorporating habitable room windows and balconies that overlook public spaces including secondary frontages; b. emphasising the pedestrian entry so that it is easily identifiable and safely accessible from the primary frontage. Note - Dwelling houses(22) adjoining an arterial or sub-arterial road must address the arterial or sub-arterial road. Note - Ground level dwellings at the front of the site have individual access points to the street.	**E59.1** Dwellings must address primary frontages (including arterial, sub-arterial and regional-arterial roads) with a minimum of a front door, window(s) and pedestrian entrance. Note - If an acoustic fence has been conditioned as part of a reconfiguring a lot approval this provision does not apply to that frontage. **E59.2** Each dwelling, excluding domestic outbuildings and garages, that overlooks an adjoining public space (street, public open space or laneway) provides one habitable room window with an area of at least 1m2 or multiple habitable room windows having a combined area of a least 2.5m2 overlooking each adjoining public space (street, public open space or laneway). Note - Secondary dwellings are not required to provide a habitable room window where only the secondary dwelling garage overlooks the adjoining public space and all habitable rooms do not adjoin a public space. **E59.3** 30% of the front façade of the building (excluding the garage and front door) is made up of windows or glazing.
Waste	
PO60 Bins and bin storage area/s are provided, designed and managed in accordance with Planning scheme policy – Waste.	No example provided.
PO61 Waste storage areas are:	**E61** Each dwelling includes a garbage bin utility area that:

a. not located in front of the main building line; or b. are screened and aesthetically treated (e.g. with landscaping) to not dominate the streetscape. Note - Refer to Planning scheme policy - Residential design for details and examples.	a. is screened from public areas; b. is not located in the primary frontage setback; c. is not located in an enclosed garage; d. has a minimum area of 1m x 2m; e. has access to the collection point without going through a dwelling. Note - Refer to Planning scheme policy - Residential design for details and examples.
Earthworks	
PO62 Development is designed to respond to sloping topography in the siting, design and form of buildings and structures by: a. minimising overuse of cut and fill to create single flat pads and benching; b. avoiding expanses of retaining walls, loss of trees and vegetation and interference with natural drainage systems; c. minimising any visual impact on the landscape character of the zone; d. protecting the amenity of adjoining properties.	**E62.1** Building and lot design on slopes between 10% and 15% must: a. avoid single-plane slabs and benching with the use of split-level, multiple-slab, pier or pole construction; b. have built to boundary walls on the low side of the lot to avoid drainage issues. **E62.2** New buildings on land with a slope greater than 15% do not have slab on ground construction.
Secondary dwellings	
PO63 Secondary dwellings: a. are subordinate and ancillary to the primary dwelling in size and function; b. are not larger than 45m^2 GFA; c. have the appearance, bulk and scale of a single dwelling from the street; d. maintain sufficient area for the siting of all buildings, structures, landscaping and car parking spaces for the Dwelling house[(22)] on-site.	**E63.1** The siting and design of dwellings ensures that the secondary dwelling is: a. not located in front of the primary dwelling; b. annexed to (adjoining, below or above) or located within 10.0m of the primary dwelling (excluding domestic outbuildings). Note - The requirement to locate a Secondary dwelling within 10.0m of the primary dwelling is measured from the outermost projection of the primary dwelling (being the main house, excluding domestic outbuildings) to the outermost projection of the Secondary dwelling. The entire Secondary dwelling does not need to be contained within the specified distance. Note - Refer to Planning scheme policy - Residential design for details and examples. **E63.2** No more than 1 secondary dwelling is located on an allotment.

	E63.3 The GFA of the secondary dwelling does not exceed 45m^2.
	E63.4 Provide a minimum of one designated car parking space for the Secondary dwelling (in addition to those required for the Dwelling house). This car parking space(s) is to be co-located with the parking spaces for the primary dwelling to appear as a single dwelling from the street. Note - The requirement for co-locating secondary dwelling parking space(s) with the car parking space(s) for the primary dwelling does not apply to corner lots where the primary and secondary dwellings address different street frontages and are accessed via separate driveways. Note - Refer to Planning scheme policy- Residential design for details and examples.
Domestic outbuildings	
PO64 Domestic outbuildings and car ports are: a. of a height that does not negatively impact the visual amenity of adjoining properties; b. ensure covered car parking spaces and domestic outbuildings that are visible from the street or public space: i. visually integrate with the dwelling house; Note - For example, materials, colours, finishes and roof form are consistent with the existing dwelling. ii. are of a scale, location and built form that contributes positively to the streetscape; iii. have a design and built form that complements the low density character of the precinct; iv. are consistent with the established character of the precinct and avoid dominating or otherwise negatively impacting the streetscape or adjoining properties'.	**E64** Domestic outbuildings: a. have a total combined maximum roofed area as outlined in the table below: **Size of lot** — **Max. GFA** Less than 600m^2 — 50m^2 600m^2 - 1000m^2 — 70m^2 Greater than 1000m^2 – 2000m^2 — 80m^2 Greater than 2000m^2 — 150m^2 b. have a maximum building height as follows: i. where in front of the main building line for a carport - have a maximum building height of 3.3m and a mean height not exceeding 2.7m; or ii. for all other instances - have a maximum building height of 4m and a mean height not exceeding 3.5m; c. are located behind the main building line and not within primary or secondary frontage or trafficable water body setbacks except where for a carport

	and complying with the front setback for carports associated with a Dwelling house specified in this code. Note - For c. above to determine the main building line a trafficable water body boundary is to be treated the same as a secondary frontage. Note - Except for the matters outlined in a. above, this is an alternative provision to the QDC for building work associated with a Dwelling house(22), and is a concurrence agency issue.
Dual occupancy(21)	
PO65 Dual Occupancies(21): a. are on a lot with a minimum area of 1000m^2 and a minimum primary frontage of 30m or have a maximum site density of 20 dwellings per hectare; b. are located within 800m of a township centre precinct; c. are infrequent and dispersed within the streetscape and are not located within 200m (measured along the street alignment) of a lot containing an existing, approved or a properly made application for a Dual occupancy(21). Note - Refer to Planning scheme policy - Residential design for dispersal method and calculation.	No example provided.
Medium density uses	
PO66 Medium density uses (e.g. Retirement facility(67), Residential care facility(65), Relocatable home park(62), Rooming accommodation(69) and Short-term accommodation(77)): a. have a maximum site density of 45 dwellings per hectare; b. are on lots with a minimum area of 1000m^2 and a minimum primary road frontage of 30m; c. are within 800m of a township centre precinct; d. present as individual dwellings from the frontage; e. are not within 200m (measured along the street alignment) of a lot containing an existing, approved or a properly made application for a medium density use.	No example provided.
PO67 Medium density uses incorporate traditional architectural style and design elements to maintain and enhance the country town character.	No example provided.

Note - Refer to Planning scheme policy - Township character for details and examples.	
Home based business[35]	
PO68 The scale and intensity of the Home Based Business[35]: a. is compatible with the physical characteristics of the site and the character of the local area; b. is able to accommodate anticipated car parking demand without negatively impacting the streetscape or road safety; c. does not adversely impact on the amenity of adjoining and nearby premises; d. remains ancillary to the residential use of the dwelling; e. does not create conditions which cause hazards or nuisances to neighbours or other persons not associated with the activity; f. ensures employees and visitors to the site do not negatively impact the expected amenity of adjoining properties; g. ensures service and delivery vehicles do not negatively impact the amenity of the area.	**E68.1** A maximum of 1 employee (not a resident) OR 2 customers OR customers from within 1 Small rigid vehicle (SRV) or smaller are permitted on the site at any one time. **E68.2** Service and delivery vehicles do not exceed a Small rigid vehicle (SRV) at any one time. **E68.3** Vehicle parking for the Home based business[35] on-site is limited to 1 car or Small rigid vehicle (SRV). **E68.4** Home based business(s)[35] occupy an area of the existing dwelling or on-site structure not greater than $40m^2$ gross floor area. **E68.5** Home based business(s)[35] do not involve manufacturing. Note - Manufacturing as defined in the Food Act 2006 is permitted. **E68.6** The amenity of the area and adjacent sensitive land uses are protected from the impacts of dust, odour, chemicals and other environmental impacts. **E68.7** The hours of operation do not exceed 8:00am to 6:00pm, Monday to Saturday and are not open to the public on Sundays, Christmas Day, Good Friday and Anzac Day. Note - Office or administrative activities that do not generate non-residents visiting the site, such as book-keeping and computer work, may operate outside the hours of operation. **E68.8** For a bed and breakfast, the use:

	a. is fully contained within the existing dwelling on-site; b. occupies a maximum of 2 bedrooms; c. includes the provision of a minimum of 1 meal per day; d. accommodates a maximum of 6 people at any one time. Note - For a Bed and Breakfast E68.1 - E68.7 above do not apply.
Major electricity infrastructure(43), Substation(80) and Utility installation(86)	
PO69 The development does not have an adverse impact on the visual amenity of a locality and is: a. high quality design and construction; b. visually integrated with the surrounding area; c. not visually dominant or intrusive; d. located behind the main building line; e. below the level of the predominant tree canopy or the level of the surrounding buildings and structures; f. camouflaged through the use of colours and materials which blend into the landscape; g. treated to eliminate glare and reflectivity; h. landscaped; i. otherwise consistent with the amenity and character of the zone and surrounding area.	**E69.1** Development is designed to minimise surrounding land use conflicts by ensuring infrastructure, buildings, structures and other equipment: a. are enclosed within buildings or structures; b. are located behind the main building line; c. have a similar height, bulk and scale to the surrounding fabric; d. have horizontal and vertical articulation applied to all exterior walls. **E69.2** A minimum 3m wide strip of dense planting is provided around the outside of the fenced area, between the development and street frontage, side and rear boundaries.
PO70 Infrastructure does not have an impact on pedestrian health and safety.	**E70** Access control arrangements: a. do not create dead-ends or dark alleyways adjacent to the infrastructure; b. minimise the number and width of crossovers and entry points; c. provide safe vehicular access to the site; d. do not utilise barbed wire or razor wire.
PO71 All activities associated with the development occur within an environment incorporating sufficient controls to ensure the facility: a. generates no audible sound at the site boundaries where in a residential setting; or b. meet the objectives as set out in the Environmental Protection (Noise) Policy 2008.	**E71** All equipment which produces audible or non-audible sound is housed within a fully enclosed building incorporating sound control measures sufficient to ensure noise emissions meet the objectives as set out in the Environmental Protection (Noise) Policy 2008.
Sales office(72)	
PO72	**E72**

Sales office[72] remain temporary in duration and demonstrates a relationship to the land or buildings being displayed or sold.	A Sales office[72] is located on the site for no longer than 2 years.
Telecommunications facility[81] Editor's note - In accordance with the Federal legislation Telecommunications facilities [81]must be constructed and operated in a manner that will not cause human exposure to electromagnetic radiation beyond the limits outlined in the Radiocommunications (Electromagnetic Radiation - Human Exposure) Standard 2003 and Radio Protection Standard for Maximum Exposure Levels to Radiofrequency Fields - 3Khz to 300Ghz.	
PO73 Telecommunications facilities[81] are co-located with existing telecommunications facilities[81], Utility installation[86], Major electricity infrastructure[43] or Substation[80] if there is already a facility in the same coverage area.	**E73.1** New telecommunication facilities[81] are co-located on existing towers with new equipment shelter and associated structures positioned adjacent to the existing shelters and structures.
	E73.2 If not co-located with an existing facility, all co-location opportunities have been investigated and fully exhausted within a 2km radius of the site.
PO74 A new Telecommunications facility[81] is designed and constructed to ensure co-masting or co-siting with other carriers both on the tower or pole and at ground level is possible in the future.	**E74** A minimum area of 45m^2 is available to allow for additional equipment shelters and associated structures for the purpose of co-locating on the proposed facility.
PO75 Telecommunications facilities[81] do not conflict with lawful existing land uses both on and adjoining the site.	**E75** The development results in no net reduction in the minimum quantity and standard of landscaping, private or communal open space or car parking spaces required under the planning scheme or under an existing development approval.
PO76 The Telecommunications facility[81] does not have an adverse impact on the visual amenity of a locality and is: a. high quality design and construction; b. visually integrated with the surrounding area; c. not visually dominant or intrusive; d. located behind the main building line; e. below the level of the predominant tree canopy or the level of the surrounding buildings and structures; f. camouflaged through the use of colours and materials which blend into the landscape; g. treated to eliminate glare and reflectivity;	**E76.1** Where in an urban area, the development does not protrude more than 5m above the level of the existing treeline, prominent ridgeline or building rooftops in the surrounding townscape.
	E76.2 In all other areas towers do not exceed 35m in height.
	E76.3 Towers, equipment shelters and associated structures are of a design, colour and material to:

h. landscaped; i. otherwise consistent with the amenity and character of the zone and surrounding area.	a. reduce recognition in the landscape; b. reduce glare and reflectivity.
	E76.4 All structures and buildings are setback behind the main building line and a minimum of 10m from side and rear boundaries, except where in the Industry and Extractive industry zones, the minimum side and rear setback is 3m. Where there is no established building line the facility is located at the rear of the site.
	E76.5 The facility is enclosed by security fencing or by other means to ensure public access is prohibited.
	E76.6 A minimum 3m wide strip of dense planting is provided around the perimeter of the fenced area, between the facility and street frontage and adjoining uses. Note - Landscaping is provided in accordance with Planning scheme policy - Integrated design. Note - Council may require a detailed landscaping plan, prepared by a suitably qualified person, to ensure compliance with Planning scheme policy - Integrated design.
PO77 Lawful access is maintained to the site at all times that does not alter the amenity of the landscape or surrounding uses.	**E77** An Access and Landscape Plan demonstrates how 24 hour vehicular access will be obtained and maintained to the facility in a manner that is appropriate to the site's context.
PO78 All activities associated with the development occur within an environment incorporating sufficient controls to ensure the facility generates no audible sound at the site boundaries where in a residential setting.	**E78** All equipment comprising the Telecommunications facility(81) which produces audible or non-audible sound is housed within a fully enclosed building incorporating sound control measures sufficient to ensure no noise from this equipment can be heard, or felt at the site boundary.
Values and constraints criteria Note - The relevant values and constraints criteria do not apply where the development is consistent with a current Development permit for Reconfiguring a lot or Material change of use or Operational work, where that approval has considered and addressed (e.g. through a development footprint plan (or similar in the case of Landslide hazard) or conditions of approval) the identified value or constraint under this planning scheme.	

Bushfire hazard (refer Overlay map - Bushfire hazard to determine if the following assessment criteria apply) Note - To demonstrate achievement of the performance outcomes, a bushfire management plan is prepared by a suitably qualified person. Guidance for the preparation of a bushfire management plan is provided in Planning scheme policy – Bushfire prone areas. Note - Unacceptable risk is defined as a situation where people or property are exposed to a predictable hazard event that may result in serious injury, loss of life, failure of community infrastructure, or property damage.	
PO79 Development: a. minimises the number of buildings and people working and living on a site exposed to bushfire risk; b. ensures the protection of life during the passage of a fire front; c. is located and designed to increase the chance of survival of buildings and structures during a bushfire; d. minimises bushfire risk from build up of fuels around buildings and structures; e. ensure safe and effective access for emergency services during a bushfire.	**E79.1** Buildings and structures are: a. not located on a ridgeline; b. not located on land with a slope greater than 15% (see Overlay map - Landslide hazard); c. dwellings are located on east to south facing slopes. **E79.2** Buildings and structures have contained within the site: a. a separation from classified vegetation of 20m or the distance required to achieve a bushfire attack level (BAL) at the building, roofed structure or fire fighting water supply of no more than 29, whichever is the greater; b. a separation from low threat vegetation of 10m or the distance required to achieve a bushfire attack level (BAL) at the building, roofed structure or fire fighting water supply of no more than 29, whichever is the greater; c. a separation of no less than 10m between a fire fighting water supply extraction point and any classified vegetation, buildings and other roofed structures; d. an area suitable for a standard fire fighting appliance to stand within 3m of a fire fighting water supply extraction point; and e. an access path suitable for use by a standard fire fighting appliance having a formed width of at least 4m, a cross-fall of no greater than 5%, and a longitudinal gradient of no greater than 25%: i. to, and around, each building and other roofed structure; and ii. to each fire fighting water supply extraction point. Note - The meaning of the terms classified vegetation and low threat vegetation as well as the method of calculating the bushfire attack level are as described in Australian Standard AS 3959
PO80 Development and associated driveways and access ways:	**E80** A length of driveway:

a. avoid potential for entrapment during a bushfire; b. ensure safe and effective access for emergency services during a bushfire; c. enable safe evacuation for occupants of a site during a bushfire.	a. to a road does not exceed 100m between the most distant part of a building used for any purpose other than storage and the nearest part of a public road; b. has a maximum gradient no greater than 12.5%; c. have a minimum width of 3.5m; d. accommodate turning areas for fire fighting appliances in accordance with Qld Fire and Emergency Services' Fire Hydrant and Vehicle Access Guideline.
PO81 Development provides an adequate water supply for fire-fighting purposes.	**E81** a. a reticulated water supply is provided by a distributer retailer for the area or; b. where not connected to a reticulated water supply, on-site fire fighting water storage containing not less than 10 000 litres (tanks with fire brigade tank fittings, swimming pools) is located within 10m of buildings and structures. c. Where a swimming pool is the nominated on-site fire fighting water storage source, vehicle access is provided to within 3m of that water storage source. d. Where a tank is the nominated on-site fire fighting water storage source, it includes: i. a hardstand area allowing medium rigid vehicles (15 tonne fire appliance) access within 6m of the tank; ii. fire brigade tank fittings, comprising 50mm ball valve and male camlock coupling and, if underground, an access hole of 200mm (minimum) to accommodate suction lines.
PO82 Development: a. does not present unacceptable risk to people or environment due to the impact of bushfire on dangerous goods or combustible liquids; b. does not present danger or difficulty to emergency services for emergency response or evacuation. Editor's note - Unacceptable risk is defined as a situation where people or property are exposed to a predictable hazard event that may result in serious injury, loss of life, failure of community infrastructure, or property damage.	**E82** Development does not involve the manufacture or storage of hazardous chemicals.

Environmental areas (refer Overlay map - Environmental areas to determine if the following assessment criteria apply)

Note – The following are excluded from the native vegetation clearing provisions of this planning scheme:

a. Clearing of native vegetation located within an approved development footprint;

b. Clearing of native vegetation within 10m from a lawfully established building reasonably necessary for emergency access or immediately required in response to an accident or emergency;

c. Clearing of native vegetation reasonably necessary to remove or reduce the risk vegetation poses to serious personal injury or damage to infrastructure;

d. Clearing of native vegetation reasonably necessary to construct and maintain a property boundary fence and not exceed 4m in width either side of the fence where in the Rural, Rural residential and Environmental Management and Conservation zones. In any other zone, clearing is not to exceed 2m in width either side of the fence;

e. Clearing of native vegetation reasonably necessary for the purpose of maintenance or works within a registered easement for public infrastructure or drainage purposes;

f. Clearing of native vegetation in accordance with a bushfire management plan prepared by a suitably qualified person, submitted to and accepted by Council;

g. Clearing of native vegetation associated with removal of recognised weed species, maintaining existing open pastures and cropping land, windbreaks, lawns or created gardens;

h. Grazing of native pasture by stock;

i. Native forest practice where accepted development under Part 1, 1.7.7 Accepted development.

Note - Definition for native vegetation is located in Schedule 1 Definitions.

Note - Native vegetation subject to this criteria primarily comprises of matters of national environmental significance (MNES), matters of state environmental significance (MSES). They also comprise some matters of local environmental significance (MLES). A MLES is defined in Schedule 1.2, Administrative definitions. A list of the elements that apply to the mapped MSES and MLES is provided in Appendix 1 of the Planning scheme policy - Environmental areas.

Editors' Note - The accuracy of overlay mapping can be challenged through the development application process (code assessable development) or by way of a planning scheme amendment. See Council's website for details.

Note - To demonstrate achievement of the performance outcome, an ecological assessment, vegetation management plan and fauna management plan, as required, are prepared by a suitably qualified person. Guidance for the preparation of above mentioned reports is provided in Planning scheme policy - Environmental areas.

Vegetation clearing, ecological value and connectivity	
PO83 Development avoids locating in a High Value Area or a Value Offset Area. Where it is not practicable or reasonable for development to avoid establishing in these areas, development must ensure that: a. the quality and integrity of the biodiversity and ecological values inherent to a High Value Area and a Value Offset Area is maintained and not lost or degraded; b. on-site mitigation measures, mechanisms or processes are in place demonstrating the quality and integrity of the biodiversity and ecological values inherent to a High Value Area and a Value Offset Area are maintained. For example, this can be achieved through replacement, restoration or rehabilitation planting as part of any proposed covenant, the development of a Vegetation Management Plan, a Fauna Management Plan, and any other on-site mitigation options identified in the Planning scheme policy - Environmental areas*.	No example provided.

* Editor's note - This is not a requirement for an environmental offset under the Environmental Offsets Act 2014.	
PO84 Development provides for safe, unimpeded, convenient and ongoing wildlife movement and establishes and maintains habitat connectivity by: a. retaining habitat trees; b. providing contiguous patches of habitat; c. provide replacement and rehabilitation planting to improve connectivity; d. avoiding the creation of fragmented and isolated patches of habitat; e. providing wildlife movement infrastructure. Editor's note - Wildlife movement infrastructure may include refuge poles, tree boulevarding, 'stepping stone' vegetation plantings, tunnels, appropriate wildlife fencing; culverts with ledges, underpasses, overpasses, land bridges and rope bridges. Further information is provided in Planning scheme policy – Environmental areas.	No example provided.
Vegetation clearing and habitat protection	
PO85 Development ensures that the biodiversity quality and integrity of habitats is not adversely impacted upon but maintained and protected.	No example provided.
PO86 Development does not result in the net loss or degradation of habitat value in a High Value Area or a Value Offset Area. Where development does result in the loss or degradation of habitat value, development will: a. rehabilitate, revegetate, restore and enhance an area to ensure it continues to function as a viable and healthy habitat area; b. provide replacement fauna nesting boxes in the event of habitat tree loss in accordance with Planning scheme policy - Environmental areas; c. undertake rehabilitation, revegetation and restoration in accordance with the South East Queensland Ecological Restoration Framework.	No example provided.
PO87 Development ensures safe, unimpeded, convenient and ongoing wildlife movement and habitat connectivity by: a. providing contiguous patches of habitat; b. avoiding the creation of fragmented and isolated patches of habitat;	No example provided.

c. providing wildlife movement infrastructure; d. providing replacement and rehabilitation planting to improve connectivity.	
Vegetation clearing and soil resource stability	
PO88 Development does not: a. result in soil erosion or land degradation; b. leave cleared land exposed for an unreasonable period of time but is rehabilitated in a timely manner.	No example provided.
Vegetation clearing and water quality	
PO89 Development maintains or improves the quality of groundwater and surface water within, and downstream, of a site by: a. ensuring an effective vegetated buffers and setbacks from waterbodies is retained to achieve natural filtration and reduce sediment loads; b. avoiding or minimising changes to landforms to maintain hydrological water flows; c. adopting suitable measures to exclude livestock from entering a waterbody where a site is being used for animal husbandry(4) and animal keeping(5) activities.	No example provided.
PO90 Development minimises adverse impacts of stormwater run-off on water quality by: a. minimising flow velocity to reduce erosion; b. minimising hard surface areas; c. maximising the use of permeable surfaces; d. incorporating sediment retention devices; e. minimising channelled flow.	No example provided.
Vegetation clearing and access, edge effects and urban heat island effects	
PO91 Development retains safe and convenient public access in a manner that does not result in the adverse edge effects or the loss or degradation of biodiversity values within the environment.	No example provided.
PO92 Development minimises potential adverse ‘edge effects’ on ecological values by: a. providing dense planting buffers of native vegetation between a development and environmental areas;	No example provided.

b. retaining patches of native vegetation of greatest possible size where located between a development and environmental areas ; c. restoring, rehabilitating and increasing the size of existing patches of native vegetation; d. ensuring that buildings and access (public and vehicle) are setback as far as possible from environmental areas and corridors; e. landscaping with native plants of local origin. Editor's note - Edge effects are factors of development that go to detrimentally affecting the composition and density of natural populations at the fringe of natural areas. Factors include weed invasion, pets, public and vehicle access, nutrient loads, noise and light pollution, increased fire frequency and changes in the groundwater and surface water flow.	
PO93 Development avoids adverse microclimate change and does not result in increased urban heat island effects. Adverse urban heat island effects are minimised by: a. pervious surfaces; b. providing deeply planted vegetation buffers and green linkage opportunities; c. landscaping with local native plant species to achieve well-shaded urban places; d. increasing the service extent of the urban forest canopy.	No example provided.
Vegetation clearing and Matters of Local Environmental Significance (MLES) environmental offsets	
PO94 Where development results in the unavoidable loss of native vegetation within a Value Offset Area MLES waterway buffer or a Value Offset Area MLES wetland buffer, an environmental offset is required in accordance with the environmental offset requirements identified in Planning scheme policy - Environmental areas. Editor's note - For MSES Koala Offsets, the environmental offset provisions in schedule 11 of the Regulation, in combination with the requirements of the Environmental Offset Act 2014, apply.	No example provided.
Heritage and landscape character (refer Overlay map - Heritage and landscape character to determine if the following assessment criteria apply) Note - To assist in demonstrating achievement of heritage performance outcomes, a Cultural heritage impact assessment report is prepared by a suitably qualified person verifying the proposed development is in accordance with The Australia ICOMOS Burra Charter. Note - To assist in demonstrating achievement of this performance outcome, a Tree assessment report is prepared by a qualified arborist in accordance with Planning scheme policy – Heritage and landscape character. The Tree assessment report will also detail the measures adopted in accordance with AS 4970-2009 Protection of trees on development sites. Note - Places, including sites, objects and buildings having local cultural heritage significance, are identified on Overlay map - Heritage and landscape character and listed in Schedule 1 of Planning scheme policy - Heritage and landscape character. Places also having cultural heritage significance at a State level and being entered in the Queensland Heritage Register, are also identified in Schedule 1 of Planning scheme policy - Heritage and landscape character.	

PO95 Development will: a. not diminish or cause irreversible damage to the cultural heritage values present on the site, and associated with a heritage site, object or building; b. protect the fabric and setting of the heritage site, object or building; c. be consistent with the form, scale and style of the heritage site, object or building; d. utilise similar materials to those existing, or where this is not reasonable or practicable, neutral materials and finishes; e. incorporate complementary elements, detailing and ornamentation to those present on the heritage site, object or building; f. retain public access where this is currently provided.	**E95** Development is for the preservation, maintenance, repair and restoration of a site, object or building of cultural heritage value. Note - A cultural heritage conservation management plan for the preservation, maintenance, repair and restoration of a site, object or building of cultural heritage value is prepared in accordance with Planning scheme policy - Heritage and landscape character. The plan is sent to, and approved by Council prior to the commencement of any preservation, maintenance, repair and restoration works.
PO96 Demolition and removal is only considered where: a. a report prepared by a suitably qualified conservation architect or conservation engineer demonstrates that the building is structurally unsound and is not reasonably capable of economic repair; or b. demolition is confined to the removal of outbuildings, extensions and alterations that are not part of the original structure; or c. limited demolition is performed in the course of repairs, maintenance or restoration; or d. demolition is performed following a catastrophic event which substantially destroys the building or object.	No example provided.
PO97 Where development is occurring on land adjoining a site of cultural heritage value, the development is to be sympathetic to and consistent with the cultural heritage values present on the site and not result in their values being eroded, degraded or unreasonably obscured from public view.	No example provided.
PO98 Development does not adversely impact upon the health and vitality of significant trees. Where development occurs in proximity to a significant tree, construction measures and techniques as detailed in AS 4970-2009 Protection of trees on development sites are adopted to ensure a significant tree's health, wellbeing and vitality. Significant trees are only removed where they are in a poor state of health or where they pose a health and safety risk to persons or property. A Tree Assessment	**E98** Development does: a. not result in the removal of a significant tree; b. not occur within 20m of a protected tree; c. involve pruning of a tree in accordance with Australian Standard AS 4373-2007 – Pruning of Amenity Trees.

report prepared by a suitably qualified arborist confirming a tree's state of health is required to demonstrate achievement of this performance outcome.	
Infrastructure buffers (refer Overlay map - Infrastructure buffers to determine if the following assessment criteria apply)	

PO99
 	
Odour sensitive development is separated from Wastewater treatment plants so they are not adversely affected by odour emission or other air pollutant impacts.
	E99
	
	The following uses are not located within a wastewater treatment site buffer:
	
	a. Caretaker's accommodation(10);
	b. Community residence(16);
	c. Dual occupancy(21);
	d. Dwelling house(22)
	e. Dwelling unit(23);
	f. Hospital(36);
	g. Rooming accommodation(69);
	h. Multiple dwelling(49);
	i. Non-resident workforce accommodation(52);
	j. Relocatable home park(62);
	k. Residential care facility(65);
	l. Resort complex(66);
	m. Retirement facility(67);
	n. Rural workers' accommodation(71);
	o. Short-term accommodation(77);
	p. Tourist park(84).

PO100 Development within a Pumping station buffer is located, designed and constructed to: a. ensure that odour or other air pollutant impacts on the amenity of the development met the air quality of objectives in the Environmental Protection (Air) Policy 2008; b. ensure that noise impacts on the amenity of the development met the indoor noise objectives set out in the Environmental Protection (Noise) Policy 2008.	**E100** Development does not involve the construction of any buildings or structures within a Pumping station buffer.
Overland flow path (refer Overlay map - Overland flow path to determine if the following assessment criteria apply) Note - The applicable river and creek flood planning levels associated with defined flood event (DFE) within the inundation area can be obtained by requesting a flood check property report from Council.	
PO101 Development: a. minimises the risk to persons from overland flow; b. does not increase the potential for damage from overland flow either on the premises or other	No example provided.

premises, public land, watercourses, roads or infrastructure.	
PO102 Development: a. maintains the conveyance of overland flow predominantly unimpeded through the premises for any event up to and including the 1% AEP for the fully developed upstream catchment; b. does not concentrate, intensify or divert overland flow onto an upstream, downstream or surrounding property. Note - A report from a suitably qualified Registered Professional Engineer Queensland is required certifying that the development does not increase the potential for significant adverse impacts on an upstream, downstream or surrounding premises. Note - Reporting to be prepared in accordance with Planning scheme policy – Flood hazard, Coastal hazard and Overland flow.	No example provided.
PO103 Development does not: a. directly, indirectly or cumulatively cause any increase in overland flow velocity or level; b. increase the potential for flood damage from overland flow either on the premises or other premises, public lands, watercourses, roads or infrastructure. Note - Open concrete drains greater than 1m in width are not an acceptable outcome, nor are any other design options that may increase scouring.	No example provided.
PO104 Development ensures that public safety and the risk to the environment are not adversely affected by a detrimental impact of overland flow on a hazardous chemical located or stored on the premises.	**E104** Development ensures that a hazardous chemical is not located or stored in an Overland flow path area. Note - Refer to the Work Health and Safety Act 2011 and associated Regulation and Guidelines, the Environmental Protection Act 1994 and the relevant building assessment provisions under the Building Act 1975 for requirements related to the manufacture and storage of hazardous substances.
PO105 Development which is not in a Rural zone ensures that overland flow is not conveyed from a road or public open space onto a private lot.	**E105** Development which is not in a Rural zone that an overland flow paths and drainage infrastructure is provided to convey overland flow from a road or public open space area away from a private lot.
PO106	**E106.1**

Development ensures that inter-allotment drainage infrastructure, overland flow paths and open drains through private property cater for overland flows for a fully developed upstream catchment and are able to be easily maintained. Note - A report from a suitably qualified Registered Professional Engineer Queensland is required certifying that the development does not increase the potential for significant adverse impacts on an upstream, downstream or surrounding premises. Note - Reporting to be prepared in accordance with Planning scheme policy – Flood hazard, Coastal hazard and Overland flow	Development ensures that roof and allotment drainage infrastructure is provided in accordance with the following relevant level as identified in QUDM: a. Urban area – Level III; b. Rural area – N/A; c. Industrial area – Level V; d. Commercial area – Level V. **E106.2** Development ensures that inter-allotment drainage infrastructure is designed to accommodate any event up to and including the 1% AEP for the fully developed upstream catchment.
PO107 Development protects the conveyance of overland flow such that an easement for drainage purposes is provided over: a. a stormwater pipe if the nominal pipe diameter exceeds 300mm; b. an overland flow path where it crosses more than one premises; c. inter-allotment drainage infrastructure. Note - Refer to Planning scheme policy - Integrated design for details and examples. Note - Stormwater Drainage easement dimensions are provided in accordance with Section 3.8.5 of QUDM.	No example provided.
Additional criteria for development for a Park(57)	
PO108 Development for a Park(57) ensures that the design and layout responds to the nature of the overland flow affecting the premises such that: a. public benefit and enjoyment is maximised; b. impacts on the asset life and integrity of park structures is minimised; c. maintenance and replacement costs are minimised.	**E108** Development for a Park(57) ensures works are provided in accordance with the requirements set out in Appendix B of the Planning scheme policy - Integrated design.
Riparian and wetland setbacks	
PO109	**E109** Development does not occur within:

Development provides and maintains a suitable setback from waterways and wetlands that protects natural and environmental values. This is achieved by recognising and responding to the following matters: a. impact on fauna habitats; b. impact on wildlife corridors and connectivity; c. impact on stream integrity; d. impact of opportunities for revegetation and rehabilitation planting; e. edge effects.	a. 50m from top of bank for W1 waterway and drainage line b. 30m from top of bank for W2 waterway and drainage line c. 20m from top of bank for W3 waterway and drainage line d. 100m from the edge of a Ramsar wetland, 50m from all other wetlands. Note - W1, W2 and W3 waterway and drainage lines, and wetlands are mapped on Schedule 2, Section 2.5 Overlay Maps – Riparian and wetland setbacks.
Transport noise corridors (refer Overlay map - Transport noise corridors to determine if the following assessment criteria apply) This is for information purposes only. No requirements for accepted development or criteria for assessable development apply. Development located within a Transport Noise Corridor must satisfy the requirements of the Queensland Development Code	

6.2.12.4 Township industry precinct

6.2.12.4.1 Purpose - Township industry precinct

1. The purpose of the code will be achieved through the following overall outcomes for the Township industry precinct:

   a. A range of industrial activities are established in the precinct which are of a low intensity (e.g. Low impact industry[(42)] or Service industry[(73)]) and scale, with minimal off-site impacts and no adverse impacts on surrounding sensitive land uses.

   b. The activities in this precinct provide employment and services to the township and surrounding rural sector only.

   c. Development does not significantly detract from the rural community character of the township and does not negatively impact the amenity of nearby residential areas.

   d. Non-industrial uses occurring in the precinct:

      i. do not compromise or constrain the operation or viability of existing or future industrial activities;

      ii. are subordinate in function and scale to all centres within the region;

      iii. do not undermine the viability of township centre or convenience precincts;

      iv. are consolidated to minimise adverse impacts on the efficient functioning of industrial activities;

      v. provide a convenience service or support role to industries and employees in the precinct; or

      vi. where not providing a convenience service or support role, development:

         A. is located on a district collector, sub-arterial or arterial road;

         B. does not generate large amounts of vehicle traffic during operating hours of industry;

         C. cannot reasonably be located in a zone suited to the type of development.

   e. The operation and viability of existing and future industrial activities is protected from the intrusion of incompatible uses.

   f. Sensitive land uses do not establish in the Township industry precinct with the exception of Caretaker's accommodation[(10)].

   g. Development is contained in the precinct boundaries and does not result in industry (including ancillary) uses occurring outside the Township industry precinct onto adjoining zones or precincts.

   h. The scale, character and built form of development and the resulting streetscape contribute to a high standard of visual and physical amenity and incorporate traditional and heritage design elements and crime prevention through environmental design (CPTED) principles.

   i. Development is designed to incorporate sustainable practices, including water sensitive design and energy efficient building design.

   j. General works associated with the development achieves the following:

      i. new development is provided with a high standard of services to meet and support the current and future needs of users of the site, including roads, street lighting services, telecommunications and reticulated electricity (underground wherever possible), water and sewerage (where available);
      ii. the development manages stormwater to:

A. ensure the discharge of stormwater does not adversely affect the quality, environmental values or ecosystem functions of downstream receiving waters;
B. prevent stormwater contamination and the release of pollutants;
C. maintain or improve the structure and condition of drainage lines and riparian areas;
D. avoid off-site adverse impacts from stormwater.

iii. the development does not result in unacceptable impacts on the capacity and safety of the external road network;
iv. the development ensures the safety, efficiency and useability of access ways and parking areas;
v. site works including earthworks are managed to be safe and have minimal impacts on adjoining or adjacent premises, the streetscape or the environment.

k. Activities associated with the use do not cause a nuisance by way of aerosols, fumes, light, noise, odour, particles or smoke.

l. Noise generating uses are designed, sited and constructed to minimise the transmission of noise to appropriate levels and do not cause environmental harm or nuisance.

m. Noise sensitive uses are designed, sited and constructed so as not to be subject to unacceptable levels of noise.

n. Development avoids areas subject to constraint, limitation, or environmental value. Where development cannot avoid these identified areas, it responds by:

i. adopting a 'least risk, least impact' approach when designing, siting and locating development in any area subject to a constraint, limitation or environmental value to minimise the potential risk to people, property and the environment;
ii. ensuring no further instability, erosion or degradation of the land, water or soil resource;
iii. when located within a Water buffer area, complying with the Water Quality Vision and Objectives contained in the Seqwater Development Guidelines: Development Guidelines for Water Quality Management in Drinking Water Catchments 2012.
iv. maintaining, restoring and rehabilitating environmental values, including natural, ecological, biological, aquatic, hydrological and amenity values, and enhancing these values through the provision of planting and landscaping, and facilitating safe wildlife movement and connectivity through:

A. the provision of replacement, restoration, rehabilitation planting and landscaping;
B. the location, design and management of development to avoid or minimise adverse impacts on ecological systems and processes;
C. the requiring of environmental offsets in accordance with the Environmental Offsets Act 2014.

v. protecting native species and protecting and enhancing species habitat;
vi. protecting and preserving the natural, aesthetic, architectural historic and cultural values of significant trees, places, objects and buildings of heritage and cultural significance;
vii. establishing effective separation distances, buffers and mitigation measures associated with identified infrastructure to minimise adverse effects on sensitive land uses from odour, noise, dust and other nuisance generating activities;
viii. establishing, maintaining and protecting appropriate buffers to waterways, wetlands, native vegetation and significant fauna habitat;
ix. ensuring it promotes and does not undermine the ongoing viability, integrity, operation, maintenance and safety of identified infrastructure;
x. ensuring effective and efficient disaster management response and recovery capabilities;
xi. where located in an overland flow path:

A. development siting, built form, layout and access responds to the risk presented by the overland flow and minimises risk to personal safety;
B. development is resilient to the impacts of overland flow by ensuring the siting and design accounts for the potential risks to property associated with the overland flow;

C. development does not impact on the conveyance of the overland flow for any event up to and including the 1% AEP for the fully developed upstream catchment;

D. development directly, indirectly and cumulatively avoid an increase in the severity of overland flow and potential for damage on the premises or other premises, public lands, watercourses, roads or infrastructure.

o. Development in the Township industry precinct includes 1 or more of the following:

• Caretaker's accommodation(10) • Emergency services(25) • Hardware and trade supplies(32)	• Low impact industry(42) • Medium impact industry(47) (if 250m or greater from a sensitive zone) • Outdoor sales(54) - if for the sale of agricultural machinery only • Rural industry(70)	• Sales office(72)- if located on the same premises, or adjacent to land or buildings, being displayed or sold • Service industry(73) • Warehouse(88)

p. Development in the Township industry precinct does not include any of the following:

• Adult Store(1) • Air services(3) • Animal husbandry(4) • Animal keeping(5) • Aquaculture(6) • Bar(7) • Brothel(8) • Cemetery(12) • Child care centre(13) • Club(14) • Community care centre(15) • Community residence(16) • Community use(17) • Cropping(19) • Detention facility(20) • Dual occupancy(21) • Dwelling house(22) • Dwelling unit(23)	• Function facility(29) • Garden centre(31) • Health care services(33) • High impact industry(34) • Home based business(35) • Hospital(36) • Hotel(37) • Intensive animal industry(39) • Intensive horticulture(40) • Landing(41) • Major electricity infrastructure(43) • Major sport, recreation and entertainment facility(44) • Market(46) • Multiple dwelling(49) • Nature-based tourism(50) • Nightclub entertainment facility(51)	• Parking station(58) • Permanent plantation(59) • Port services(61) • Relocatable home park(62) • Renewable energy facility(62) • Research and technology industry(64) • Residential care facility(65) • Resort complex(66) • Retirement facility(67) • Roadside stall(68) • Rooming accommodation(69) • Rural workers' accommodation(71) • Shop(75) • Shopping centre(76) • Short-term accommodation(77)

• Educational establishment(24) • Environment facility(26) • Extractive industry(27)	• Office(53) • Outdoor sport and recreation(55)	• Showroom(78) • Special Industry • Theatre(78) • Tourist attraction(83) • Tourist park(84)

q. Development not listed in the tables above may be considered on its merits and where it reflects and supports the outcomes of the zone.

6.2.12.4.2 Accepted development subject to requirements

If development is to be categorised as accepted development subject to requirements it must comply with the requirements for accepted development set out in Part G, Table 6.2.12.4.1. Where the development does not meet a requirement for accepted development (RAD) within Part G Table 6.2.12.4.1, the category of development changes to assessable development under the rules outlined in section 5.3.3. (1), and assessment is against the corresponding performance outcome (PO) identified in the table below. This only occurs whenever a RAD is not met, and is therefore limited to the subject matter of the RADs that are not complied with. To remove any doubt, for those RADs that are complied with, there is no need for assessment against the corresponding PO.

Requirements for accepted development (RAD)	Corresponding performance outcomes (PO)
RAD1	PO2
RAD2	PO1
RAD3	PO3
RAD4	PO4
RAD5	PO7
RAD6	PO16
RAD7	PO10
RAD8	PO14
RAD9	PO19-PO22
RAD10	PO19-PO22
RAD11	PO23
RAD12	PO24
RAD13	PO31
RAD14	PO27
RAD15	PO27
RAD16	PO27
RAD17	PO27
RAD18	PO35
RAD19	PO37

Requirements for accepted development (RAD)	Corresponding performance outcomes (PO)
RAD20	PO34
RAD21	PO34
RAD22	PO38
RAD23	PO40
RAD24	PO41
RAD25	PO42
RAD26	PO41
RAD27	PO41, PO44, PO48
RAD28	PO43
RAD29	PO43
RAD30	PO46
RAD31	PO46
RAD32	PO47
RAD33	PO55
RAD34	PO52
RAD35	PO49
RAD36	PO49
RAD37	PO49
RAD38	PO54
RAD39	PO49
RAD40	PO49
RAD41	PO51
RAD42	PO51
RAD43	PO56
RAD44	PO56
RAD45	PO56
RAD46	PO57
RAD47	PO58
RAD48	PO5, PO7, PO13, PO16-PO18, PO60, PO61
RAD49	PO59
RAD50	PO59
RAD51	PO62
RAD52	PO63
RAD53	PO68

Requirements for accepted development (RAD)	Corresponding performance outcomes (PO)
RAD54	PO69
RAD55	PO70
RAD56	PO70
RAD57	PO70
RAD58	PO70
RAD59	PO72
RAD60	PO73-PO84
RAD61	PO73-PO84
RAD62	PO85
RAD63	PO85
RAD64	PO88
RAD65	PO88
RAD66	PO88
RAD67	PO89
RAD68	PO92-PO94, PO96-PO98
RAD69	PO92-PO94, PO96-PO98
RAD70	PO92-PO94
RAD71	PO95
RAD72	PO99
RAD73	PO100
RAD74	PO101
RAD75	PO102
RAD76	PO103
RAD77	PO103

Part G - Requirements for accepted development - Township industry precinct

Table 6.2.12.4.1 Requirements for accepted development - Township industry precinct

Requirements for accepted development	
General requirements	
Extensions to existing buildings	
RAD1	Extensions to an existing building do not exceed 20% of the existing GFA on-site. Note - The 20% increase in GFA includes all previous instances of GFA increase under this outcome, or as part of Building Work.
RAD2	Where involving an extension (building work) development retains elements which have cultural heritage, character or streetscape significance.

Requirements for accepted development	
Building height	
RAD3	Development does not exceed the maximum height identified on Overlay map - Building heights.
Setbacks	
RAD4	Extensions to buildings maintain a minimum setback of: a. 3m to the street frontage/s; b. 5m to land not included in the Industry zone.
Landscaping	
RAD5	Development does not result in a net reduction in established landscaping on the site.
Lighting	
RAD6	Artificial lighting on-site is directed and shielded in such a manner as not to exceed the recommended maximum values of light technical parameters for the control of obtrusive light given in Table 2.1 of the Australian Standard AS 4282 (1997) Control of Obtrusive Effects of Outdoor Lighting. Note - "Curfewed hours" are taken to be those between 10pm and 7am the following day.
Car parking	
RAD7	On-site car parking is provided at a rate identified in Schedule 7 - Car parking.
Waste	
RAD8	Bins and bin storage area/s are provided, designed and managed in accordance with Planning scheme policy – Waste.
Hazardous Chemicals	
RAD9	All development that involves the storage or handling of hazardous chemicals listed in Schedule 9, Development involving hazardous chemicals, Table 9.0.1 Quantity thresholds for hazardous chemicals stored as accepted development subject to requirements complies with Table 9.0.3 Hazardous chemicals.
RAD10	Development does not involve the storage or handling of hazardous chemicals listed in Schedule 9, Development involving hazardous chemicals, Table 9.0.2 Hazardous chemicals assessable thresholds.
Clearing of habitat trees where not located in the Environmental areas overlay map	
RAD11	Development does not result in the damaging, destroyed or clearing of a habitat tree. This does not apply to: a. Clearing of a habitat tree located within an approved development footprint; b. Clearing of a habitat tree within 10m from a lawfully established building reasonably necessary for emergency access or immediately required in response to an accident or emergency; c. Clearing of a habitat tree reasonably necessary to remove or reduce the risk vegetation poses to serious personal injury or damage to infrastructure;

Requirements for accepted development	
	d. Clearing of a habitat tree reasonably necessary to construct and maintain a property boundary fence and not exceed 4m in width either side of the fence where in the Rural , Rural residential and Environmental management and conservation zones. In any other zone, clearing is not to exceed 2m in width either side of the fence; e. Clearing of a habitat tree reasonably necessary for the purpose of maintenance or works within a registered easement for public infrastructure or drainage purposes; f. Clearing of a habitat tree in accordance with a bushfire management plan prepared by a suitably qualified person, submitted to and accepted by Council; g. Clearing of a habitat tree associated with removal of recognised weed species, maintaining existing open pastures and cropping land, windbreaks, lawns or created gardens; h. Native forest practice where accepted development under Part 1, 1.7.7 Accepted development. Editor's note - A native tree measuring greater than 80cm in diameter when measured at 1.3m from the ground is recognised as a 'habitat tree'. For further information on habitat trees, refer to Planning scheme policy – Environmental areas and corridors. Information detailing how this measurement is undertaken is provided in Australian Standard AS 4970 2009 Protection of Trees on Development Sites - Appendix A.
Works requirements	

Utilities	
RAD12	Development is provided with an appropriate level of service and infrastructure in accordance with Planning scheme policy - Integrated design (Appendix A).

Access	
RAD13	The frontage road is fully constructed to Council's standards. Note - Roads are considered to be constructed in accordance with Council standards when there is sufficient pavement width, geometry and depth to comply with the requirements of Planning scheme policy - Integrated design and Planning scheme policy - Operational works inspection, maintenance and bonding procedures. Testing of the existing pavement may be required to confirm whether the existing works meet the standards in Planning scheme policy - Integrated design and Planning scheme policy - Operational works inspection, maintenance and bonding procedures. Note - Frontage roads include streets where no direct lot access is provided.
RAD14	Any new or changes to existing crossovers and driveways are designed, located and constructed in accordance with: a. where for a Council-controlled road and associated with a Dwelling house: i. Planning scheme policy - Integrated design; b. where for a Council-controlled road and not associated with a Dwelling house: i. AS/NZS2890.1 Parking facilities Part 1: Off street car parking; ii. AS/NZS 2890.2 - Parking facilities Part 2: Off-street commercial vehicle facilities;

	iii. Planning scheme policy - Integrated design; iv. Schedule 8 - Service vehicle requirements; c. where for a State-Controlled road, the Safe Intersection Sight Distance requirements in Austroads and the appropriate IPWEAQ standard drawings, or a copy of a Transport Infrastructure Act 1994, section 62 approval.
RAD15	Any new or changes to existing internal driveways and access ways are designed and constructed in accordance with AS/NZS 2890.1 Parking Facilities Part 1: Off street car parking and the relevant standards in Planning scheme policy - Integrated design.
RAD16	Access driveways, manoeuvring areas and loading facilities are sealed and provide for service vehicles listed in Schedule 8 - Service vehicle requirements for the relevant use. The on-site manoeuvring is to be in accordance with Schedule 8 - Service vehicle requirements.
RAD17	Access driveways, manoeuvring areas and loading facilities are constructed with reinforced concrete road pavements. Concrete is to be designed in accordance with rigid road pavement design principles. Note - Pavements are to be designed by a RPEQ.

Stormwater	
RAD18	Any new or changes to existing stormwater run-off from the site is conveyed to a point of lawful discharge without causing actionable nuisance to any person, property or premises in accordance with Planning scheme policy – Integrated design. Note - A watercourse as defined in the Water Act may be accepted as a lawful point of discharge providing the drainage discharge from the site does not increase the downstream flood levels during events up to and including the 1% AEP storm. An afflux of +20mm may be accepted on Council controlled land and road infrastructure. No worsening is ensured when stormwater is discharged into a catchment that includes State Transport Infrastructure.
RAD19	Development incorporates a 'deemed to comply solution' to manage stormwater quality where the development: a. is for an urban purpose that involves a land area of 2500m^2 or greater; and b. will result in: i. 6 or more dwellings; or ii. an impervious area greater than 25% of the net developable area. Note - The deemed to comply solution is to be designed, constructed, established and maintained in accordance with the requirements of Water by Design 'Deemed to Comply Solutions - Stormwater Quality Management for South East Queensland' and Planning scheme policy - Integrated design.
RAD20	Development ensures that surface flows entering the premises from adjacent properties are not blocked, diverted or concentrated. Note - A report from a suitably qualified Registered Professional Engineer Queensland may be required certifying that the development does not increase the potential for significant adverse impacts on an upstream, downstream or surrounding premises.

RAD21	Development ensures that works (e.g. fences and walls) do not block, divert or concentrate the flow of stormwater to adjoining properties. Note - A report from a suitably qualified Registered Professional Engineer Queensland may be required certifying that the development does not increase the potential for significant adverse impacts on an upstream, downstream or surrounding premises.
RAD22	Stormwater drainage infrastructure (excluding detention and bio-retention systems) through or within private land is protected by easements in favour of Council (at no cost to Council). Minimum easement widths are as follows:

Pipe Diameter	Minimum Easement Width (excluding access requirements)
Stormwater Pipe up to 825mm diameter	3.0m
Stormwater Pipe up to 825mm diameter with Sewer pipe up to 225m diameter	4.0m
Stormwater pipe greater than 825mm diameter	Easement boundary to be 1m clear of the outside wall of the pipe and clear of all pits.

Note - Additional easement width may be required in certain circumstances in order to facilitate maintenance access to the stormwater system.

Note - Refer to Planning scheme policy - Integrated design (Appendix C) for easement requirements over open channels.

Site works and construction management	
RAD23	The site and any existing structures are to be maintained in a tidy and safe condition.
RAD24	Development does not cause erosion or allow sediment to leave the site. Note - The International Erosion Control Association (Australasia) Best Practice Erosion and Sediment Control provides guidance on strategies and techniques for managing erosion and sedimentation.
RAD25	No dust emissions extend beyond the boundaries of the site during soil disturbances and construction works.
RAD26	Existing street trees are protected and not damaged during works. Note - Where development occurs in the tree protection zone, measures and techniques as detailed in Australian Standard AS 4970 Protection of trees on developments sites are adopted and implemented.
RAD27	Any damage to Council land or infrastructure is repaired or replaced with the same materials, prior to plan sealing, or final building classification.

RAD28	Construction traffic including contractor car parking is controlled in accordance with a traffic management plan, prepared in accordance with the Manual of Uniform Traffic Control Devices (MUTCD) to ensure all traffic movements to and from the site are safe.
RAD29	Any material dropped, deposited or spilled on the road(s) as a result of construction processes associated with the site are to be cleaned at all times.
RAD30	All native vegetation to be retained on-site is temporarily fenced or protected prior to and during development works. Note - No parking of vehicles or storage of machinery or goods is to occur in these areas during development works
RAD31	Disposal of materials is managed in one or more of the following ways: a. all cleared vegetation, declared weeds, stumps, rubbish, car bodies, scrap metal and the like are removed and disposed of in a Council land fill facility; or b. all native vegetation with a diameter below 400mm is to be chipped and stored on-site. Note - No burning of cleared vegetation is permitted. Note - The chipped vegetation must be stored in an approved location.
RAD32	All development works are carried out within the following times: a. Monday to Saturday (other than public holidays) between 6:30am and 6:30pm on the same day; b. no work is to be carried out on Sundays or public holidays.

Earthworks	
RAD33	The total of all cut and fill on-site does not exceed 900mm in height. **Figure - Cut and Fill** 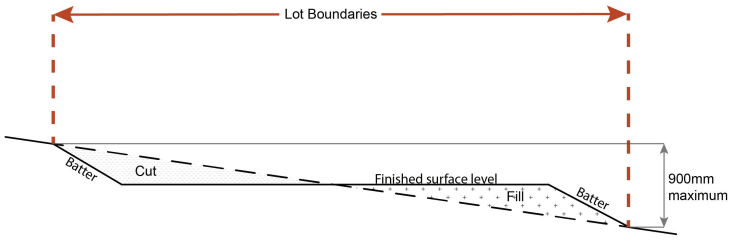 Note - This is site earthworks not building work.
RAD34	Cut and fill batters, (other than batters to dams and water impoundments), have a finished slope no steeper than the following: a. any cut batter is no steeper than 1V in 4H;

	b. any fill batter, (other than a compacted fill batter), is no steeper than 1V in 4H; c. any compacted fill batter is no steeper than 1V in 4H.
RAD35	All cut and fill batters are provided with appropriate scour, erosion protection and run-off control measures including catch drains at the top of batters and lined batter drains as necessary.
RAD36	Stabilisation measures are provided, as necessary, to ensure long-term stability and low maintenance of steep slopes and batters. Note - Inspection and certification of steep slopes and batters may be required by a suitably qualified and experienced RPEQ.
RAD37	All fill and excavation is contained on-site and is free draining.
RAD38	Earthworks undertaken on the development site are shaped in a manner which does not: a. prevent stormwater surface flow which, prior to commencement of the earthworks, passed onto the development site, from entering the land; or b. redirect stormwater surface flow away from existing flow paths; or c. divert stormwater surface flow onto adjacent land (other than a road) in a manner which: i. concentrates the flow; or ii. increases the flow rates of stormwater over the affected section of the adjacent land above the situation which existed prior to the diversion; or iii. causes actionable nuisance to any person, property or premises.
RAD39	All fill placed on-site is: a. limited to that necessary for the approved use; b. clean and uncontaminated (i.e. no building waste, concrete, green waste, actual acid sulfate soils, potential acid sulfate soils or contaminated material etc.).
RAD40	The site is prepared and the fill placed on-site in accordance with Australian Standard AS3798. Note - The fill is to be inspected and tested in accordance with Planning scheme policy - Operational works inspection, maintenance and bonding procedures
RAD41	No filling or excavation is undertaken in an easement issued in favour of Council or a public sector entity. Note - Public sector entity is defined in Schedule 2 of the Act.
RAD42	Filling or excavation that would result in any of the following is not carried out on site: a. a reduction in cover over any Council or public sector entity infrastructure to less than 600mm;

	b. an increase in finished surface grade over, or within 1.5m on each side of, the Council or public sector entity infrastructure above that which existed prior to the filling or excavation works being undertaken; c. prevent reasonable access to Council or public sector entity maintained infrastructure or any drainage feature on, or adjacent to the site for monitoring, maintenance or replacement purposes. Note - Public sector entity is defined in Schedule 2 of the Act. Note - All building work covered by QDC MP1.4 is excluded from this provision.

Fire services

Note - The provisions under this heading only apply if:

a. the development is for, or incorporates:

i. reconfiguring a lot for a community title scheme creating 1 or more vacant lots; or
ii. material change of use for 2 or more sole occupancy units on the same lot, or within the same community titles scheme; or
iii. material change of use for a Tourist park(84) with accommodation in the form of caravans or tents; or
iv. material change of use for outdoor sales(54), outdoor processing or outdoor storage where involving combustible materials.

AND

b. none of the following exceptions apply:

i. the distributor-retailer for the area has indicated, in its netserv plan, that the premises will not be served by that entity's reticulated water supply; or
ii. every part of the development site is within 60m walking distance of an existing fire hydrant on the distributor-retailer's reticulated water supply network, measured around all obstructions, either on or adjacent to the site.

Note - The provisions under this heading do not apply to buildings that are required by the Building Code of Australia to have a fire hydrant system complying with Australian Standard AS 2419.1 (2005) – Fire Hydrant Installations or other fire fighting facilities which provide equivalent protection.

RAD43	External fire hydrant facilities are provided on site to the standard prescribed under the relevant parts of *Australian Standard AS 2419.1 (2005) – Fire Hydrant Installations*. Note - For this requirement for accepted development, the following are the relevant parts of AS 2419.1 (2005): a. in regard to the form of any fire hydrant - Part 8.5 and Part 3.2.2.1, with the exception that for Tourist parks(84) or development comprised solely of dwellings and their associated outbuildings, single outlet above-ground hydrants or suitably signposted in-ground hydrants would be an acceptable alternative; b. in regard to the general locational requirements for fire hydrants - Part 3.2.2.2 (a), (e), (f), (g) and (h) as well as Appendix B of AS 2419.1 (2005); c. in regard to the proximity of hydrants to buildings and other facilities - Part 3.2.2.2 (b), (c) and (d), with the exception that: i. - for dwellings and their associated outbuildings, hydrant coverage need only extend to the roof and external walls of those buildings;

	ii. - for caravans and tents, hydrant coverage need only extend to the roof of those tents and caravans; iii. - for outdoor sales(54), processing or storage facilities, hydrant coverage is required across the entire area of the outdoor sales(54), outdoor processing and outdoor storage facilities; and d. in regard to fire hydrant accessibility and clearance requirements - Part 3.5 and where applicable, Part 3.6.
RAD44	A continuous path of travel having the following characteristics is provided between the vehicle access point to the site and each external fire hydrant and hydrant booster point on the land: a. an unobstructed width of no less than 3.5m; b. an unobstructed height of no less than 4.8m; c. constructed to be readily traversed by a 17 tonne HRV fire brigade pumping appliance; d. an area for a fire brigade pumping appliance to stand within 20m of each fire hydrant and 8m of each hydrant booster point.
RAD45	On-site fire hydrant facilities are maintained in effective operating order in a manner prescribed in *Australian Standard AS1851 (2012) – Routine service of fire protection systems and equipment*.
RAD46	For development that contains on-site fire hydrants external to buildings: a. those external hydrants can be seen from the vehicular entry point to the site; or b. a sign identifying the following is provided at the vehicular entry point to the site: i. the overall layout of the development (to scale); ii. internal road names (where used); iii. all communal facilities (where provided); iv. the reception area and on-site manager's office (where provided); v. external hydrants and hydrant booster points; vi. physical constraints within the internal roadway system which would restrict access by fire fighting appliances to external hydrants and hydrant booster points. Note - The sign prescribed above, and the graphics used are to be: a. in a form; b. of a size; c. illuminated to a level; which allows the information on the sign to be readily understood, at all times, by a person in a fire fighting appliance up to 4.5m from the sign.
RAD47	For development that contains on-site fire hydrants external to buildings, those hydrants are identified by way of marker posts and raised reflective pavements markers in the manner prescribed in the technical note *Fire hydrant indication system* produced by the Queensland Department of Transport and Main Roads. Note - Technical note Fire hydrant indication system is available on the website of the Queensland Department of Transport and Main Roads.

Use specific requirements	
Land use	
RAD48	Where within 100m of a sensitive zone: a. development is undertaken fully indoors; b. uses do not create audible noise measured at the boundary of the site between the hours of 7:00 pm and 6:00 am; c. any new plant or air conditioning equipment is not located along adjoining boundaries with sensitive land uses and screened from view of the street; d. landscaping and noise attenuating fencing are used to buffer visual and audible impacts generated from the use.
RAD49	The combined area for ancillary office(53) and administration functions does not exceed 10% of the GFA or 200m^2 whichever is the lesser.
RAD50	The display of items for sale to the public is limited to commodities, articles or goods resulting from the industrial processes undertaken on-site and limited to 5% of the GFA or 100m^2 of the use, whichever is the lesser.
Caretaker's accommodation(10)	
RAD51	Caretaker's accommodation(10): a. has a maximum GFA of 80m^2; b. does not gain access from a separate driveway to the principal use of the site; c. Includes a minimum 16m^2 of private open space directly accessible from a habitable room.
Sales office(72)	
RAD52	The use is not carried out for longer than 2 years from the date of commencement.
Telecommunications facility(81) Editor's note - In accordance with the Federal legislation Telecommunications facilities(81) must be constructed and operated in a manner that will not cause human exposure to electromagnetic radiation beyond the limits outlined in the Radiocommunications (Electromagnetic Radiation - Human Exposure) Standard 2003 and Radio Protection Standard for Maximum Exposure Levels to Radiofrequency Fields - 3Khz to 300Ghz.	
RAD53	A minimum area of 45m^2 is available to allow for additional equipment shelters and associated structures for the purpose of co-locating on the proposed facility.
RAD54	The development results in no net reduction in the minimum quantity and standard of landscaping, private or communal open space or car parking spaces required under the planning scheme or under an existing development approval.
RAD55	Equipment shelters and associated structures are located: a. directly beside the existing equipment shelter and associated structures; b. behind the main building line; c. further away from the frontage than the existing equipment shelter and associated structures; d. a minimum of 10m from side and rear boundaries, except where in the Industry and Extractive industry zones, the minimum side and rear setback is 3m.

RAD56	Equipment shelters and other associated structures are either the same type of colour or material to match the surrounding locality.
RAD57	The facility is enclosed by security fencing or by other means to ensure public access is prohibited.
RAD58	A minimum 3m wide strip of dense planting is provided around the perimeter of the fenced area, between the development and street frontage and adjoining uses. Note - Landscaping is provided in accordance with Planning scheme policy - Integrated design. Note - Council may require a detailed landscaping plan, prepared by a suitably qualified person to ensure compliance with Planning scheme policy - Integrated design.
RAD59	All equipment comprising the telecommunications facility[(81)] which produces audible or non-audible sound is housed within a fully enclosed building incorporating sound control measures sufficient to ensure no noise from this equipment can be heard, or felt at the site boundary.

Values and constraints requirements

Note - The relevant values and constraints requirements do not apply where the development is consistent with a current Development permit for Reconfiguring a lot or Material change of use or Operational work, where that approval has considered and addressed (e.g. through a development footprint plan (or similar in the case of Landslide hazard) or conditions of approval) the identified value or constraint under this planning scheme.

Environmental areas (refer Overlay map - Environmental areas to determine if the following requirements apply)

Note - The following are excluded from the native clearing provisions of this planning scheme:

a. Clearing of native vegetation located within an approved development footprint;

b. Clearing of native vegetation within 10m from a lawfully established building reasonably necessary for emergency access or immediately required in response to an accident or emergency;

c. Clearing of native vegetation reasonably necessary to remove or reduce the risk vegetation poses to serious personal injury or damage to infrastructure;

d. Clearing of native vegetation reasonably necessary to construct and maintain a property boundary fence and not exceed 4m in width either side of the fence where in the Rural, Rural residential and Environmental Management and Conservation zones. In any other zone, clearing is not to exceed 2m in width either side of the fence;

e. Clearing of native vegetation reasonably necessary for the purpose of maintenance or works within a registered easement for public infrastructure or drainage purposes;

f. Clearing of native vegetation in accordance with a bushfire management plan prepared by a suitably qualified person, submitted to and accepted by Council;

g. Clearing of native vegetation associated with removal of recognised weed species, maintaining existing open pastures and cropping land, windbreaks, lawns or created gardens;

h. Grazing of native pasture by stock;

i. Native forest practice where accepted development under Part 1, 1.7.7 Accepted development.

Note - Definition for native vegetation is located in Schedule 1 Definitions.

Note - Native vegetation subject to this requirement primarily comprises of matters of national environmental significance (MNES), matters of state environmental significance (MSES). They also comprise some matters of local environmental significance (MLES). A MLES is defined in Schedule 1.2, Administrative definitions. A list of the elements that apply to the mapped MSES and MLES is provided in Appendix 1 of the Planning scheme policy - Environmental areas.

Editors' Note - The accuracy of overlay mapping can be challenged through the development application process (code assessable development) or by way of a planning scheme amendment. See Council's website for details.

Editors' Note - When clearing native vegetation within a MSES area, you may still require approval from the State government.

RAD60	Where no suitable land cleared of native vegetation exists, clearing of native vegetation in a High Value Area or Value Area is for the purpose of a new dwelling house(22) or extension to an existing dwelling house(22) only on lots less than 750m^2. Editor's note - See in heading above for other uses excluded from native vegetation clearing requirements. Editor's note - Where vegetation clearance is accepted development subject to requirements, care should be undertaken to avoid adverse impacts on koalas, koala habitat values and habitat connectivity and to encourage existing koala usage of the site. Measures to minimise impacts include: i. co-locating all associated activities, infrastructure and access strips; ii. be the least valued area of koala habitat on the site; iii. minimise the footprint of the development envelope area; iv. minimise edge effects to areas external to the development envelope; v. location and design consideration to ensure koala safety and movement in accordance with the Koala-sensitive Design Guideline and Planning scheme policy – Environmental areas; vi. sufficient area between the development and koala habitat trees to achieve their long-term viability. Editor's note - Where vegetation clearing is accepted development subject to requirements, consideration should be given to avoid clearing habitat trees. Habitat trees may contain structural hollows where animals live, breed and shelter. The provision of nest boxes or salvaging of hollows will provide compensatory roosting and nesting opportunities for local wildlife including sugar gliders, possums and owls. For further information see Planning scheme policy – Environmental areas.
RAD61	No clearing of native vegetation is to occur within the Value Offset Area MLES - Waterway buffer or Value Offset Area MLES - Wetland buffer. This does not apply to the following: a. Clearing of native vegetation located within an approved development footprint; b. Clearing of native vegetation within 10m from a lawfully established building reasonably necessary for emergency access or immediately required in response to an accident or emergency; c. Clearing of native vegetation reasonably necessary to remove or reduce the risk vegetation poses to serious personal injury or damage to infrastructure; d. Clearing of native vegetation reasonably necessary to construct and maintain a property boundary fence and not exceed 4m in width either side of the fence where in the Rural, Rural residential and Environmental management and conservation zones. In any other zone, clearing is not to exceed 2m in width either side of the fence; e. Clearing of native vegetation reasonably necessary for the purpose of maintenance or works within a registered easement for public infrastructure or drainage purposes; f. Clearing of native vegetation in accordance with a bushfire management plan prepared by a suitably qualified person, submitted to and accepted by Council; g. Clearing of native vegetation associated with removal of recognised weed species, maintaining existing open pastures and cropping land, windbreaks, lawns or created gardens; h. Grazing of native pasture by stock; i. Native forest practice where accepted development under Part 1, 1.7.7 Accepted development.
Heritage and landscape character (refer Overlay map - Heritage and landscape character to determine if the following requirements apply)	

Note - Places, including sites, objects and buildings having local cultural heritage significance, are identified on Overlay map - Heritage and landscape character and listed in Schedule 1 of Planning scheme policy - Heritage and landscape character. Places also having cultural heritage significance at a State level and being entered in the Queensland Heritage Register, are also identified in Schedule 1 of Planning scheme policy - Heritage and landscape character.	
RAD62	Development is for the preservation, maintenance, repair and restoration of the site, object or building. This does not apply to Listed item 99, in Schedule 1 - List of sites, objects and buildings of significant historical and cultural value of Planning scheme policy - Heritage and landscape character. Note - Preservation, maintenance, repair and restoration are defined in Schedule 1 - Definitions
RAD63	A cultural heritage conservation management plan is prepared in accordance with Planning scheme policy – Heritage and landscape character and submitted to Council prior to the commencement of any preservation, maintenance, repair and restoration works. Any preservation, maintenance, repair and restoration works are in accordance with the Council approved cultural heritage conservation management plan. This does not apply to Listed item 99 in Schedule 1 - List of sites, objects and buildings of significant historical and cultural value of Planning scheme policy - Heritage and landscape character.
RAD64	Development does not result in the removal of or damage to any significant tree identified on Overlay map – Heritage and landscape character and listed in Appendix 2 of Planning scheme policy – Heritage and landscape character.
RAD65	The following development does not occur within 20m of the base of any significant tree, identified on Overlay map – Heritage and landscape character and listed in Appendix 2 of Planning scheme policy – Heritage and landscape character: a. construction of any building; b. laying of overhead or underground services; c. any sealing, paving, soil compaction; d. any alteration of more than 75mm to the ground surface prior to work commencing.
RAD66	Pruning of a significant tree occurs in accordance with Australian Standard AS 4373-2007 - Pruning of Amenity Trees.
Infrastructure buffers (refer Overlay map - Infrastructure buffers to determine if the following requirements apply)	
RAD67	All habitable rooms located within an Electricity supply substation buffer are: a. located a minimum of 10m from an electricity supply substation[(80)] ; and b. acoustically insulated to achieve the noise levels listed in Schedule 1, Acoustic Quality Objectives, Environmental Protection (Noise) Policy 2008.
Overland flow path (refer Overlay map - Overland flow path to determine if the following requirements apply)	
RAD68	Development for a material change of use or building work does not involve the construction of a building or structure in an Overland flow path area.
RAD69	Development for a material change of use or operational work does not impede the flow of flood waters through the premises or worsen flood flows to other premises. Note - A report from a suitably qualified Registered Professional Engineer Queensland is required certifying that the development does not increase the potential for significant adverse impacts on an upstream, downstream or surrounding premises.

	Note - Reporting to be prepared in accordance with Planning scheme policy – Flood hazard, Coastal hazard and Overland flow
RAD70	Development for a material change of use or building work ensures that fencing in an overland flow path area is at least 50% permeable.
RAD71	Development for a material change of use or building work that involves a hazardous chemical ensures the hazardous chemicals is not located within an overland flow path area.
RAD72	Development for a material change of use or building work for a Park[(57)] ensures that work is provided in accordance with the requirements set out in Appendix B of the Planning scheme policy - Integrated design.
Riparian and wetland setbacks (refer Overlay map - Riparian and wetland setback to determine if the following requirements apply) Note - W1, W2 and W3 waterway and drainage lines, and wetlands are mapped on Schedule 2, Section 2.5 Overlay Maps – Riparian and wetland setbacks.	
RAD73	No development is to occur within: a. 50m from top of bank for W1 waterway and drainage line b. 30m from top of bank for W2 waterway and drainage line c. 20m from top of bank for W3 waterway and drainage line d. 100m from the edge of a Ramsar wetland, 50m from all other wetlands. Note - W1, W2 and W3 waterways and drainage lines, and wetlands are mapped on Schedule 2, Section 2.5 Overlay Maps – Riparian and wetland setbacks. Note - In some cases, the top of bank may not be easily defined, as such a hydraulic measurement may be applied instead. Moreton Bay Regional Council will provide further direction on how to determine and locate the setback boundary in these locations. Note - The minimum setback distance applies to the each side of waterway.
Scenic amenity - Regionally significant (Hills) and Locally important (Coast) - (refer Overlay map - Scenic amenity to determine if the following requirements apply)	
RAD74	Where located in the Regionally significant (Hills) scenic amenity overlay, buildings and structures are not: a. located on a hill top or ridge line; and b. all parts of the building and structure are located below the hill top or ridge line.

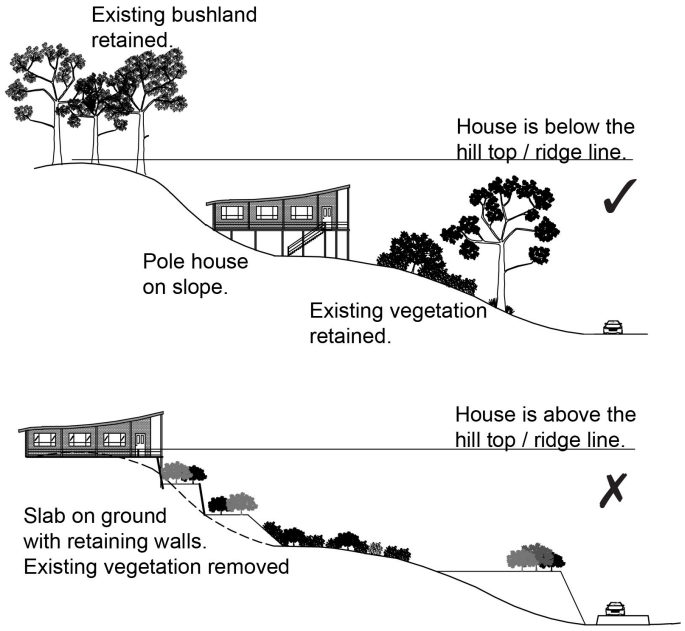

RAD75

Where located in the Regionally significant (Hills) scenic amenity overlay, driveways and accessways:

a. go across land contours and do not cut straight up slopes;

b. follow natural contours, not resulting in batters or retaining walls being greater than 1m in height.

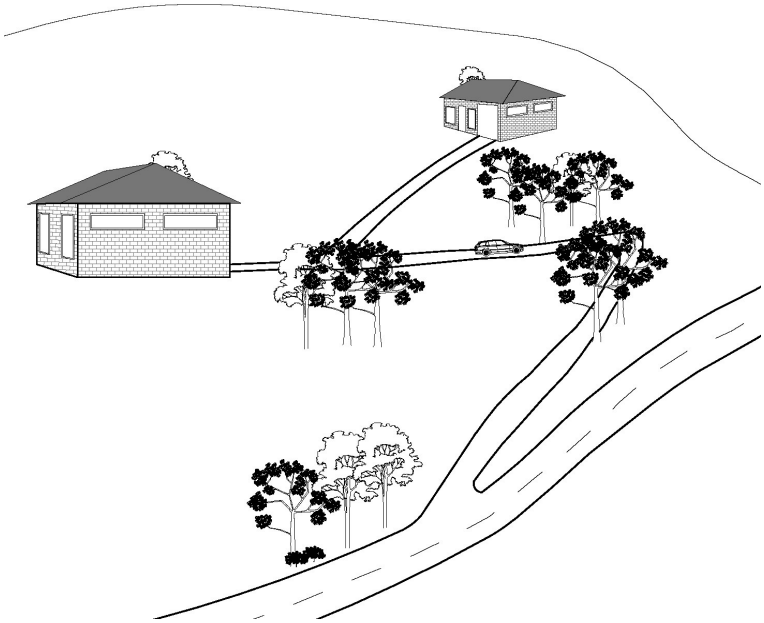

RAD76

Where located in the Regionally significant (Hills) scenic amenity overlay, roofs and wall surfaces of buildings and structures adopt the following colours:

Colours from Australian Standard AS2700s – 1996		
G12 – Holly	G53 – Banksia	N44 – Bridge Grey

Colours from Australian Standard AS2700s – 1996		
G13 – Emerald	G54 – Mist Green	N45 – Koala Grey
G14 – Moss Green	G55 – Lichen	N52 – Mid Grey
G15 – Rainforest Green	G56 – Sage Green	N54 – Basalt
G16 – Traffic Green	G62 – Rivergum	N55 – Lead Grey
G17 – Mint Green	G64 – Slate	X54 – Brown
G21 – Jade	G65 – Ti Tree	X61 – Wombat
G22 – Serpentine	N25 – Birch Grey	X62 – Dark Earth
G23 – Shamrock	N32 – Green Grey	X63 – Iron Bark
G24 – Fern Green	N33 – Lightbox Grey	Y51 – Bronze Olive
G25 – Olive	N35 – Light Grey	Y61 – Black Olive
G34 – Avocado	N41 – Oyster	Y63 – Khaki
G52 – Eucalyptus	N42 – Storm Grey	Y66 – Mudstone
	N43 – Pipeline Grey	

RAD77	Where located in the Regionally significant (Hills) scenic amenity overlay, roofs and wall surfaces of buildings and structures are painted or finished such that reflectivity is less than 35%.

Transport noise corridors (refer Overlay map - Transport noise corridors)

This is for information purposes only. No requirements for accepted development or criteria for assessable development apply. Development located within a Transport Noise Corridor must satisfy the requirements of the Queensland Development Code

Part H - Criteria for assessable development - Township industry precinct

Where development is categorised as assessable development - code assessment in the Table of Assessment, and located in a precinct, the assessment benchmarks are the criteria set out in Part H, Table 6.2.12.4.2 as well as the purpose statement and overall outcomes of this code.

Where development is categorised as assessable development - impact assessment, the assessment benchmarks become the whole of the planning scheme.

Table 6.2.12.4.2 Assessable development - Township industry precinct

Performance outcomes	Examples that achieve aspects of the Performance Outcomes
General criteria	
Built form	
PO1 Development contributes to the character of the township by addressing the street frontage, providing traditional character elements and visual interest to the façade. Note - Refer to Planning scheme policy - Township Character for details and examples.	No example provided.

Site cover	
PO2 Building site cover allows for adequate on-site provision of: a. car parking; b. vehicle access and manoeuvring; c. setbacks to boundaries; d. landscaped areas.	No example provided.
Building height	
PO3 The height of buildings is in keeping with the predominant industrial character of the precinct and does not cause adverse amenity impacts on nearby sensitive land uses and zones.	**E3** Development does not exceed the maximum height identified on Overlay map - Building heights.
Setbacks	
PO4 Boundary setbacks: a. minimise building bulk and visual dominance from the street; b. provide areas for landscaping at the front of the site; c. allow for customer parking to be located at the side and rear of the building. Note - The following diagram illustrates an acceptable design response to this outcome. 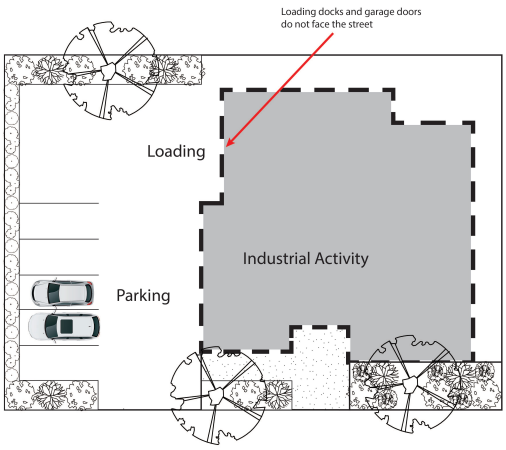 	**E4** Buildings maintain a minimum setback of : a. 3m to the street frontage/s; b. 5m to land not included in the Industry zone.

PO5 Side and rear setbacks protect the amenity of adjoining sensitive land uses.	**E5** Where development adjoins land in a Township residential precinct, the building is setback a minimum of 5m from the property boundary, and includes landscaping along the boundary appropriate for screening with a mature height of at least 3m. Note - Refer to Planning scheme policy - Integrated design for determining acceptable levels of landscaping for screening purposes.
Staff recreation area	
PO6 Development provides an on-site recreation area for staff that: a. includes seating, tables and rubbish bins; b. is adequately protected from the weather; c. is safely accessible to all staff; d. is separate and private from public areas; e. is located away from a noisy or odorous activity.	No example provided.
Landscaping	
PO7 Landscaping is provided on the site to: a. visually soften the built form, areas of hardstand, storage areas and mechanical plant associated with the on-site activities; b. complement the existing or desired streetscape; c. minimise the impact of industrial development on any adjoining lots not zoned for industrial purposes.	**E7** Landscaping is provided and maintained in accordance with Planning scheme policy - Integrated design.
Fencing	
PO8 The provision of fencing on street frontages does not dominate the streetscape or create safety issues. Note - The following example illustrates an acceptable design response to this outcome.	**E8** Where fencing is provided on the street frontage, it has a minimum transparency of 70%.

Public access	
PO9 The use has a safe, clearly identifiable public access separated from service and parking areas. Note - The following diagram illustrates an acceptable design response to this outcome. 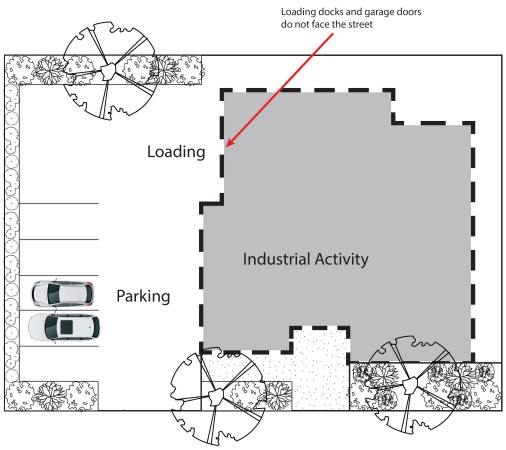 	**E9.1** Pedestrian linkages are provided from the street and customer car parking areas directly to the main entrance of the building. **E9.2** There is no public access to or through industrial service areas.
Car parking	
PO10 Car parking is provided on-site to meet the anticipated demand of employees and visitors and avoid adverse impacts on the external road network. Note - Refer to Planning scheme policy - Integrated transport assessment for guidance on how to achieve compliance with this outcome.	**E10** Car parking is provided in accordance with Schedule 7 - Car parking.
PO11	**E11**

The design of car parking areas: a. does not impact on the safety of the external road network; b. ensures the safety of pedestrians at all times; c. ensures the safe movement of vehicles within the site.	All car parking areas are designed and constructed in accordance with Australian Standard AS2890.1 Parking facilities Part 1: Off-street car parking.
PO12 Vehicle access and car parking areas minimise visual, noise and headlight impacts on adjoining sensitive land uses.	**E12.1** Where car parking or manoeuvring areas are within 5.0 metres of the property boundary of an adjoining sensitive land use, a 1.8 metre solid timber screen fence is provided for the full length of these areas along the property boundary.
	E12.2 Access and car parking areas are located at the side or rear of the site.
Loading and servicing	
PO13 Service areas including loading/unloading facilities, plant areas and outdoor storage areas are screened from the direct view from public areas and land not included within the Industry zone. Note - If landscaping is proposed for screening purposes, refer to Planning scheme policy - Integrated design for determining acceptable levels.	No example provided.
Waste	
PO14 Bins and bin storage area/s are designed, located and managed to prevent amenity impacts on the locality.	**E14** Development is designed to meet the criteria in the Planning scheme policy - Waste and is demonstrated in a waste management program.
Environmental impacts	
PO15 Where a use is not an environmentally relevant activity under the Environmental Protection Act, the release of any containment that may cause environmental harm is mitigated to an acceptable level.	**E15** Development achieves the standard listed in Schedule 1 Air Quality Objectives, Environmental Protection (Air) Policy 2008.
Lighting	
PO16	**E16**

Lighting is directed and shielded to not cause unreasonable disturbance to any person on adjoining land.	Artificial lighting on-site is directed and shielded in such a manner as not to exceed the recommended maximum values of light technical parameters for the control of obtrusive light given in Table 2.1 of Australian Standard AS 4282 (1997) Control of Obtrusive Effects of Outdoor Lighting. Note - "Curfewed hours" are taken to be those hours between 10pm and 7am on the following day
Noise	
PO17 Noise generating uses do not adversely affect existing or potential noise sensitive uses. Note - The use of walls, barriers or fences that are visible from or adjoin a road or public area are not appropriate noise attenuation measures unless adjoining a motorway, arterial road or rail line. Note - A noise impact assessment may be required to demonstrate compliance with this performance outcome. Noise impact assessments are to be prepared in accordance with Planning scheme policy - Noise.	No example provided.
PO18 Sensitive land uses are provided with an appropriate acoustic environment within designated external private outdoor living spaces and internal areas while: a. contributing to safe and usable public spaces, through maintaining high levels of surveillance of parks, streets and roads that serve active transport purposes (e.g. existing or future pedestrian paths or cycle lanes etc); b. maintaining the amenity of the streetscape. Note - A noise impact assessment may be required to demonstrate compliance with this PO. Noise impact assessments are to be prepared in accordance with Planning scheme policy - Noise. Note - Refer to Planning Scheme Policy – Integrated design for details and examples of noise attenuation structures.	**E18.1** Development is designed to meet the criteria outlined in the Planning Scheme Policy – Noise. **E18.2** Noise attenuation structures (e.g. walls, barriers or fences): a. are not visible from an adjoining road or public area unless: i. adjoining a motorway or rail line; or ii. adjoining part of an arterial road that does not serve an existing or future active transport purpose (e.g. pedestrian paths or cycle lanes) or where attenuation through building location and materials is not possible. b. do not remove existing or prevent future active transport routes or connections to the street network; c. are located, constructed and landscaped in accordance with Planning scheme policy - Integrated design. Note - Refer to Planning scheme policy – Integrated design for details and examples of noise attenuation structures.

	Note - Refer to Overlay map – Active transport for future active transport routes.
Hazardous chemicals Note - To assist in demonstrating compliance with the following performance outcomes, a Hazard Assessment Report may be required to be prepared and submitted by a suitably qualified person in accordance with '*State Planning Policy Guideline - Guidance on development involving hazardous chemicals*'. Terms used in this section are defined in '*State Planning Policy Guideline - Guidance on development involving hazardous chemicals*'.	
PO19 Off sites risks from foreseeable hazard scenarios involving hazardous chemicals are commensurate with the sensitivity of the surrounding land use zones.	**E19.1** Off site impacts or risks from any foreseeable hazard scenario does not exceed the dangerous dose at the boundary of land zoned for vulnerable or sensitive land uses as described below: Dangerous Dose a. For any hazard scenario involving the release of gases or vapours: i. AEGL2 (60minutes) or if not available ERPG2; ii. An oxygen content in air <19.5% or >23.5% at normal atmospheric pressure. b. For any hazard scenario involving fire or explosion: i. 7kPa overpressure; ii. 4.7kW/m2 heat radiation. If criteria E19.1 (a) or (b) cannot be achieved, then the risk of any foreseeable hazard scenario shall not exceed an individual fatality risk level of 0.5 x 10-6/year.
	E19.2 Off site impacts or risks from any foreseeable hazard scenario does not exceed the dangerous dose at the boundary of a commercial or community activity land use zone as described below: Dangerous Dose a. For any hazard scenario involving the release of gases or vapours:

	i. AEGL2 (60minutes) or if not available ERPG2; ii. An oxygen content in air <19.5% or >23.5% at normal atmospheric pressure. b. For any hazard scenario involving fire or explosion: i. 7kPa overpressure; ii. 4.7kW/m2 heat radiation. If criteria E19.2 (a) or (b) cannot be achieved, then the risk of any foreseeable hazard scenario shall not exceed an individual fatality risk level of 5 x 10-6/year.
	E19.3 Off site impacts or risks from any foreseeable hazard scenario does not exceed the dangerous dose at the boundary of an industrial land use zone as described below: Dangerous Dose a. For any hazard scenario involving the release of gases or vapours: i. AEGL2 (60minutes) or if not available ERPG2; ii. An oxygen content in air <19.5% or >23.5% at normal atmospheric pressure. b. For any hazard scenario involving fire or explosion: i. 14kPa overpressure; ii. 12.6kW/m2 heat radiation. If criteria E19.3 (a) or (b) cannot be achieved, then the risk of any foreseeable hazard scenario shall not exceed an individual fatality risk level of 50 x 10-6/year.
PO20 Buildings and package stores containing fire-risk hazardous chemicals are designed to detect the early stages of a fire situation and notify a designated person.	**E20** Buildings and package stores containing fire-risk hazardous chemicals are provided with 24 hour monitored fire detection system for early detection of a fire event.
PO21 Common storage areas containing packages of flammable and toxic hazardous chemicals are designed with spill containment system(s) that are adequate to contain releases, including fire fighting media.	**E21** Storage areas containing packages of flammable and toxic hazardous chemicals are designed with spill containment system(s) capable of containing a minimum

	of the total aggregate capacity of all packages plus the maximum operating capacity of any fire protection system for the storage area(s) over a minimum of 60 minutes.
PO22 Storage and handling areas, including manufacturing areas, containing hazardous chemicals in quantities greater than 2,500L or kg within a Local Government "flood hazard area" are located and designed in a manner to minimise the likelihood of inundation of flood waters from creeks, rivers, lakes or estuaries.	**E22.1** The base of any tank with a WC >2,500L or kg is higher than any relevant flood height level identified in an area's flood hazard area. Alternatively: a. bulk tanks are anchored so they cannot float if submerged or inundated by water; and b. tank openings not provided with a liquid tight seal, i.e. an atmospheric vent, are extended above the relevant flood height level.
	E22.2 The lowest point of any storage area for packages >2,500L or kg is higher than any relevant flood height level identified in an area's flood hazard area. Alternatively, package stores are provided with impervious bund walls or racking systems higher than the relevant flood height level.
Clearing of habitat trees where not located within the Environmental areas overlay map	
PO23 a. Development ensures that the biodiversity quality and integrity of habitats is not adversely impacted upon but maintained and protected. b. Development does not result in the net loss of fauna habitat. Where development does result in the loss of a habitat tree, development will provide replacement fauna nesting boxes at the following rate of 1 nest box for every hollow removed. Where hollows have not yet formed in trees > 80cm in diameter at 1.3m height, 3 nest boxes are required for every habitat tree removed. c. Development does not result in soil erosion or land degradation or leave land exposed for an unreasonable period of time but is rehabilitated in a timely manner Note: Further guidance on habitat trees is provided in Planning scheme policy - Environmental areas	No example provided.
Works criteria	

Utilities	
PO24	No example provided.

All services including water supply, sewage disposal, electricity, street lighting, telecommunications and gas (if available) are provided in accordance with Planning scheme policy - Integrated design (Appendix A).	

Access	
PO25 Where required, access easements contain a driveway and provision for services appropriate to the use. The easement covers all works associated with the access in accordance with Planning scheme policy - Integrated design.	No example provided.
PO26 The layout of the development does not compromise: a. the development of the road network in the area; b. the function or safety of the road network; c. the capacity of the road network. Note - The road hierarchy is mapped on Overlay map - Road hierarchy.	**E26.1** The development provides for the extension of the road network in the area in accordance with Council's road network planning. **E26.2** The development does not compromise future road widening of frontage roads in accordance with the relevant standard and Council's road planning. **E26.3** The development layout allows forward vehicular access to and from the site.
PO27 Safe access is provided for all vehicles required to access the site.	**E27.1** Site access and driveways are designed, located and constructed in accordance with: a. where for a Council-controlled road and associated with a Dwelling house: i. Planning scheme policy - Integrated design; b. where for a Council-controlled road and not associated with a Dwelling house: i. AS/NZS2890.1 Parking facilities Part 1: Off street car parking; ii. AS 2890.2 - Parking facilities Part 2: Off-street commercial vehicle facilities;

	iii. Planning scheme policy - Integrated design; iv. Schedule 8 - Service vehicle requirements; c. where for a State-Controlled road, the Safe Intersection Sight Distance requirements in Austroads and the appropriate IPWEAQ standard drawings, or a copy of a Transport Infrastructure Act 1994, section 62 approval.
	E27.2 Internal driveways, car parks and access ways are designed and constructed with a sealed pavement and in accordance with: a. AS/NZS 2890.1 Parking Facilities Part 1: Off street car parking; b. AS 2890.2 Parking Facilities Part 2: Off street commercial vehicle facilities; c. Planning scheme policy - Integrated design; and d. Schedule 8 - Service vehicle requirements. Note - This includes queue lengths (refer to Schedule 8 - Service vehicle requirements), pavement widths and construction.
	E27.3 Access driveways, manoeuvring areas and loading facilities are sealed and provide for service vehicles listed in Schedule 8 - Service vehicle requirements for the relevant use. The on-site manoeuvring is to be in accordance with Schedule 8 - Service vehicle requirements.
	E27.4 Access driveways, manoeuvring areas and loading facilities are constructed with reinforced concrete road pavements. Concrete is to be designed in accordance with rigid road pavement design principles. Note - Pavements are to be designed by an RPEQ.
	E27.5 Landscaping (including shade trees) is provided within car parks in accordance with Planning scheme policy - Integrated design.
PO28	**E28**

Sealed and flood free road access during the minor storm event is available to the site from the nearest arterial or sub-arterial road. Editor's note - Where associated with a State-controlled road, further requirements may apply, and approvals may be required from the Department of Transport and Main Roads.	Roads or streets giving access to the development from the nearest arterial or sub-arterial road are flood free during the minor storm event and are sealed. Note - The road network is mapped on Overlay map - Road hierarchy.

Street design and layout	
PO29 Streets are designed and constructed in accordance with Planning scheme policy - Integrated design and Planning scheme policy - Operational works inspection, maintenance and bonding procedures. The street design and construction accommodates the following functions: a. access to premises by providing convenient vehicular movement for residents between their homes and the major road network; b. safe and convenient pedestrian and cycle movement; c. adequate on street parking; d. stormwater drainage paths and treatment facilities; e. efficient public transport routes; f. utility services location; g. emergency access and waste collection; h. setting and approach (streetscape, landscaping and street furniture) for adjoining residences; i. expected traffic speeds and volumes; and j. wildlife movement (where relevant). Note - Preliminary road design (including all services, street lighting, stormwater infrastructure, access locations, street trees and pedestrian network) may be required to demonstrate compliance with this PO. Note - Refer to Planning scheme policy - Environmental areas and corridors for examples of when and where wildlife movement infrastructure is required.	No example provided.
PO30 The existing road network (whether trunk or non-trunk) is upgraded where necessary to cater for the impact from the development.	**E30.1** New intersections onto existing roads are designed to accommodate traffic volumes and traffic movements taken from a date 10 years from the date of completion

Note - An applicant may be required to submit an Integrated Transport Assessment (ITA), prepared in accordance with Planning scheme policy - Integrated transport assessment to demonstrate compliance with this PO, when any of the following occurs: • Development is within 200m of a transport sensitive location such as a school, shopping centre, bus or train station or a large generator of pedestrian or vehicular traffic; • Forecast traffic to/from the development exceeds 5% of the two way flow on the adjoining road or intersection in the morning or afternoon transport peak within 10 years of the development completion; • Development access onto a sub arterial, or arterial road or within 100m of a signalised intersection; • Residential development greater than 50 lots or dwellings; • Offices greater than 4,000m^2 Gross Floor Area (GFA); • Retail activities including Hardware and trade supplies, Showroom, Shop or Shopping centre greater than 1,000m^2 GFA; • Warehouses and Industry greater than 6,000m^2 GFA; • On-site carpark greater than 100 spaces; • Development has a trip generation rate of 100 vehicles or more within the peak hour; • Development which dissects or significantly impacts on an environmental area or an environmental corridor. The ITA is to review the development's impact upon the external road network for the period of 10 years from completion of the development. The ITA is to provide sufficient information for determining the impact and the type and extent of any ameliorative works required to cater for the additional traffic. The ITA must include a future structural road layout of adjoining properties that will form part of this catchment and road connecting to these properties. The ITA is to assess the ultimate developed catchment's impacts and necessary ameliorative works, and the works or contribution required by the applicant as identified in the study. Note - The road network is mapped on Overlay map - Road hierarchy. Note - The primary and secondary active transport network is mapped on Overlay map - Active transport.	of the last stage of the development. Detailed design is to be in accordance with Planning scheme policy - Integrated design. Note - All turns vehicular access to existing lots is to be retained at new road intersections wherever practicable. Note - Existing on-street parking is to be retained at new road intersections and along road frontages wherever practicable. **E30.2** Existing intersections external to the site are upgraded as necessary to accommodate increased traffic from the development. Design is in accordance with Planning scheme policy - Operational works inspection, maintenance and bonding procedures. Note - All turns vehicular access to existing lots is to be retained at new road intersections wherever practicable. Note - Existing on-street parking is to be retained at upgraded road intersections and along road frontages wherever practicable. **E30.3** The active transport network is extended in accordance with Planning scheme policy - Integrated design.
PO31 All Council controlled frontage roads adjoining the development are designed and constructed in accordance with Planning scheme policy - Integrated design and Planning scheme policy - Operational works inspection, maintenance and bonding procedures. All new works are extended to join any existing works within 20m. Note - Frontage roads include streets where no direct lot access is provided.	**E31** Design and construct all Council controlled frontage roads in accordance with Planning scheme policy - Integrated design, Planning scheme policy - Operational works inspection, maintenance and bonding procedures and the following: **Situation** | **Minimum construction**

Note - The road network is mapped on Overlay map - Road hierarchy. Note - The Primary and Secondary active transport network is mapped on Overlay map - Active transport. Note - Roads are considered to be constructed in accordance with Council's standards when there is sufficient pavement width, geometry and depth to comply with the requirements of Planning scheme policy - Integrated design and Planning scheme policy - Operational works inspection, maintenance and bonding procedures.	Frontage road unconstructed or gravel road only; OR Frontage road sealed but not constructed* to Planning scheme policy - Integrated design standard; OR Frontage road partially constructed* to Planning scheme policy - Integrated design standard.	Construct the verge adjoining the development and the carriageway (including development side kerb and channel) to a minimum sealed width containing near side parking lane (if required), cycle lane (if required), 2 travel lanes plus 1.5m wide (full depth pavement) gravel shoulder and table drainage to the opposite side. The minimum total travel lane width is: • 6m for minor roads; • 7m for major roads.
	Note - Major roads are sub-arterial roads and arterial roads. Minor roads are roads that are not major roads. Note - Construction includes all associated works (services, street lighting and linemarking). Note - Alignment within road reserves is to be agreed with Council. Note - *Roads are considered to be constructed in accordance with Council standards when there is sufficient pavement width, geometry and depth to comply with the requirements of Planning scheme policy - Integrated design and Planning scheme policy - Operational works inspection, maintenance and bonding procedures. Testing of the existing pavement may be required to confirm whether the existing works meet the standards in Planning scheme policy - Integrated design and Planning scheme policy - Operational works inspection, maintenance and bonding procedures.	

Stormwater	
PO32 Minor stormwater drainage systems (internal and external) have the capacity to convey stormwater flows from frequent storm events for the fully developed upstream catchment whilst ensuring pedestrian and vehicular traffic movements are safe and convenient.	**E32.1** The capacity of all minor drainage systems are designed in accordance with Planning scheme policy - Integrated design.
	E32.2 Stormwater pipe network capacity is to be calculated in accordance with the Hydraulic Grade Line method as detailed in Australian Rainfall and Runoff or QUDM.
	E32.3

	Development ensures that inter-allotment drainage infrastructure is provided in accordance with the relevant level as identified in QUDM.
PO33 Major stormwater drainage system(s) have the capacity to safely convey stormwater flows for the 1% AEP event for the fully developed upstream catchment.	**E33.1** The internal drainage system safely and adequately conveys the stormwater flows for the 1% AEP event for the fully developed upstream catchment through the site.
	E33.2 The external (downstream) drainage system safely conveys the stormwater flows for the 1% AEP event for the fully developed upstream catchment without allowing the flows to encroach upon private lots.
	E33.3 Overland flow paths from roads and public open space areas do not pass through private lots. Drainage pathways are provided to accommodate overland flows from roads and public open space areas.
	E33.4 The flow velocity in all unlined or soft faced open drains is kept within acceptable limits for the type of material or lining and condition of the channel. Note - Refer to QUDM for recommended average flow velocities.
PO34 Provide measures to properly manage surface flows for the 1% AEP event (for the fully developed catchment) draining to and through the land to ensure no actionable nuisance is created to any person or premises as a result of the development. The development must not result in ponding on adjacent land, redirection of surface flows to other premises or blockage of a surface flow relief path for flows exceeding the design flows for any underground system within the development.	**E34** The stormwater drainage system is designed and constructed in accordance with Planning scheme policy - Integrated design.
PO35 Stormwater run-off from the site is conveyed to a point of lawful discharge without causing actionable nuisance to any person, property or premises. Note - Refer to Planning scheme policy - Integrated design for details.	No example provided.

Note - A downstream drainage discharge report in accordance with Planning scheme policy - Stormwater management may be required to demonstrate achievement of this performance outcome. Note - A watercourse as defined in the Water Act may be accepted as a lawful point of discharge providing the drainage discharge from the site does not increase the downstream flood levels during events up to and including the 1% AEP storm. An afflux of +20mm may be accepted on Council controlled land and road infrastructure. No worsening is ensured when stormwater is discharged into a catchment that includes State Transport Infrastructure.	
PO36 Stormwater generated from the development does not compromise the capacity of existing stormwater infrastructure downstream of the site. Note - A downstream drainage discharge report in accordance with Planning scheme policy - Stormwater management may be required to demonstrate achievement of this performance outcome.	No example provided.
PO37 Where development: a. is for an urban purpose that involves a land area of 2500m^2 or greater; and b. will result in: i. 6 or more dwellings; or ii. an impervious area greater than 25% of the net developable area, stormwater quality management systems are designed, constructed, established and maintained to minimise the environmental impact of stormwater on surface, groundwater and receiving water environments and meet the design objectives outlined in Schedule 10 - Stormwater management design objectives. Note - A site based stormwater management plan prepared by a suitably qualified professional will be required in accordance with Planning scheme policy - Stormwater management. Stormwater quality infrastructure is to be designed in accordance with Planning scheme policy - Integrated design (Appendix C).	No example provided.
PO38	**E38** Stormwater drainage infrastructure (excluding detention and bio-retention systems) through or within private land (including inter-allotment drainage) is protected by easements in favour of Council. Minimum easement widths are as follows:

Stormwater drainage pipes and structures through or within private land (including inter-allotment drainage) are protected by easements in favour of Council with sufficient area for practical access for maintenance purposes. Note - In order to achieve a lawful point of discharge, stormwater easements may also be required over temporary drainage channels/infrastructure where stormwater discharges to a balance lot prior to entering Council's stormwater drainage system.	<table><tr><th>Pipe Diameter</th><th>Minimum easement width (excluding access requirements)</th></tr><tr><td>Stormwater pipe up to 825mm diameter</td><td>3.0m</td></tr><tr><td>Stormwater pipe up to 825mm diameter with sewer pipe up to 225m diameter</td><td>4.0m</td></tr><tr><td>Stormwater pipe greater than 825mm diameter</td><td>Easement boundary to be 1m clear of the outside wall of the stormwater pipe (each side).</td></tr></table> Note - Additional easement width may be required in certain circumstances in order to facilitate maintenance access to the stormwater system. Note - Refer to Planning scheme policy - Integrated design (Appendix C) for easement requirements over open channels.
PO39 Stormwater management facilities (excluding outlets) are located outside of riparian areas and prevent increased channel bed and bank erosion.	No example provided.

Site works and construction management	
PO40 The site and any existing structures are maintained in a tidy and safe condition.	No example provided.
PO41 All works on-site are managed to: a. minimise as far as practicable, impacts on adjoining or adjacent premises and the streetscape in regard to erosion and sedimentation, dust, noise, safety and light; b. minimise as far as possible, impacts on the natural environment; c. ensure stormwater discharge is managed in a manner that does not cause actionable nuisance to any person or premises; d. avoid adverse impacts on street trees and their critical root zone.	**E41.1** Works incorporate temporary stormwater runoff, erosion and sediment controls and trash removal devices designed in accordance with the Urban Stormwater Quality Planning Guidelines, State Planning Policy, Schedule 10 - Stormwater management design objectives, Planning scheme policy - Stormwater management and Planning scheme policy - Integrated design, including but not limited to the following: a. stormwater is not discharged to adjacent properties in a manner that differs significantly from pre-existing conditions; b. stormwater discharged to adjoining and downstream properties does not cause scour or erosion of any kind;

	c. stormwater discharge rates do not exceed pre-existing conditions; d. minimum design storm for all temporary diversion drains and sedimentation basins in accordance with Schedule 10 - Stormwater management design objectives; e. ponding or concentration of stormwater does not occur on adjoining properties.
	E41.2 Stormwater runoff, erosion and sediment controls are constructed in accordance with Planning scheme policy - Integrated design (Appendix C) prior to commencement of any clearing or earthworks and are maintained and adjusted as necessary at all times to ensure their ongoing effectiveness. Note - The measures are adjusted on-site to maximise their effectiveness.
	E41.3 The completed earthworks area is stabilised using turf, established grass seeding, mulch or sprayed stabilisation techniques to control erosion and sediment and dust from leaving the property.
	E41.4 Existing street trees are protected and not damaged during works. Note - Where development occurs in the tree protection zone, measures and techniques as detailed in Australian Standard AS 4970 Protection of trees on development sites are adopted and implemented.
PO42 Dust suppression measures are implemented during soil disturbances and construction works to protect nearby premises from unreasonable dust impacts.	**E42** No dust emissions extend beyond the boundaries of the site during soil disturbances and construction works.
PO43 All development works including the transportation of material to and from the site are managed to not negatively impact the existing road network, the amenity of the surrounding area or the streetscape.	**E43.1** Construction traffic including contractor car parking is controlled in accordance with a traffic management plan, prepared in accordance with the Manual of Uniform Traffic Control Devices (MUTCD) to ensure all traffic movements to and from the site are safe.

Note - A Traffic Management Plan may be required to demonstrate compliance with this PO. A Traffic Management Plan is to be prepared in accordance with the Manual of Uniform Traffic Control Devices (MUTCD). Note - A haulage route must be identified and approved by Council where imported or exported material is transported to the site via a road of Local Collector standard or less, and: a. the aggregate volume of imported or exported material is greater than 1000m^3; or b. the aggregate volume of imported or exported material is greater than 200m^3 per day; or c. the proposed haulage route involves a vulnerable land use or shopping centre. Note - A dilapidation report (including photographs) may be required for the haulage route to demonstrate compliance with this PO. Editor's note - Where associated with a State-controlled road, further requirements may apply, and approval may be required from the Department of Transport and Main Roads.	**E43.2** All contractor car parking is either provided on the development site, or on an alternative site in the general locality which has been set aside for car parking. Contractors vehicles are generally not to be parked in existing roads. **E43.3** Any material dropped, deposited or spilled on the road(s) as a result of construction processes associated with the site are to be cleaned at all times. **E43.4** Construction traffic to and from the development site uses the highest classification streets or roads where a choice of access routes is available. Haul routes for the transport of imported or spoil material and gravel pavement material along Council roads below sub-arterial standard must be approved routes. Note - The road hierarchy is mapped on Overlay map - Road hierarchy. Note - A dilapidation report may be required to demonstrate compliance with this E. **E43.5** Where works are carried out in existing roads, the works must be undertaken so that the existing roads are maintained in a safe and usable condition. Practical access for residents, visitors and services (including postal deliveries and refuse collection) is retained to existing lots during the construction period and after completion of the works. Note - A traffic control plan prepared in accordance with the Manual of Uniform Traffic Control Devices (MUTCD) will be required for any works that will affect access, traffic movements or traffic safety in existing roads. **E43.6** Access to the development site is obtained via an existing lawful access point.
PO44 All disturbed areas are to be progressively stabilised during construction and the entire site rehabilitated and substantially stabilised at the completion of construction.	**E44** At completion of construction all disturbed areas of the site are to be:

Note - Refer to Planning scheme policy - Integrated design for details.	a. topsoiled with a minimum compacted thickness of fifty (50) millimetres; b. stabilised using turf, established grass seeding, mulch or sprayed stabilisation techniques. Note - These areas are to be maintained during any maintenance period to maximise grass coverage.
PO45 Earthworks are undertaken to ensure that soil disturbances are staged into manageable areas. Note - A site specific Erosion and Sediment Control Plan (ESCP) will be required to demonstrate compliance with this PO. An ESCP is to be prepared in accordance with Planning scheme policy - Stormwater management and Planning scheme policy - Integrated design (Appendix C).	**E45** Soil disturbances are staged into manageable areas of not greater than 3.5 ha.
PO46 The clearing of vegetation on-site: a. is limited to the area of infrastructure works, building areas and other necessary areas for the works; and b. includes the removal of declared weeds and other materials which are detrimental to the intended use of the land; c. is disposed of in a manner which minimises nuisance and annoyance to existing premises. Note - No burning of cleared vegetation is permitted.	**E46.1** All native vegetation to be retained on-site is temporarily fenced or protected prior to and during development works. Note - No parking of vehicles or storage of machinery or goods is to occur in these areas during development works. **E46.2** Disposal of materials is managed in one or more of the following ways: a. all cleared vegetation, declared weeds, stumps, rubbish, car bodies, scrap metal and the like are removed and disposed of in a Council land fill facility; or b. all native vegetation with a diameter below 400mm is to be chipped and stored on-site. Note - The chipped vegetation must be stored in an approved location.
PO47 All development works are carried out at times which minimise noise impacts to residents.	**E47** All development works are carried out within the following times: a. Monday to Saturday (other than public holidays) between 6:30am and 6:30pm on the same day; b. no work is to be carried out on Sundays or public holidays.

	Note - Work outside the above hours may be approved (in writing) where it can be demonstrated that the work will not cause significant inconvenience or disruption to the public, or the work is unlikely to cause annoyance or inconvenience to occupants of adjacent properties.
PO48 Any alteration or relocation in connection with or arising from the development to any service, installation, plant, equipment or other item belonging to or under the control of the telecommunications authority, electricity authorities, the Council or other person engaged in the provision of public utility services is to be carried with the development and at no cost to Council.	No example provided.

Earthworks	
PO49 On-site earthworks are designed to consider the visual and amenity impact as they relate to: a. the natural topographical features of the site; b. short and long-term slope stability; c. soft or compressible foundation soils; d. reactive soils; e. low density or potentially collapsing soils; f. existing fill and soil contamination that may exist on-site; g. the stability and maintenance of steep slopes and batters; h. excavation (cut) and fill and impacts on the amenity of adjoining lots (e.g. residential).	**E49.1** All cut and fill batters are provided with appropriate scour, erosion protection and run-off control measures including catch drains at the top of batters and lined batter drains as necessary.
	E49.2 Stabilisation measures are provided, as necessary, to ensure long-term stability and low maintenance of steep slopes and batters.
	E49.3 Inspection and certification of steep slopes and batters is required by a suitably qualified and experienced RPEQ.
	E49.4 All filling or excavation is contained on-site and is free draining.
	E49.5 All fill placed on-site is: a. limited to that area necessary for the approved use; b. clean and uncontaminated (i.e. no building waste, concrete, green waste, actual acid sulfate soils, potential acid sulfate soils or contaminated material etc.).
	E49.6

	The site is prepared and the fill placed on-site in accordance with AS3798. Note - The fill is to be inspected and tested in accordance with Planning scheme policy - Operational works inspection, maintenance and bonding procedures.
PO50 Embankments are stepped, terraced and landscaped to not adversely impact on the visual amenity of the surrounding area.	**E50** Any embankments more than 1.5 metres in height are stepped, terraced and landscaped. **Figure - Embankment** 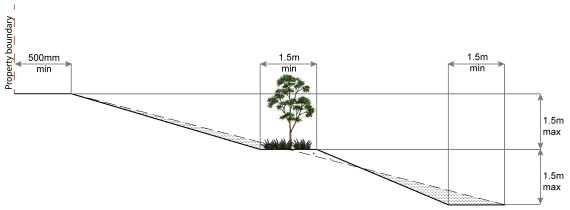
PO51 Filling or excavation is undertaken in a manner that: a. does not adversely impact on a Council or public sector entity maintained infrastructure or any drainage feature on, or adjacent to the land; b. does not preclude reasonable access to a Council or public sector entity maintained infrastructure or any drainage feature on, or adjacent to the land for monitoring, maintenance or replacement purposes. Note - Public sector entity is defined in Schedule 2 of the Act.	**E51.1** No filling or excavation is undertaken in an easement issued in favour of Council or a public sector entity. Note - Public sector entity is defined in Schedule 2 of the Act. **E51.2** Filling or excavation that would result in any of the following is not carried out on-site: a. a reduction in cover over any Council or public sector entity infrastructure service to less than 600mm; b. an increase in finished surface grade over, or within 1.5m on each side of, the Council or public sector entity infrastructure above that which existed prior to the earthworks being undertaken; c. prevent reasonable access to Council or public sector entity maintained infrastructure or any drainage feature on, or adjacent to the site for monitoring, maintenance or replacement purposes. Note - Public sector entity is defined in Schedule 2 of the Act. Note - All building work covered by QDC MP1.4 is excluded from this provision.
PO52 Filling or excavation does not result in land instability.	No example provided.

Note - Steep slopes and batters are inspected and certified for long-term stability by a suitably qualified and experienced geotechnical engineer with RPEQ qualifications. Stabilisation measures are provided, as necessary, to ensure long-term stability and low maintenance.	
PO53 Filling or excavation does not result in: a. adverse impacts on the hydrological and hydraulic capacity of the waterway or floodway; b. increased flood inundation outside the site; c. any reduction in the flood storage capacity in the floodway; d. any clearing of native vegetation. Note - To demonstrate compliance with this outcome, Planning Scheme Policy - Stormwater Management provides guidance on the preparation of a site based stormwater management plan by a suitably qualified professional. Refer to Planning scheme policy - Integrated design for guidance on infrastructure design and modelling requirements.	No example provided.
PO54 Filling or excavation on the development site is undertaken in a manner which does not create or accentuate problems associated with stormwater flows and drainage systems on land adjoining the site.	**E54** Filling and excavation undertaken on the development site are shaped in a manner which does not: a. prevent stormwater surface flow which, prior to commencement of the earthworks, passed onto the development site, from entering the land; or b. redirect stormwater surface flow away from existing flow paths; or c. divert stormwater surface flow onto adjacent land, (other than a road), in a manner which: i. concentrates the flow; or ii. increases the flow rates of stormwater over the affected section of the adjacent land above the situation which existed prior to the diversion; or iii. causes actionable nuisance to any person, property or premises.

PO55 All earth retaining structures provide a positive interface with the streetscape and minimise impacts on the amenity of adjoining residents.	**E55** Earth retaining structures: a. are not constructed of boulder rocks or timber; b. where height is no greater than 900mm, are provided in accordance with Figure - Retaining on a boundary;

Note - Refer to Planning scheme policy - Residential design for guidance on how to achieve compliance with this performance outcome.

Figure - Retaining on boundary

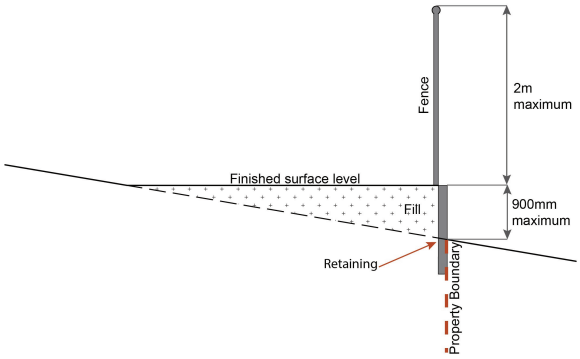

c. where height is greater than 900mm but no greater than 1.5m, are to be setback at least the equivalent height of the retaining structure from any property boundary;

d. where height is greater than 1.5m, are to be setback and stepped 1.5m vertical: 1.5m horizontal, terraced, landscaped and drained as shown below.

Figure - Cut

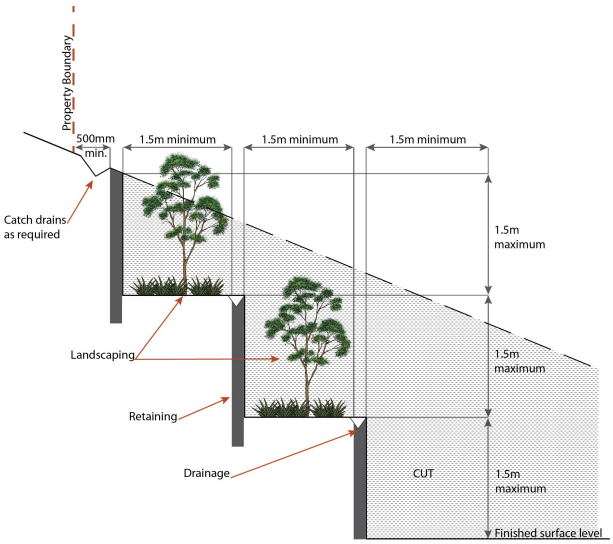

Figure - Fill

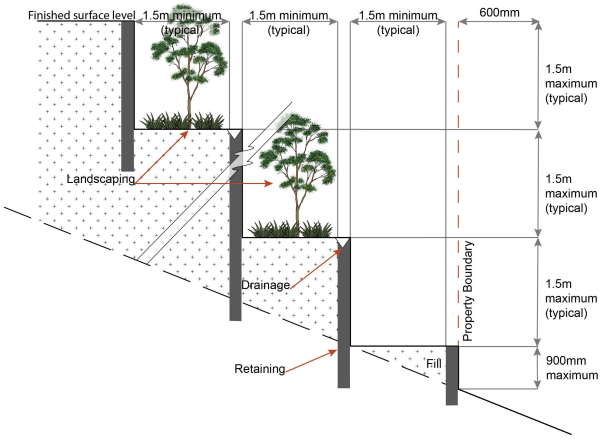

Fire Services

Note - The provisions under this heading only apply if:

a. the development is for, or incorporates:

i. reconfiguring a lot for a community title scheme creating 1 or more vacant lots; or
ii. material change of use for 2 or more sole occupancy units on the same lot, or within the same community titles scheme; or
iii. material change of use for a Tourist park(84) with accommodation in the form of caravans or tents; or
iv. material change of use for outdoor sales(54), outdoor processing or outdoor storage where involving combustible materials.

AND

b. none of the following exceptions apply:

i. the distributor-retailer for the area has indicated, in its netserv plan, that the premises will not be served by that entity's reticulated water supply; or
ii. every part of the development site is within 60m walking distance of an existing fire hydrant on the distributor-retailer's reticulated water supply network, measured around all obstructions, either on or adjacent to the site.

Note - The provisions under this heading do not apply to buildings that are required by the Building Code of Australia to have a fire hydrant system complying with Australian Standard AS 2419.1 (2005) – Fire Hydrant Installations or other fire fighting facilities which provide equivalent protection.

PO56	E56.1
Development incorporates a fire fighting system that: a. satisfies the reasonable needs of the fire fighting entity for the area; b. is appropriate for the size, shape and topography of the development and its surrounds; c. is compatible with the operational equipment available to the fire fighting entity for the area; d. considers the fire hazard inherent in the materials comprising the development and their proximity to one another;	External fire hydrant facilities are provided on site to the standard prescribed under the relevant parts of *Australian Standard AS 2419.1 (2005) – Fire Hydrant Installations*. Note - For this requirement for accepted development, the following are the relevant parts of AS 2419.1 (2005) that may be applicable: a. in regard to the form of any fire hydrant - Part 8.5 and Part 3.2.2.1, with the exception that for Tourist parks(84) or development comprised solely of dwellings and their associated outbuildings, single outlet above-ground hydrants or suitably signposted in-ground hydrants would be an acceptable alternative;

e. considers the fire hazard inherent in the surrounds to the development site; f. is maintained in effective operating order. Note - The Queensland Fire and Emergency Services is the entity currently providing the fire fighting function for the urban areas of the Moreton Bay Region.	b. in regard to the general locational requirements for fire hydrants - Part 3.2.2.2 (a), (e), (f), (g) and (h) as well as Appendix B of AS 2419.1 (2005); c. in regard to the proximity of hydrants to buildings and other facilities - Part 3.2.2.2 (b), (c) and (d), with the exception that: i. for dwellings and their associated outbuildings, hydrant coverage need only extend to the roof and external walls of those buildings; ii. for caravans and tents, hydrant coverage need only extend to the roof of those tents and caravans; iii. for outdoor sales(54), processing or storage facilities, hydrant coverage is required across the entire area of the outdoor sales(54), outdoor processing and outdoor storage facilities; d. in regard to fire hydrant accessibility and clearance requirements - Part 3.5 and, where applicable, Part 3.6.
	E56.2 A continuous path of travel having the following characteristics is provided between the vehicle access point to the site and each external fire hydrant and hydrant booster point on the land: a. an unobstructed width of no less than 3.5m; b. an unobstructed height of no less than 4.8m; c. constructed to be readily traversed by a 17 tonne HRV fire brigade pumping appliance; d. an area for a fire brigade pumping appliance to stand within 20m of each fire hydrant and 8m of each hydrant booster point.
	E56.3 On-site fire hydrant facilities are maintained in effective operating order in a manner prescribed in *Australian Standard AS1851 (2012) – Routine service of fire protection systems and equipment*.
PO57 On-site fire hydrants that are external to buildings, as well as the available fire fighting appliance access routes to those hydrants, can be readily identified at all times from, or at, the vehicular entry point to the development site.	**E57** For development that contains on-site fire hydrants external to buildings: a. those external hydrants can be seen from the vehicular entry point to the site; or b. a sign identifying the following is provided at the vehicular entry point to the site: i. the overall layout of the development (to scale); ii. internal road names (where used); iii. all communal facilities (where provided); iv. the reception area and on-site manager's office (where provided);

	v. external hydrants and hydrant booster points; vi. physical constraints within the internal roadway system which would restrict access by fire fighting appliances to external hydrants and hydrant booster points. Note - The sign prescribed above, and the graphics used are to be: a. in a form; b. of a size; c. illuminated to a level; which allows the information on the sign to be readily understood, at all times, by a person in a fire fighting appliance up to 4.5m from the sign.
PO58 Each on-site fire hydrant that is external to a building is signposted in a way that enables it to be readily identified at all times by the occupants of any firefighting appliance traversing the development site.	**E58** For development that contains on-site fire hydrants external to buildings, those hydrants are identified by way of marker posts and raised reflective pavement markers in the manner prescribed in the technical note *Fire hydrant indication system* produced by the Queensland Department of Transport and Main Roads. Note - Technical note Fire hydrant indication system is available on the website of the Queensland Department of Transport and Main Roads.
Use specific criteria	
Industrial land uses	
PO59 Ancillary office(53), administration functions, retail sales and customer service components do not compromise the primary use of the site for industrial purposes or compromise the viability, role or function of the region's centre network.	**E59** The combined area of ancillary non-industrial activities, including but not limited to offices(53), administration functions, display and retail sale of commodities, articles or goods resulting from the industrial processes on-site, does not exceed 30% of the GFA or 500m^2, whichever is the lesser.
PO60 Buildings directly adjoining land outside of the industry precinct: a. are compatible with the character of the adjoining area; b. minimise overlooking and overshadowing;	No example provided.

c. maintain privacy; d. do not cause significant loss of amenity to neighbouring residents by way of noise, vibration, odour, lighting, traffic generation and hours of operation.	
PO61 Medium impact industry(47) uses only establish in the precinct where: a. buildings and activities are located at least 250m from a sensitive land use or sensitive zone; b. not constraining the function or viability of existing or future uses in the precinct; c. not adversely affecting the amenity, health or safety of employees and visitors of the surrounding uses; d. not adversely affecting the amenity, health or safety of nearby sensitive land uses. Note - Separation distances are to be measured in a straight line, in accordance with the State policy.	No example provided.
Caretaker's accommodation(10)	
PO62 Development of Caretaker's accommodation(10): a. does not compromise the productivity of the use occurring on-site and in the surrounding area; b. is domestic in scale; c. provides adequate car parking provisions exclusive on the primary use of the site; d. is safe for the residents; e. has regard to the open space and recreation needs of the residents.	**E62** Caretaker's accommodation(10): a. has a maximum GFA is 80m^2; b. does not gain access from a separate driveway to that of the industrial use; c. provides a minimum 16m^2 of private open space directly accessible from a habitable room; d. provides car parking in accordance with Schedule 7 - Car parking.
Sales office(72)	
PO63 Sales office(72) remain temporary in duration and demonstrates a relationship to the land or buildings being displayed or sold.	**E63** A Sales office(72) is located on the site for no longer than 2 years.
Major electricity infrastructure(43), Substation(80) and Utility installation(86)	
PO64	**E64.1**

The development does not have an adverse impact on the visual amenity of a locality and is: a. high quality design and construction; b. visually integrated with the surrounding area; c. not visually dominant or intrusive; d. located behind the main building line; e. below the level of the predominant tree canopy or the level of the surrounding buildings and structures; f. camouflaged through the use of colours and materials which blend into the landscape; g. treated to eliminate glare and reflectivity; h. landscaped; i. otherwise consistent with the amenity and character of the zone and surrounding area.	Development is designed to minimise surrounding land use conflicts by ensuring infrastructure, buildings, structures and other equipment: a. are enclosed within buildings or structures; b. are located behind the main building line; c. have a similar height, bulk and scale to the surrounding fabric; d. have horizontal and vertical articulation applied to all exterior walls. **E64.2** A minimum 3m wide strip of dense planting is provided around the outside of the fenced area, between the development and street frontage, side and rear boundaries.
PO65 Infrastructure does not have an impact on pedestrian health and safety.	**E65** Access control arrangements: a. do not create dead-ends or dark alleyways adjacent to the infrastructure; b. minimise the number and width of crossovers and entry points; c. provide safe vehicular access to the site; d. do not utilise barbed wire or razor wire.
PO66 All activities associated with the development occur within an environment incorporating sufficient controls to ensure the facility: a. generates no audible sound at the site boundaries where in a residential setting; or b. meet the objectives as set out in the Environmental Protection (Noise) Policy 2008.	**E66** All equipment which produces audible or non-audible sound is housed within a fully enclosed building incorporating sound control measures sufficient to ensure noise emissions meet the objectives as set out in the Environmental Protection (Noise) Policy 2008.
Telecommunications facility(81) Editor's note - In accordance with the Federal legislation Telecommunications facilities (81)must be constructed and operated in a manner that will not cause human exposure to electromagnetic radiation beyond the limits outlined in the Radiocommunications (Electromagnetic Radiation - Human Exposure) Standard 2003 and Radio Protection Standard for Maximum Exposure Levels to Radiofrequency Fields - 3Khz to 300Ghz.	
PO67 Telecommunications facilities(81) are co-located with existing telecommunications facilities(81), Utility installation(86), Major electricity infrastructure(43) or Substation(80) if there is already a facility in the same coverage area.	**E67.1** New telecommunication facilities(81) are co-located on existing towers with new equipment shelter and associated structures positioned adjacent to the existing shelters and structures. **E67.2**

	If not co-located with an existing facility, all co-location opportunities have been investigated and fully exhausted within a 2km radius of the site.
PO68 A new Telecommunications facility(81) is designed and constructed to ensure co-masting or co-siting with other carriers both on the tower or pole and at ground level is possible in the future.	**E68** A minimum area of 45m^2 is available to allow for additional equipment shelters and associated structures for the purpose of co-locating on the proposed facility.
PO69 Telecommunications facilities(81) do not conflict with lawful existing land uses both on and adjoining the site.	**E69** The development results in no net reduction in the minimum quantity and standard of landscaping, private or communal open space or car parking spaces required under the planning scheme or under an existing development approval.
PO70 The Telecommunications facility(81) does not have an adverse impact on the visual amenity of a locality and is: a. high quality design and construction; b. visually integrated with the surrounding area; c. not visually dominant or intrusive; d. located behind the main building line; e. below the level of the predominant tree canopy or the level of the surrounding buildings and structures; f. camouflaged through the use of colours and materials which blend into the landscape; g. treated to eliminate glare and reflectivity; h. landscaped; i. otherwise consistent with the amenity and character of the zone and surrounding area.	**E70.1** Where in an urban area, the development does not protrude more than 5m above the level of the existing treeline, prominent ridgeline or building rooftops in the surrounding townscape.
	E70.2 In all other areas towers do not exceed 35m in height.
	E70.3 Towers, equipment shelters and associated structures are of a design, colour and material to: a. reduce recognition in the landscape; b. reduce glare and reflectivity.
	E70.4 All structures and buildings are setback behind the main building line and a minimum of 10m from side and rear boundaries, except where in the Industry and Extractive industry zones, the minimum side and rear setback is 3m. Where there is no established building line the facility is located at the rear of the site.
	E70.5 The facility is enclosed by security fencing or by other means to ensure public access is prohibited.
	E70.6

	A minimum 3m wide strip of dense planting is provided around the perimeter of the fenced area, between the facility and street frontage and adjoining uses. Note - Landscaping is provided in accordance with Planning scheme policy - Integrated design. Note - Council may require a detailed landscaping plan, prepared by a suitably qualified person, to ensure compliance with Planning scheme policy - Integrated design.
PO71 Lawful access is maintained to the site at all times that does not alter the amenity of the landscape or surrounding uses.	**E71** An Access and Landscape Plan demonstrates how 24 hour vehicular access will be obtained and maintained to the facility in a manner that is appropriate to the site's context.
PO72 All activities associated with the development occur within an environment incorporating sufficient controls to ensure the facility generates no audible sound at the site boundaries where in a residential setting.	**E72** All equipment comprising the Telecommunications facility(81) which produces audible or non-audible sound is housed within a fully enclosed building incorporating sound control measures sufficient to ensure no noise from this equipment can be heard, or felt at the site boundary.

Values and constraints criteria

Note - The relevant values and constraints criteria do not apply where the development is consistent with a current Development permit for Reconfiguring a lot or Material change of use or Operational work, where that approval has considered and addressed (e.g. through a development footprint plan (or similar in the case of Landslide hazard) or conditions of approval) the identified value or constraint under this planning scheme.

Environmental areas (refer Overlay map - Environmental areas to determine if the following assessment criteria apply)

Note – The following are excluded from the native vegetation clearing provisions of this planning scheme:

a. Clearing of native vegetation located within an approved development footprint;

b. Clearing of native vegetation within 10m from a lawfully established building reasonably necessary for emergency access or immediately required in response to an accident or emergency;

c. Clearing of native vegetation reasonably necessary to remove or reduce the risk vegetation poses to serious personal injury or damage to infrastructure;

d. Clearing of native vegetation reasonably necessary to construct and maintain a property boundary fence and not exceed 4m in width either side of the fence where in the Rural, Rural residential and Environmental Management and Conservation zones. In any other zone, clearing is not to exceed 2m in width either side of the fence;

e. Clearing of native vegetation reasonably necessary for the purpose of maintenance or works within a registered easement for public infrastructure or drainage purposes;

f. Clearing of native vegetation in accordance with a bushfire management plan prepared by a suitably qualified person, submitted to and accepted by Council;

g. Clearing of native vegetation associated with removal of recognised weed species, maintaining existing open pastures and cropping land, windbreaks, lawns or created gardens;

h. Grazing of native pasture by stock;

i. Native forest practice where accepted development under Part 1, 1.7.7 Accepted development.

Note - Definition for native vegetation is located in Schedule 1 Definitions.

Note - Native vegetation subject to this criteria primarily comprises of matters of national environmental significance (MNES), matters of state environmental significance (MSES). They also comprise some matters of local environmental significance (MLES). A MLES is defined in Schedule 1.2, Administrative definitions. A list of the elements that apply to the mapped MSES and MLES is provided in Appendix 1 of the Planning scheme policy - Environmental areas.

Editors' Note - The accuracy of overlay mapping can be challenged through the development application process (code assessable development) or by way of a planning scheme amendment. See Council's website for details.

Note - To demonstrate achievement of the performance outcome, an ecological assessment, vegetation management plan and fauna management plan, as required, are prepared by a suitably qualified person. Guidance for the preparation of above mentioned reports is provided in Planning scheme policy - Environmental areas.

Vegetation clearing, ecological value and connectivity	
PO73 Development avoids locating in a High Value Area or a Value Offset Area. Where it is not practicable or reasonable for development to avoid establishing in these areas, development must ensure that: a. the quality and integrity of the biodiversity and ecological values inherent to a High Value Area and a Value Offset Area is maintained and not lost or degraded; b. on-site mitigation measures, mechanisms or processes are in place demonstrating the quality and integrity of the biodiversity and ecological values inherent to a High Value Area and a Value Offset Area are maintained. For example, this can be achieved through replacement, restoration or rehabilitation planting as part of any proposed covenant, the development of a Vegetation Management Plan, a Fauna Management Plan, and any other on-site mitigation options identified in the Planning scheme policy - Environmental areas*. * Editor's note - This is not a requirement for an environmental offset under the Environmental Offsets Act 2014.	No example provided.
PO74 Development provides for safe, unimpeded, convenient and ongoing wildlife movement and establishes and maintains habitat connectivity by: a. retaining habitat trees; b. providing contiguous patches of habitat; c. provide replacement and rehabilitation planting to improve connectivity;	No example provided.

d. avoiding the creation of fragmented and isolated patches of habitat; e. providing wildlife movement infrastructure. Editor's note - Wildlife movement infrastructure may include refuge poles, tree boulevarding, 'stepping stone' vegetation plantings, tunnels, appropriate wildlife fencing; culverts with ledges, underpasses, overpasses, land bridges and rope bridges. Further information is provided in Planning scheme policy – Environmental areas.	
Vegetation clearing and habitat protection	
PO75 Development ensures that the biodiversity quality and integrity of habitats is not adversely impacted upon but maintained and protected.	No example provided.
PO76 Development does not result in the net loss or degradation of habitat value in a High Value Area or a Value Offset Area. Where development does result in the loss or degradation of habitat value, development will: a. rehabilitate, revegetate, restore and enhance an area to ensure it continues to function as a viable and healthy habitat area; b. provide replacement fauna nesting boxes in the event of habitat tree loss in accordance with Planning scheme policy - Environmental areas; c. undertake rehabilitation, revegetation and restoration in accordance with the South East Queensland Ecological Restoration Framework.	No example provided.
PO77 Development ensures safe, unimpeded, convenient and ongoing wildlife movement and habitat connectivity by: a. providing contiguous patches of habitat; b. avoiding the creation of fragmented and isolated patches of habitat; c. providing wildlife movement infrastructure; d. providing replacement and rehabilitation planting to improve connectivity.	No example provided.
Vegetation clearing and soil resource stability	
PO78 Development does not: a. result in soil erosion or land degradation; b. leave cleared land exposed for an unreasonable period of time but is rehabilitated in a timely manner.	No example provided.

Vegetation clearing and water quality	
PO79 Development maintains or improves the quality of groundwater and surface water within, and downstream, of a site by: a. ensuring an effective vegetated buffers and setbacks from waterbodies is retained to achieve natural filtration and reduce sediment loads; b. avoiding or minimising changes to landforms to maintain hydrological water flows; c. adopting suitable measures to exclude livestock from entering a waterbody where a site is being used for animal husbandry(4) and animal keeping(5) activities.	No example provided.
PO80 Development minimises adverse impacts of stormwater run-off on water quality by: a. minimising flow velocity to reduce erosion; b. minimising hard surface areas; c. maximising the use of permeable surfaces; d. incorporating sediment retention devices; e. minimising channelled flow.	No example provided.
Vegetation clearing and access, edge effects and urban heat island effects	
PO81 Development retains safe and convenient public access in a manner that does not result in the adverse edge effects or the loss or degradation of biodiversity values within the environment.	No example provided.
PO82 Development minimises potential adverse 'edge effects' on ecological values by: a. providing dense planting buffers of native vegetation between a development and environmental areas; b. retaining patches of native vegetation of greatest possible size where located between a development and environmental areas ; c. restoring, rehabilitating and increasing the size of existing patches of native vegetation; d. ensuring that buildings and access (public and vehicle) are setback as far as possible from environmental areas and corridors; e. landscaping with native plants of local origin. Editor's note - Edge effects are factors of development that go to detrimentally affecting the composition and density of natural populations at the fringe of natural areas. Factors include weed invasion, pets, public and vehicle access, nutrient loads, noise and	No example provided.

light pollution, increased fire frequency and changes in the groundwater and surface water flow.	
PO83 Development avoids adverse microclimate change and does not result in increased urban heat island effects. Adverse urban heat island effects are minimised by: a. pervious surfaces; b. providing deeply planted vegetation buffers and green linkage opportunities; c. landscaping with local native plant species to achieve well-shaded urban places; d. increasing the service extent of the urban forest canopy.	No example provided.
Vegetation clearing and Matters of Local Environmental Significance (MLES) environmental offsets	
PO84 Where development results in the unavoidable loss of native vegetation within a Value Offset Area MLES waterway buffer or a Value Offset Area MLES wetland buffer, an environmental offset is required in accordance with the environmental offset requirements identified in Planning scheme policy - Environmental areas. Editor's note - For MSES Koala Offsets, the environmental offset provisions in schedule 11 of the Regulation, in combination with the requirements of the Environmental Offset Act 2014, apply.	No example provided.
Heritage and landscape character (refer Overlay map - Heritage and landscape character to determine if the following assessment criteria apply) Note - To assist in demonstrating achievement of heritage performance outcomes, a Cultural heritage impact assessment report is prepared by a suitably qualified person verifying the proposed development is in accordance with The Australia ICOMOS Burra Charter. Note - To assist in demonstrating achievement of this performance outcome, a Tree assessment report is prepared by a qualified arborist in accordance with Planning scheme policy – Heritage and landscape character. The Tree assessment report will also detail the measures adopted in accordance with AS 4970-2009 Protection of trees on development sites. Note - Places, including sites, objects and buildings having local cultural heritage significance, are identified on Overlay map - Heritage and landscape character and listed in Schedule 1 of Planning scheme policy - Heritage and landscape character. Places also having cultural heritage significance at a State level and being entered in the Queensland Heritage Register, are also identified in Schedule 1 of Planning scheme policy - Heritage and landscape character.	
PO85 Development will: a. not diminish or cause irreversible damage to the cultural heritage values present on the site, and associated with a heritage site, object or building; b. protect the fabric and setting of the heritage site, object or building; c. be consistent with the form, scale and style of the heritage site, object or building;	**E85** Development is for the preservation, maintenance, repair and restoration of a site, object or building of cultural heritage value. Note - A cultural heritage conservation management plan for the preservation, maintenance, repair and restoration of a site, object or building of cultural heritage value is prepared in accordance with Planning scheme policy - Heritage and landscape character. The

d. utilise similar materials to those existing, or where this is not reasonable or practicable, neutral materials and finishes; e. incorporate complementary elements, detailing and ornamentation to those present on the heritage site, object or building; f. retain public access where this is currently provided.	plan is sent to, and approved by Council prior to the commencement of any preservation, maintenance, repair and restoration works.
PO86 Demolition and removal is only considered where: a. a report prepared by a suitably qualified conservation architect or conservation engineer demonstrates that the building is structurally unsound and is not reasonably capable of economic repair; or b. demolition is confined to the removal of outbuildings, extensions and alterations that are not part of the original structure; or c. limited demolition is performed in the course of repairs, maintenance or restoration; or d. demolition is performed following a catastrophic event which substantially destroys the building or object.	No example provided.
PO87 Where development is occurring on land adjoining a site of cultural heritage value, the development is to be sympathetic to and consistent with the cultural heritage values present on the site and not result in their values being eroded, degraded or unreasonably obscured from public view.	No example provided.
PO88 Development does not adversely impact upon the health and vitality of significant trees. Where development occurs in proximity to a significant tree, construction measures and techniques as detailed in AS 4970-2009 Protection of trees on development sites are adopted to ensure a significant tree's health, wellbeing and vitality. Significant trees are only removed where they are in a poor state of health or where they pose a health and safety risk to persons or property. A Tree Assessment report prepared by a suitably qualified arborist confirming a tree's state of health is required to demonstrate achievement of this performance outcome.	**E88** Development does: a. not result in the removal of a significant tree; b. not occur within 20m of a protected tree; c. involve pruning of a tree in accordance with Australian Standard AS 4373-2007 – Pruning of Amenity Trees.
Infrastructure buffers (refer Overlay map - Infrastructure buffers to determine if the following assessment criteria apply)	
PO89	**E89** Habitable rooms:

Habitable rooms within an Electricity supply substation buffer are located a sufficient distance from substations[(80)] to avoid any potential adverse impacts on personal health and wellbeing from electromagnetic fields. Note - Habitable room is defined in the Building Code of Australia (Volume 1)	a. are not located within an Electricity supply substation buffer; and b. proposed on a site subject to an Electricity supply supply substation[(80)]are acoustically insulted to achieve the noise levels listed in Schedule 1, Acoustic Quality Objectives, Environmental Protection (Noise) Policy 2008. Note - Habitable room is defined in the Building Code of Australia (Volume 1)
PO90 Habitable rooms within an Electricity supply substation buffer are acoustically insulated from the noise of a substation[(80)] to achieve the noise levels listed in Schedule 1 Acoustic Quality Objectives, Environmental Protection (Noise) Policy 2008 and provides a safe, healthy and disturbance free living environment. Note - To demonstrate achievement of the performance outcome, a noise impact assessment report is prepared by a suitably qualified person. Guidance to preparing an noise impact assessment report is provided in Planning scheme policy – Noise. Note - Habitable room is defined in the Building Code of Australia (Volume 1)	No example provided.
PO91 Development within a Pumping station buffer is located, designed and constructed to: a. ensure that odour or other air pollutant impacts on the amenity of the development met the air quality of objectives in the Environmental Protection (Air) Policy 2008; b. ensure that noise impacts on the amenity of the development met the indoor noise objectives set out in the Environmental Protection (Noise) Policy 2008.	**E91** Development does not involve the construction of any buildings or structures within a Pumping station buffer.
Overland flow path (refer Overlay map - Overland flow path to determine if the following assessment criteria apply) Note - The applicable river and creek flood planning levels associated with defined flood event (DFE) within the inundation area can be obtained by requesting a flood check property report from Council.	
PO92 Development: a. minimises the risk to persons from overland flow; b. does not increase the potential for damage from overland flow either on the premises or other	No example provided.

premises, public land, watercourses, roads or infrastructure.	
PO93 Development: a. maintains the conveyance of overland flow predominantly unimpeded through the premises for any event up to and including the 1% AEP for the fully developed upstream catchment; b. does not concentrate, intensify or divert overland flow onto an upstream, downstream or surrounding property. Note - A report from a suitably qualified Registered Professional Engineer Queensland is required certifying that the development does not increase the potential for significant adverse impacts on an upstream, downstream or surrounding premises. Note - Reporting to be prepared in accordance with Planning scheme policy – Flood hazard, Coastal hazard and Overland flow.	No example provided.
PO94 Development does not: a. directly, indirectly or cumulatively cause any increase in overland flow velocity or level; b. increase the potential for flood damage from overland flow either on the premises or other premises, public lands, watercourses, roads or infrastructure. Note - Open concrete drains greater than 1m in width are not an acceptable outcome, nor are any other design options that may increase scouring.	No example provided.
PO95 Development ensures that public safety and the risk to the environment are not adversely affected by a detrimental impact of overland flow on a hazardous chemical located or stored on the premises.	**E95** Development ensures that a hazardous chemical is not located or stored in an Overland flow path area. Note - Refer to the Work Health and Safety Act 2011 and associated Regulation and Guidelines, the Environmental Protection Act 1994 and the relevant building assessment provisions under the Building Act 1975 for requirements related to the manufacture and storage of hazardous substances.
PO96 Development which is not in a Rural zone ensures that overland flow is not conveyed from a road or public open space onto a private lot.	**E96** Development which is not in a Rural zone that an overland flow paths and drainage infrastructure is provided to convey overland flow from a road or public open space area away from a private lot.
PO97	**E97.1**

Development ensures that inter-allotment drainage infrastructure, overland flow paths and open drains through private property cater for overland flows for a fully developed upstream catchment and are able to be easily maintained. Note - A report from a suitably qualified Registered Professional Engineer Queensland is required certifying that the development does not increase the potential for significant adverse impacts on an upstream, downstream or surrounding premises. Note - Reporting to be prepared in accordance with Planning scheme policy – Flood hazard, Coastal hazard and Overland flow	Development ensures that roof and allotment drainage infrastructure is provided in accordance with the following relevant level as identified in QUDM: a. Urban area – Level III; b. Rural area – N/A; c. Industrial area – Level V; d. Commercial area – Level V. **E97.2** Development ensures that inter-allotment drainage infrastructure is designed to accommodate any event up to and including the 1% AEP for the fully developed upstream catchment.
PO98 Development protects the conveyance of overland flow such that an easement for drainage purposes is provided over: a. a stormwater pipe if the nominal pipe diameter exceeds 300mm; b. an overland flow path where it crosses more than one premises; c. inter-allotment drainage infrastructure. Note - Refer to Planning scheme policy - Integrated design for details and examples. Note - Stormwater Drainage easement dimensions are provided in accordance with Section 3.8.5 of QUDM.	No example provided.
Additional criteria for development for a Park(57)	
PO99 Development for a Park(57) ensures that the design and layout responds to the nature of the overland flow affecting the premises such that: a. public benefit and enjoyment is maximised; b. impacts on the asset life and integrity of park structures is minimised; c. maintenance and replacement costs are minimised.	**E99** Development for a Park(57) ensures works are provided in accordance with the requirements set out in Appendix B of the Planning scheme policy - Integrated design.
Riparian and wetland setbacks	
PO100	**E100** Development does not occur within:

Development provides and maintains a suitable setback from waterways and wetlands that protects natural and environmental values. This is achieved by recognising and responding to the following matters: a. impact on fauna habitats; b. impact on wildlife corridors and connectivity; c. impact on stream integrity; d. impact of opportunities for revegetation and rehabilitation planting; e. edge effects.	a. 50m from top of bank for W1 waterway and drainage line b. 30m from top of bank for W2 waterway and drainage line c. 20m from top of bank for W3 waterway and drainage line d. 100m from the edge of a Ramsar wetland, 50m from all other wetlands. Note - W1, W2 and W3 waterway and drainage lines, and wetlands are mapped on Schedule 2, Section 2.5 Overlay Maps – Riparian and wetland setbacks.
Scenic amenity - Regionally significant (Hills) and Locally important (Coast) (refer Overlay map - Scenic amenity to determine if the following assessment criteria apply)	
PO101 Development: a. avoids being viewed as a visually conspicuous built form on a hill top or ridgeline; b. retain the natural character or bushland settings as the dominant landscape characteristic; c. is viewed as being visually consistent with the natural landscape setting and does not diminish the scenic and visual qualities present in the environment.	**E101** Where located in the Regionally significant (Hills) scenic amenity overlay, buildings and structures are not: a. located on a hill top or ridge line; b. all parts of the building and structure are located below the hill top or ridge line.
PO102 Development: a. does not adversely detract or degrade the quality of views, vista or key landmarks; b. retains the natural character or bushland settings as the dominant landscape characteristic.	**E102** Where located in the Regionally significant (Hills) scenic amenity overlay, driveways and accessways: a. go across land contours, and do not cut straight up slopes; b. follow natural contours, not resulting in batters or retaining walls being greater than 900mm in height.
PO103 Buildings and structures incorporate colours and finishes that: a. are consistent with a natural, open space character and bushland environment; b. do not produce glare or appear visual incompatible with the surrounding natural character and bushland environment; c. are not visually dominant or detract from the natural qualities of the landscape.	**E103.1** Where located in the Regionally significant (hills) scenic amenity overlay, roofs and wall surfaces of buildings and structures adopt the following colours:

Colours from Australian Standard AS2700s – 1996		
G12 – Holly	G54 – Mist Green	N 44 – Bridge Grey
G13 – Emerald	G55 – Lichen	N45 – Koala Grey
G14 – Moss Green	G56 – Sage Green	N52 – Mid Grey
G15 – Rainforest Green	G62 – Rivergum	N54 – Basalt
G16 – Traffic Green	G64 – Slate	N55 – Lead Grey

G17 – Mint Green	G65 – Ti Tree	X54 – Brown
G21 – Jade	N25 – Birch Grey	X61 – Wombat
G22 – Serpentine	N32 – Green Grey	X62 – Dark Earth
G23 – Shamrock	N33 – Lightbox Grey	X63 – Iron Bark
G24 – Fern Green	N35 – Light Grey	Y51 – Bronze Olive
G25 – Olive	N41 – Oyster	Y61 – Black Olive
G34 – Avocado	N42 – Storm Grey	Y63 – Khaki
G52 – Eucalyptus	N43 – Pipeline Grey	Y66 – Mudstone
G53 – Banksia		

E103.2

Where located in the Regionally significant (hills) scenic amenity overlay, roofs and wall surfaces of buildings and structures are painted or finished such that reflectivity is less than 35%.