





**PLANNING SCHEME
ZONING MAP**

-  Local plan boundary
-  Local plan precincts
-  Zone precincts
-  Property boundaries

Zones

-  General residential
-  Centre
-  Recreation and open space
-  Environmental management and conservation
-  Industry
-  Community facilities
-  Emerging community
-  Extractive industry
-  Limited development
-  Rural
-  Rural residential
-  Township

Precinct Abbreviations

CFC - Cedarton Foresters Cooperative and Mt Nebo plant nursery
Cc - Coastal communities
Dc - District centre
Gi - General industry
Int - Interim
Lc - Local centre
Li - Light industry
Mar - Marine industry
Mib - Mixed industry and business
Ng - Next generation neighbourhood
Ri - Restricted industry
Spc - Specialised centre
Spt - Sport and recreation
Sub - Suburban neighbourhood
Tc - Township centre
Ti - Township industry
Tcv - Township convenience
Tr - Township residential
Trans - Transition
Urb - Urban neighbourhood
Util - Utilities

Effective from 30 October 2024

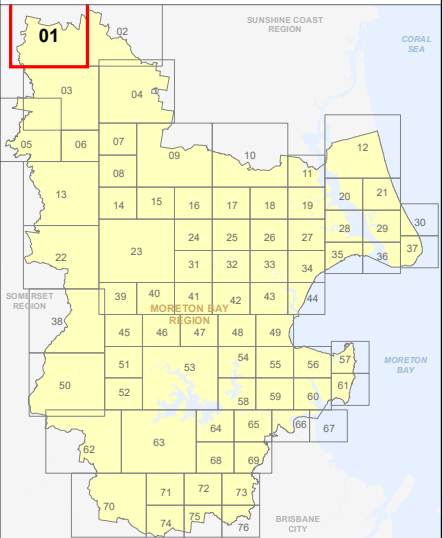
0 400 800 1,200 Metres

SCALE (A3): 1:30,000

 DCDB Version: September 2024
Projection: Map Grid of Australia, Zone 56
Horizontal Datum: Geocentric Datum of Australia 2020

DISCLAIMER: Some of the information shown in this document has been provided to Council from external third parties. Council makes no representation and gives no warranty about the accuracy, reliability, completeness or suitability for any particular purpose of the information. Persons should not rely on the information shown in this document to make any decision with financial or legal implications and should instead rely on their own enquiries. To the full extent that it is able to do so in law, Council disclaims all liability (including liability in negligence) for all costs, losses and damages (including indirect and consequential costs, losses and damages) caused by or arising from anyone using or relying on the information shown in this document for any purpose whatsoever.
© Copyright Moreton Bay City Council 2024

DCDB (Version September 2024) is reproduced with the permission of the State of Queensland.







**ZM-01
Zoning Map**

Outside Moreton
Bay Region Local
Government Area

Outside Moreton
Bay Region Local
Government Area

**PLANNING SCHEME
ZONING MAP**

-  Local plan boundary
-  Local plan precincts
-  Zone precincts
-  Property boundaries

Zones

-  General residential
-  Centre
-  Recreation and open space
-  Environmental management and conservation
-  Industry
-  Community facilities
-  Emerging community
-  Extractive industry
-  Limited development
-  Rural
-  Rural residential
-  Township

Precinct Abbreviations

CFC - Cedarton Foresters Cooperative and Mt Nebo plant nursery
Cc - Coastal communities
Dc - District centre
Gi - General industry
Int - Interim
Lc - Local centre
Li - Light industry
Mar - Marine industry
Mib - Mixed industry and business
Ng - Next generation neighbourhood
Ri - Restricted industry
Spc - Specialised centre
Spt - Sport and recreation
Sub - Suburban neighbourhood
Tc - Township centre
Ti - Township industry
Tcv - Township convenience
Tr - Township residential
Trans - Transition
Urb - Urban neighbourhood
Util - Utilities

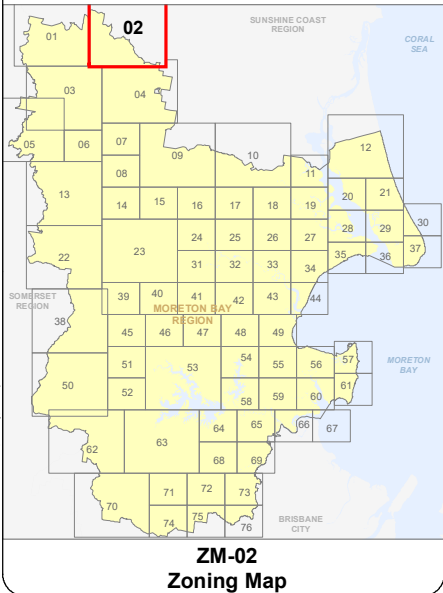
Effective from 30 October 2024

0 400 800 1,200 Metres

N
SCALE (A3): 1:30,000
DCDB Version: September 2024
Projection: Map Grid of Australia, Zone 56
Horizontal Datum: Geocentric Datum of Australia 2020

DISCLAIMER: Some of the information shown in this document has been provided to Council from external third parties. Council makes no representation and gives no warranty about the accuracy, reliability, completeness or suitability for any particular purpose of the information. Persons should not rely on the information shown in this document to make any decision with financial or legal implications and should instead rely on their own enquiries. To the full extent that it is able to do so in law, Council disclaims all liability (including liability in negligence) for all costs, losses and damages (including indirect and consequential costs, losses and damages) caused by or arising from anyone using or relying on the information shown in this document for any purpose whatsoever.
© Copyright Moreton Bay City Council 2024

DCDB (Version September 2024) is reproduced with the permission of the State of Queensland.



Published 5:07:55 AM, Friday, 20 September 2024





Joins ZM-04

Outside Moreton
Bay Region Local
Government Area

BOOROOBIN

STANMORE

**PLANNING SCHEME
ZONING MAP**

-  Local plan boundary
 Local plan precincts
 Zone precincts
 Property boundaries

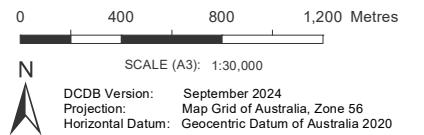
Zones

-  General residential
 Centre
 Recreation and open space
 Environmental management and conservation
 Industry
 Community facilities
 Emerging community
 Extractive industry
 Limited development
 Rural
 Rural residential
 Township

Precinct Abbreviations

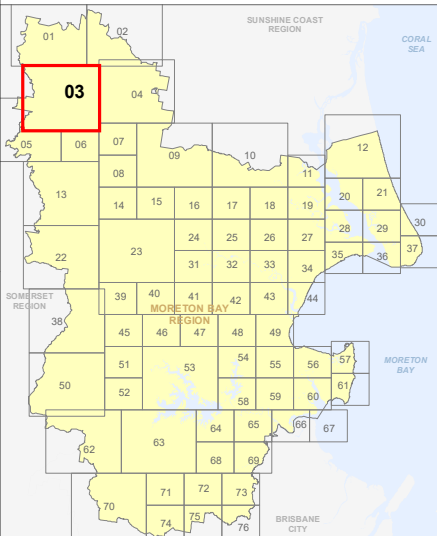
CFC - Cedarton Foresters Cooperative and Mt Nebo plant nursery
Cc - Coastal communities
Dc - District centre
Gi - General industry
Int - Interim
Lc - Local centre
Li - Light industry
Mar - Marine industry
Mib - Mixed industry and business
Ng - Next generation neighbourhood
Ri - Restricted industry
Spc - Specialised centre
Spt - Sport and recreation
Sub - Suburban neighbourhood
Tc - Township centre
Ti - Township industry
Tcv - Township convenience
Tr - Township residential
Trans - Transition
Urb - Urban neighbourhood
Util - Utilities

Effective from 30 October 2024

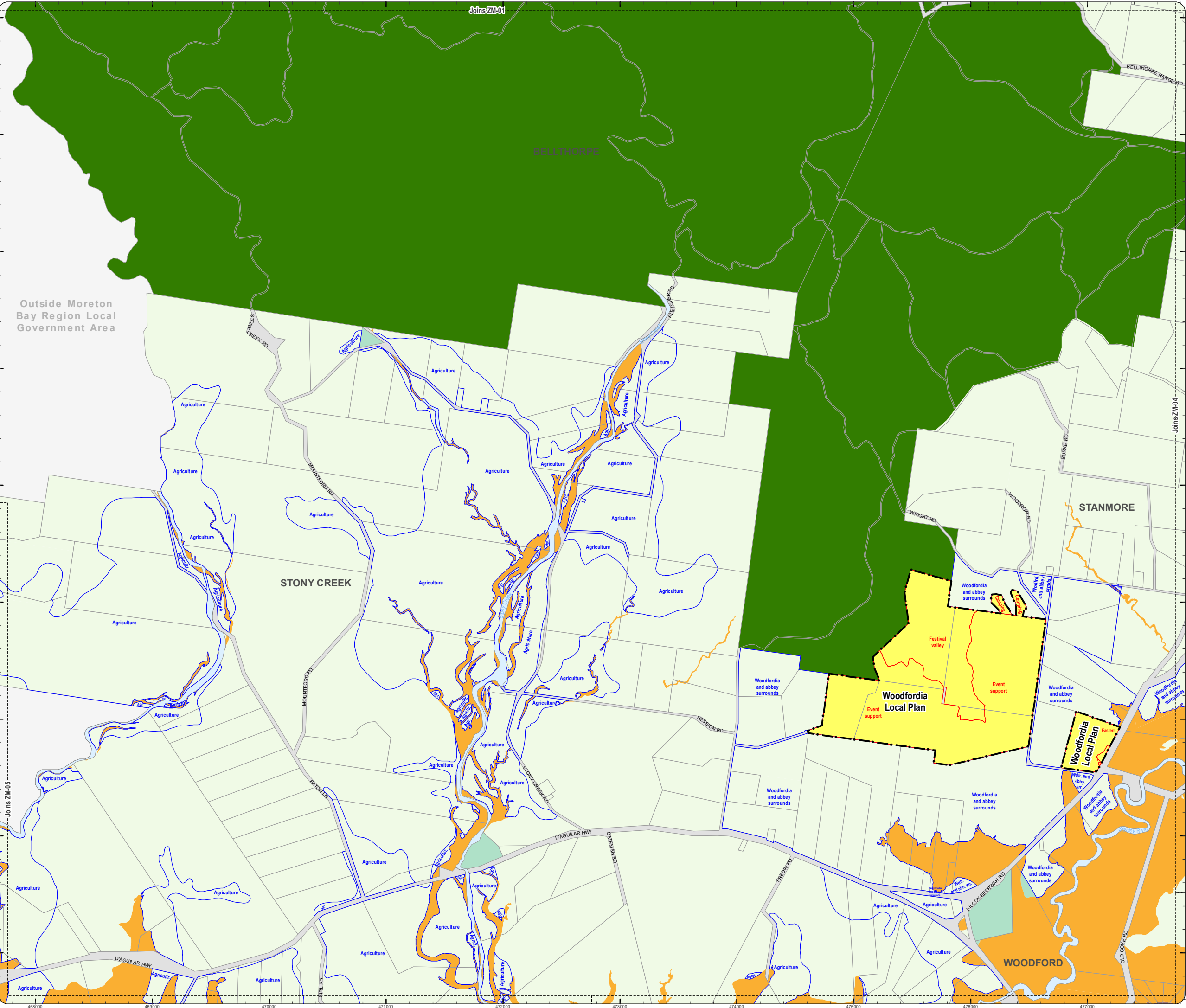


DISCLAIMER: Some of the information shown in this document has been provided to Council from external third parties. Council makes no representation and gives no warranty about the accuracy, reliability, completeness or suitability for any particular purpose of the information. Persons should not rely on the information shown in this document to make any decision with financial or legal implications and should instead rely on their own enquiries. To the full extent that it is able to do so in law, Council disclaims all liability (including liability in negligence) for all costs, losses and damages (including indirect and consequential costs, losses and damages) caused by or arising from anyone using or relying on the information shown in this document for any purpose whatsoever.
© Copyright Moreton Bay City Council 2024





DCDB (Version September 2024) is reproduced with the permission of the State of Queensland.



**ZM-03
Zoning Map**



**PLANNING SCHEME
ZONING MAP**

-  Local plan boundary
-  Local plan precincts
-  Zone precincts
-  Property boundaries

Zones

-  General residential
-  Centre
-  Recreation and open space
-  Environmental management and conservation
-  Industry
-  Community facilities
-  Emerging community
-  Extractive industry
-  Limited development
-  Rural
-  Rural residential
-  Township

Precinct Abbreviations

CFC - Cedarton Foresters Cooperative and Mt Nebo plant nursery
Cc - Coastal communities
Dc - District centre
Gi - General industry
Int - Interim
Lc - Local centre
Li - Light industry
Mar - Marine industry
Mib - Mixed industry and business
Ng - Next generation neighbourhood
Ri - Restricted industry
Spc - Specialised centre
Spt - Sport and recreation
Sub - Suburban neighbourhood
Tc - Township centre
Ti - Township industry
Tcv - Township convenience
Tr - Township residential
Trans - Transition
Urb - Urban neighbourhood
Util - Utilities

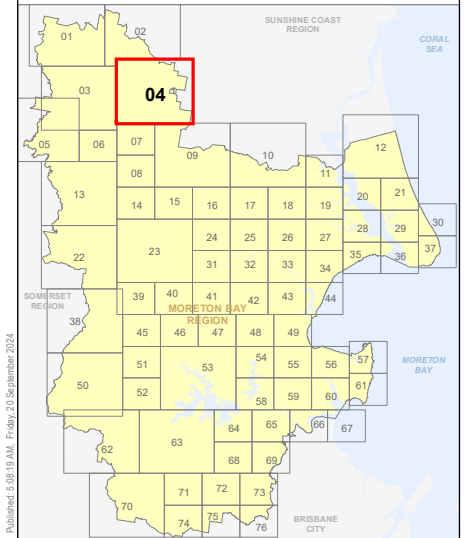
Effective from 30 October 2024

0 400 800 1,200 Metres

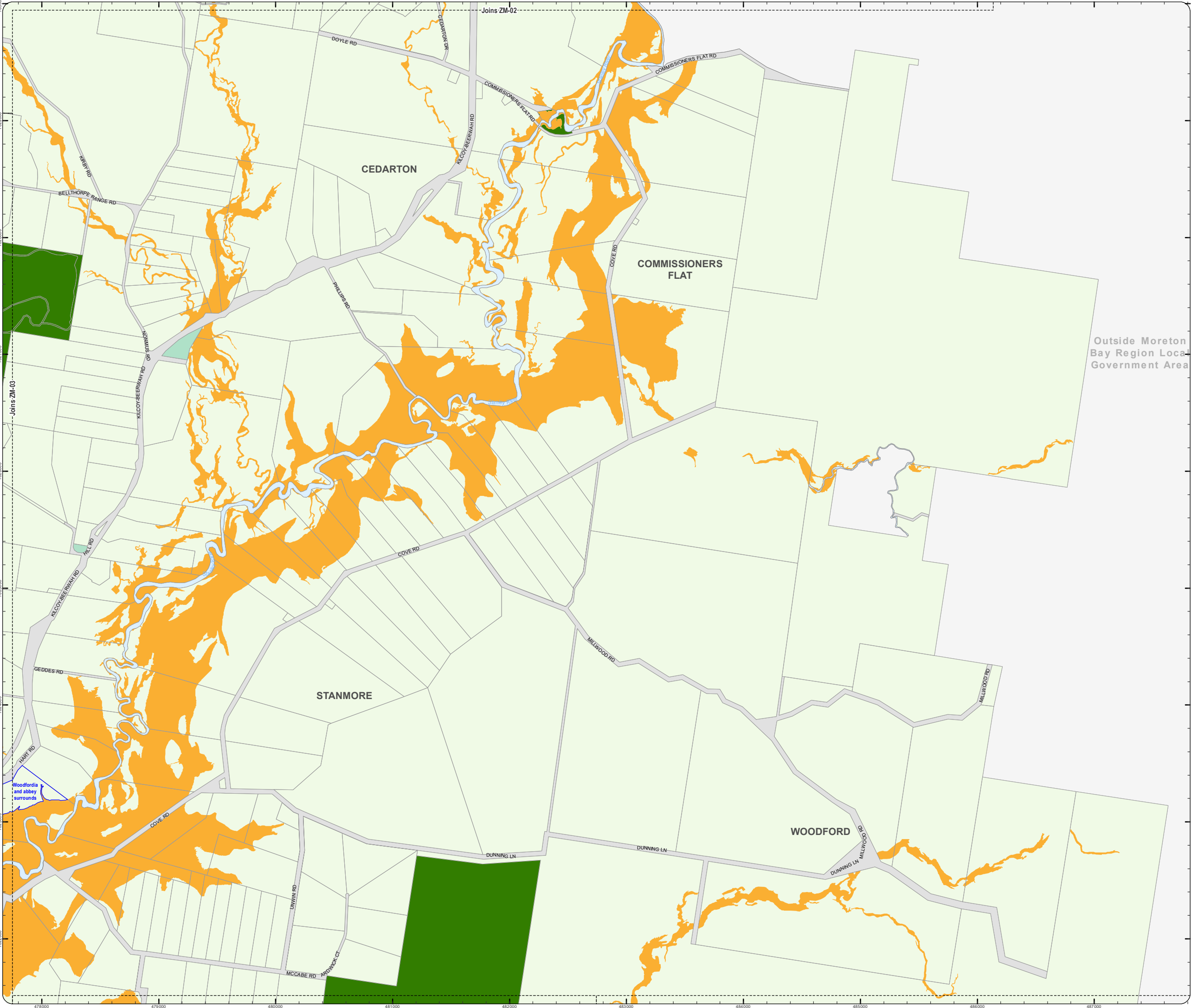
N
SCALE (A3): 1:30,000
DCDB Version: September 2024
Projection: Map Grid of Australia, Zone 56
Horizontal Datum: Geocentric Datum of Australia 2020

DISCLAIMER: Some of the information shown in this document has been provided to Council from external third parties. Council makes no representation and gives no warranty about the accuracy, reliability, completeness or suitability for any particular purpose of the information. Persons should not rely on the information shown in this document to make any decision with financial or legal implications and should instead rely on their own enquiries. To the full extent that it is able to do so in law, Council disclaims all liability (including liability in negligence) for all costs, losses and damages (including indirect and consequential costs, losses and damages) caused by or arising from anyone using or relying on the information shown in this document for any purpose whatsoever.
© Copyright Moreton Bay City Council 2024

DCDB (Version September 2024) is reproduced with the permission of the State of Queensland.







**ZM-04
Zoning Map**



Please Note: Do Not Print using "Page Scaling: Fit to Printable Area", this will distort the scale of the map and impacts quality of text and linework. Please print using setup of A3 paper size and Landscape orientation, with "Page Scaling: None", and you will not see this message.

**PLANNING SCHEME
ZONING MAP**

-  Local plan boundary
-  Local plan precincts
-  Zone precincts
-  Property boundaries

Zones

-  General residential
-  Centre
-  Recreation and open space
-  Environmental management and conservation
-  Industry
-  Community facilities
-  Emerging community
-  Extractive industry
-  Limited development
-  Rural
-  Rural residential
-  Township

Precinct Abbreviations

CFC - Cedarton Foresters Cooperative and Mt Nebo plant nursery
Cc - Coastal communities
Dc - District centre
Gi - General industry
Int - Interim
Lc - Local centre
Li - Light industry
Mar - Marine industry
Mib - Mixed industry and business
Ng - Next generation neighbourhood
Ri - Restricted industry
Spc - Specialised centre
Spt - Sport and recreation
Sub - Suburban neighbourhood
Tc - Township centre
Ti - Township industry
Tov - Township convenience
Tr - Township residential
Trans - Transition
Urb - Urban neighbourhood
Util - Utilities

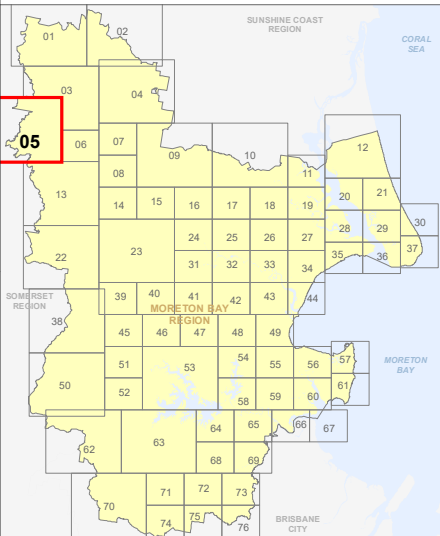
Effective from 30 October 2024

0 400 800 1,200 Metres

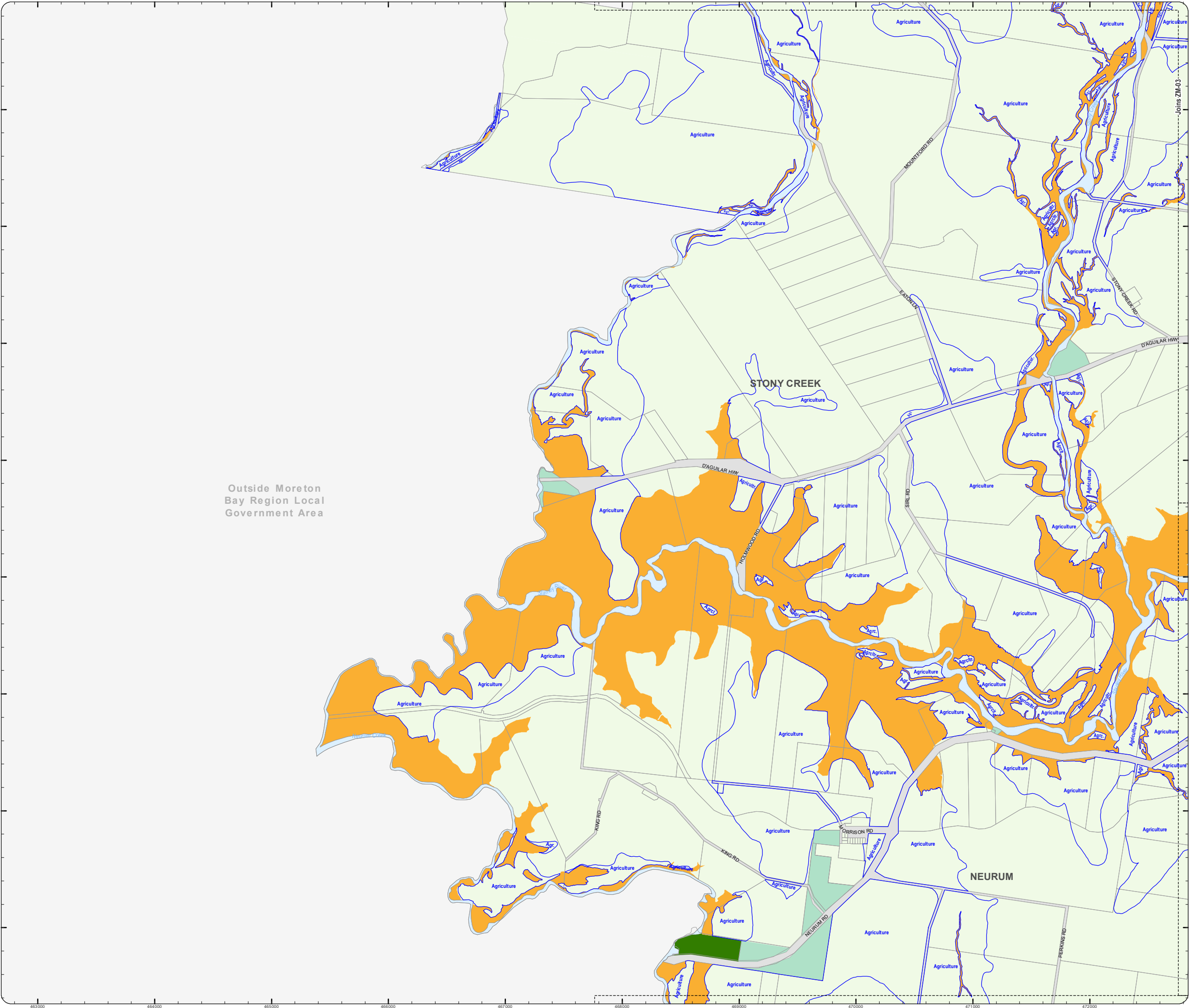
N
SCALE (A3): 1:30,000
DCDB Version: September 2024
Projection: Map Grid of Australia, Zone 56
Horizontal Datum: Geocentric Datum of Australia 2020

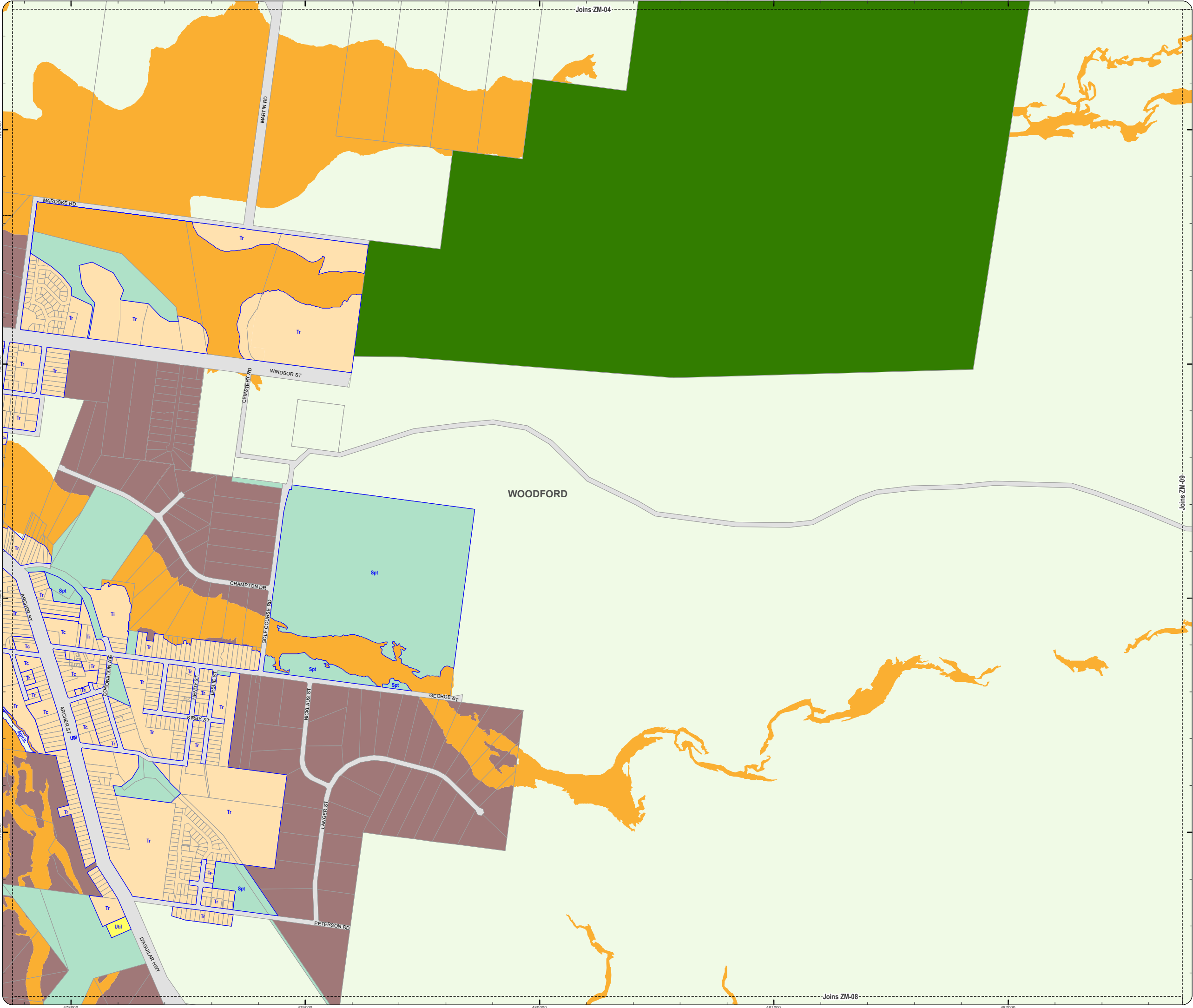
DISCLAIMER: Some of the information shown in this document has been provided to Council from external third parties. Council makes no representation and gives no warranty about the accuracy, reliability, completeness or suitability for any particular purpose of the information. Persons should not rely on the information shown in this document to make any decision with financial or legal implications and should instead rely on their own enquiries. To the full extent that it is able to do so in law, Council disclaims all liability (including liability in negligence) for all costs, losses and damages (including indirect and consequential costs, losses and damages) caused by or arising from anyone using or relying on the information shown in this document for any purpose whatsoever.
© Copyright Moreton Bay City Council 2024

DCDB (Version September 2024) is reproduced with the permission of the State of Queensland












**ZM-05
Zoning Map**





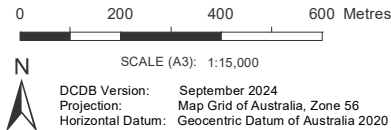
**PLANNING SCHEME
ZONING MAP**

-  Local plan boundary
-  Local plan precincts
-  Zone precincts
-  Property boundaries

- Zones**
-  General residential
 -  Centre
 -  Recreation and open space
 -  Environmental management and conservation
 -  Industry
 -  Community facilities
 -  Emerging community
 -  Extractive industry
 -  Limited development
 -  Rural
 -  Rural residential
 -  Township

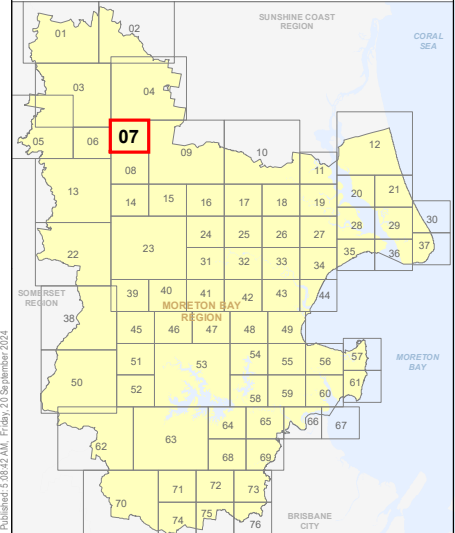
Precinct Abbreviations
CFC - Cedarton Foresters Cooperative and Mt Nebo plant nursery
Cc - Coastal communities
Dc - District centre
Gi - General industry
Int - Interim
Lc - Local centre
Li - Light industry
Mar - Marine industry
Mib - Mixed industry and business
Ng - Next generation neighbourhood
Ri - Restricted industry
Spc - Specialised centre
Spt - Sport and recreation
Sub - Suburban neighbourhood
Tc - Township centre
Ti - Township industry
Tcv - Township convenience
Tr - Township residential
Trans - Transition
Urb - Urban neighbourhood
Util - Utilities

Effective from 30 October 2024







DISCLAIMER: Some of the information shown in this document has been provided to Council from external third parties. Council makes no representation and gives no warranty about the accuracy, reliability, completeness or suitability for any particular purpose of the information. Persons should not rely on the information shown in this document to make any decision with financial or legal implications and should instead rely on their own enquiries. To the full extent that it is able to do so in law, Council disclaims all liability (including liability in negligence) for all costs, losses and damages (including indirect and consequential costs, losses and damages) caused by or arising from anyone using or relying on the information shown in this document for any purpose whatsoever.
© Copyright Moreton Bay City Council 2024

DCDB (Version September 2024) is reproduced with the permission of the State of Queensland.



**ZM-07
Zoning Map**

**PLANNING SCHEME
ZONING MAP**

-  Local plan boundary
-  Local plan precincts
-  Zone precincts
-  Property boundaries

Zones

-  General residential
-  Centre
-  Recreation and open space
-  Environmental management and conservation
-  Industry
-  Community facilities
-  Emerging community
-  Extractive industry
-  Limited development
-  Rural
-  Rural residential
-  Township

Precinct Abbreviations

CFC - Cedarion Foresters Cooperative and Mt Nebo plant nursery
Cc - Coastal communities
Dc - District centre
Gi - General industry
Int - Interim
Lc - Local centre
Li - Light industry
Mar - Marine industry
Mib - Mixed industry and business
Ng - Next generation neighbourhood
Ri - Restricted industry
Spc - Specialised centre
Spt - Sport and recreation
Sub - Suburban neighbourhood
Tc - Township centre
Ti - Township industry
Tcv - Township convenience
Tr - Township residential
Trans - Transition
Urb - Urban neighbourhood
Util - Utilities

Effective from 30 October 2024

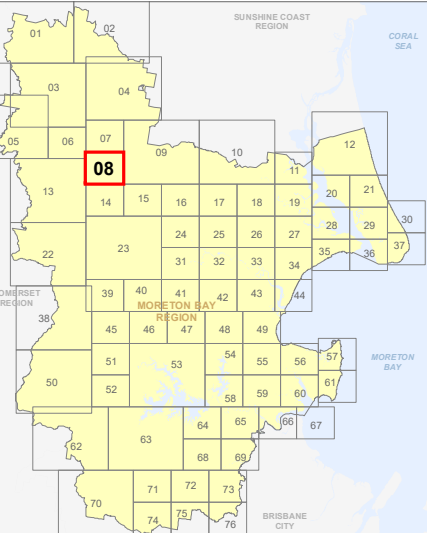
0 200 400 600 Metres

SCALE (A3): 1:15,000

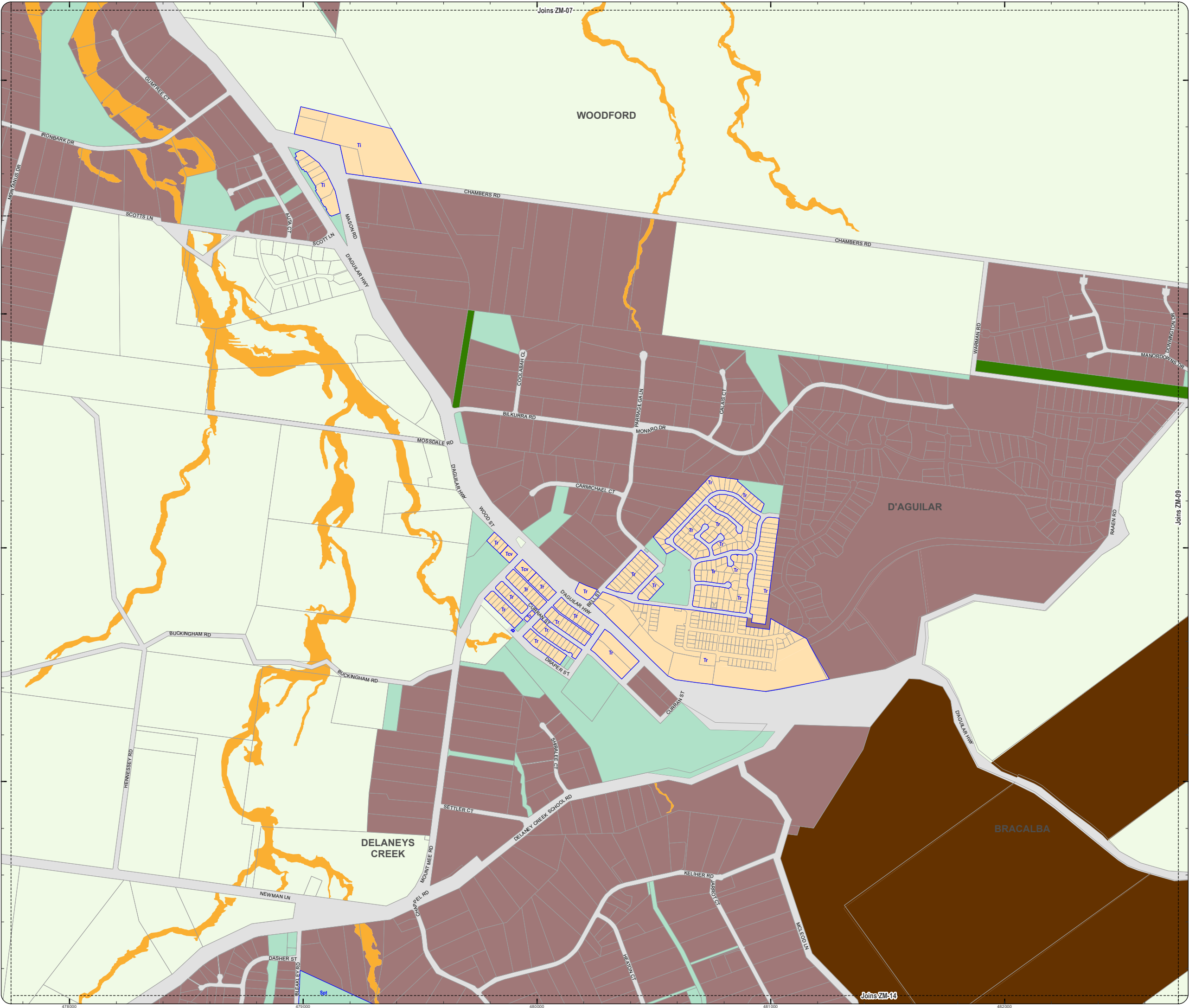
DCDB Version: September 2024
Projection: Map Grid of Australia, Zone 56
Horizontal Datum: Geocentric Datum of Australia 2020

DISCLAIMER: Some of the information shown in this document has been provided to Council from external third parties. Council makes no representation and gives no warranty about the accuracy, reliability, completeness or suitability for any particular purpose of the information. Persons should not rely on the information shown in this document to make any decision with financial or legal implications and should instead rely on their own enquiries. To the full extent that it is able to do so in law, Council disclaims all liability (including liability in negligence) for all costs, losses and damages (including indirect and consequential costs, losses and damages) caused by or arising from anyone using or relying on the information shown in this document for any purpose whatsoever.
© Copyright Moreton Bay City Council 2024





DCDB (Version September 2024) is reproduced with the permission of the State of Queensland.



**ZM-08
Zoning Map**



**PLANNING SCHEME
ZONING MAP**

-  Local plan boundary
-  Local plan precincts
-  Zone precincts
-  Property boundaries

Zones

-  General residential
-  Centre
-  Recreation and open space
-  Environmental management and conservation
-  Industry
-  Community facilities
-  Emerging community
-  Extractive industry
-  Limited development
-  Rural
-  Rural residential
-  Township

Precinct Abbreviations

CFC - Cedarion Foresters Cooperative and Mt Nebo plant nursery
Cc - Coastal communities
Dc - District centre
Gi - General industry
Int - Interim
Lc - Local centre
Li - Light industry
Mar - Marine industry
Mib - Mixed industry and business
Ng - Next generation neighbourhood
Ri - Restricted industry
Spc - Specialised centre
Spt - Sport and recreation
Sub - Suburban neighbourhood
Tc - Township centre
Ti - Township industry
Tcv - Township convenience
Tr - Township residential
Trans - Transition
Urb - Urban neighbourhood
Util - Utilities

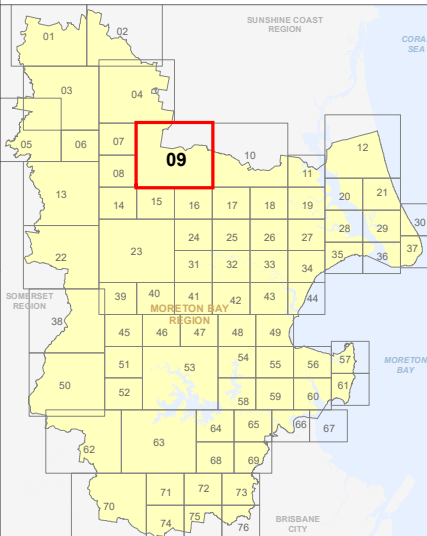
Effective from 30 October 2024

0 400 800 1,200 Metres

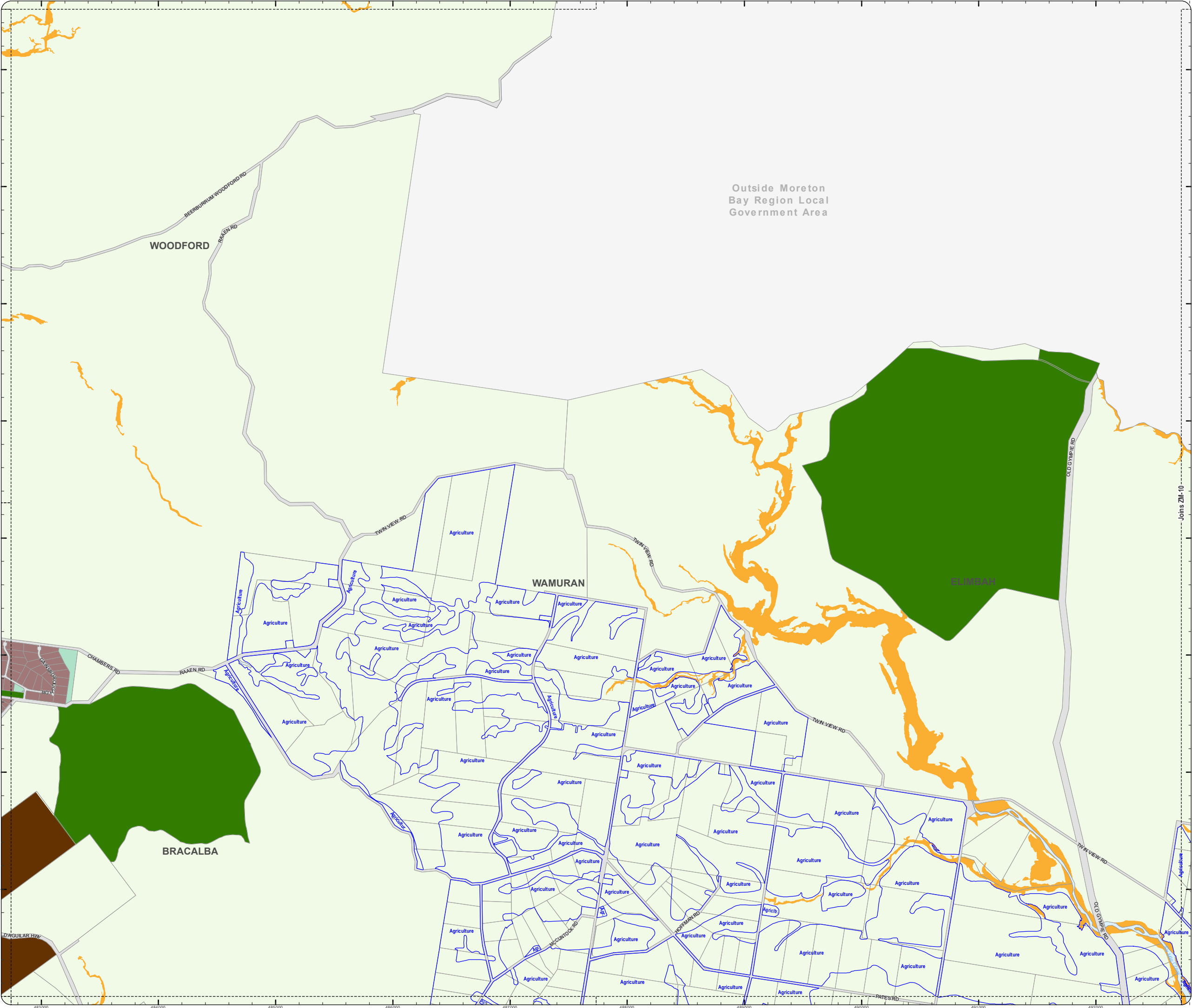
SCALE (A3): 1:30,000
DCDB Version: September 2024
Projection: Map Grid of Australia, Zone 56
Horizontal Datum: Geocentric Datum of Australia 2020

DISCLAIMER: Some of the information shown in this document has been provided to Council from external third parties. Council makes no representation and gives no warranty about the accuracy, reliability, completeness or suitability for any particular purpose of the information. Persons should not rely on the information shown in this document to make any decision with financial or legal implications and should instead rely on their own enquiries. To the full extent that it is able to do so in law, Council disclaims all liability (including liability in negligence) for all costs, losses and damages (including indirect and consequential costs, losses and damages) caused by or arising from anyone using or relying on the information shown in this document for any purpose whatsoever.
© Copyright Moreton Bay City Council 2024

DCDB (Version September 2024) is reproduced with the permission of the State of Queensland.







**ZM-09
Zoning Map**



Please Note: Do Not Print using "Page Scaling: Fit to Printable Area", this will distort the scale of the map and impacts quality of text and linework. Please print using setup of A3 paper size and Landscape orientation, with "Page Scaling: None", and you will not see this message.

**PLANNING SCHEME
ZONING MAP**

-  Local plan boundary
-  Local plan precincts
-  Zone precincts
-  Property boundaries

Zones

-  General residential
-  Centre
-  Recreation and open space
-  Environmental management and conservation
-  Industry
-  Community facilities
-  Emerging community
-  Extractive industry
-  Limited development
-  Rural
-  Rural residential
-  Township

Precinct Abbreviations

CFC - Cedarton Foresters Cooperative and Mt Nebo plant nursery
Cc - Coastal communities
Dc - District centre
Gi - General industry
Int - Interim
Lc - Local centre
Li - Light industry
Mar - Marine industry
Mib - Mixed industry and business
Ng - Next generation neighbourhood
Ri - Restricted industry
Spc - Specialised centre
Spt - Sport and recreation
Sub - Suburban neighbourhood
Tc - Township centre
Ti - Township industry
Tcv - Township convenience
Tr - Township residential
Trans - Transition
Urb - Urban neighbourhood
Util - Utilities

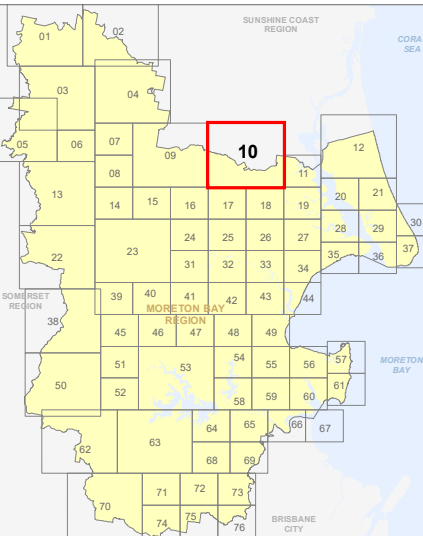
Effective from 30 October 2024

0 400 800 1,200 Metres

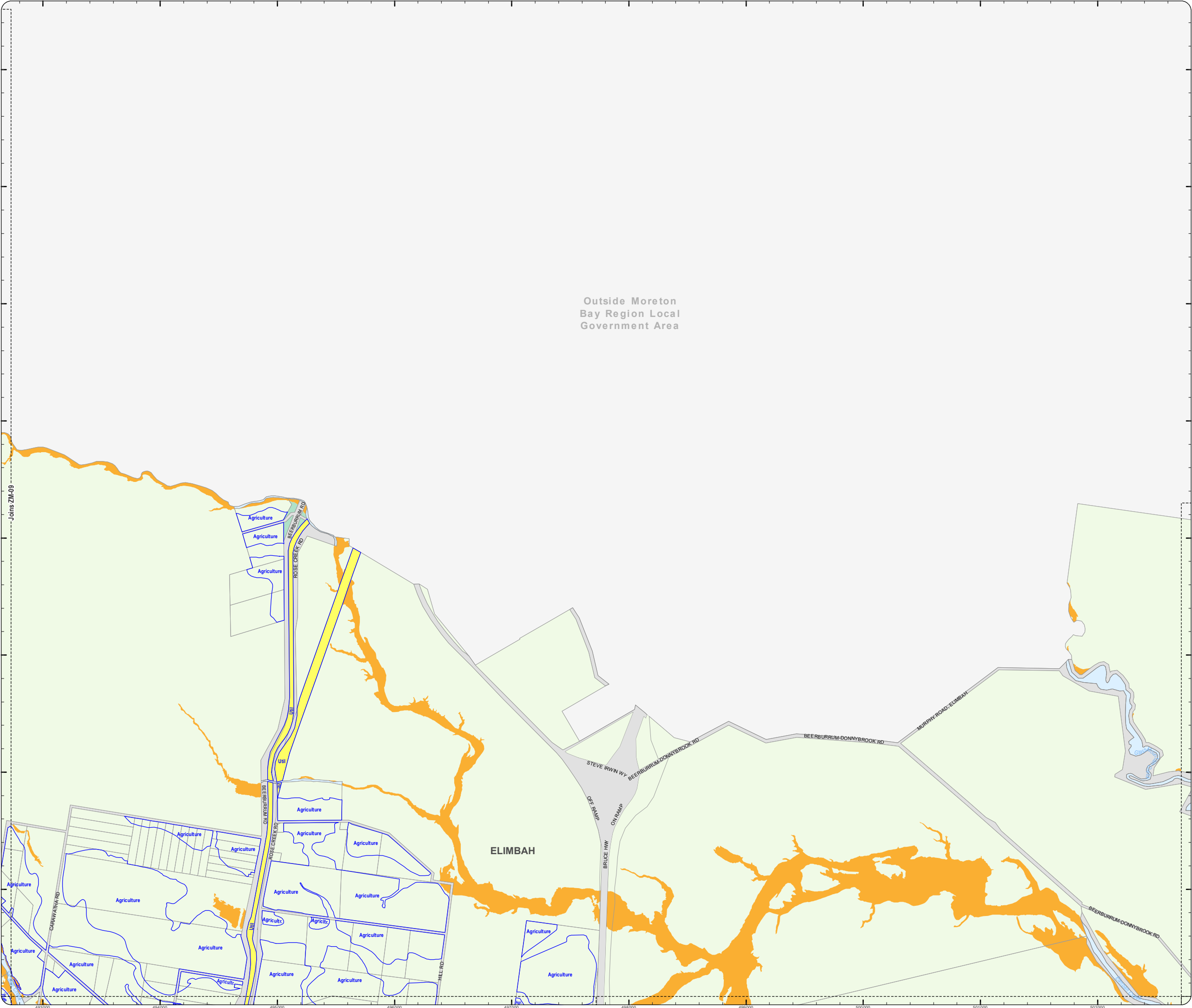
N
SCALE (A3): 1:30,000
DCDB Version: September 2024
Projection: Map Grid of Australia, Zone 56
Horizontal Datum: Geocentric Datum of Australia 2020

DISCLAIMER: Some of the information shown in this document has been provided to Council from external third parties. Council makes no representation and gives no warranty about the accuracy, reliability, completeness or suitability for any particular purpose of the information. Persons should not rely on the information shown in this document to make any decision with financial or legal implications and should instead rely on their own enquiries. To the full extent that it is able to do so in law, Council disclaims all liability (including liability in negligence) for all costs, losses and damages (including indirect and consequential costs, losses and damages) caused by or arising from anyone using or relying on the information shown in this document for any purpose whatsoever.
© Copyright Moreton Bay City Council 2024

DCDB (Version September 2024) is reproduced with the permission of the State of Queensland.







**ZM-10
Zoning Map**



Please Note: Do Not Print using "Page Scaling: Fit to Printable Area", this will distort the scale of the map and impacts quality of text and linework. Please print using setup of A3 paper size and Landscape orientation, with "Page Scaling: None", and you will not see this message.

**PLANNING SCHEME
ZONING MAP**

-  Local plan boundary
-  Local plan precincts
-  Zone precincts
-  Property boundaries

Zones

-  General residential
-  Centre
-  Recreation and open space
-  Environmental management and conservation
-  Industry
-  Community facilities
-  Emerging community
-  Extractive industry
-  Limited development
-  Rural
-  Rural residential
-  Township

Precinct Abbreviations

CFC - Cedarion Foresters Cooperative and Mt Nebo plant nursery
Cc - Coastal communities
Dc - District centre
Gi - General industry
Int - Interim
Lc - Local centre
Li - Light industry
Mar - Marine industry
Mib - Mixed industry and business
Ng - Next generation neighbourhood
Ri - Restricted industry
Spc - Specialised centre
Spt - Sport and recreation
Sub - Suburban neighbourhood
Tc - Township centre
Ti - Township industry
Tcv - Township convenience
Tr - Township residential
Trans - Transition
Urb - Urban neighbourhood
Util - Utilities

Effective from 30 October 2024

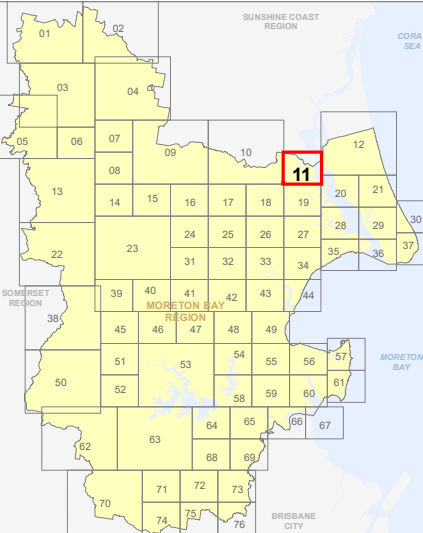
0 200 400 600 Metres

SCALE (A3): 1:15,000

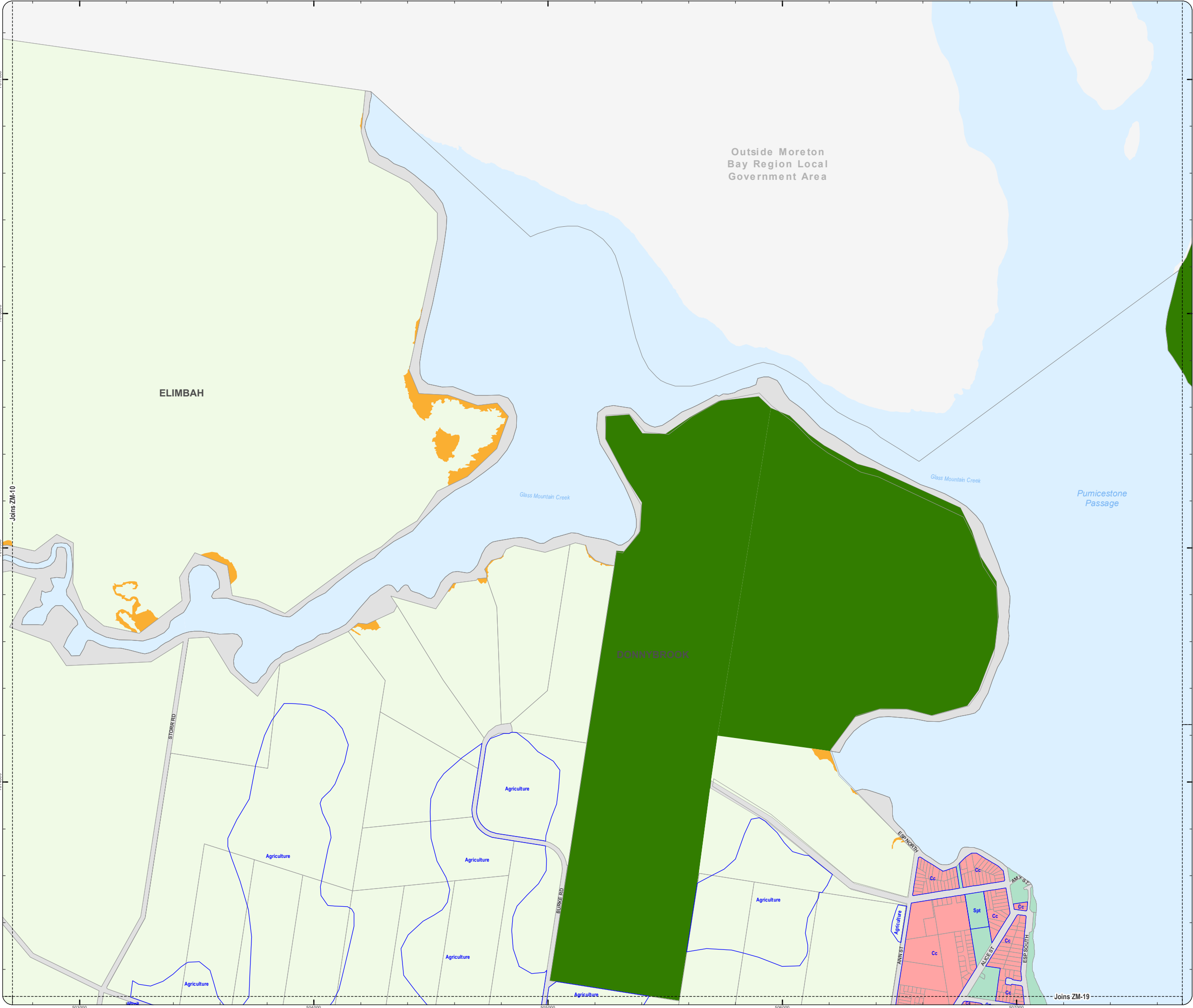
 N
DCDB Version: September 2024
Projection: Map Grid of Australia, Zone 56
Horizontal Datum: Geocentric Datum of Australia 2020

DISCLAIMER: Some of the information shown in this document has been provided to Council from external third parties. Council makes no representation and gives no warranty about the accuracy, reliability, completeness or suitability for any particular purpose of the information. Persons should not rely on the information shown in this document to make any decision with financial or legal implications and should instead rely on their own enquiries. To the full extent that it is able to do so in law, Council disclaims all liability (including liability in negligence) for all costs, losses and damages (including indirect and consequential costs, losses and damages) caused by or arising from anyone using or relying on the information shown in this document for any purpose whatsoever.
© Copyright Moreton Bay City Council 2024

DCDB (Version September 2024) is reproduced with the permission of the State of Queensland.







**ZM-11
Zoning Map**



Please Note: Do Not Print using "Page Scaling: Fit to Printable Area", this will distort the scale of the map and impacts quality of text and linework. Please print using setup of A3 paper size and Landscape orientation, with "Page Scaling: None", and you will not see this message.

**PLANNING SCHEME
ZONING MAP**

-  Local plan boundary
-  Local plan precincts
-  Zone precincts
-  Property boundaries

Zones

-  General residential
-  Centre
-  Recreation and open space
-  Environmental management and conservation
-  Industry
-  Community facilities
-  Emerging community
-  Extractive industry
-  Limited development
-  Rural
-  Rural residential
-  Township

Precinct Abbreviations

CFC - Cedarton Foresters Cooperative and Mt Nebo plant nursery
Cc - Coastal communities
Dc - District centre
Gi - General industry
Int - Interim
Lc - Local centre
Li - Light industry
Mar - Marine industry
Mib - Mixed industry and business
Ng - Next generation neighbourhood
Ri - Restricted industry
Spc - Specialised centre
Spt - Sport and recreation
Sub - Suburban neighbourhood
Tc - Township centre
Ti - Township industry
Tcv - Township convenience
Tr - Township residential
Trans - Transition
Urb - Urban neighbourhood
Util - Utilities

Effective from 30 October 2024

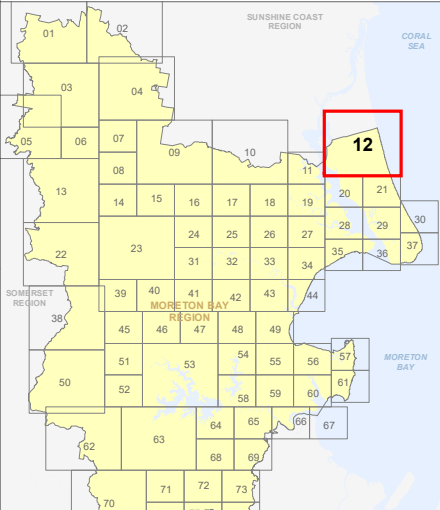
0 400 800 1,200 Metres

SCALE (A3): 1:30,000

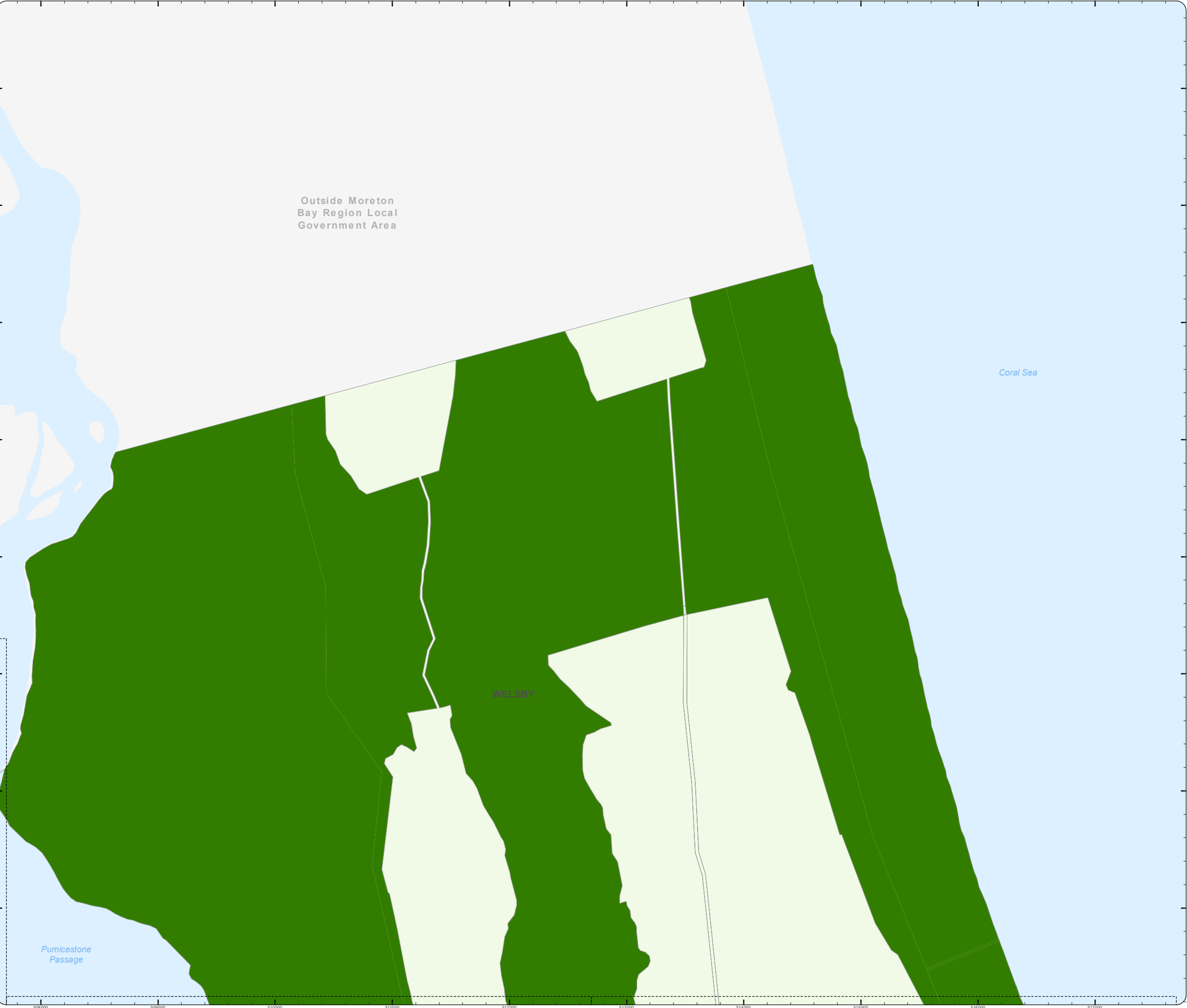
 **N**
DCDB Version: September 2024
Projection: Map Grid of Australia, Zone 56
Horizontal Datum: Geocentric Datum of Australia 2020

DISCLAIMER: Some of the information shown in this document has been provided to Council from external third parties. Council makes no representation and gives no warranty about the accuracy, reliability, completeness or suitability for any particular purpose of the information. Persons should not rely on the information shown in this document to make any decision with financial or legal implications and should instead rely on their own enquiries. To the full extent that it is able to do so in law, Council disclaims all liability (including liability in negligence) for all costs, losses and damages (including indirect and consequential costs, losses and damages) caused by or arising from anyone using or relying on the information shown in this document for any purpose whatsoever.
© Copyright Moreton Bay City Council 2024

DCDB (Version September 2024) is reproduced with the permission of the State of Queensland.



**ZM-12
Zoning Map**





- ## Zones

- General residential
- Centre
- Recreation and open space
- Environmental management and conservation
- Industry
- Community facilities
- Emerging community
- Extractive industry
- Limited development
- Rural
- Rural residential
- Township

Precinct Abbreviations

Prefixed abbreviations

- CFC - Cedarton Foresters Cooperative and Mt Nebo plant nursery
- Cc - Coastal communities
- Dc - District centre
- Gi - General industry
- Int - Interim
- Lc - Local centre
- Li - Light industry
- Mar - Marine industry
- Mib - Mixed industry and business
- Ng - Next generation neighbourhood
- Ri - Restricted industry
- Spc - Specialised centre
- Spt - Sport and recreation
- Sub - Suburban neighbourhood
- Tc - Township centre
- Ti - Township industry
- Tcv - Township convenience
- Tr - Township residential
- Trans - Transition
- Urb - Urban neighbourhood
- Util - Utilities

Effective from 30 October 2024



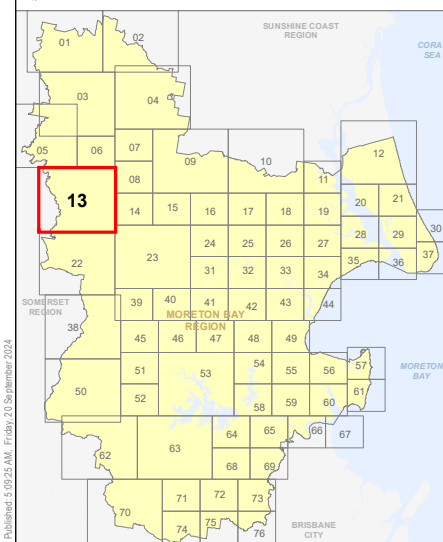
SCALE (A3): 1:30,000

DCDB Version: September 2024
Projection: Map Grid of Australia, Zone 56
Horizontal Datum: Geocentric Datum of Australia 2020

DISCLAIMER: Some of the information shown in this document has been provided to Council from external third parties. Council makes no representation and gives no warranty about the accuracy, reliability, completeness or suitability for any particular purpose of the information. Persons should not rely on the information shown in this document to make any decision with financial or legal implications and should instead rely on their own experts. To the fullest extent that it is able to do so in law, Council disclaims all liability (including liability in negligence) for all costs, losses and damages (including indirect and consequential costs, losses and damages) caused by or arising from anyone using or relying on the information shown in this document for any purpose whatsoever.

© Copyright Merton Bay City Council 2024

DCDB (Version September 2024) is reproduced with the permission of the State of Queensland



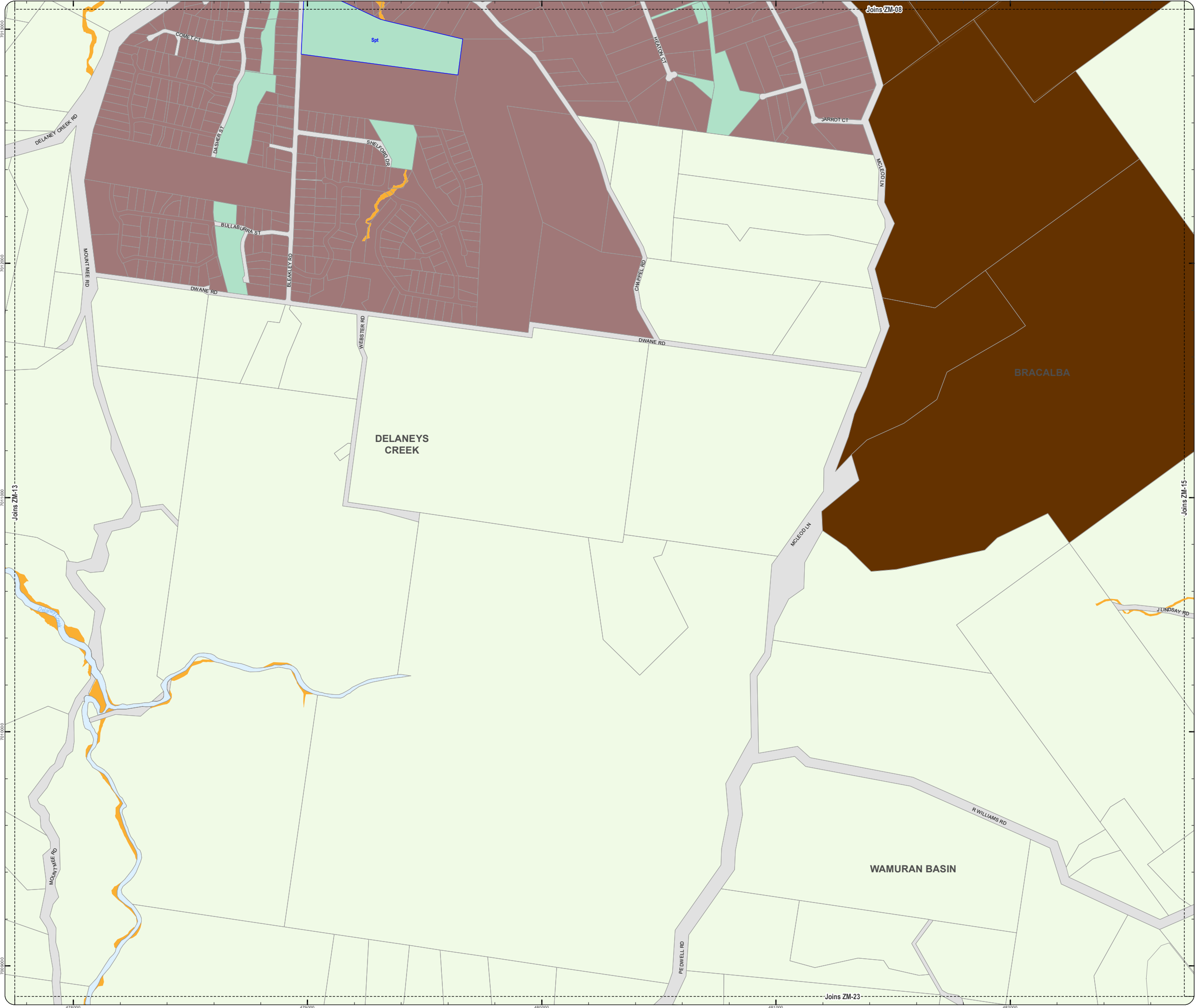
ZM-13
Zoning Map

This map illustrates the Delaney Creek Catchment area, highlighting various land use zones and infrastructure. The catchment boundary is delineated by a thick orange line, showing its path from the northeast towards the south. Land use is categorized into several types: 'Agriculture' (light green), 'Rural' (yellow), 'Urban' (grey), 'Water' (blue), and 'Wetland' (dark green). The map includes a network of roads, with major roads like 'DELANEY CREEK RD' and 'MOUNT MEE RD' clearly marked. Key locations such as 'NEURUM', 'MOUNT DELANEY', and 'MOUNT MEE' are labeled. The map also shows the 'Outside Moreton Bay Region Local Government Area' to the west. The map is oriented with North at the top, and a scale bar is provided at the bottom left.





Please Note: Do Not Print using "Page Scaling: Fit to Printable Area", this will distort the scale of the map and impacts quality of text and linework. Please print using setup of A3 paper size and Landscape orientation, with "Page Scaling: None", and you will not see this message.

ZM Zoning Map Mnr_Amdmnt 3_VHBB.mxd

ZM_Zoning_Map_Mat_Amendment_3_V18B8.mxd



**PLANNING SCHEME
ZONING MAP**

-  Local plan boundary
-  Local plan precincts
-  Zone precincts
-  Property boundaries

Zones

-  General residential
-  Centre
-  Recreation and open space
-  Environmental management and conservation
-  Industry
-  Community facilities
-  Emerging community
-  Extractive industry
-  Limited development
-  Rural
-  Rural residential
-  Township

Precinct Abbreviations

CFC - Cedartion Foresters Cooperative and Mt Nebo plant nursery
Cc - Coastal communities
Dc - District centre
Gi - General industry
Int - Interim
Lc - Local centre
Li - Light industry
Mar - Marine industry
Mib - Mixed industry and business
Ng - Next generation neighbourhood
Ri - Restricted industry
Spc - Specialised centre
Spt - Sport and recreation
Sub - Suburban neighbourhood
Tc - Township centre
Ti - Township industry
Tcv - Township convenience
Tr - Township residential
Trans - Transition
Urb - Urban neighbourhood
Util - Utilities

Effective from 30 October 2024

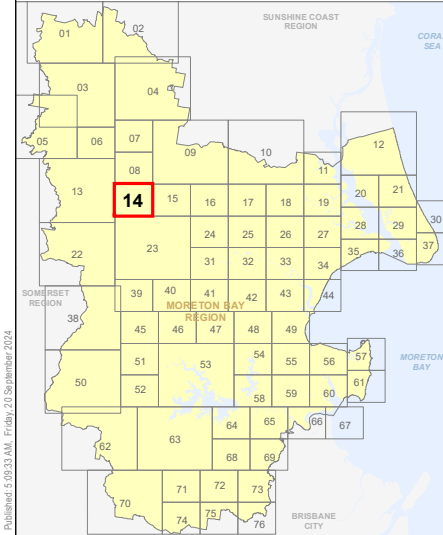
0 200 400 600 Metres

SCALE (A3): 1:15,000

N
DCDB Version: September 2024
Projection: Map Grid of Australia, Zone 56
Horizontal Datum: Geocentric Datum of Australia 2020

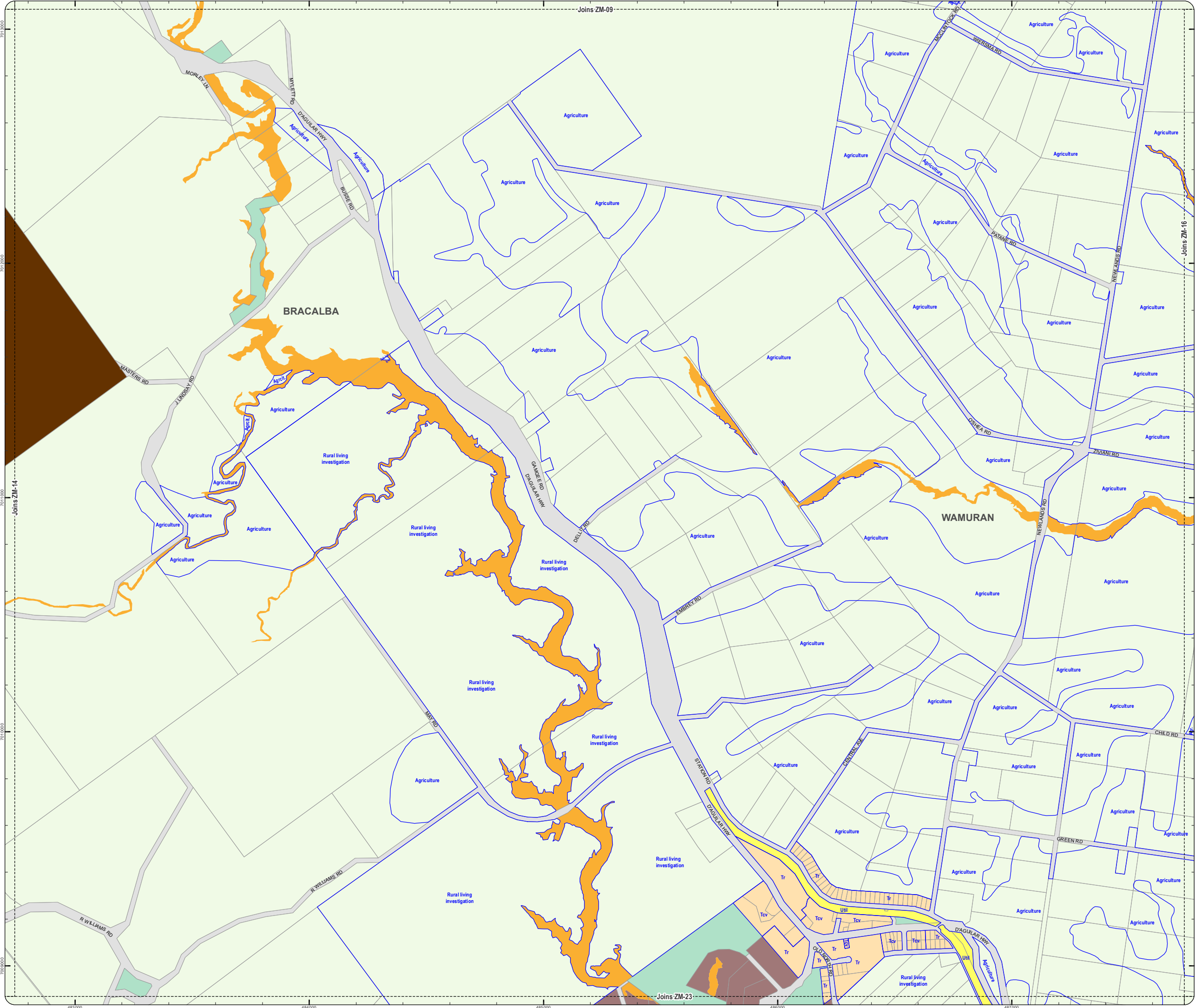
DISCLAIMER: Some of the information shown in this document has been provided to Council from external third parties. Council makes no representation and gives no warranty about the accuracy, reliability, completeness or suitability for any particular purpose of the information. Persons should not rely on the information shown in this document to make any decision with financial or legal implications and should instead rely on their own enquiries. To the full extent that it is able to do so in law, Council disclaims all liability (including liability in negligence) for all costs, losses and damages (including indirect and consequential costs, losses and damages) caused by or arising from anyone using or relying on the information shown in this document for any purpose whatsoever.
© Copyright Moreton Bay City Council 2024

DCDB (Version September 2024) is reproduced with the permission of the State of Queensland.







**ZM-14
Zoning Map**

Z:\Zoning_Map_Mat_Amendment_3_V18B8.mxd



**PLANNING SCHEME
ZONING MAP**

-  Local plan boundary
-  Local plan precincts
-  Zone precincts
-  Property boundaries

Zones

-  General residential
-  Centre
-  Recreation and open space
-  Environmental management and conservation
-  Industry
-  Community facilities
-  Emerging community
-  Extractive industry
-  Limited development
-  Rural
-  Rural residential
-  Township

Precinct Abbreviations

CFC - Cedarion Foresters Cooperative and Mt Nebo plant nursery
Cc - Coastal communities
Dc - District centre
Gi - General industry
Int - Interim
Lc - Local centre
Li - Light industry
Mar - Marine industry
Mib - Mixed industry and business
Ng - Next generation neighbourhood
Ri - Restricted industry
Spc - Specialised centre
Spt - Sport and recreation
Sub - Suburban neighbourhood
Tc - Township centre
Ti - Township industry
Tcv - Township convenience
Tr - Township residential
Trans - Transition
Urb - Urban neighbourhood
Util - Utilities

Effective from 30 October 2024

0 200 400 600 Metres

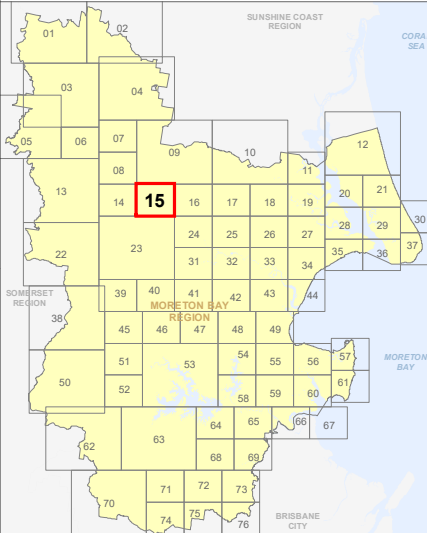


SCALE (A3): 1:15,000

DCDB Version: September 2024
Projection: Map Grid of Australia, Zone 56
Horizontal Datum: Geocentric Datum of Australia 2020





DISCLAIMER: Some of the information shown in this document has been provided to Council from external third parties. Council makes no representation and gives no warranty about the accuracy, reliability, completeness or suitability for any particular purpose of the information. Persons should not rely on the information shown in this document to make any decision with financial or legal implications and should instead rely on their own enquiries. To the full extent that it is able to do so in law, Council disclaims all liability (including liability in negligence) for all costs, losses and damages (including indirect and consequential costs, losses and damages) caused by or arising from anyone using or relying on the information shown in this document for any purpose whatsoever.
© Copyright Moreton Bay City Council 2024

DCDB (Version September 2024) is reproduced with the permission of the State of Queensland.



**ZM-15
Zoning Map**

**PLANNING SCHEME
ZONING MAP**

-  Local plan boundary
-  Local plan precincts
-  Zone precincts
-  Property boundaries

Zones

-  General residential
-  Centre
-  Recreation and open space
-  Environmental management and conservation
-  Industry
-  Community facilities
-  Emerging community
-  Extractive industry
-  Limited development
-  Rural
-  Rural residential
-  Township

Precinct Abbreviations

CFC - Cedarion Foresters Cooperative and Mt Nebo plant nursery
Cc - Coastal communities
Dc - District centre
Gi - General industry
Int - Interim
Lc - Local centre
Li - Light industry
Mar - Marine industry
Mib - Mixed industry and business
Ng - Next generation neighbourhood
Ri - Restricted industry
Spc - Specialised centre
Spt - Sport and recreation
Sub - Suburban neighbourhood
Tc - Township centre
Ti - Township industry
Tcv - Township convenience
Tr - Township residential
Trans - Transition
Urb - Urban neighbourhood
Util - Utilities

Effective from 30 October 2024

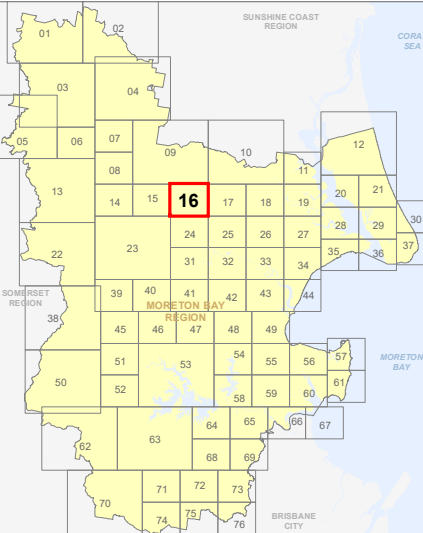
0 200 400 600 Metres

SCALE (A3): 1:15,000

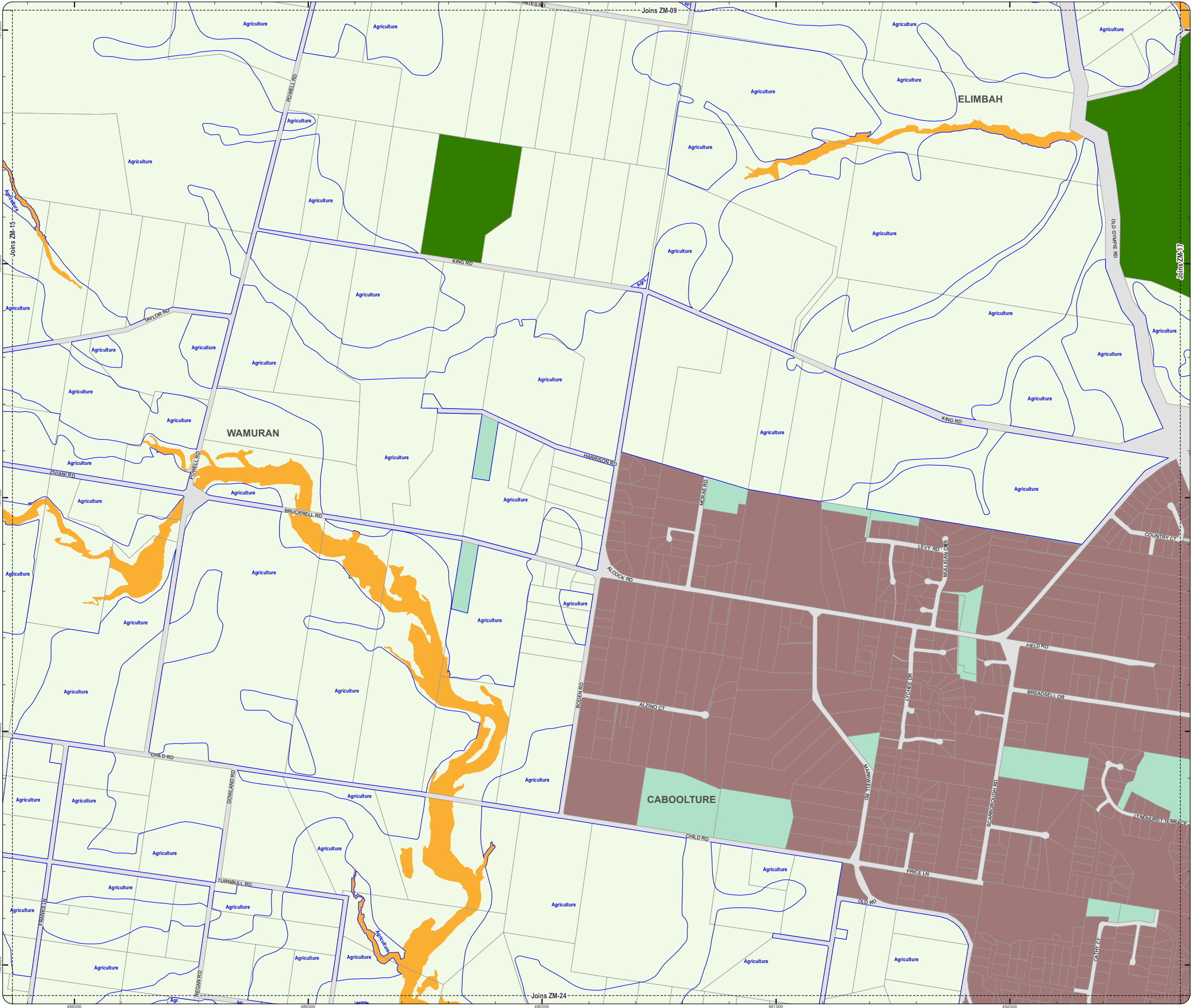
DCDB Version: September 2024
Projection: Map Grid of Australia, Zone 56
Horizontal Datum: Geocentric Datum of Australia 2020

DISCLAIMER: Some of the information shown in this document has been provided to Council from external third parties. Council makes no representation and gives no warranty about the accuracy, reliability, completeness or suitability for any particular purpose of the information. Persons should not rely on the information shown in this document to make any decision with financial or legal implications and should instead rely on their own enquiries. To the full extent that it is able to do so in law, Council disclaims all liability (including liability in negligence) for all costs, losses and damages (including indirect and consequential costs, losses and damages) caused by or arising from anyone using or relying on the information shown in this document for any purpose whatsoever.
© Copyright Moreton Bay City Council 2024

DCDB (Version September 2024) is reproduced with the permission of the State of Queensland.







**ZM-16
Zoning Map**



Please Note: Do Not Print using "Page Scaling: Fit to Printable Area", this will distort the scale of the map and impacts quality of text and linework. Please print using setup of A3 paper size and Landscape orientation, with "Page Scaling: None", and you will not see this message.

**PLANNING SCHEME
ZONING MAP**

-  Local plan boundary
 Local plan precincts
 Zone precincts
 Property boundaries

Zones

-  General residential
 Centre
 Recreation and open space
 Environmental management and conservation
 Industry
 Community facilities
 Emerging community
 Extractive industry
 Limited development
 Rural
 Rural residential
 Township

Precinct Abbreviations

CFC - Cedarion Foresters Cooperative and Mt Nebo plant nursery
Cc - Coastal communities
Dc - District centre
Gi - General industry
Int - Interim
Lc - Local centre
Li - Light industry
Mar - Marine industry
Mib - Mixed industry and business
Ng - Next generation neighbourhood
Ri - Restricted industry
Spc - Specialised centre
Spt - Sport and recreation
Sub - Suburban neighbourhood
Tc - Township centre
Ti - Township industry
Tcv - Township convenience
Tr - Township residential
Trans - Transition
Urb - Urban neighbourhood
Util - Utilities

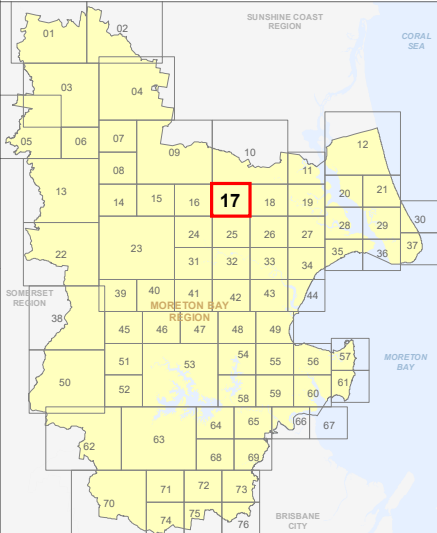
Effective from 30 October 2024

0 200 400 600 Metres

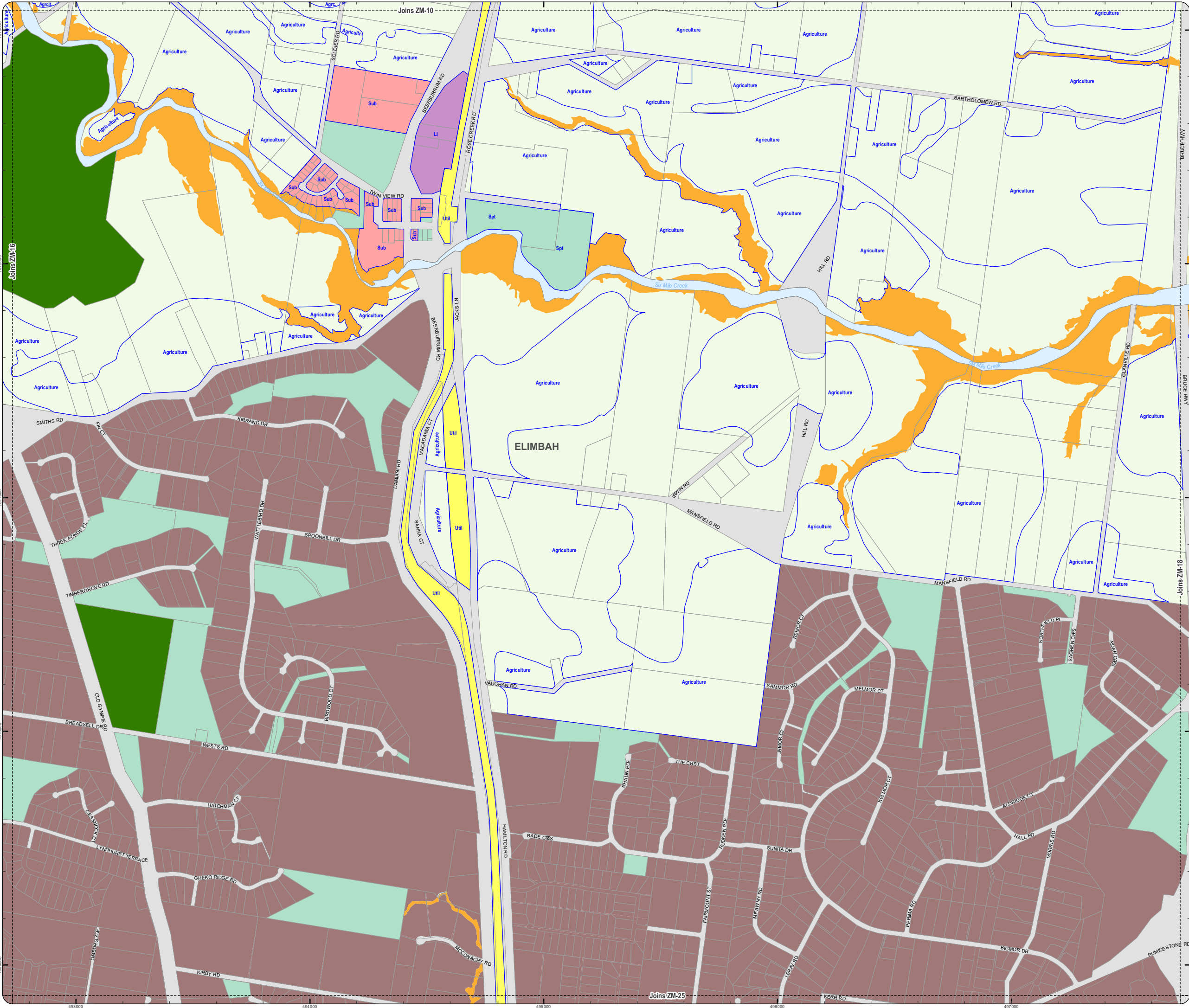
N
SCALE (A3): 1:15,000
DCDB Version: September 2024
Projection: Map Grid of Australia, Zone 56
Horizontal Datum: Geocentric Datum of Australia 2020

DISCLAIMER: Some of the information shown in this document has been provided to Council from external third parties. Council makes no representation and gives no warranty about the accuracy, reliability, completeness or suitability for any particular purpose of the information. Persons should not rely on the information shown in this document to make any decision with financial or legal implications and should instead rely on their own enquiries. To the full extent that it is able to do so in law, Council disclaims all liability (including liability in negligence) for all costs, losses and damages (including indirect and consequential costs, losses and damages) caused by or arising from anyone using or relying on the information shown in this document for any purpose whatsoever.
© Copyright Moreton Bay City Council 2024





DCDB (Version September 2024) is reproduced with the permission of the State of Queensland.



**ZM-17
Zoning Map**



**PLANNING SCHEME
ZONING MAP**

-  Local plan boundary
-  Local plan precincts
-  Zone precincts
-  Property boundaries

Zones

-  General residential
-  Centre
-  Recreation and open space
-  Environmental management and conservation
-  Industry
-  Community facilities
-  Emerging community
-  Extractive industry
-  Limited development
-  Rural
-  Rural residential
-  Township

Precinct Abbreviations

CFC - Cedartion Foresters Cooperative and Mt Nebo plant nursery
Cc - Coastal communities
Dc - District centre
Gi - General industry
Int - Interim
Lc - Local centre
Li - Light industry
Mar - Marine industry
Mib - Mixed industry and business
Ng - Next generation neighbourhood
Ri - Restricted industry
Spc - Specialised centre
Spt - Sport and recreation
Sub - Suburban neighbourhood
Tc - Township centre
Ti - Township industry
Tcv - Township convenience
Tr - Township residential
Trans - Transition
Urb - Urban neighbourhood
Util - Utilities

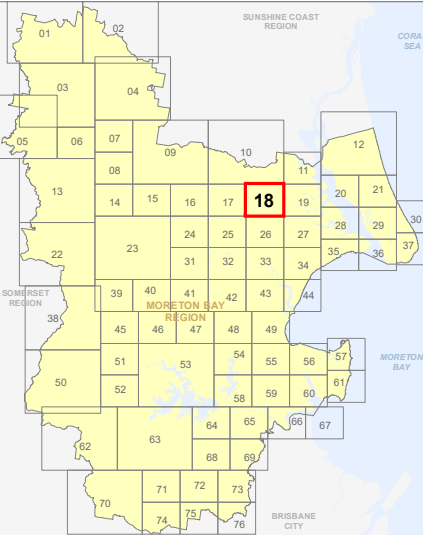
Effective from 30 October 2024

0 200 400 600 Metres

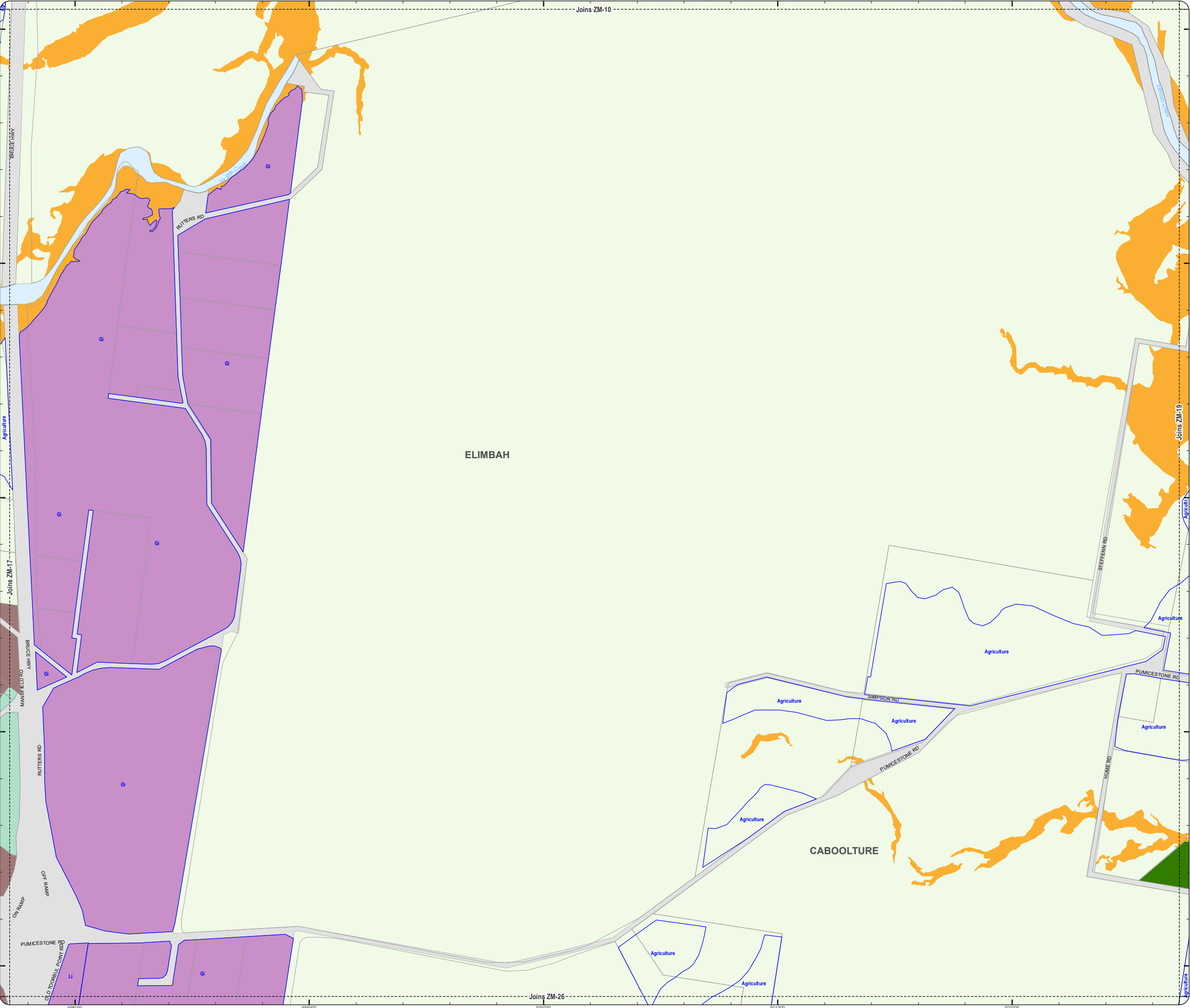
SCALE (A3): 1:15,000
DCDB Version: September 2024
Projection: Map Grid of Australia, Zone 56
Horizontal Datum: Geocentric Datum of Australia 2020

DISCLAIMER: Some of the information shown in this document has been provided to Council from external third parties. Council makes no representation and gives no warranty about the accuracy, reliability, completeness or suitability for any particular purpose of the information. Persons should not rely on the information shown in this document to make any decision with financial or legal implications and should instead rely on their own enquiries. To the full extent that it is able to do so in law, Council disclaims all liability (including liability in negligence) for all costs, losses and damages (including indirect and consequential costs, losses and damages) caused by or arising from anyone using or relying on the information shown in this document for any purpose whatsoever.
© Copyright Moreton Bay City Council 2024





DCDB (Version September 2024) is reproduced with the permission of the State of Queensland.



**ZM-18
Zoning Map**



**PLANNING SCHEME
ZONING MAP**

-  Local plan boundary
 Local plan precincts
 Zone precincts
 Property boundaries

Zones

-  General residential
 Centre
 Recreation and open space
 Environmental management and conservation
 Industry
 Community facilities
 Emerging community
 Extractive industry
 Limited development
 Rural
 Rural residential
 Township

Precinct Abbreviations

CFC - Cedartan Foresters Cooperative and Mt Nebo plant nursery
Cc - Coastal communities
Dc - District centre
Gi - General industry
Int - Interim
Lc - Local centre
Li - Light industry
Mar - Marine industry
Mib - Mixed industry and business
Ng - Next generation neighbourhood
Ri - Restricted industry
Spc - Specialised centre
Spt - Sport and recreation
Sub - Suburban neighbourhood
Tc - Township centre
Ti - Township industry
Tcv - Township convenience
Tr - Township residential
Trans - Transition
Urb - Urban neighbourhood
Util - Utilities

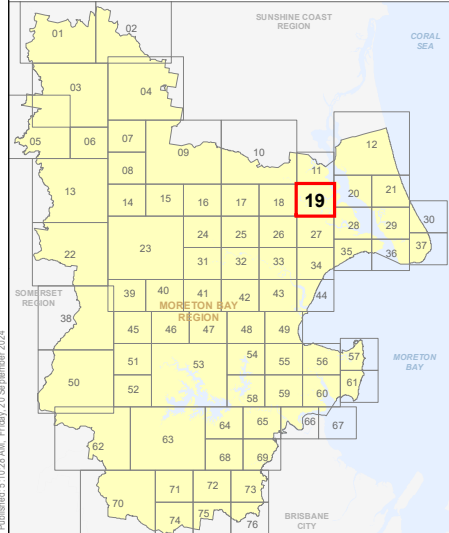
Effective from 30 October 2024

0 200 400 600 Metres

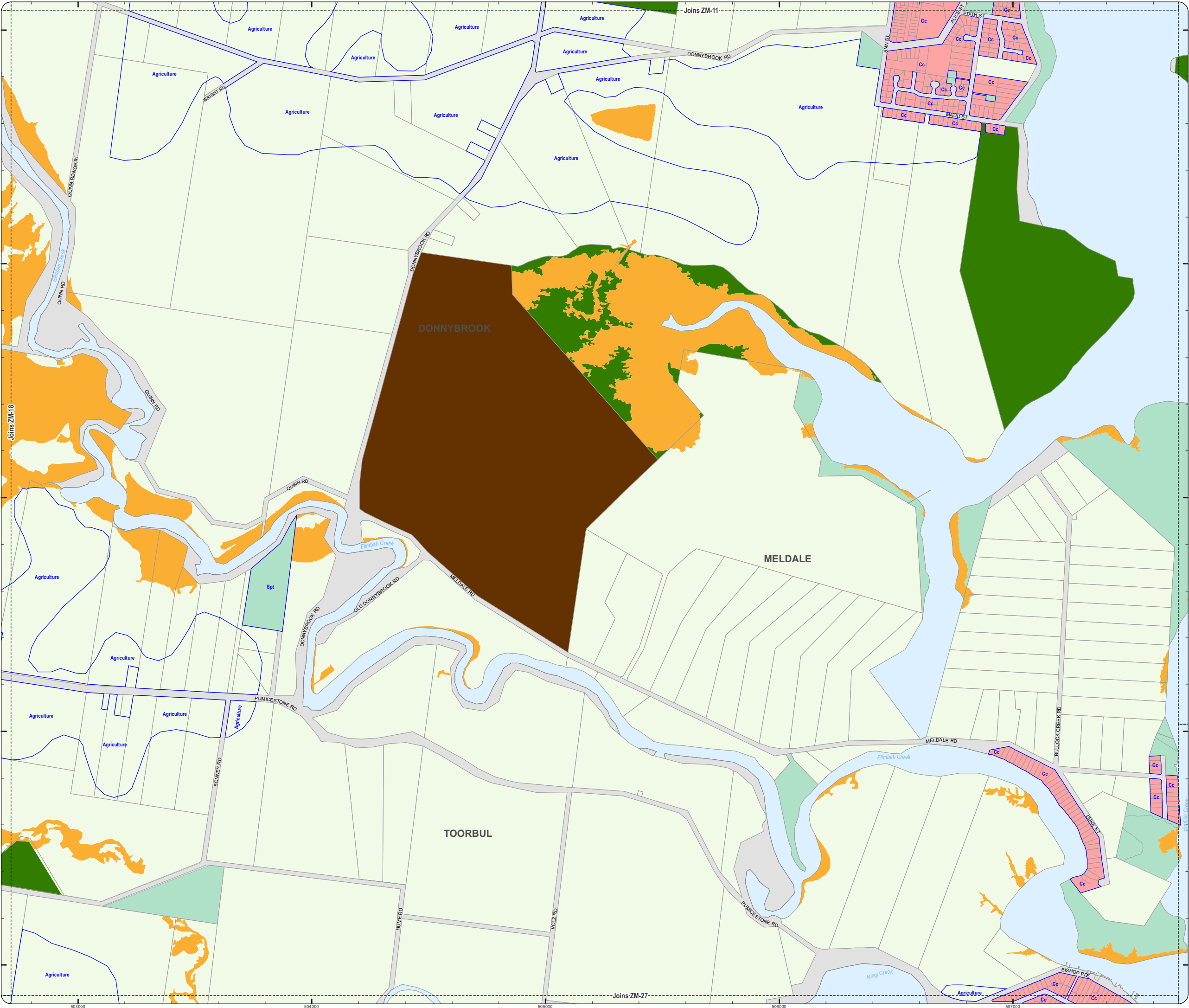
N
SCALE (A3): 1:15,000
DCDB Version: September 2024
Projection: Map Grid of Australia, Zone 56
Horizontal Datum: Geocentric Datum of Australia 2020

DISCLAIMER: Some of the information shown in this document has been provided to Council from external third parties. Council makes no representation and gives no warranty about the accuracy, reliability, completeness or suitability for any particular purpose of the information. Persons should not rely on the information shown in this document to make any decision with financial or legal implications and should instead rely on their own enquiries. To the full extent that it is able to do so in law, Council disclaims all liability (including liability in negligence) for all costs, losses and damages (including indirect and consequential costs, losses and damages) caused by or arising from anyone using or relying on the information shown in this document for any purpose whatsoever.
© Copyright Moreton Bay City Council 2024

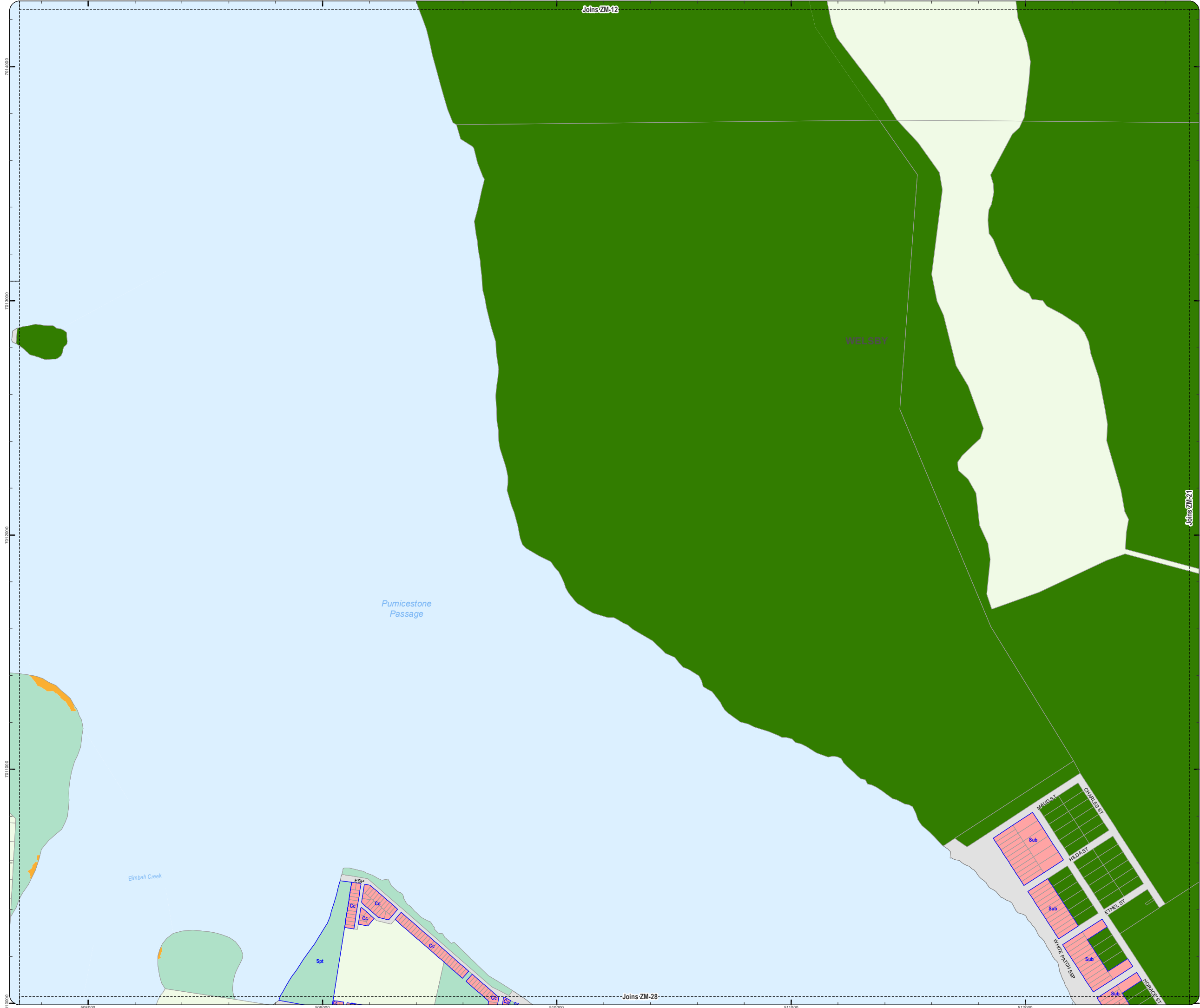
DCDB (Version September 2024) is reproduced with the permission of the State of Queensland







**ZM-19
Zoning Map**



ZM_Zoning_Map_Mor_Amendment_3_V18B8.mxd



**PLANNING SCHEME
ZONING MAP**

-  Local plan boundary
-  Local plan precincts
-  Zone precincts
-  Property boundaries

Zones


-  General residential
-  Centre
-  Recreation and open space
-  Environmental management and conservation
-  Industry
-  Community facilities
-  Emerging community
-  Extractive industry
-  Limited development
-  Rural
-  Rural residential
-  Township

Precinct Abbreviations

CFC - Cedarton Foresters Cooperative and Mt Nebo plant nursery
Cc - Coastal communities
Dc - District centre
Gi - General industry
Int - Interim
Lc - Local centre
Li - Light industry
Mar - Marine industry
Mib - Mixed industry and business
Ng - Next generation neighbourhood
Ri - Restricted industry
Spc - Specialised centre
Spt - Sport and recreation
Sub - Suburban neighbourhood
Tc - Township centre
Ti - Township industry
Tcv - Township convenience
Tr - Township residential
Trans - Transition
Urb - Urban neighbourhood
Util - Utilities

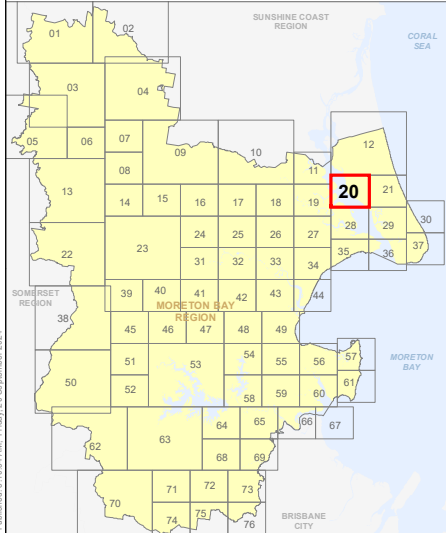
Effective from 30 October 2024

0 200 400 600 Metres

 SCALE (A3): 1:15,000
DCDB Version: September 2024
Projection: Map Grid of Australia, Zone 56
Horizontal Datum: Geocentric Datum of Australia 2020





DISCLAIMER: Some of the information shown in this document has been provided to Council from external third parties. Council makes no representation and gives no warranty about the accuracy, reliability, completeness or suitability for any particular purpose of the information. Persons should not rely on the information shown in this document to make any decision with financial or legal implications and should instead rely on their own enquiries. To the full extent that it is able to do so in law, Council disclaims all liability (including liability in negligence) for all costs, losses and damages (including indirect and consequential costs, losses and damages) caused by or arising from anyone using or relying on the information shown in this document for any purpose whatsoever.
© Copyright Moreton Bay City Council 2024

DCDB (Version September 2024) is reproduced with the permission of the State of Queensland.



**ZM-20
Zoning Map**

**PLANNING SCHEME
ZONING MAP**

-  Local plan boundary
 Local plan precincts
 Zone precincts
 Property boundaries

Zones

-  General residential
 Centre
 Recreation and open space
 Environmental management and conservation
 Industry
 Community facilities
 Emerging community
 Extractive industry
 Limited development
 Rural
 Rural residential
 Township

Precinct Abbreviations

CFC - Cedartown Foresters Cooperative and Mt Nebo plant nursery
Cc - Coastal communities
Dc - District centre
Gi - General industry
Int - Interim
Lc - Local centre
Li - Light industry
Mar - Marine industry
Mib - Mixed industry and business
Ng - Next generation neighbourhood
Ri - Restricted industry
Spc - Specialised centre
Spt - Sport and recreation
Sub - Suburban neighbourhood
Tc - Township centre
Ti - Township industry
Tcv - Township convenience
Tr - Township residential
Trans - Transition
Urb - Urban neighbourhood
Util - Utilities

Effective from 30 October 2024

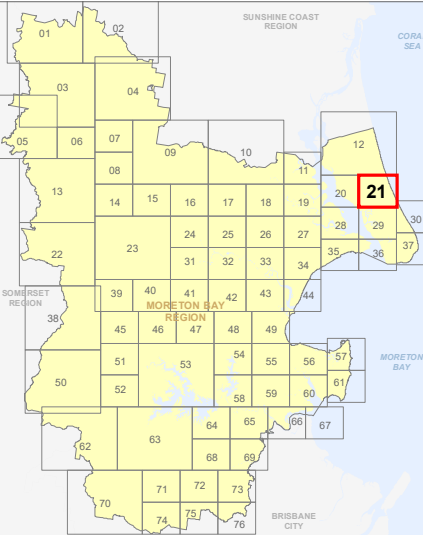
0 200 400 600 Metres

SCALE (A3): 1:15,000

DCDB Version: September 2024
Projection: Map Grid of Australia, Zone 56
Horizontal Datum: Geocentric Datum of Australia 2020

DISCLAIMER: Some of the information shown in this document has been provided to Council from external third parties. Council makes no representation and gives no warranty about the accuracy, reliability, completeness or suitability for any particular purpose of the information. Persons should not rely on the information shown in this document to make any decision with financial or legal implications and should instead rely on their own enquiries. To the full extent that it is able to do so in law, Council disclaims all liability (including liability in negligence) for all costs, losses and damages (including indirect and consequential costs, losses and damages) caused by or arising from anyone using or relying on the information shown in this document for any purpose whatsoever.
© Copyright Moreton Bay City Council 2024

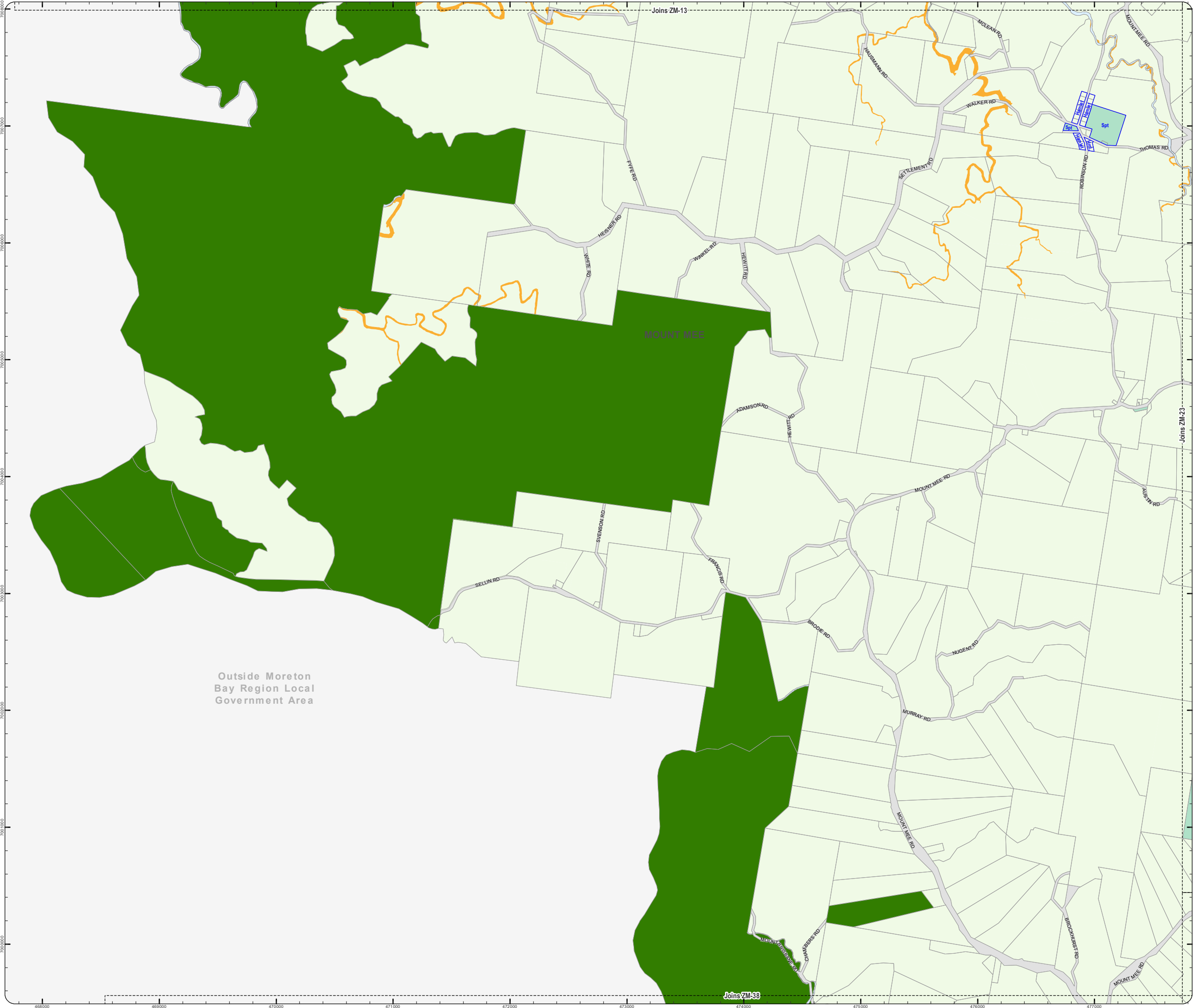
DCDB (Version September 2024) is reproduced with the permission of the State of Queensland.



**ZM-21
Zoning Map**



ZM_Zoning_Map_Mt_Mee_Amendment_3_V18B8.mxd



PLANNING SCHEME ZONING MAP

- Local plan boundary
- Local plan precincts
- Zone precincts
- Property boundaries

Zones

- General residential
- Centre
- Recreation and open space
- Environmental management and conservation
- Industry
- Community facilities
- Emerging community
- Extractive industry
- Limited development
- Rural
- Rural residential
- Township

Precinct Abbreviations

CFC - Cedarton Foresters Cooperative and Mt Nebo plant nursery
Cc - Coastal communities
Dc - District centre
Gi - General industry
Int - Interim
Lc - Local centre
Li - Light industry
Mar - Marine industry
Mib - Mixed industry and business
Ng - Next generation neighbourhood
Ri - Restricted industry
Spc - Specialised centre
Spt - Sport and recreation
Sub - Suburban neighbourhood
Tc - Township centre
Ti - Township industry
Tcv - Township convenience
Tr - Township residential
Trans - Transition
Urb - Urban neighbourhood
Util - Utilities

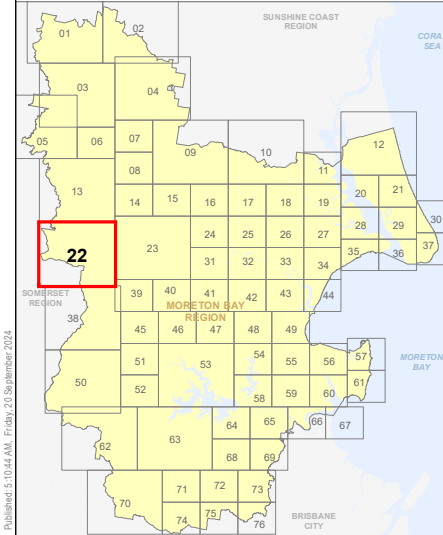
Effective from 30 October 2024

0 400 800 1,200 Metres

N
SCALE (A3): 1:30,000
DCDB Version: September 2024
Projection: Map Grid of Australia, Zone 56
Horizontal Datum: Geocentric Datum of Australia 2020

DISCLAIMER: Some of the information shown in this document has been provided to Council from external third parties. Council makes no representation and gives no warranty about the accuracy, reliability, completeness or suitability for any particular purpose of the information. Persons should not rely on the information shown in this document to make any decision with financial or legal implications and should instead rely on their own enquiries. To the full extent that it is able to do so in law, Council disclaims all liability (including liability in negligence) for all costs, losses and damages (including indirect and consequential costs, losses and damages) caused by or arising from anyone using or relying on the information shown in this document for any purpose whatsoever.
© Copyright Moreton Bay City Council 2024





DCDB (Version September 2024) is reproduced with the permission of the State of Queensland.



**ZM-22
Zoning Map**

Please Note: Do Not Print using "Page Scaling: Fit to Printable Area", this will distort the scale of the map and impacts quality of text and linework. Please print using setup of A3 paper size and Landscape orientation, with "Page Scaling: None", and you will not see this message.

**PLANNING SCHEME
ZONING MAP**

-  Local plan boundary
-  Local plan precincts
-  Zone precincts
-  Property boundaries

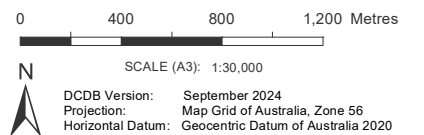
Zones

-  General residential
-  Centre
-  Recreation and open space
-  Environmental management and conservation
-  Industry
-  Community facilities
-  Emerging community
-  Extractive industry
-  Limited development
-  Rural
-  Rural residential
-  Township

Precinct Abbreviations

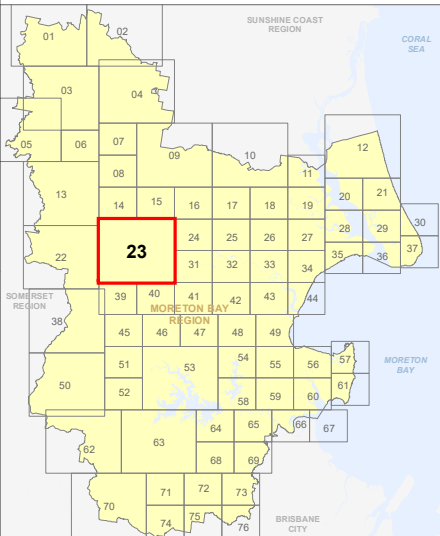
CFC - Cedartan Foresters Cooperative and Mt Nebo plant nursery
Cc - Coastal communities
Dc - District centre
Gi - General industry
Int - Interim
Lc - Local centre
Li - Light industry
Mar - Marine industry
Mib - Mixed industry and business
Ng - Next generation neighbourhood
Ri - Restricted industry
Spc - Specialised centre
Spt - Sport and recreation
Sub - Suburban neighbourhood
Tc - Township centre
Ti - Township industry
Tcv - Township convenience
Tr - Township residential
Trans - Transition
Urb - Urban neighbourhood
Util - Utilities

Effective from 30 October 2024

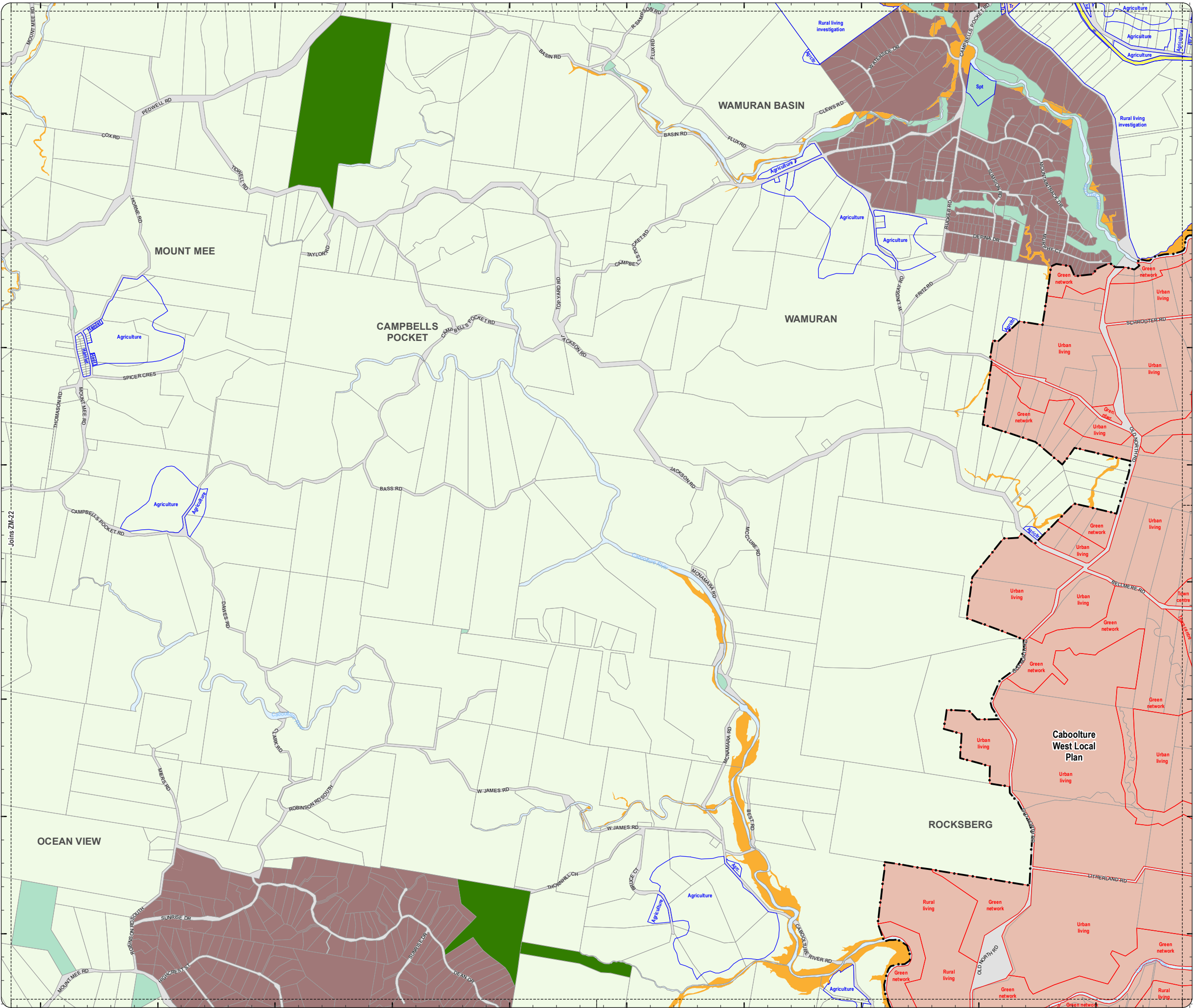


DISCLAIMER: Some of the information shown in this document has been provided to Council from external third parties. Council makes no representation and gives no warranty about the accuracy, reliability, completeness or suitability for any particular purpose of the information. Persons should not rely on the information shown in this document to make any decision with financial or legal implications and should instead rely on their own enquiries. To the full extent that it is able to do so in law, Council disclaims all liability (including liability in negligence) for all costs, losses and damages (including indirect and consequential costs, losses and damages) caused by or arising from anyone using or relying on the information shown in this document for any purpose whatsoever.
© Copyright Moreton Bay City Council 2024





DCDB (Version September 2024) is reproduced with the permission of the State of Queensland.



**ZM-23
Zoning Map**



**PLANNING SCHEME
ZONING MAP**

-  Local plan boundary
 Local plan precincts
 Zone precincts
 Property boundaries

Zones

-  General residential
 Centre
 Recreation and open space
 Environmental management and conservation
 Industry
 Community facilities
 Emerging community
 Extractive industry
 Limited development
 Rural
 Rural residential
 Township

Precinct Abbreviations

CFC - Cedarton Foresters Cooperative and Mt Nebo plant nursery
Cc - Coastal communities
Dc - District centre
Gi - General industry
Int - Interim
Lc - Local centre
Li - Light industry
Mar - Marine industry
Mib - Mixed industry and business
Ng - Next generation neighbourhood
Ri - Restricted industry
Spc - Specialised centre
Spt - Sport and recreation
Sub - Suburban neighbourhood
Tc - Township centre
Ti - Township industry
Tcv - Township convenience
Tr - Township residential
Trans - Transition
Urb - Urban neighbourhood
Util - Utilities

Effective from 30 October 2024

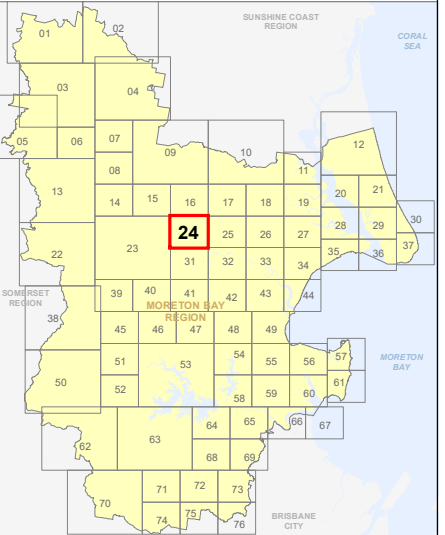
0 200 400 600 Metres

N SCALE (A3): 1:15,000

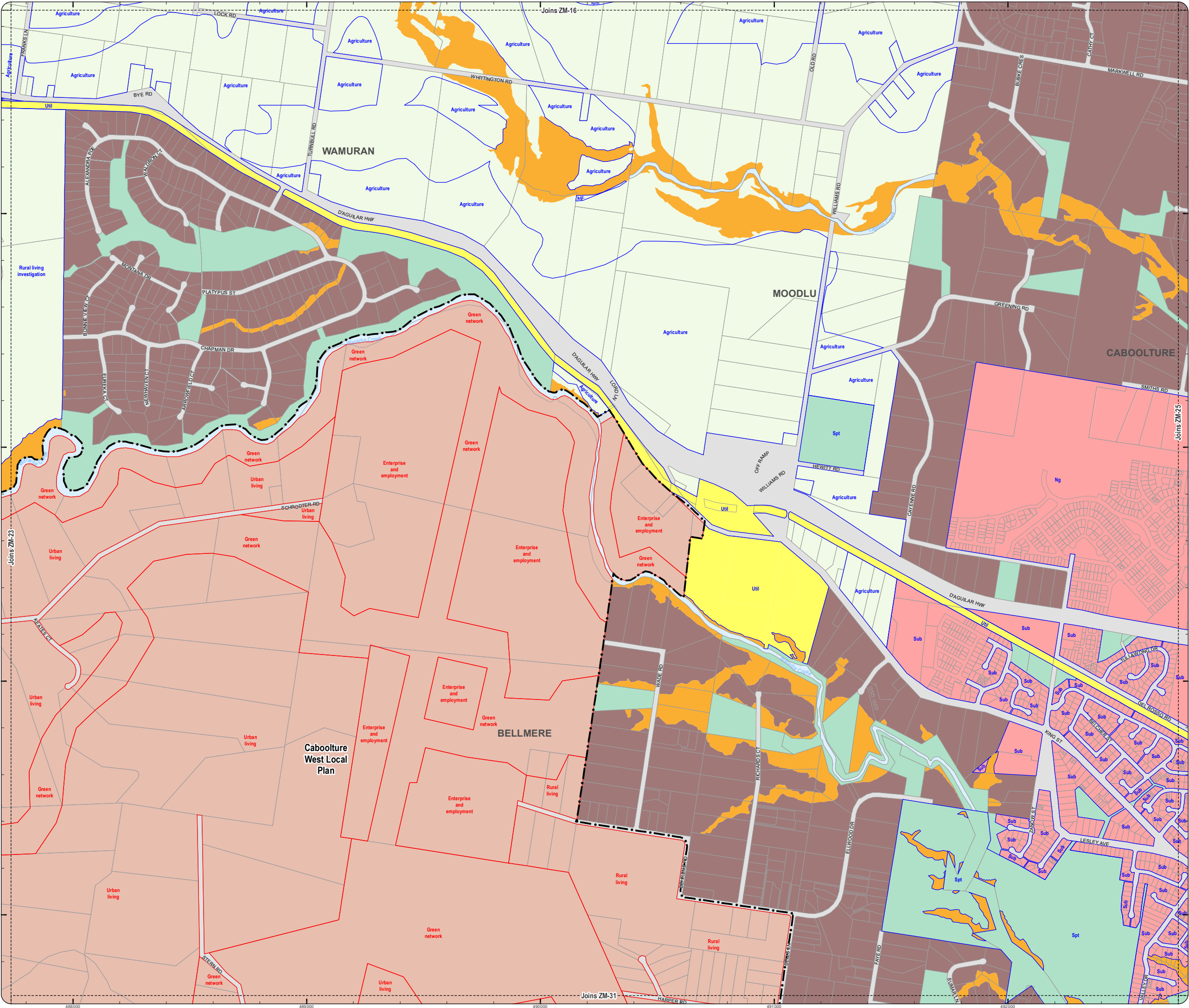
DCDB Version: September 2024
Projection: Map Grid of Australia, Zone 56
Horizontal Datum: Geocentric Datum of Australia 2020

DISCLAIMER: Some of the information shown in this document has been provided to Council from external third parties. Council makes no representation and gives no warranty about the accuracy, reliability, completeness or suitability for any particular purpose of the information. Persons should not rely on the information shown in this document to make any decision with financial or legal implications and should instead rely on their own enquiries. To the full extent that it is able to do so in law, Council disclaims all liability (including liability in negligence) for all costs, losses and damages (including indirect and consequential costs, losses and damages) caused by or arising from anyone using or relying on the information shown in this document for any purpose whatsoever.
© Copyright Moreton Bay City Council 2024

DCDB (Version September 2024) is reproduced with the permission of the State of Queensland.



**ZM-24
Zoning Map**



Please Note: Do Not Print using "Page Scaling: Fit to Printable Area", this will distort the scale of the map and impacts quality of text and linework. Please print using setup of A3 paper size and Landscape orientation, with "Page Scaling: None", and you will not see this message.

PLANNING SCHEME ZONING MAP

- Local plan boundary
- Local plan precincts
- Zone precincts
- Property boundaries

Zones

- General residential
- Centre
- Recreation and open space
- Environmental management and conservation
- Industry
- Community facilities
- Emerging community
- Extractive industry
- Limited development
- Rural
- Rural residential
- Township

Precinct Abbreviations

- CFC - Cedarion Foresters Cooperative and Mt Nebo plant nursery
- Cc - Coastal communities
- Dc - District centre
- Gi - General industry
- Int - Interim
- Lc - Local centre
- Li - Light industry
- Mar - Marine industry
- Mib - Mixed industry and business
- Ng - Next generation neighbourhood
- Ri - Restricted industry
- Spc - Specialised centre
- Spt - Sport and recreation
- Sub - Suburban neighbourhood
- Tc - Township centre
- Ti - Township industry
- Tcv - Township convenience
- Tr - Township residential
- Trans - Transition
- Urb - Urban neighbourhood
- Util - Utilities

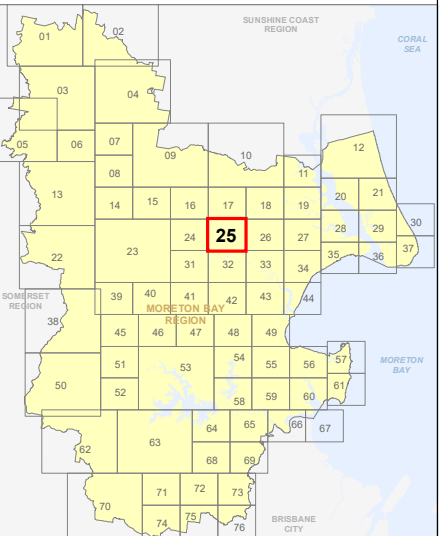
Effective from 30 October 2024

0 200 400 600 Metres

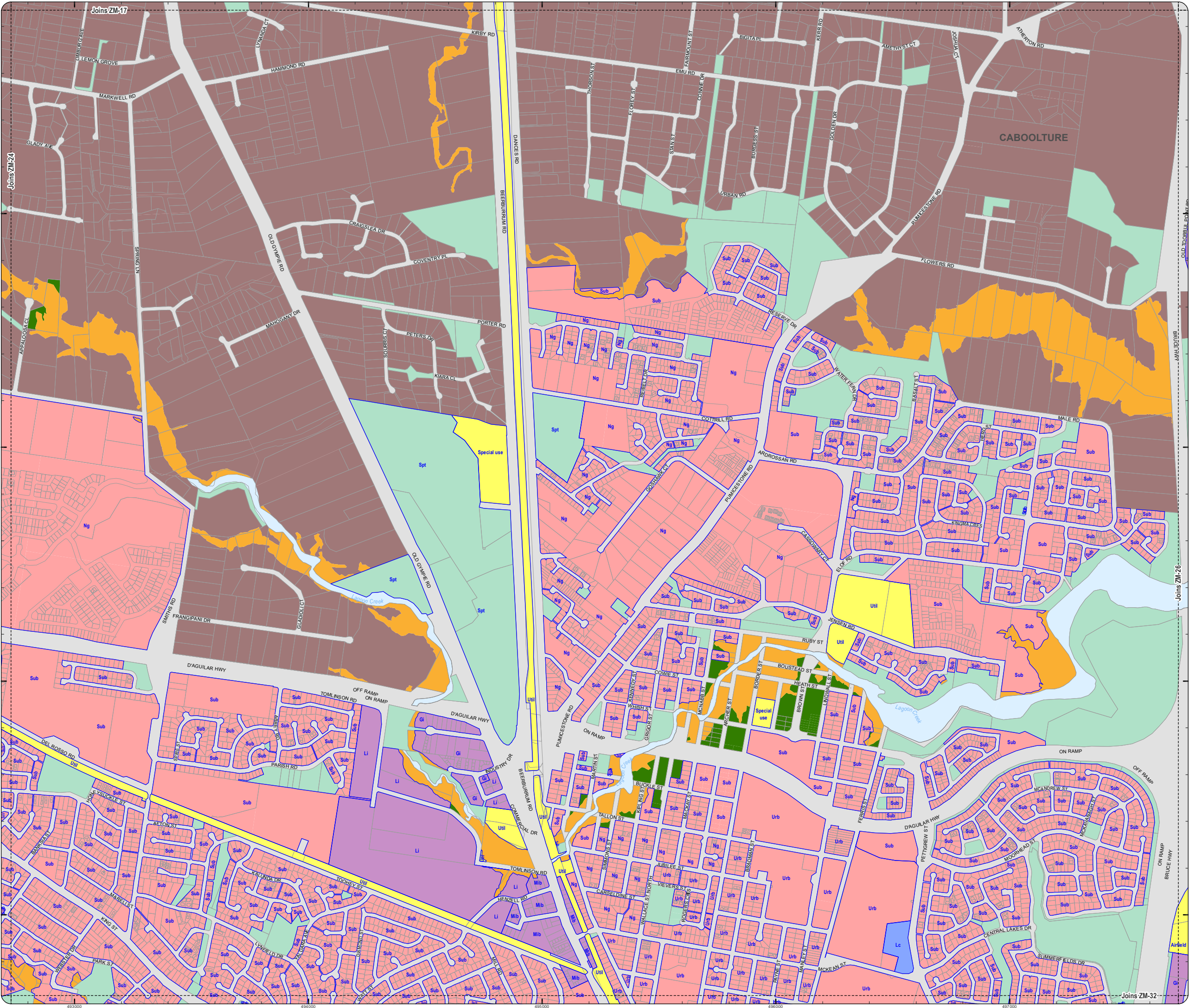
SCALE (A3): 1:15,000
DCDB Version: September 2024
Projection: Map Grid of Australia, Zone 56
Horizontal Datum: Geocentric Datum of Australia 2020

DISCLAIMER: Some of the information shown in this document has been provided to Council from external third parties. Council makes no representation and gives no warranty about the accuracy, reliability, completeness or suitability for any particular purpose of the information. Persons should not rely on the information shown in this document to make any decision with financial or legal implications and should instead rely on their own enquiries. To the full extent that it is able to do so in law, Council disclaims all liability (including liability in negligence) for all costs, losses and damages (including indirect and consequential costs, losses and damages) caused by or arising from anyone using or relying on the information shown in this document for any purpose whatsoever.
© Copyright Moreton Bay City Council 2024





DCDB (Version September 2024) is reproduced with the permission of the State of Queensland



**ZM-25
Zoning Map**



**PLANNING SCHEME
ZONING MAP**

-  Local plan boundary
 Local plan precincts
 Zone precincts
 Property boundaries

Zones

-  General residential
 Centre
 Recreation and open space
 Environmental management and conservation
 Industry
 Community facilities
 Emerging community
 Extractive industry
 Limited development
 Rural
 Rural residential
 Township


Precinct Abbreviations

CFC - Cedarion Foresters Cooperative and Mt Nebo plant nursery
Cc - Coastal communities
Dc - District centre
Gi - General industry
Int - Interim
Lc - Local centre
Li - Light industry
Mar - Marine industry
Mib - Mixed industry and business
Ng - Next generation neighbourhood
Ri - Restricted industry
Spc - Specialised centre
Spt - Sport and recreation
Sub - Suburban neighbourhood
Tc - Township centre
Ti - Township industry
Tcv - Township convenience
Tr - Township residential
Trans - Transition
Urb - Urban neighbourhood
Util - Utilities

Effective from 30 October 2024

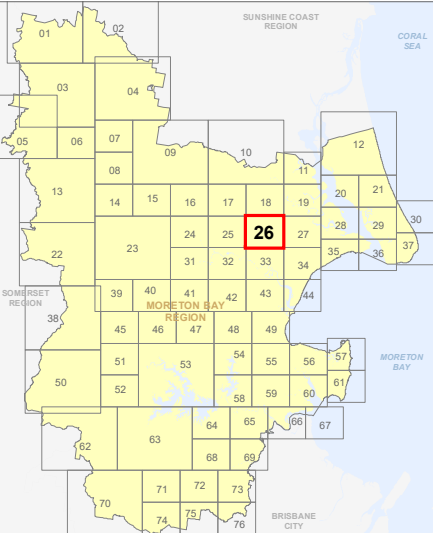
0 200 400 600 Metres

SCALE (A3): 1:15,000

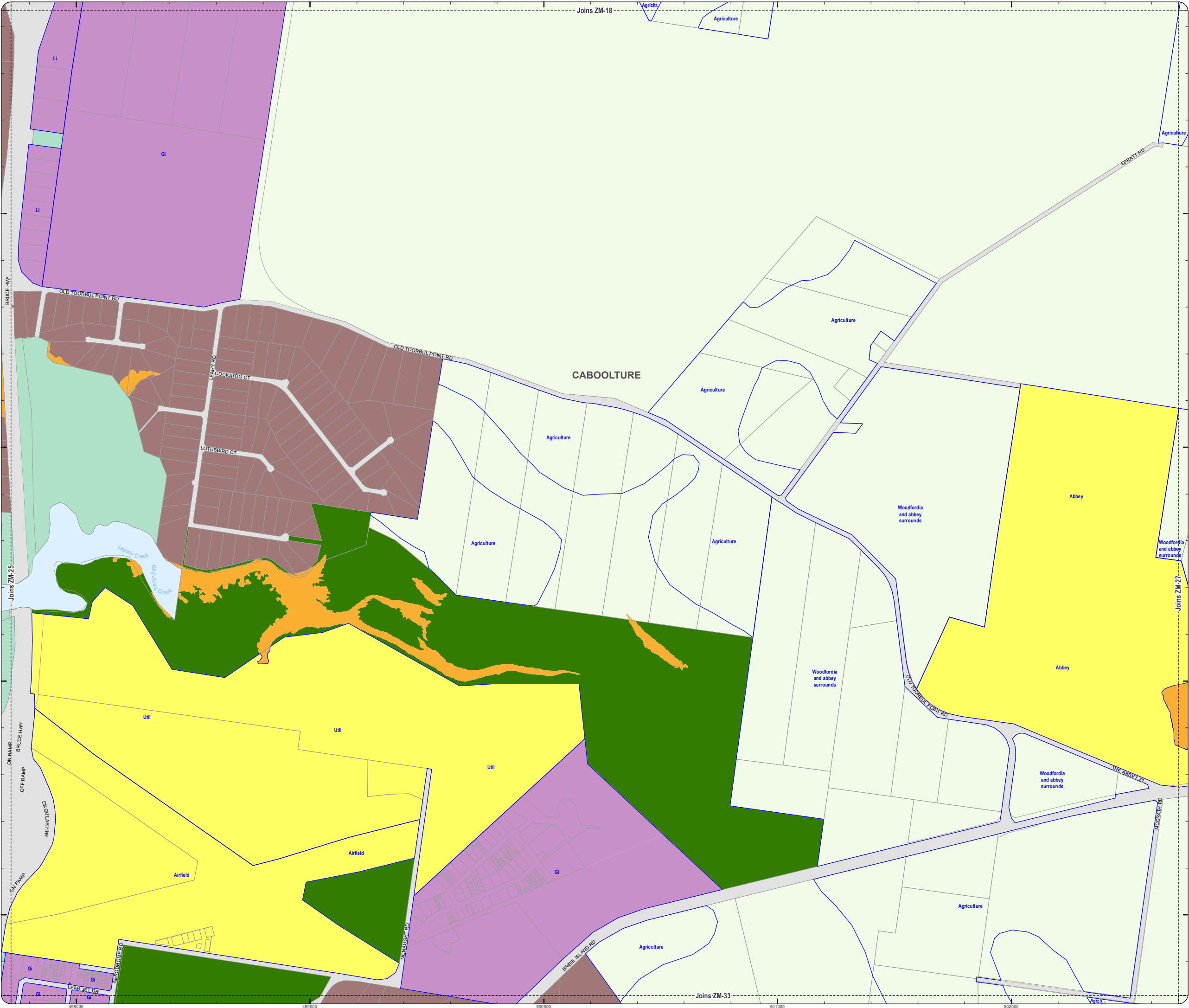
 N
DCDB Version: September 2024
Projection: Map Grid of Australia, Zone 56
Horizontal Datum: Geocentric Datum of Australia 2020

DISCLAIMER: Some of the information shown in this document has been provided to Council from external third parties. Council makes no representation and gives no warranty about the accuracy, reliability, completeness or suitability for any particular purpose of the information. Persons should not rely on the information shown in this document to make any decision with financial or legal implications and should instead rely on their own enquiries. To the full extent that it is able to do so in law, Council disclaims all liability (including liability in negligence) for all costs, losses and damages (including indirect and consequential costs, losses and damages) caused by or arising from anyone using or relying on the information shown in this document for any purpose whatsoever.
© Copyright Moreton Bay City Council 2024

DCDB (Version September 2024) is reproduced with the permission of the State of Queensland.







**ZM-26
Zoning Map**



Please Note: Do Not Print using "Page Scaling: Fit to Printable Area", this will distort the scale of the map and impacts quality of text and linework. Please print using setup of A3 paper size and Landscape orientation, with "Page Scaling: None", and you will not see this message.

**PLANNING SCHEME
ZONING MAP**

-  Local plan boundary
 Local plan precincts
 Zone precincts
 Property boundaries

Zones

-  General residential
 Centre
 Recreation and open space
 Environmental management and conservation
 Industry
 Community facilities
 Emerging community
 Extractive industry
 Limited development
 Rural
 Rural residential
 Township

Precinct Abbreviations

CFC - Cedarion Foresters Cooperative and Mt Nebo plant nursery
Cc - Coastal communities
Dc - District centre
Gi - General industry
Int - Interim
Lc - Local centre
Li - Light industry
Mar - Marine industry
Mib - Mixed industry and business
Ng - Next generation neighbourhood
Ri - Restricted industry
Spc - Specialised centre
Spt - Sport and recreation
Sub - Suburban neighbourhood
Tc - Township centre
Ti - Township industry
Tcv - Township convenience
Tr - Township residential
Trans - Transition
Urb - Urban neighbourhood
Util - Utilities

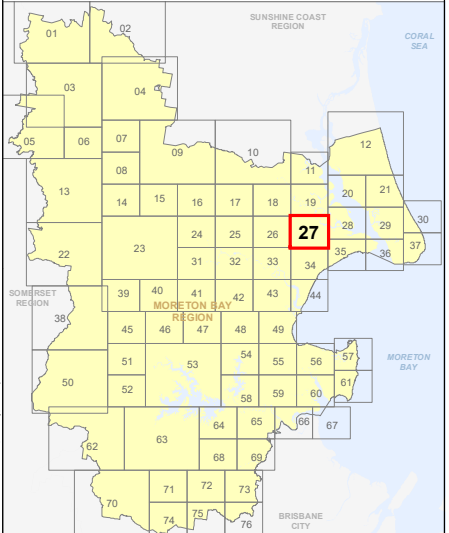
Effective from 30 October 2024

0 200 400 600 Metres

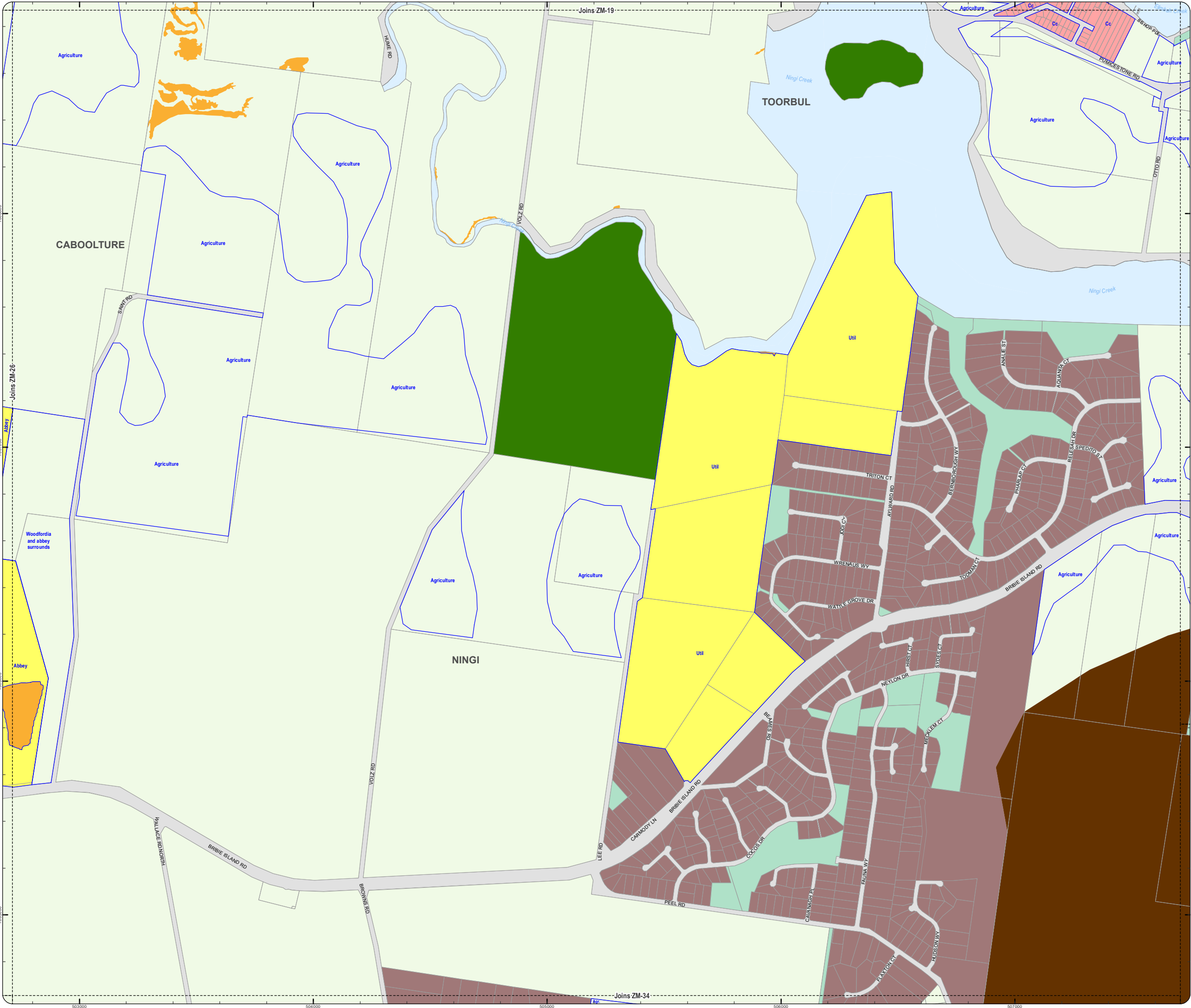
N
SCALE (A3): 1:15,000
DCDB Version: September 2024
Projection: Map Grid of Australia, Zone 56
Horizontal Datum: Geocentric Datum of Australia 2020

DISCLAIMER: Some of the information shown in this document has been provided to Council from external third parties. Council makes no representation and gives no warranty about the accuracy, reliability, completeness or suitability for any particular purpose of the information. Persons should not rely on the information shown in this document to make any decision with financial or legal implications and should instead rely on their own enquiries. To the full extent that it is able to do so in law, Council disclaims all liability (including liability in negligence) for all costs, losses and damages (including indirect and consequential costs, losses and damages) caused by or arising from anyone using or relying on the information shown in this document for any purpose whatsoever.
© Copyright Moreton Bay City Council 2024





DCDB (Version September 2024) is reproduced with the permission of the State of Queensland.



**ZM-27
Zoning Map**



**PLANNING SCHEME
ZONING MAP**

-  Local plan boundary
 Local plan precincts
 Zone precincts
 Property boundaries

Zones

-  General residential
 Centre
 Recreation and open space
 Environmental management and conservation
 Industry
 Community facilities
 Emerging community
 Extractive industry
 Limited development
 Rural
 Rural residential
 Township


Precinct Abbreviations

CFC - Cedarton Foresters Cooperative and Mt Nebo plant nursery
Cc - Coastal communities
Dc - District centre
Gi - General industry
Int - Interim
Lc - Local centre
Li - Light industry
Mar - Marine industry
Mib - Mixed industry and business
Ng - Next generation neighbourhood
Ri - Restricted industry
Spc - Specialised centre
Spt - Sport and recreation
Sub - Suburban neighbourhood
Tc - Township centre
Ti - Township industry
Tcv - Township convenience
Tr - Township residential
Trans - Transition
Urb - Urban neighbourhood
Util - Utilities

Effective from 30 October 2024

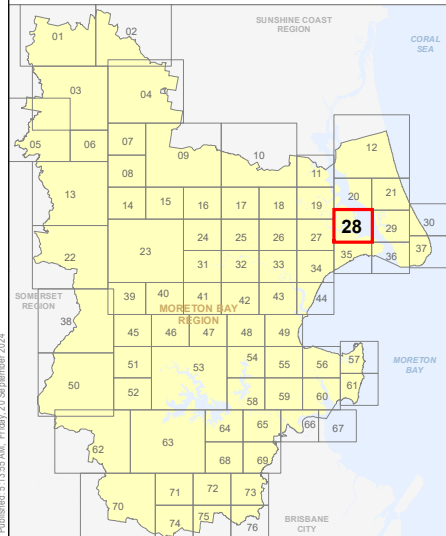
0 200 400 600 Metres

SCALE (A3): 1:15,000

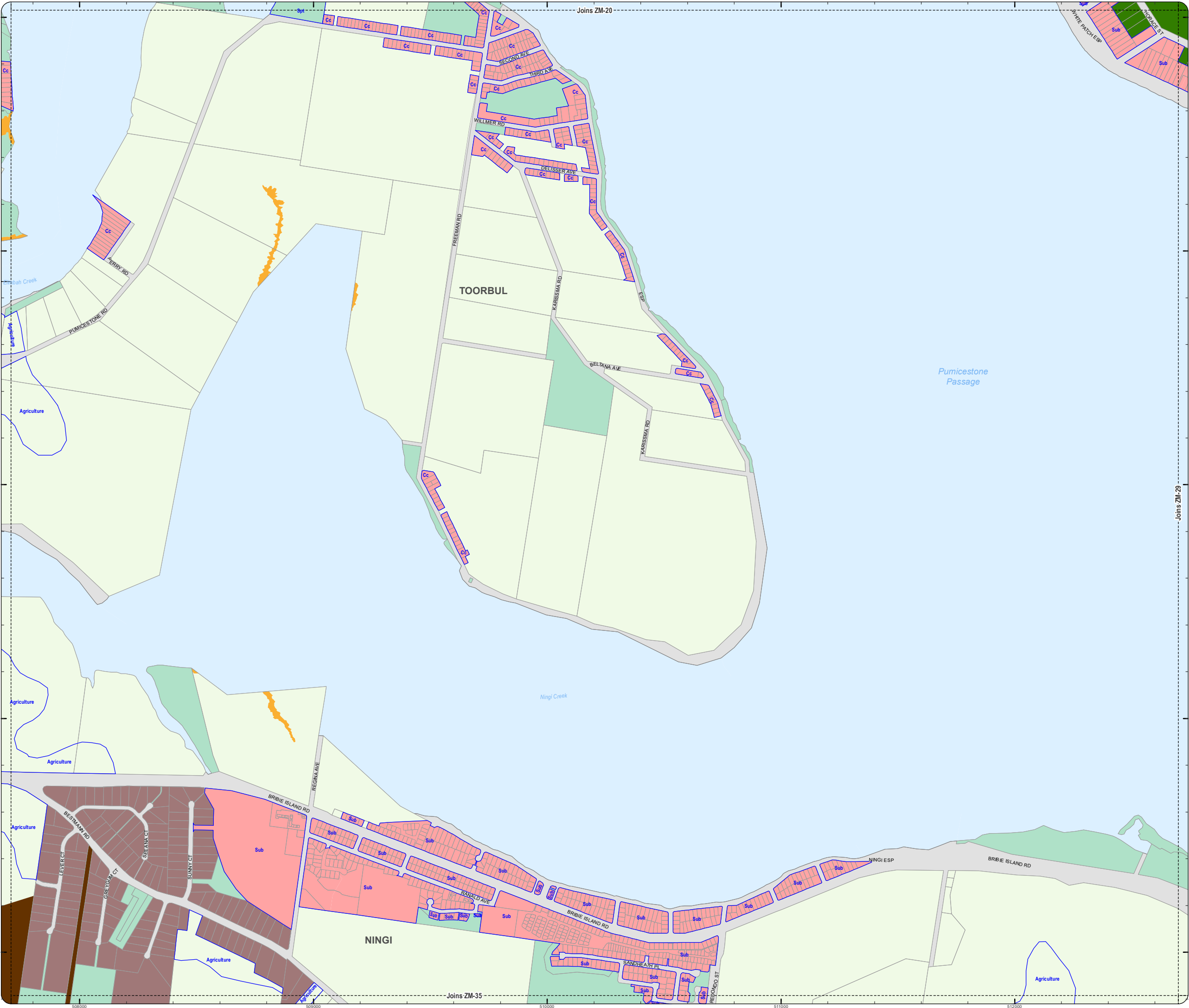
 N
DCDB Version: September 2024
Projection: Map Grid of Australia, Zone 56
Horizontal Datum: Geocentric Datum of Australia 2020

DISCLAIMER: Some of the information shown in this document has been provided to Council from external third parties. Council makes no representation and gives no warranty about the accuracy, reliability, completeness or suitability for any particular purpose of the information. Persons should not rely on the information shown in this document to make any decision with financial or legal implications and should instead rely on their own enquiries. To the full extent that it is able to do so in law, Council disclaims all liability (including liability in negligence) for all costs, losses and damages (including indirect and consequential costs, losses and damages) caused by or arising from anyone using or relying on the information shown in this document for any purpose whatsoever.
© Copyright Moreton Bay City Council 2024





DCDB (Version September 2024) is reproduced with the permission of the State of Queensland.



**ZM-28
Zoning Map**



**PLANNING SCHEME
ZONING MAP**

-  Local plan boundary
 Local plan precincts
 Zone precincts
 Property boundaries

Zones

-  General residential
 Centre
 Recreation and open space
 Environmental management and conservation
 Industry
 Community facilities
 Emerging community
 Extractive industry
 Limited development
 Rural
 Rural residential
 Township

Precinct Abbreviations

CFC - Cedarton Foresters Cooperative and Mt Nebo plant nursery
Cc - Coastal communities
Dc - District centre
Gi - General industry
Int - Interim
Lc - Local centre
Li - Light industry
Mar - Marine industry
Mib - Mixed industry and business
Ng - Next generation neighbourhood
Ri - Restricted industry
Spc - Specialised centre
Spt - Sport and recreation
Sub - Suburban neighbourhood
Tc - Township centre
Ti - Township industry
Tcv - Township convenience
Tr - Township residential
Trans - Transition
Urb - Urban neighbourhood
Util - Utilities

Effective from 30 October 2024

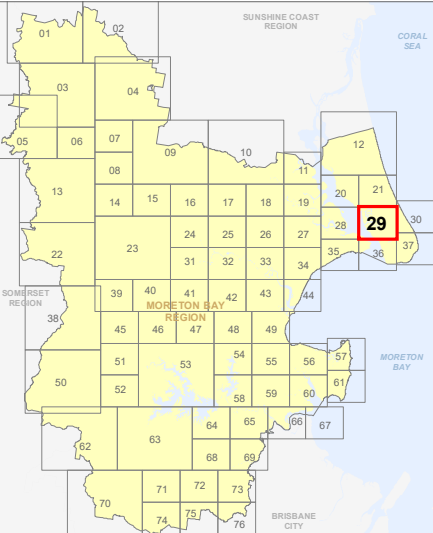
0 200 400 600 Metres

SCALE (A3): 1:15,000

 N
DCDB Version: September 2024
Projection: Map Grid of Australia, Zone 56
Horizontal Datum: Geocentric Datum of Australia 2020

DISCLAIMER: Some of the information shown in this document has been provided to Council from external third parties. Council makes no representation and gives no warranty about the accuracy, reliability, completeness or suitability for any particular purpose of the information. Persons should not rely on the information shown in this document to make any decision with financial or legal implications and should instead rely on their own enquiries. To the full extent that it is able to do so in law, Council disclaims all liability (including liability in negligence) for all costs, losses and damages (including indirect and consequential costs, losses and damages) caused by or arising from anyone using or relying on the information shown in this document for any purpose whatsoever.
© Copyright Moreton Bay City Council 2024





DCDB (Version September 2024) is reproduced with the permission of the State of Queensland



**ZM-29
Zoning Map**



**PLANNING SCHEME
ZONING MAP**

-  Local plan boundary
 Local plan precincts
 Zone precincts
 Property boundaries

Zones

-  General residential
 Centre
 Recreation and open space
 Environmental management and conservation
 Industry
 Community facilities
 Emerging community
 Extractive industry
 Limited development
 Rural
 Rural residential
 Township

Precinct Abbreviations

CFC - Cedarton Foresters Cooperative and Mt Nebo plant nursery
Cc - Coastal communities
Dc - District centre
Gi - General industry
Int - Interim
Lc - Local centre
Li - Light industry
Mar - Marine industry
Mib - Mixed industry and business
Ng - Next generation neighbourhood
Ri - Restricted industry
Spc - Specialised centre
Spt - Sport and recreation
Sub - Suburban neighbourhood
Tc - Township centre
Ti - Township industry
Tcv - Township convenience
Tr - Township residential
Trans - Transition
Urb - Urban neighbourhood
Util - Utilities

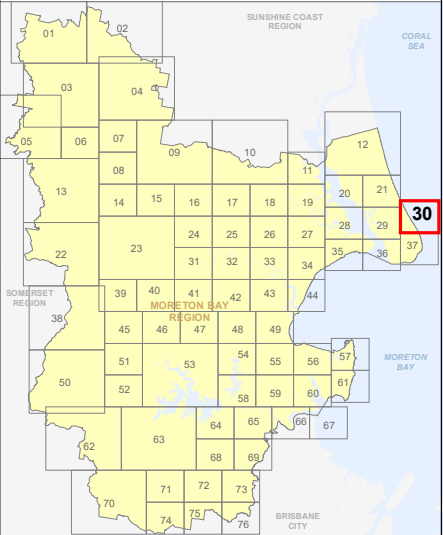
Effective from 30 October 2024



N
SCALE (A3): 1:15,000
DCDB Version: September 2024
Projection: Map Grid of Australia, Zone 56
Horizontal Datum: Geocentric Datum of Australia 2020

DISCLAIMER: Some of the information shown in this document has been provided to Council from external third parties. Council makes no representation and gives no warranty about the accuracy, reliability, completeness or suitability for any particular purpose of the information. Persons should not rely on the information shown in this document to make any decision with financial or legal implications and should instead rely on their own enquiries. To the full extent that it is able to do so in law, Council disclaims all liability (including liability in negligence) for all costs, losses and damages (including indirect and consequential costs, losses and damages) caused by or arising from anyone using or relying on the information shown in this document for any purpose whatsoever.
© Copyright Moreton Bay City Council 2024





DCDB (Version September 2024) is reproduced with the permission of the State of Queensland.



**ZM-30
Zoning Map**



**PLANNING SCHEME
ZONING MAP**

-  Local plan boundary
 Local plan precincts
 Zone precincts
 Property boundaries

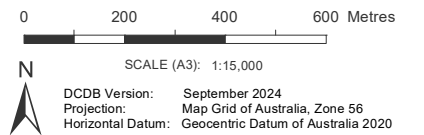
Zones

-  General residential
 Centre
 Recreation and open space
 Environmental management and conservation
 Industry
 Community facilities
 Emerging community
 Extractive industry
 Limited development
 Rural
 Rural residential
 Township

Precinct Abbreviations

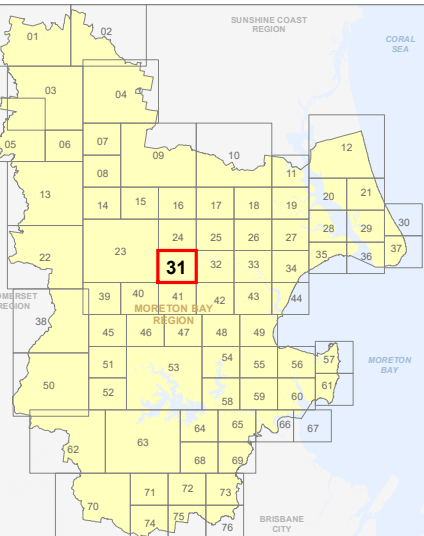
CFC - Cedarton Foresters Cooperative and Mt Nebo plant nursery
Cc - Coastal communities
Dc - District centre
Gi - General industry
Int - Interim
Lc - Local centre
Li - Light industry
Mar - Marine industry
Mib - Mixed industry and business
Ng - Next generation neighbourhood
Ri - Restricted industry
Spc - Specialised centre
Spt - Sport and recreation
Sub - Suburban neighbourhood
Tc - Township centre
Ti - Township industry
Tcv - Township convenience
Tr - Township residential
Trans - Transition
Urb - Urban neighbourhood
Util - Utilities

Effective from 30 October 2024

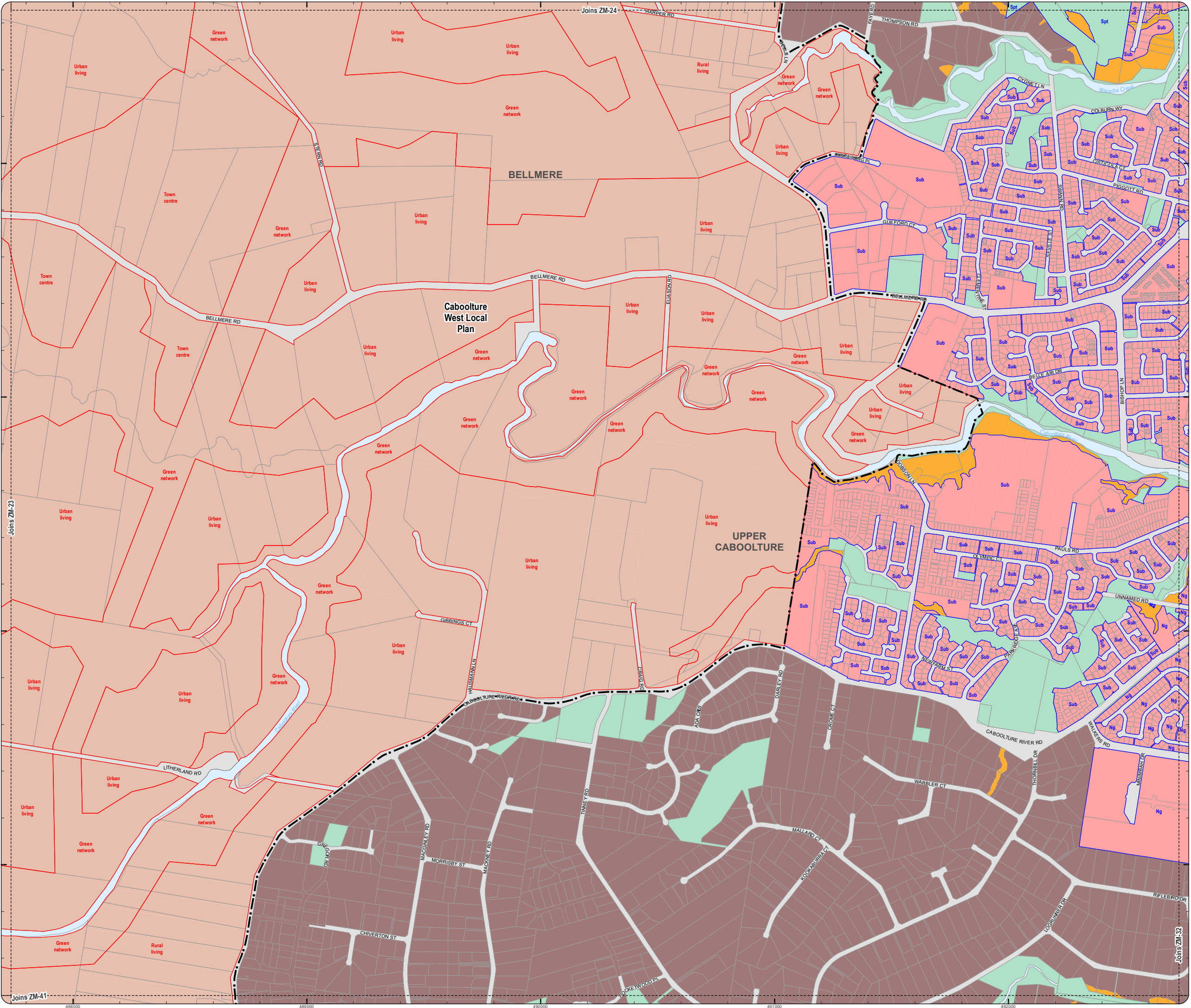


DISCLAIMER: Some of the information shown in this document has been provided to Council from external third parties. Council makes no representation and gives no warranty about the accuracy, reliability, completeness or suitability for any particular purpose of the information. Persons should not rely on the information shown in this document to make any decision with financial or legal implications and should instead rely on their own enquiries. To the full extent that it is able to do so in law, Council disclaims all liability (including liability in negligence) for all costs, losses and damages (including indirect and consequential costs, losses and damages) caused by or arising from anyone using or relying on the information shown in this document for any purpose whatsoever.
© Copyright Moreton Bay City Council 2024





DCDB (Version September 2024) is reproduced with the permission of the State of Queensland.



**ZM-31
Zoning Map**



**PLANNING SCHEME
ZONING MAP**

-  Local plan boundary
 Local plan precincts
 Zone precincts
 Property boundaries

- Zones**
-  General residential
 -  Centre
 -  Recreation and open space
 -  Environmental management and conservation
 -  Industry
 -  Community facilities
 -  Emerging community
 -  Extractive industry
 -  Limited development
 -  Rural
 -  Rural residential
 -  Township

Precinct Abbreviations
CFC - Cedarion Foresters Cooperative and Mt Nebo plant nursery
Cc - Coastal communities
Dc - District centre
Gi - General industry
Int - Interim
Lc - Local centre
Li - Light industry
Mar - Marine industry
Mib - Mixed industry and business
Ng - Next generation neighbourhood
Ri - Restricted industry
Spc - Specialised centre
Spt - Sport and recreation
Sub - Suburban neighbourhood
Tc - Township centre
Ti - Township industry
Tcv - Township convenience
Tr - Township residential
Trans - Transition
Urb - Urban neighbourhood
Util - Utilities

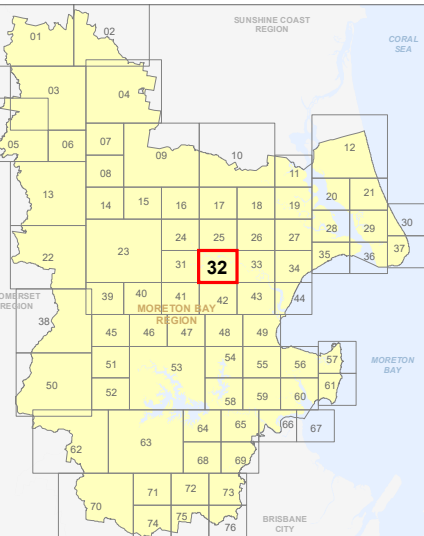
Effective from 30 October 2024

0 200 400 600 Metres

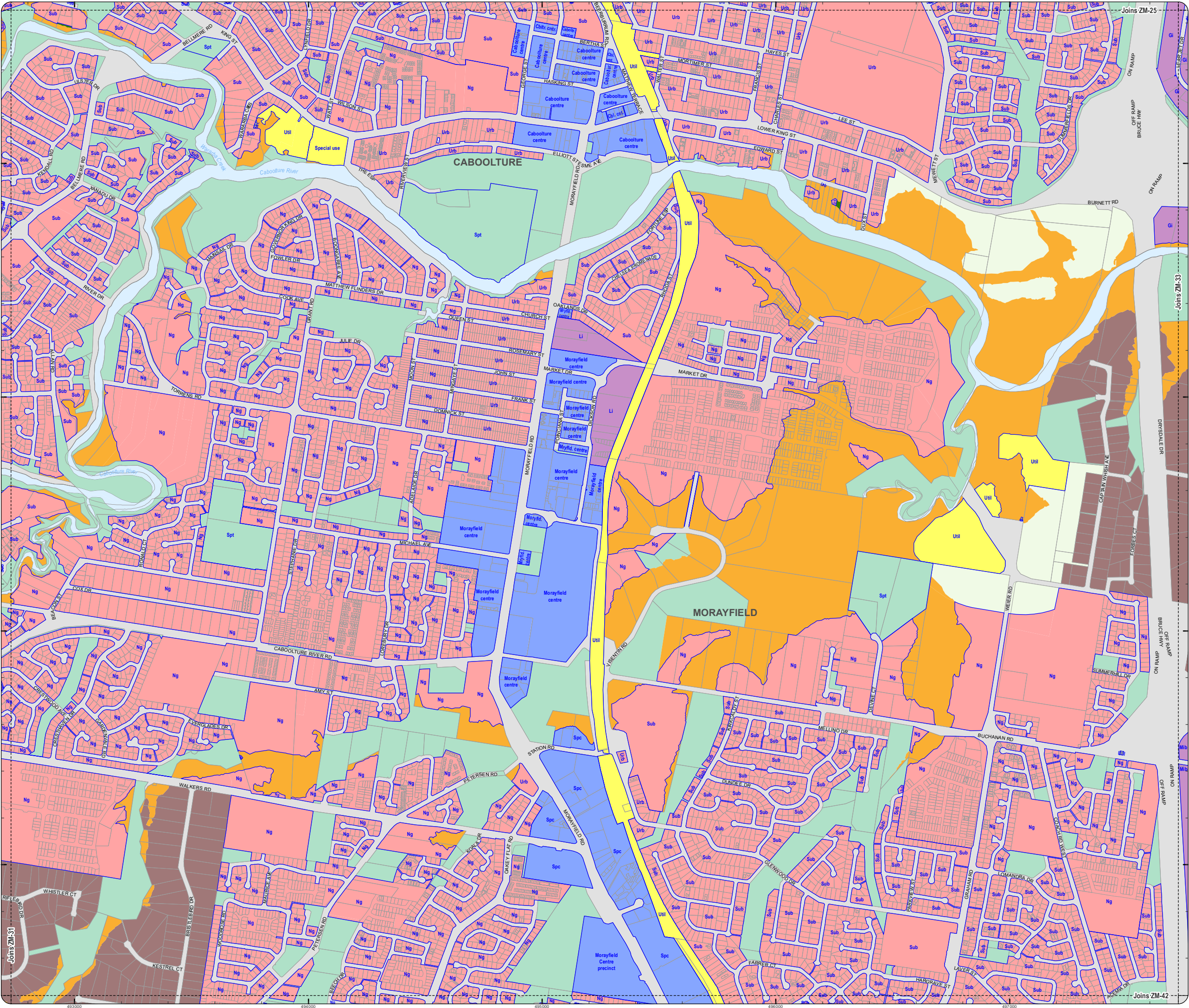
N
SCALE (A3): 1:15,000
DCDB Version: September 2024
Projection: Map Grid of Australia, Zone 56
Horizontal Datum: Geocentric Datum of Australia 2020

DISCLAIMER: Some of the information shown in this document has been provided to Council from external third parties. Council makes no representation and gives no warranty about the accuracy, reliability, completeness or suitability for any particular purpose of the information. Persons should not rely on the information shown in this document to make any decision with financial or legal implications and should instead rely on their own enquiries. To the full extent that it is able to do so in law, Council disclaims all liability (including liability in negligence) for all costs, losses and damages (including indirect and consequential costs, losses and damages) caused by or arising from anyone using or relying on the information shown in this document for any purpose whatsoever.
© Copyright Moreton Bay City Council 2024





DCDB (Version September 2024) is reproduced with the permission of the State of Queensland.



**ZM-32
Zoning Map**



**PLANNING SCHEME
ZONING MAP**

-  Local plan boundary
 Local plan precincts
 Zone precincts
 Property boundaries

Zones

-  General residential
 Centre
 Recreation and open space
 Environmental management and conservation
 Industry
 Community facilities
 Emerging community
 Extractive industry
 Limited development
 Rural
 Rural residential
 Township

Precinct Abbreviations

CFC - Cedarion Foresters Cooperative and Mt Nebo plant nursery
Cc - Coastal communities
Dc - District centre
Gi - General industry
Int - Interim
Lc - Local centre
Li - Light industry
Mar - Marine industry
Mib - Mixed industry and business
Ng - Next generation neighbourhood
Ri - Restricted industry
Spc - Specialised centre
Spt - Sport and recreation
Sub - Suburban neighbourhood
Tc - Township centre
Ti - Township industry
Tcv - Township convenience
Tr - Township residential
Trans - Transition
Urb - Urban neighbourhood
Util - Utilities

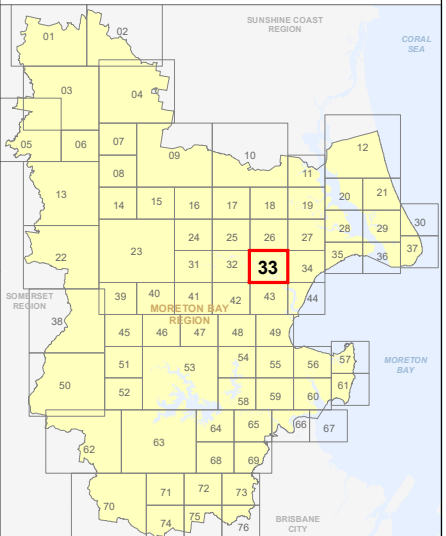
Effective from 30 October 2024

0 200 400 600 Metres

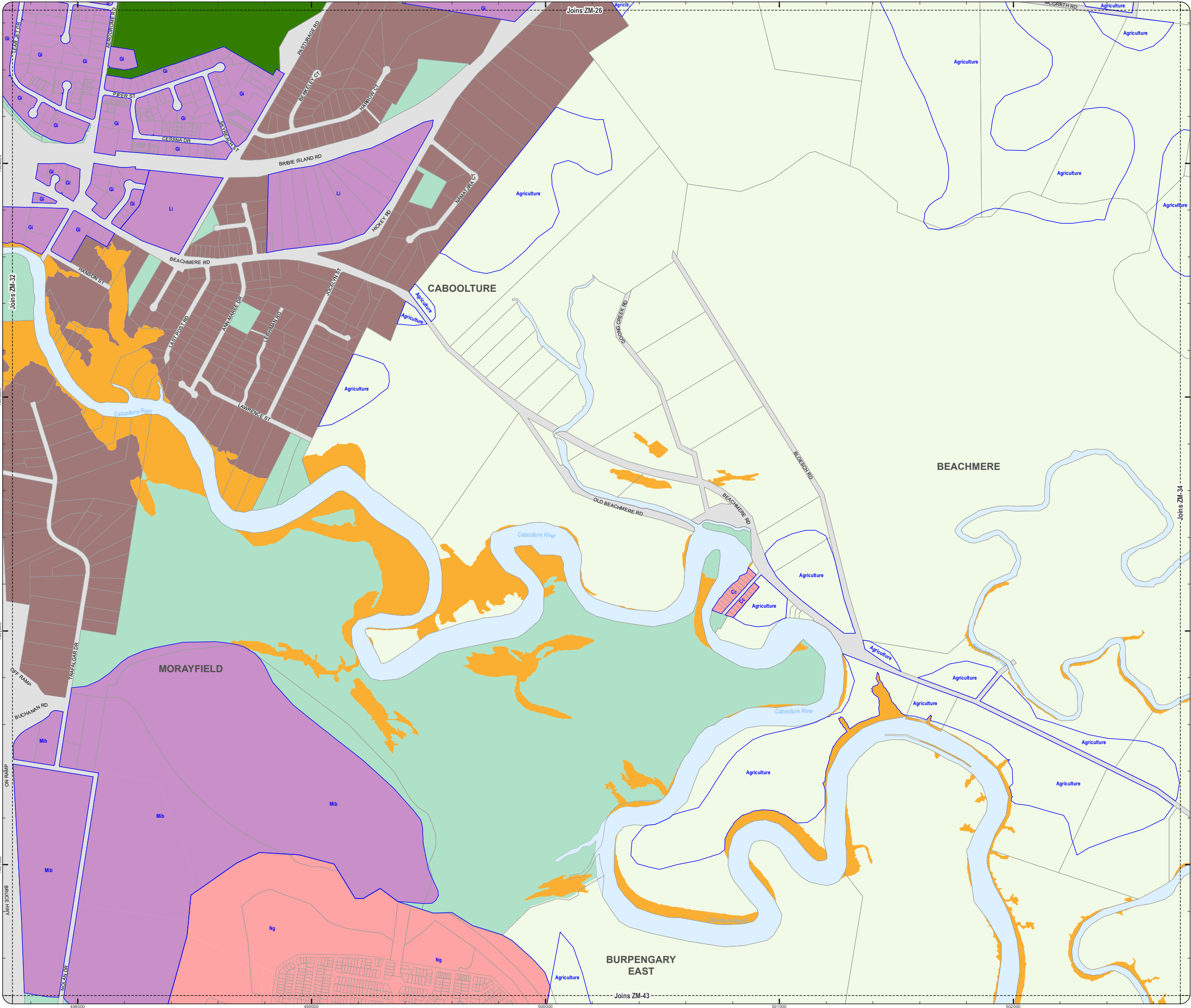
N
SCALE (A3): 1:15,000
DCDB Version: September 2024
Projection: Map Grid of Australia, Zone 56
Horizontal Datum: Geocentric Datum of Australia 2020

DISCLAIMER: Some of the information shown in this document has been provided to Council from external third parties. Council makes no representation and gives no warranty about the accuracy, reliability, completeness or suitability for any particular purpose of the information. Persons should not rely on the information shown in this document to make any decision with financial or legal implications and should instead rely on their own enquiries. To the full extent that it is able to do so in law, Council disclaims all liability (including liability in negligence) for all costs, losses and damages (including indirect and consequential costs, losses and damages) caused by or arising from anyone using or relying on the information shown in this document for any purpose whatsoever.
© Copyright Moreton Bay City Council 2024





DCDB (Version September 2024) is reproduced with the permission of the State of Queensland.



**ZM-33
Zoning Map**



**PLANNING SCHEME
ZONING MAP**

-  Local plan boundary
-  Local plan precincts
-  Zone precincts
-  Property boundaries

Zones

-  General residential
-  Centre
-  Recreation and open space
-  Environmental management and conservation
-  Industry
-  Community facilities
-  Emerging community
-  Extractive industry
-  Limited development
-  Rural
-  Rural residential
-  Township

Precinct Abbreviations

CFC - Cedarion Foresters Cooperative and Mt Nebo plant nursery
Cc - Coastal communities
Dc - District centre
Gi - General industry
Int - Interim
Lc - Local centre
Li - Light industry
Mar - Marine industry
Mib - Mixed industry and business
Ng - Next generation neighbourhood
Ri - Restricted industry
Spc - Specialised centre
Spt - Sport and recreation
Sub - Suburban neighbourhood
Tc - Township centre
Ti - Township industry
Tcv - Township convenience
Tr - Township residential
Trans - Transition
Urb - Urban neighbourhood
Util - Utilities

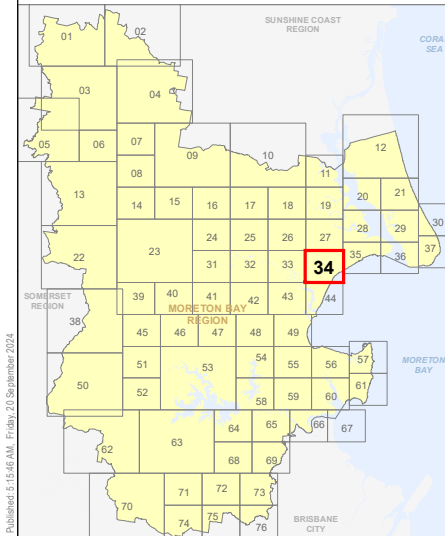
Effective from 30 October 2024

0 200 400 600 Metres

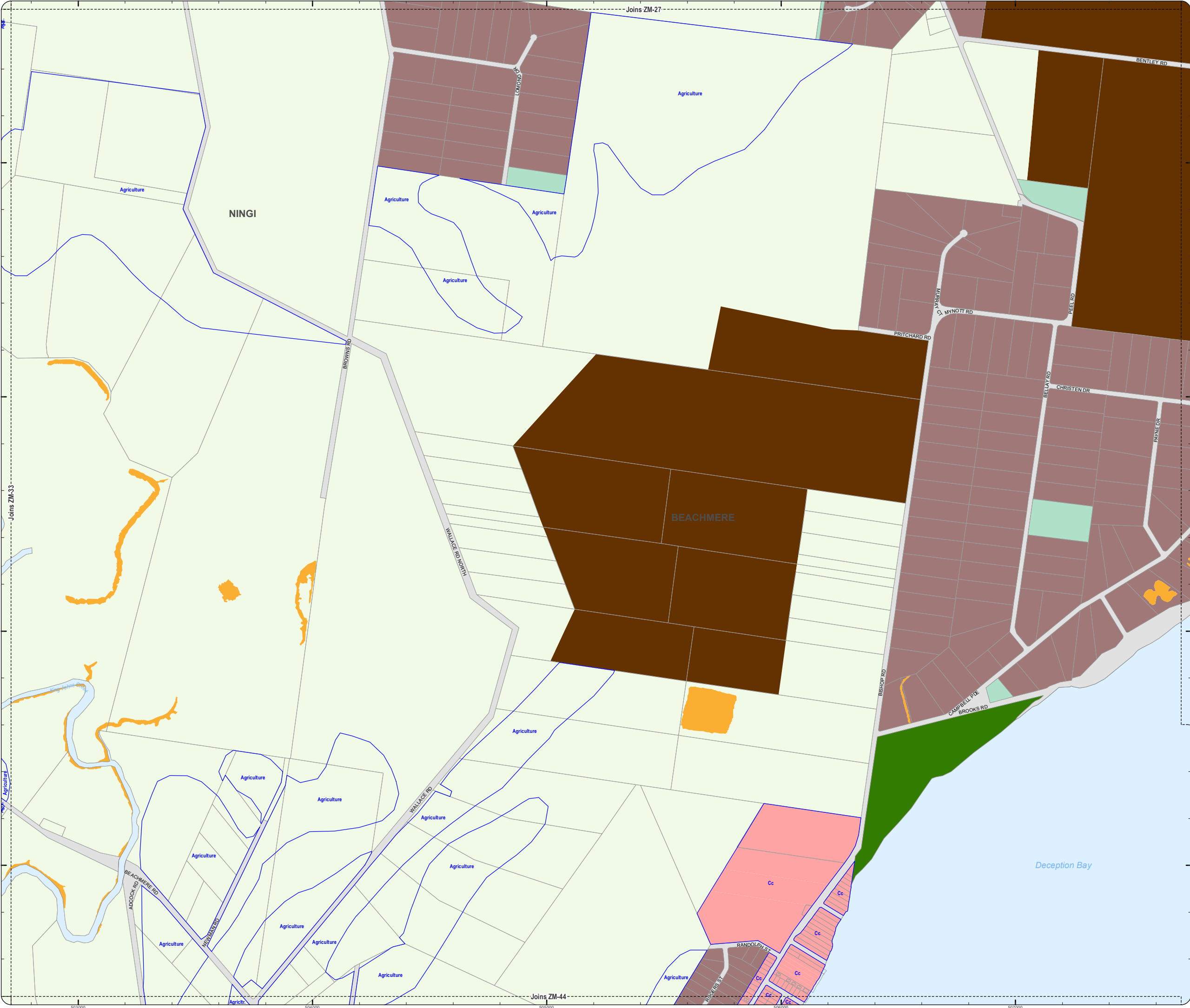
N
SCALE (A3): 1:15,000
DCDB Version: September 2024
Projection: Map Grid of Australia, Zone 56
Horizontal Datum: Geocentric Datum of Australia 2020

DISCLAIMER: Some of the information shown in this document has been provided to Council from external third parties. Council makes no representation and gives no warranty about the accuracy, reliability, completeness or suitability for any particular purpose of the information. Persons should not rely on the information shown in this document to make any decision with financial or legal implications and should instead rely on their own enquiries. To the full extent that it is able to do so in law, Council disclaims all liability (including liability in negligence) for all costs, losses and damages (including indirect and consequential costs, losses and damages) caused by or arising from anyone using or relying on the information shown in this document for any purpose whatsoever.
© Copyright Moreton Bay City Council 2024





DCDB (Version September 2024) is reproduced with the permission of the State of Queensland.



**ZM-34
Zoning Map**



**PLANNING SCHEME
ZONING MAP**

-  Local plan boundary
 Local plan precincts
 Zone precincts
 Property boundaries

Zones

-  General residential
 Centre
 Recreation and open space
 Environmental management and conservation
 Industry
 Community facilities
 Emerging community
 Extractive industry
 Limited development
 Rural
 Rural residential
 Township

Precinct Abbreviations

CFC - Cedarion Foresters Cooperative and Mt Nebo plant nursery
Cc - Coastal communities
Dc - District centre
Gi - General industry
Int - Interim
Lc - Local centre
Li - Light industry
Mar - Marine industry
Mib - Mixed industry and business
Ng - Next generation neighbourhood
Ri - Restricted industry
Spc - Specialised centre
Spt - Sport and recreation
Sub - Suburban neighbourhood
Tc - Township centre
Ti - Township industry
Tcv - Township convenience
Tr - Township residential
Trans - Transition
Urb - Urban neighbourhood
Util - Utilities

Effective from 30 October 2024

0 200 400 600 Metres

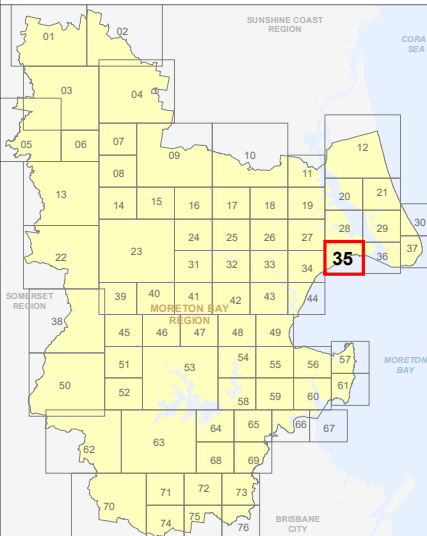


SCALE (A3): 1:15,000

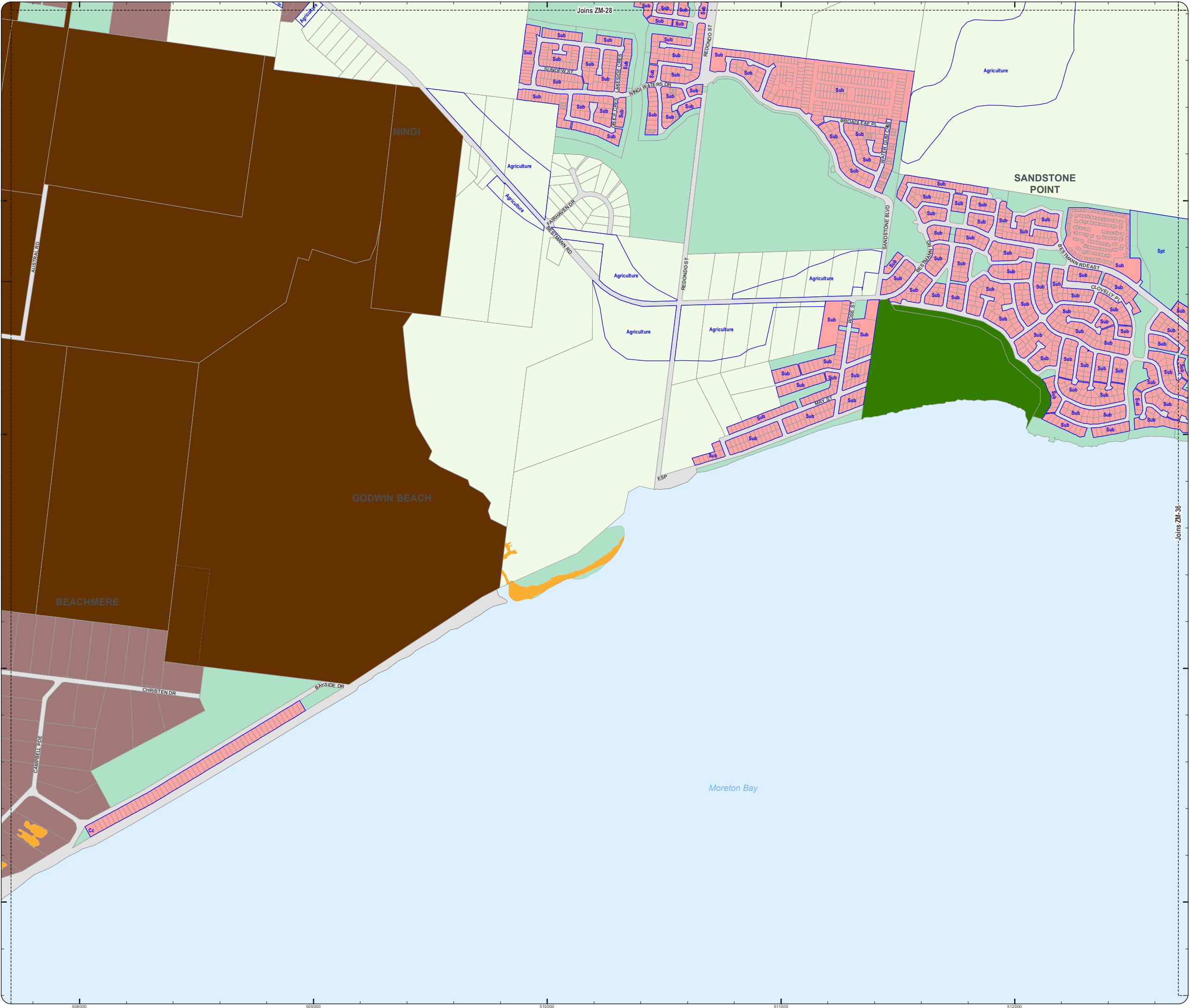
DCDB Version: September 2024
Projection: Map Grid of Australia, Zone 56
Horizontal Datum: Geocentric Datum of Australia 2020

DISCLAIMER: Some of the information shown in this document has been provided to Council from external third parties. Council makes no representation and gives no warranty about the accuracy, reliability, completeness or suitability for any particular purpose of the information. Persons should not rely on the information shown in this document to make any decision with financial or legal implications and should instead rely on their own enquiries. To the full extent that it is able to do so in law, Council disclaims all liability (including liability in negligence) for all costs, losses and damages (including indirect and consequential costs, losses and damages) caused by or arising from anyone using or relying on the information shown in this document for any purpose whatsoever.
© Copyright Moreton Bay City Council 2024





DCDB (Version September 2024) is reproduced with the permission of the State of Queensland



**ZM-35
Zoning Map**



**PLANNING SCHEME
ZONING MAP**

-  Local plan boundary
 Local plan precincts
 Zone precincts
 Property boundaries

Zones

-  General residential
 Centre
 Recreation and open space
 Environmental management and conservation
 Industry
 Community facilities
 Emerging community
 Extractive industry
 Limited development
 Rural
 Rural residential
 Township


Precinct Abbreviations

CFC - Cedarion Foresters Cooperative and Mt Nebo plant nursery
Cc - Coastal communities
Dc - District centre
Gi - General industry
Int - Interim
Lc - Local centre
Li - Light industry
Mar - Marine industry
Mib - Mixed industry and business
Ng - Next generation neighbourhood
Ri - Restricted industry
Spc - Specialised centre
Spt - Sport and recreation
Sub - Suburban neighbourhood
Tc - Township centre
Ti - Township industry
Tcv - Township convenience
Tr - Township residential
Trans - Transition
Urb - Urban neighbourhood
Util - Utilities

Effective from 30 October 2024

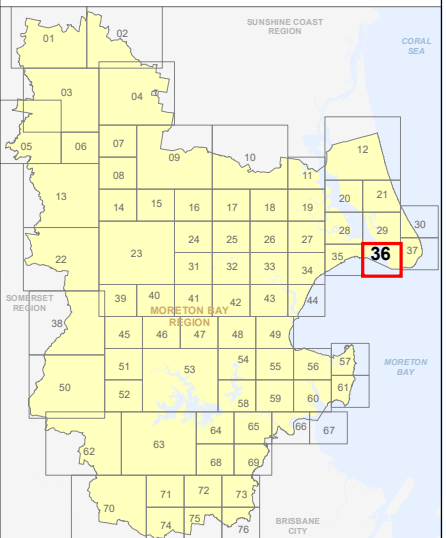
0 200 400 600 Metres

SCALE (A3): 1:15,000

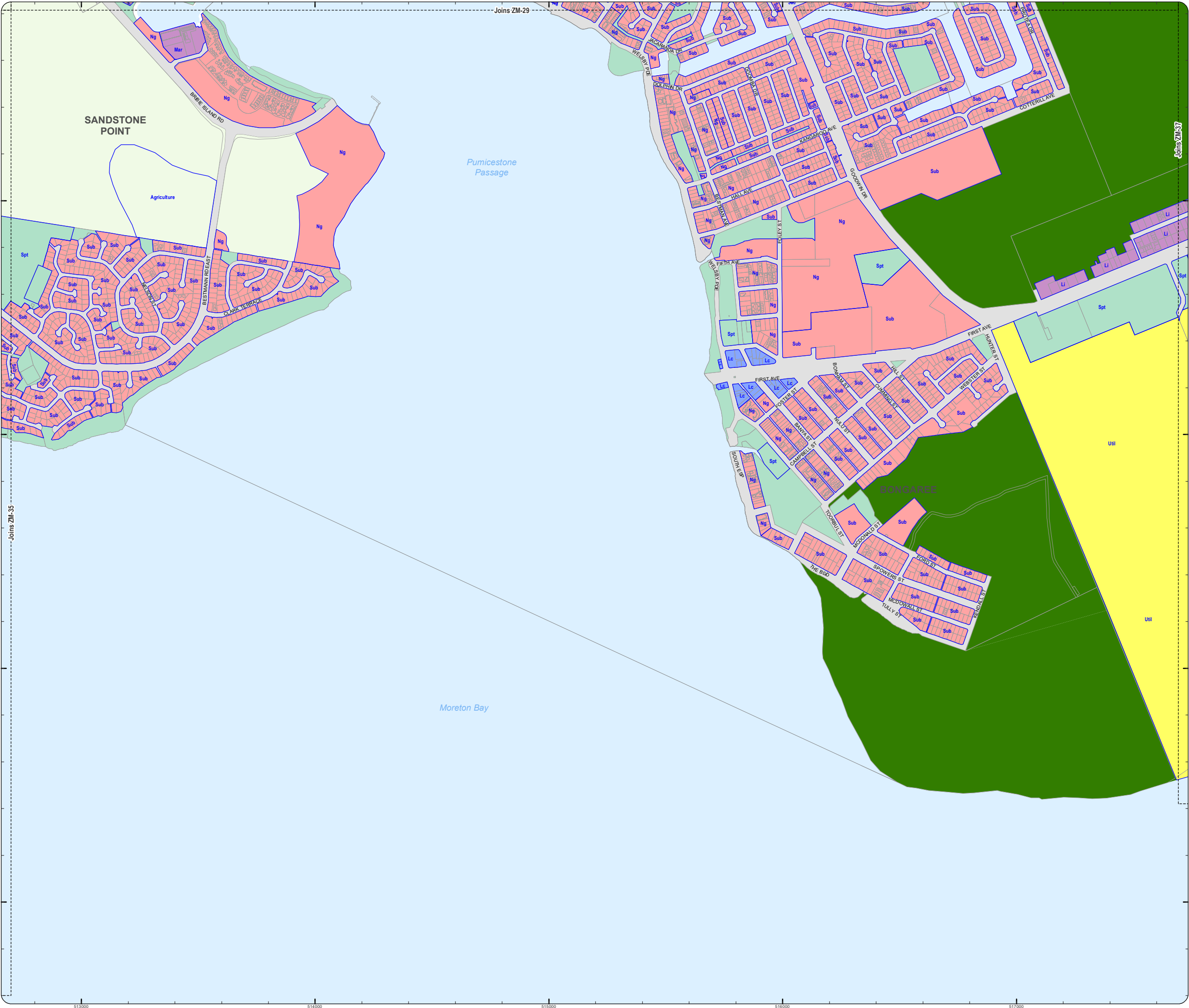
 N
DCDB Version: September 2024
Projection: Map Grid of Australia, Zone 56
Horizontal Datum: Geocentric Datum of Australia 2020

DISCLAIMER: Some of the information shown in this document has been provided to Council from external third parties. Council makes no representation and gives no warranty about the accuracy, reliability, completeness or suitability for any particular purpose of the information. Persons should not rely on the information shown in this document to make any decision with financial or legal implications and should instead rely on their own enquiries. To the full extent that it is able to do so in law, Council disclaims all liability (including liability in negligence) for all costs, losses and damages (including indirect and consequential costs, losses and damages) caused by or arising from anyone using or relying on the information shown in this document for any purpose whatsoever.
© Copyright Moreton Bay City Council 2024





DCDB (Version September 2024) is reproduced with the permission of the State of Queensland



**ZM-36
Zoning Map**



**PLANNING SCHEME
ZONING MAP**

-  Local plan boundary
 Local plan precincts
 Zone precincts
 Property boundaries

Zones

-  General residential
 Centre
 Recreation and open space
 Environmental management and conservation
 Industry
 Community facilities
 Emerging community
 Extractive industry
 Limited development
 Rural
 Rural residential
 Township


Precinct Abbreviations

CFC - Cedarton Foresters Cooperative and Mt Nebo plant nursery
Cc - Coastal communities
Dc - District centre
Gi - General industry
Int - Interim
Lc - Local centre
Li - Light industry
Mar - Marine industry
Mib - Mixed industry and business
Ng - Next generation neighbourhood
Ri - Restricted industry
Spc - Specialised centre
Spt - Sport and recreation
Sub - Suburban neighbourhood
Tc - Township centre
Ti - Township industry
Tcv - Township convenience
Tr - Township residential
Trans - Transition
Urb - Urban neighbourhood
Util - Utilities

Effective from 30 October 2024

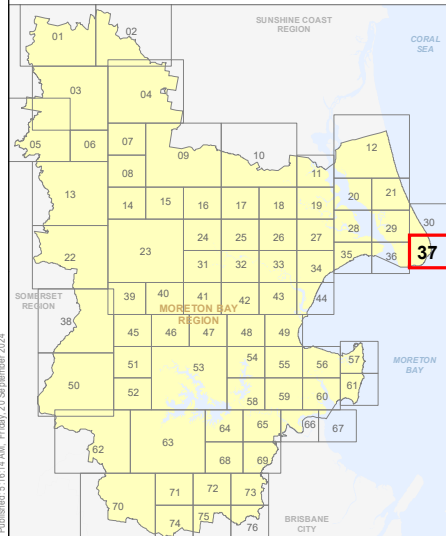


SCALE (A3): 1:15,000

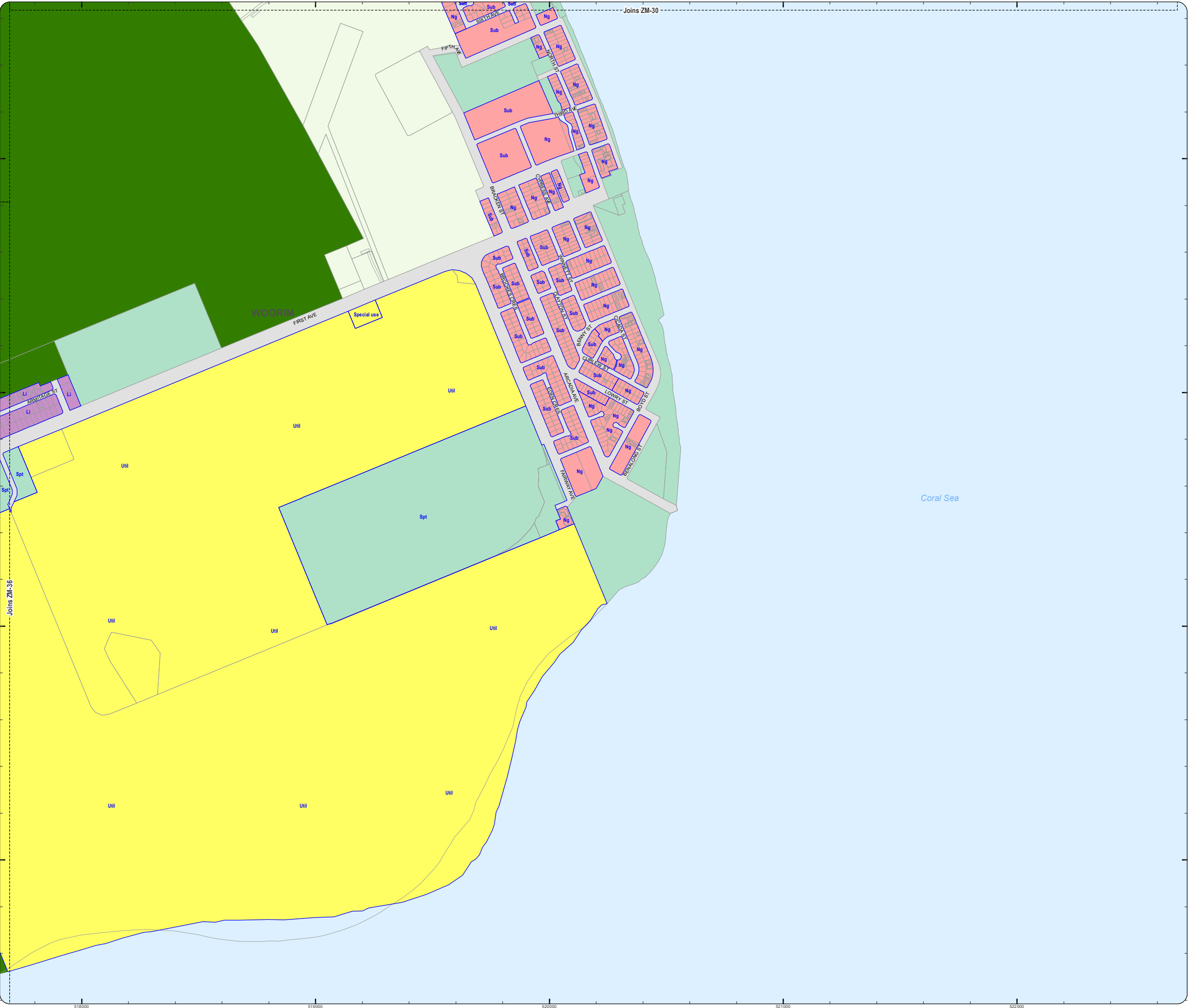
 N
DCDB Version: September 2024
Projection: Map Grid of Australia, Zone 56
Horizontal Datum: Geocentric Datum of Australia 2020

DISCLAIMER: Some of the information shown in this document has been provided to Council from external third parties. Council makes no representation and gives no warranty about the accuracy, reliability, completeness or suitability for any particular purpose of the information. Persons should not rely on the information shown in this document to make any decision with financial or legal implications and should instead rely on their own enquiries. To the full extent that it is able to do so in law, Council disclaims all liability (including liability in negligence) for all costs, losses and damages (including indirect and consequential costs, losses and damages) caused by or arising from anyone using or relying on the information shown in this document for any purpose whatsoever.
© Copyright Moreton Bay City Council 2024

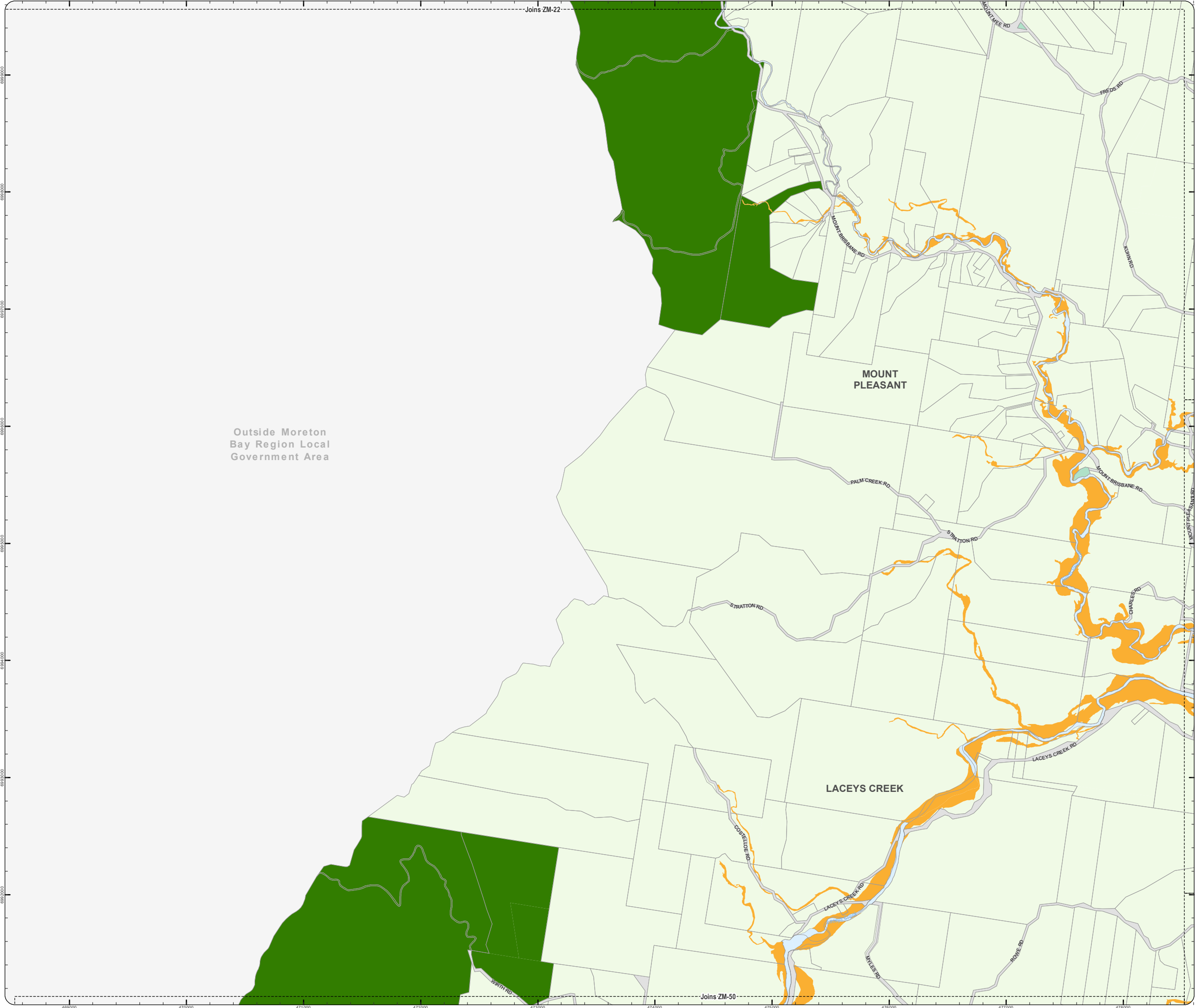
DCDB (Version September 2024) is reproduced with the permission of the State of Queensland.



**ZM-37
Zoning Map**



Z:\Zoning_Map_Mat_Amendment_3_VHBB.mxd



PLANNING SCHEME ZONING MAP

- Local plan boundary
- Local plan precincts
- Zone precincts
- Property boundaries

Zones

- General residential
- Centre
- Recreation and open space
- Environmental management and conservation
- Industry
- Community facilities
- Emerging community
- Extractive industry
- Limited development
- Rural
- Rural residential
- Township

Precinct Abbreviations

CFC - Cedarion Foresters Cooperative and Mt Nebo plant nursery
Cc - Coastal communities
Dc - District centre
Gi - General industry
Int - Interim
Lc - Local centre
Li - Light industry
Mar - Marine industry
Mib - Mixed industry and business
Ng - Next generation neighbourhood
Ri - Restricted industry
Spc - Specialised centre
Spt - Sport and recreation
Sub - Suburban neighbourhood
Tc - Township centre
Ti - Township industry
Tcv - Township convenience
Tr - Township residential
Trans - Transition
Urb - Urban neighbourhood
Util - Utilities

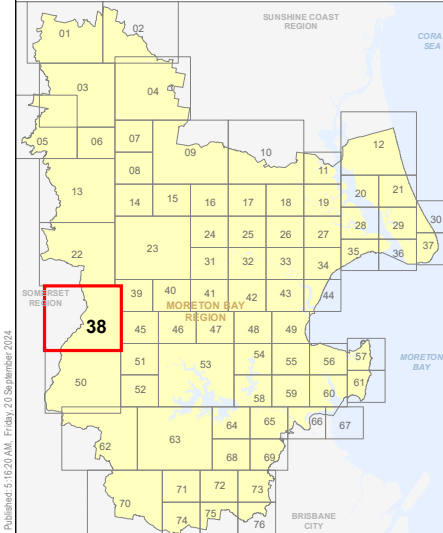
Effective from 30 October 2024

0 400 800 1,200 Metres

N
SCALE (A3): 1:30,000
DCDB Version: September 2024
Projection: Map Grid of Australia, Zone 56
Horizontal Datum: Geocentric Datum of Australia 2020





DISCLAIMER: Some of the information shown in this document has been provided to Council from external third parties. Council makes no representation and gives no warranty about the accuracy, reliability, completeness or suitability for any particular purpose of the information. Persons should not rely on the information shown in this document to make any decision with financial or legal implications and should instead rely on their own enquiries. To the full extent that it is able to do so in law, Council disclaims all liability (including liability in negligence) for all costs, losses and damages (including indirect and consequential costs, losses and damages) caused by or arising from anyone using or relying on the information shown in this document for any purpose whatsoever.
© Copyright Moreton Bay City Council 2024

DCDB (Version September 2024) is reproduced with the permission of the State of Queensland.



**ZM-38
Zoning Map**

**PLANNING SCHEME
ZONING MAP**

-  Local plan boundary
 Local plan precincts
 Zone precincts
 Property boundaries

Zones

-  General residential
 Centre
 Recreation and open space
 Environmental management and conservation
 Industry
 Community facilities
 Emerging community
 Extractive industry
 Limited development
 Rural
 Rural residential
 Township

Precinct Abbreviations

CFC - Cedarion Foresters Cooperative and Mt Nebo plant nursery
Cc - Coastal communities
Dc - District centre
Gi - General industry
Int - Interim
Lc - Local centre
Li - Light industry
Mar - Marine industry
Mib - Mixed industry and business
Ng - Next generation neighbourhood
Ri - Restricted industry
Spc - Specialised centre
Spt - Sport and recreation
Sub - Suburban neighbourhood
Tc - Township centre
Ti - Township industry
Tcv - Township convenience
Tr - Township residential
Trans - Transition
Urb - Urban neighbourhood
Util - Utilities

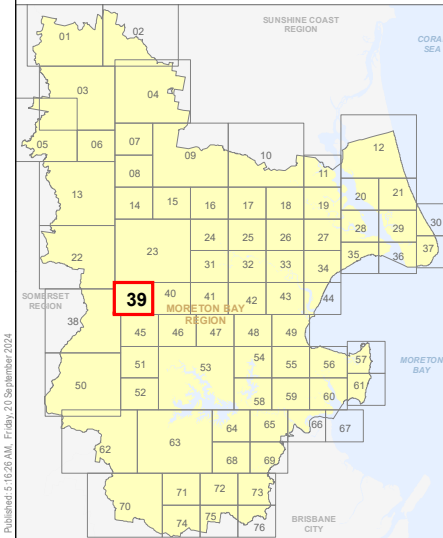
Effective from 30 October 2024

0 200 400 600 Metres

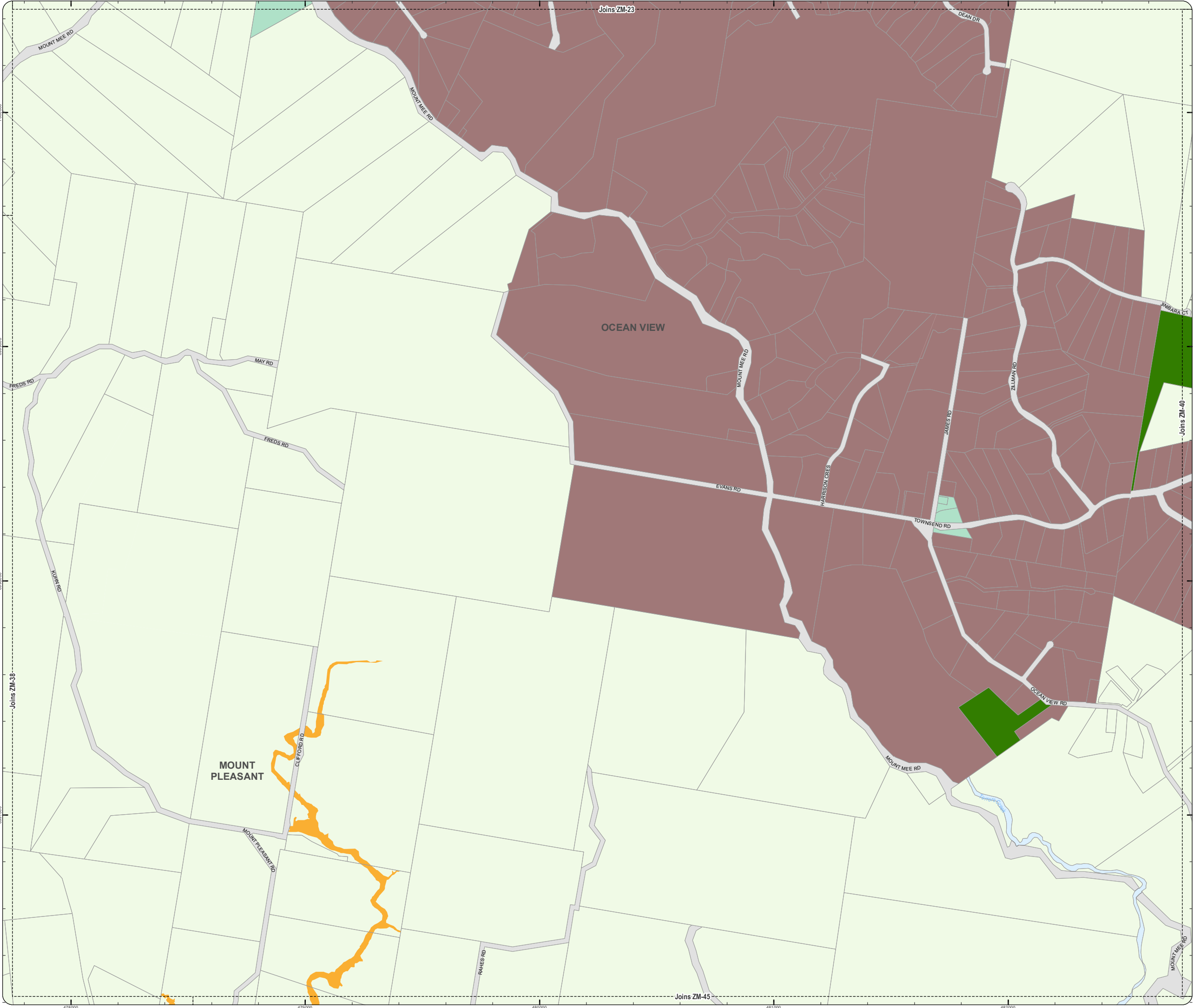
N SCALE (A3): 1:15,000
DCDB Version: September 2024
Projection: Map Grid of Australia, Zone 56
Horizontal Datum: Geocentric Datum of Australia 2020

DISCLAIMER: Some of the information shown in this document has been provided to Council from external third parties. Council makes no representation and gives no warranty about the accuracy, reliability, completeness or suitability for any particular purpose of the information. Persons should not rely on the information shown in this document to make any decision with financial or legal implications and should instead rely on their own enquiries. To the full extent that it is able to do so in law, Council disclaims all liability (including liability in negligence) for all costs, losses and damages (including indirect and consequential costs, losses and damages) caused by or arising from anyone using or relying on the information shown in this document for any purpose whatsoever.
© Copyright Moreton Bay City Council 2024





DCDB (Version September 2024) is reproduced with the permission of the State of Queensland.



**ZM-39
Zoning Map**



**PLANNING SCHEME
ZONING MAP**

-  Local plan boundary
 Local plan precincts
 Zone precincts
 Property boundaries

Zones

-  General residential
 Centre
 Recreation and open space
 Environmental management and conservation
 Industry
 Community facilities
 Emerging community
 Extractive industry
 Limited development
 Rural
 Rural residential
 Township

Precinct Abbreviations

CFC - Cedartown Foresters Cooperative and Mt Nebo plant nursery
Cc - Coastal communities
Dc - District centre
Gi - General industry
Int - Interim
Lc - Local centre
Li - Light industry
Mar - Marine industry
Mib - Mixed industry and business
Ng - Next generation neighbourhood
Ri - Restricted industry
Spc - Specialised centre
Spt - Sport and recreation
Sub - Suburban neighbourhood
Tc - Township centre
Ti - Township industry
Tcv - Township convenience
Tr - Township residential
Trans - Transition
Urb - Urban neighbourhood
Util - Utilities

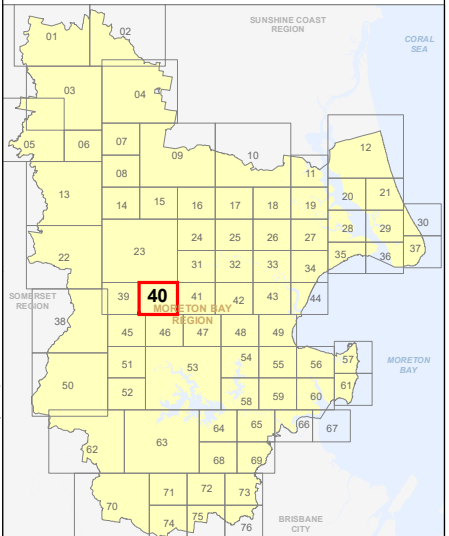
Effective from 30 October 2024

0 200 400 600 Metres

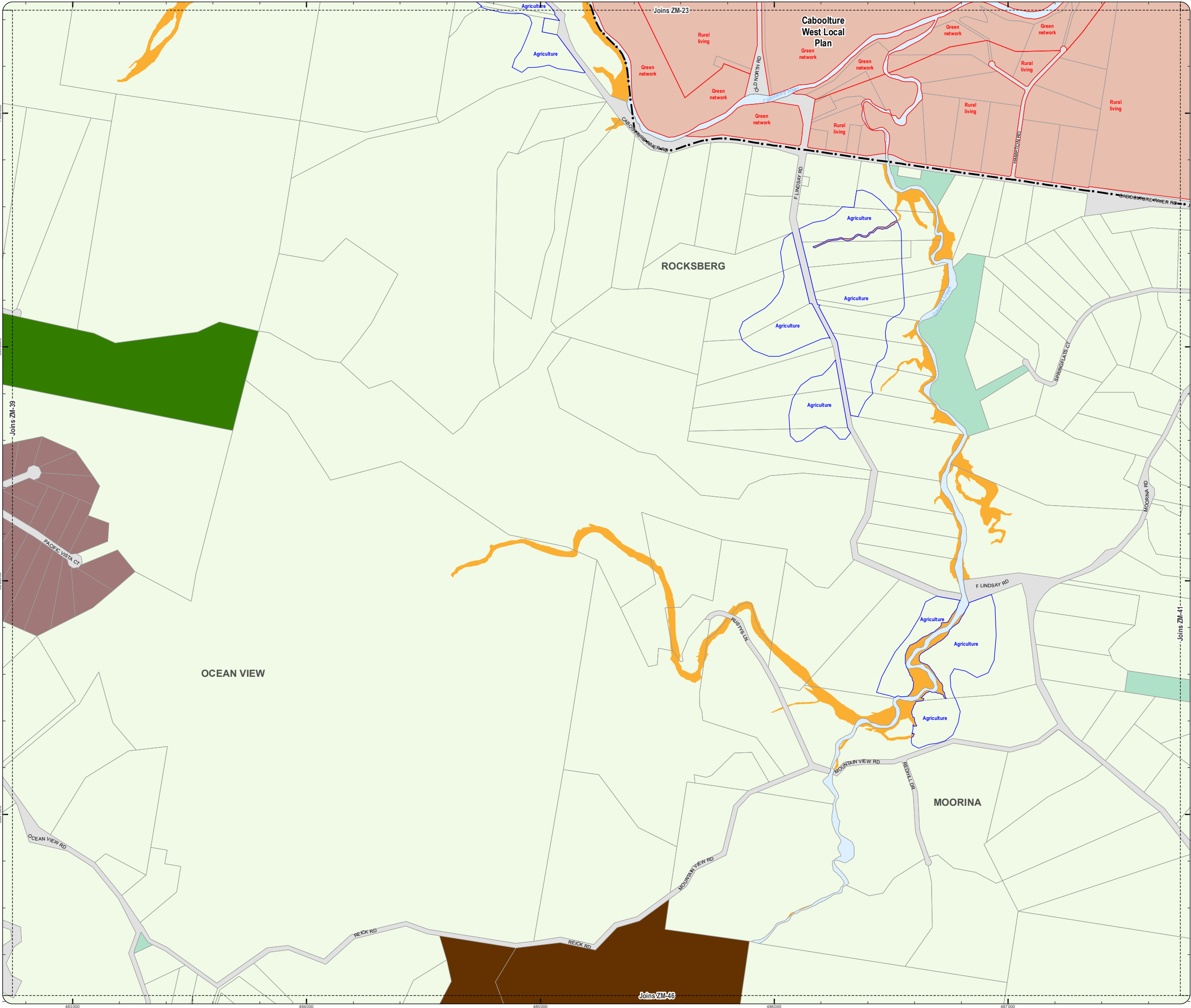
N
SCALE (A3): 1:15,000
DCDB Version: September 2024
Projection: Map Grid of Australia, Zone 56
Horizontal Datum: Geocentric Datum of Australia 2020

DISCLAIMER: Some of the information shown in this document has been provided to Council from external third parties. Council makes no representation and gives no warranty about the accuracy, reliability, completeness or suitability for any particular purpose of the information. Persons should not rely on the information shown in this document to make any decision with financial or legal implications and should instead rely on their own enquiries. To the full extent that it is able to do so in law, Council disclaims all liability (including liability in negligence) for all costs, losses and damages (including indirect and consequential costs, losses and damages) caused by or arising from anyone using or relying on the information shown in this document for any purpose whatsoever.
© Copyright Moreton Bay City Council 2024





DCDB (Version September 2024) is reproduced with the permission of the State of Queensland.



**ZM-40
Zoning Map**



**PLANNING SCHEME
ZONING MAP**

-  Local plan boundary
 Local plan precincts
 Zone precincts
 Property boundaries

Zones

-  General residential
 Centre
 Recreation and open space
 Environmental management and conservation
 Industry
 Community facilities
 Emerging community
 Extractive industry
 Limited development
 Rural
 Rural residential
 Township

Precinct Abbreviations

CFC - Cedarion Foresters Cooperative and Mt Nebo plant nursery
Cc - Coastal communities
Dc - District centre
Gi - General industry
Int - Interim
Lc - Local centre
Li - Light industry
Mar - Marine industry
Mib - Mixed industry and business
Ng - Next generation neighbourhood
Ri - Restricted industry
Spc - Specialised centre
Spt - Sport and recreation
Sub - Suburban neighbourhood
Tc - Township centre
Ti - Township industry
Tcv - Township convenience
Tr - Township residential
Trans - Transition
Urb - Urban neighbourhood
Util - Utilities

Effective from 30 October 2024

0 200 400 600 Metres

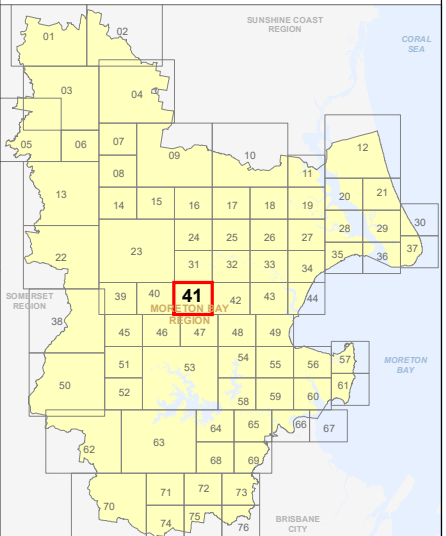


SCALE (A3): 1:15,000

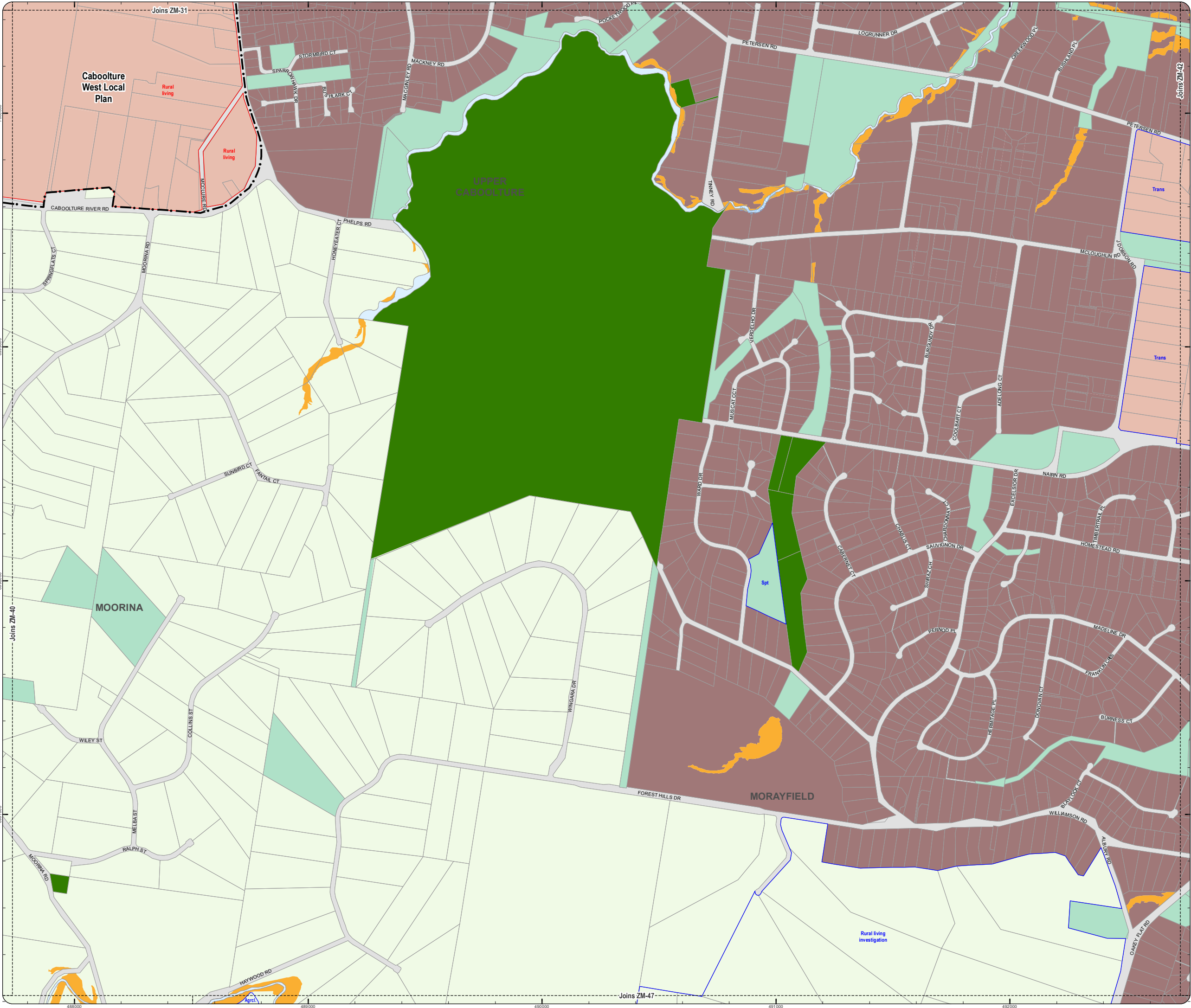
DCDB Version: September 2024
Projection: Map Grid of Australia, Zone 56
Horizontal Datum: Geocentric Datum of Australia 2020

DISCLAIMER: Some of the information shown in this document has been provided to Council from external third parties. Council makes no representation and gives no warranty about the accuracy, reliability, completeness or suitability for any particular purpose of the information. Persons should not rely on the information shown in this document to make any decision with financial or legal implications and should instead rely on their own enquiries. To the full extent that it is able to do so in law, Council disclaims all liability (including liability in negligence) for all costs, losses and damages (including indirect and consequential costs, losses and damages) caused by or arising from anyone using or relying on the information shown in this document for any purpose whatsoever.
© Copyright Moreton Bay City Council 2024





DCDB (Version September 2024) is reproduced with the permission of the State of Queensland.



**ZM-41
Zoning Map**



**PLANNING SCHEME
ZONING MAP**

-  Local plan boundary
 Local plan precincts
 Zone precincts
 Property boundaries

Zones

-  General residential
 Centre
 Recreation and open space
 Environmental management and conservation
 Industry
 Community facilities
 Emerging community
 Extractive industry
 Limited development
 Rural
 Rural residential
 Township

Precinct Abbreviations

CFC - Cedarion Foresters Cooperative and Mt Nebo plant nursery
Cc - Coastal communities
Dc - District centre
Gi - General industry
Int - Interim
Lc - Local centre
Li - Light industry
Mar - Marine industry
Mib - Mixed industry and business
Ng - Next generation neighbourhood
Ri - Restricted industry
Spc - Specialised centre
Spt - Sport and recreation
Sub - Suburban neighbourhood
Tc - Township centre
Ti - Township industry
Tcv - Township convenience
Tr - Township residential
Trans - Transition
Urb - Urban neighbourhood
Util - Utilities

Effective from 30 October 2024

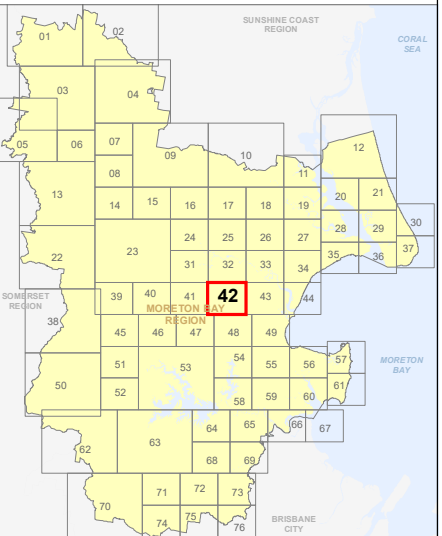
0 200 400 600 Metres

SCALE (A3): 1:15,000

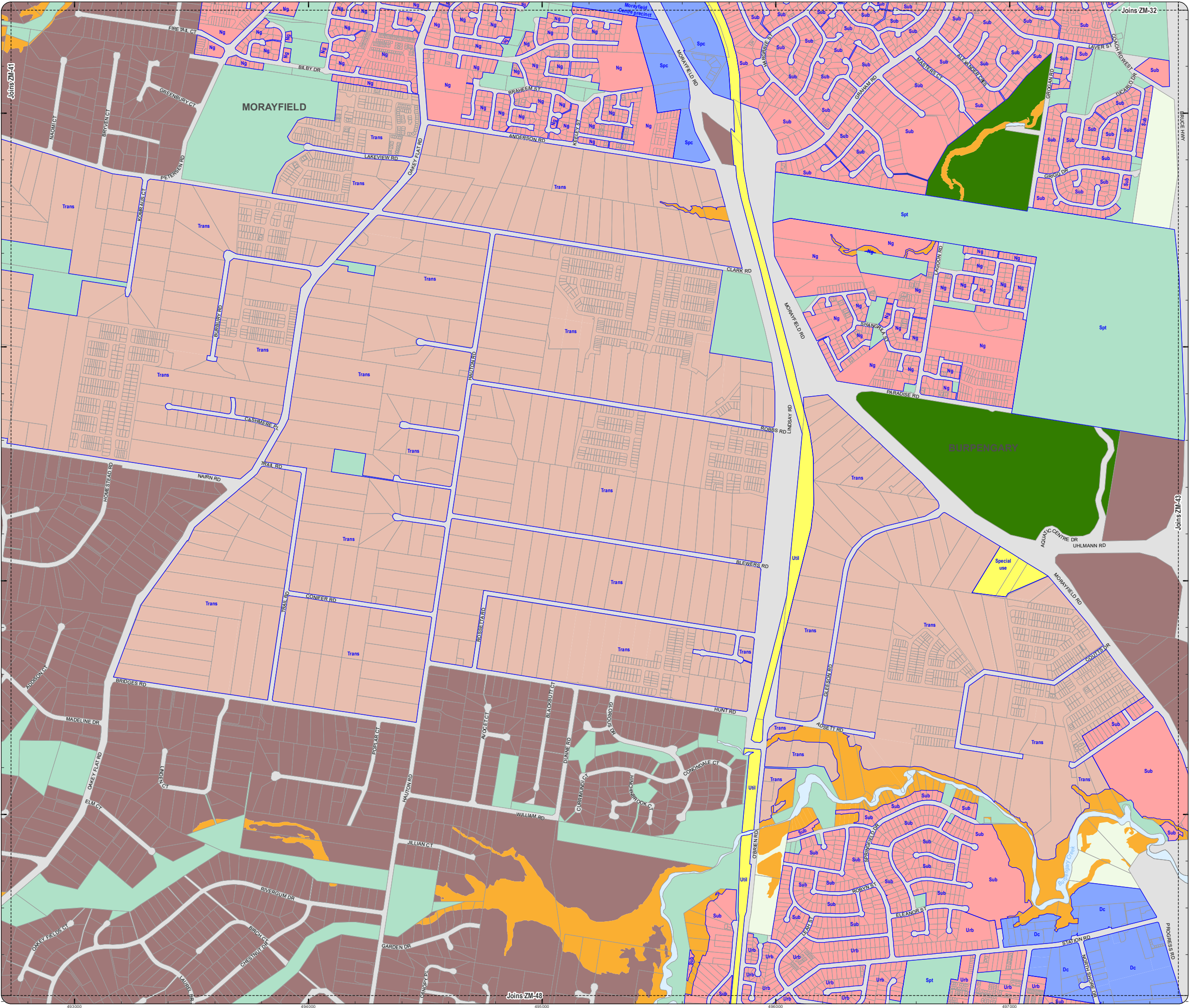
DCDB Version: September 2024
Projection: Map Grid of Australia, Zone 56
Horizontal Datum: Geocentric Datum of Australia 2020

DISCLAIMER: Some of the information shown in this document has been provided to Council from external third parties. Council makes no representation and gives no warranty about the accuracy, reliability, completeness or suitability for any particular purpose of the information. Persons should not rely on the information shown in this document to make any decision with financial or legal implications and should instead rely on their own enquiries. To the full extent that it is able to do so in law, Council disclaims all liability (including liability in negligence) for all costs, losses and damages (including indirect and consequential costs, losses and damages) caused by or arising from anyone using or relying on the information shown in this document for any purpose whatsoever.
© Copyright Moreton Bay City Council 2024





DCDB (Version September 2024) is reproduced with the permission of the State of Queensland.



**ZM-42
Zoning Map**



**PLANNING SCHEME
ZONING MAP**

-  Local plan boundary
 Local plan precincts
 Zone precincts
 Property boundaries

Zones

-  General residential
 Centre
 Recreation and open space
 Environmental management and conservation
 Industry
 Community facilities
 Emerging community
 Extractive industry
 Limited development
 Rural
 Rural residential
 Township

Precinct Abbreviations

CFC - Cedarion Foresters Cooperative and Mt Nebo plant nursery
Cc - Coastal communities
Dc - District centre
Gi - General industry
Int - Interim
Lc - Local centre
Li - Light industry
Mar - Marine industry
Mib - Mixed industry and business
Ng - Next generation neighbourhood
Ri - Restricted industry
Spc - Specialised centre
Spt - Sport and recreation
Sub - Suburban neighbourhood
Tc - Township centre
Ti - Township industry
Tcv - Township convenience
Tr - Township residential
Trans - Transition
Urb - Urban neighbourhood
Util - Utilities

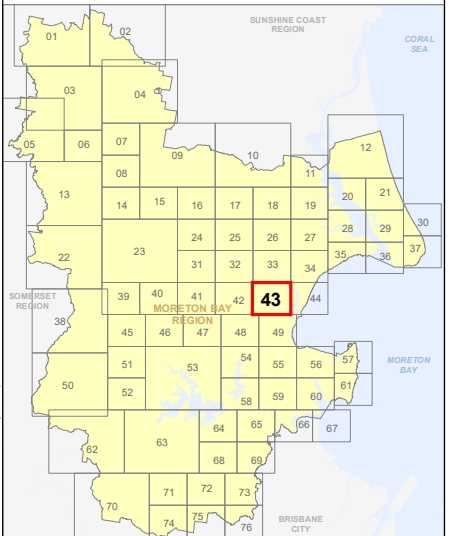
Effective from 30 October 2024

0 200 400 600 Metres

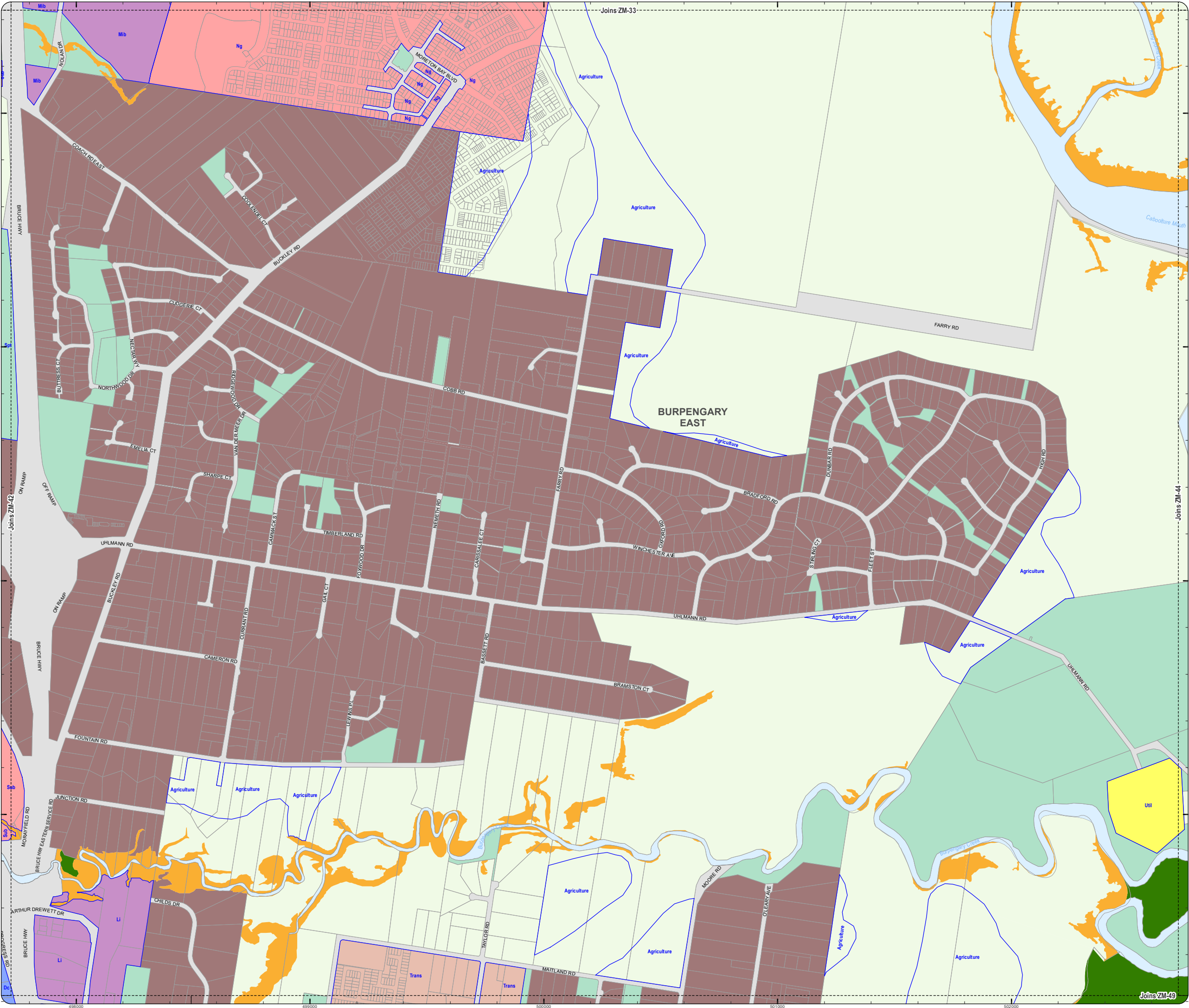
N
SCALE (A3): 1:15,000
DCDB Version: September 2024
Projection: Map Grid of Australia, Zone 56
Horizontal Datum: Geocentric Datum of Australia 2020

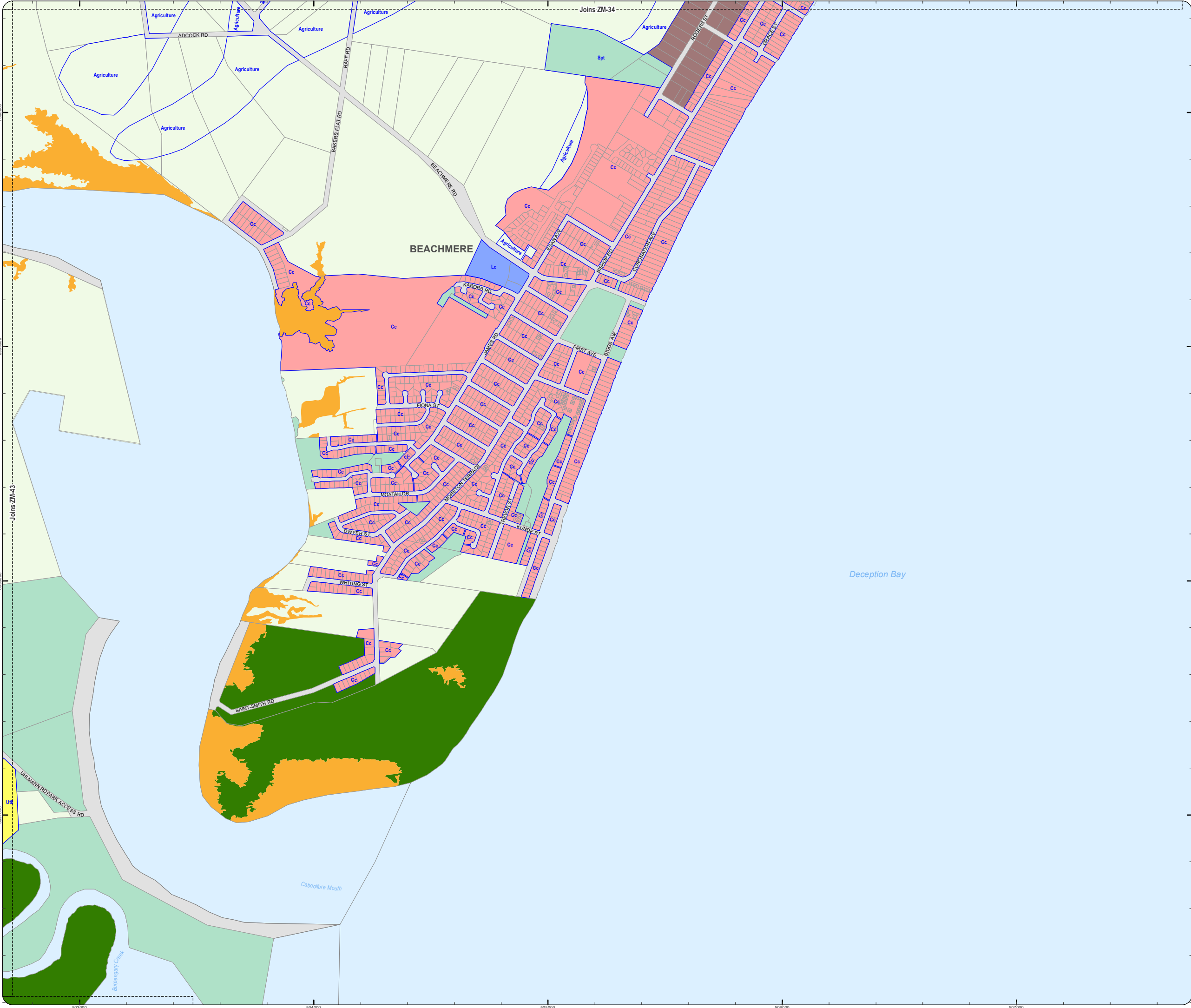
DISCLAIMER: Some of the information shown in this document has been provided to Council from external third parties. Council makes no representation and gives no warranty about the accuracy, reliability, completeness or suitability for any particular purpose of the information. Persons should not rely on the information shown in this document to make any decision with financial or legal implications and should instead rely on their own enquiries. To the full extent that it is able to do so in law, Council disclaims all liability (including liability in negligence) for all costs, losses and damages (including indirect and consequential costs, losses and damages) caused by or arising from anyone using or relying on the information shown in this document for any purpose whatsoever.
© Copyright Moreton Bay City Council 2024

DCDB (Version September 2024) is reproduced with the permission of the State of Queensland.







**ZM-43
Zoning Map**





**PLANNING SCHEME
ZONING MAP**

-  Local plan boundary
-  Local plan precincts
-  Zone precincts
-  Property boundaries

Zones


-  General residential
-  Centre
-  Recreation and open space
-  Environmental management and conservation
-  Industry
-  Community facilities
-  Emerging community
-  Extractive industry
-  Limited development
-  Rural
-  Rural residential
-  Township

Precinct Abbreviations

CFC - Cedartown Foresters Cooperative and Mt Nebo plant nursery
Cc - Coastal communities
Dc - District centre
Gi - General industry
Int - Interim
Lc - Local centre
Li - Light industry
Mar - Marine industry
Mib - Mixed industry and business
Ng - Next generation neighbourhood
Ri - Restricted industry
Spc - Specialised centre
Spt - Sport and recreation
Sub - Suburban neighbourhood
Tc - Township centre
Ti - Township industry
Tcv - Township convenience
Tr - Township residential
Trans - Transition
Urb - Urban neighbourhood
Util - Utilities

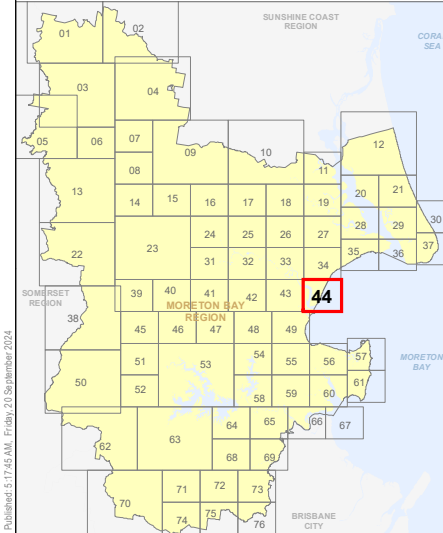
Effective from 30 October 2024

0 200 400 600 Metres

 SCALE (A3): 1:15,000
DCDB Version: September 2024
Projection: Map Grid of Australia, Zone 56
Horizontal Datum: Geocentric Datum of Australia 2020





DISCLAIMER: Some of the information shown in this document has been provided to Council from external third parties. Council makes no representation and gives no warranty about the accuracy, reliability, completeness or suitability for any particular purpose of the information. Persons should not rely on the information shown in this document to make any decision with financial or legal implications and should instead rely on their own enquiries. To the full extent that it is able to do so in law, Council disclaims all liability (including liability in negligence) for all costs, losses and damages (including indirect and consequential costs, losses and damages) caused by or arising from anyone using or relying on the information shown in this document for any purpose whatsoever.
© Copyright Moreton Bay City Council 2024

DCDB (Version September 2024) is reproduced with the permission of the State of Queensland.



**ZM-44
Zoning Map**

**PLANNING SCHEME
ZONING MAP**

-  Local plan boundary
-  Local plan precincts
-  Zone precincts
-  Property boundaries

Zones

-  General residential
-  Centre
-  Recreation and open space
-  Environmental management and conservation
-  Industry
-  Community facilities
-  Emerging community
-  Extractive industry
-  Limited development
-  Rural
-  Rural residential
-  Township

Precinct Abbreviations

CFC - Cedartan Foresters Cooperative and Mt Nebo plant nursery
Cc - Coastal communities
Dc - District centre
Gi - General industry
Int - Interim
Lc - Local centre
Li - Light industry
Mar - Marine industry
Mib - Mixed industry and business
Ng - Next generation neighbourhood
Ri - Restricted industry
Spc - Specialised centre
Spt - Sport and recreation
Sub - Suburban neighbourhood
Tc - Township centre
Ti - Township industry
Tcv - Township convenience
Tr - Township residential
Trans - Transition
Urb - Urban neighbourhood
Util - Utilities

Effective from 30 October 2024

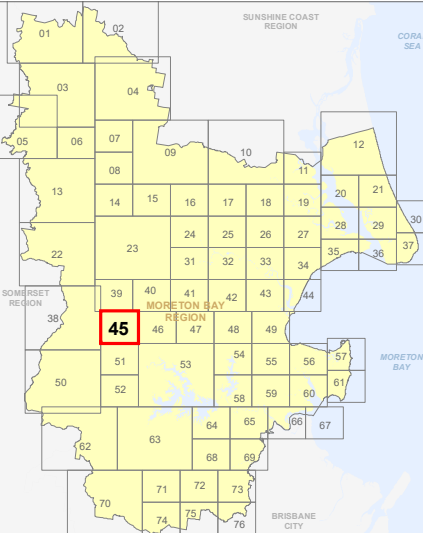
0 200 400 600 Metres

SCALE (A3): 1:15,000

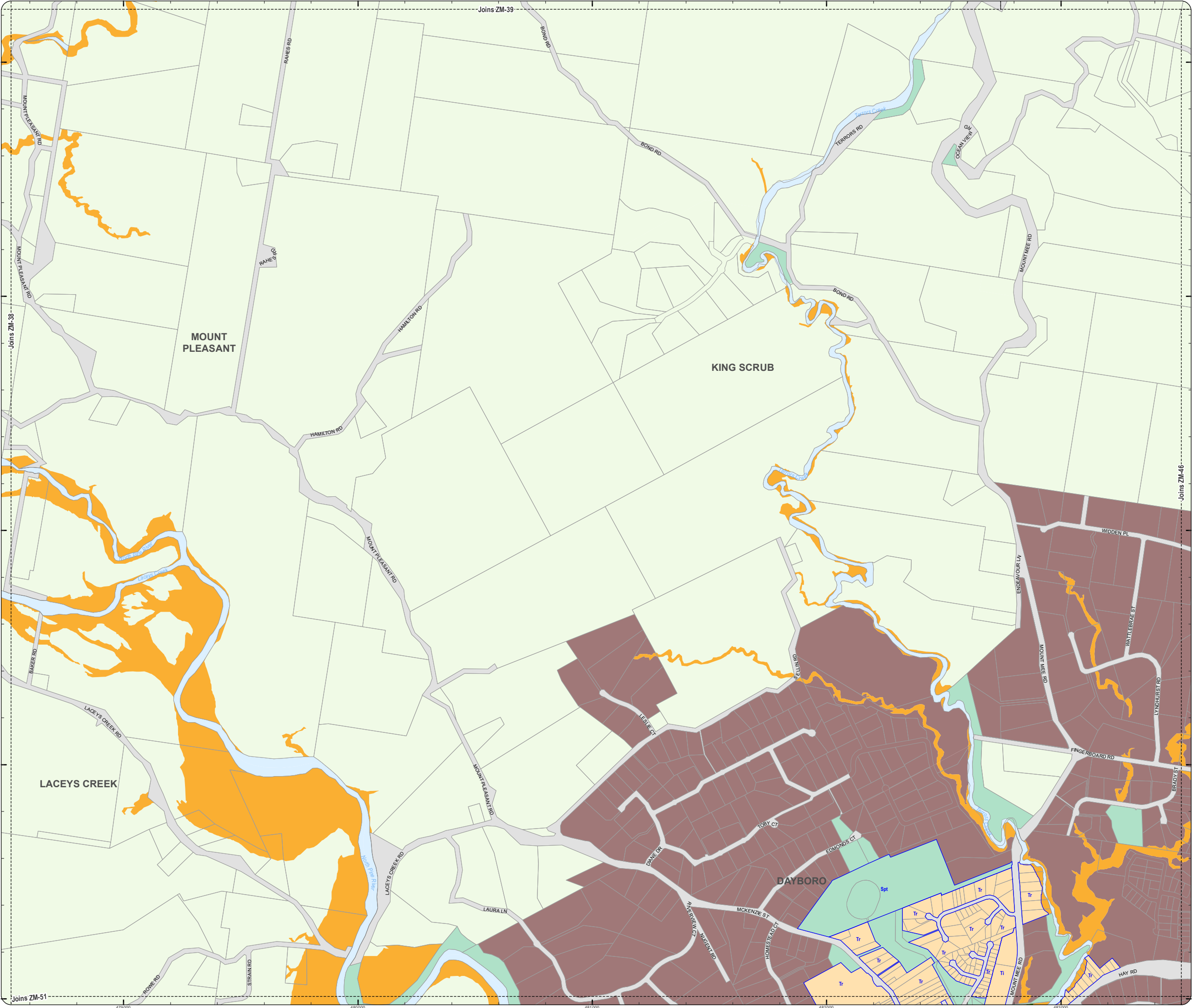
DCDB Version: September 2024
Projection: Map Grid of Australia, Zone 56
Horizontal Datum: Geocentric Datum of Australia 2020

DISCLAIMER: Some of the information shown in this document has been provided to Council from external third parties. Council makes no representation and gives no warranty about the accuracy, reliability, completeness or suitability for any particular purpose of the information. Persons should not rely on the information shown in this document to make any decision with financial or legal implications and should instead rely on their own enquiries. To the full extent that it is able to do so in law, Council disclaims all liability (including liability in negligence) for all costs, losses and damages (including indirect and consequential costs, losses and damages) caused by or arising from anyone using or relying on the information shown in this document for any purpose whatsoever.
© Copyright Moreton Bay City Council 2024

DCDB (Version September 2024) is reproduced with the permission of the State of Queensland.







**ZM-45
Zoning Map**



Please Note: Do Not Print using "Page Scaling: Fit to Printable Area", this will distort the scale of the map and impacts quality of text and linework. Please print using setup of A3 paper size and Landscape orientation, with "Page Scaling: None", and you will not see this message.

**PLANNING SCHEME
ZONING MAP**

-  Local plan boundary
-  Local plan precincts
-  Zone precincts
-  Property boundaries

Zones

-  General residential
-  Centre
-  Recreation and open space
-  Environmental management and conservation
-  Industry
-  Community facilities
-  Emerging community
-  Extractive industry
-  Limited development
-  Rural
-  Rural residential
-  Township

Precinct Abbreviations

CFC - Cedartion Foresters Cooperative and Mt Nebo plant nursery
Cc - Coastal communities
Dc - District centre
Gi - General industry
Int - Interim
Lc - Local centre
Li - Light industry
Mar - Marine industry
Mib - Mixed industry and business
Ng - Next generation neighbourhood
Ri - Restricted industry
Spc - Specialised centre
Spt - Sport and recreation
Sub - Suburban neighbourhood
Tc - Township centre
Ti - Township industry
Tcv - Township convenience
Tr - Township residential
Trans - Transition
Urb - Urban neighbourhood
Util - Utilities

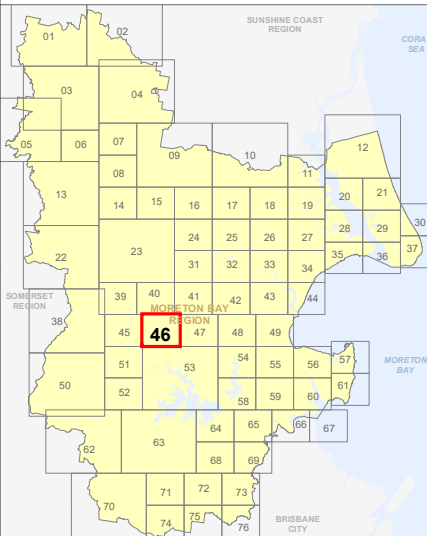
Effective from 30 October 2024

0 200 400 600 Metres

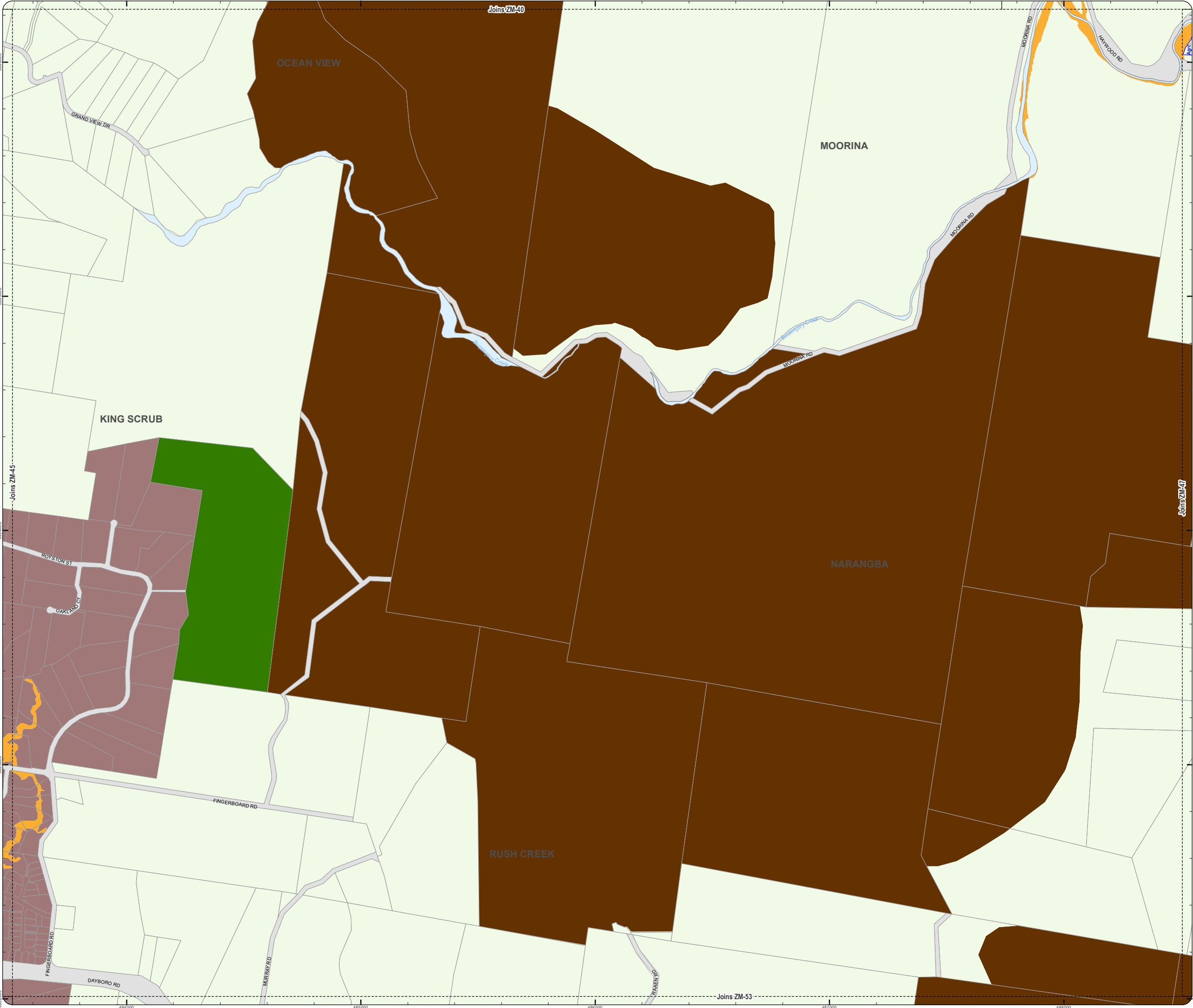
N
SCALE (A3): 1:15,000
DCDB Version: September 2024
Projection: Map Grid of Australia, Zone 56
Horizontal Datum: Geocentric Datum of Australia 2020

DISCLAIMER: Some of the information shown in this document has been provided to Council from external third parties. Council makes no representation and gives no warranty about the accuracy, reliability, completeness or suitability for any particular purpose of the information. Persons should not rely on the information shown in this document to make any decision with financial or legal implications and should instead rely on their own enquiries. To the full extent that it is able to do so in law, Council disclaims all liability (including liability in negligence) for all costs, losses and damages (including indirect and consequential costs, losses and damages) caused by or arising from anyone using or relying on the information shown in this document for any purpose whatsoever.
© Copyright Moreton Bay City Council 2024





DCDB (Version September 2024) is reproduced with the permission of the State of Queensland



**ZM-46
Zoning Map**



**PLANNING SCHEME
ZONING MAP**

-  Local plan boundary
-  Local plan precincts
-  Zone precincts
-  Property boundaries

Zones

-  General residential
-  Centre
-  Recreation and open space
-  Environmental management and conservation
-  Industry
-  Community facilities
-  Emerging community
-  Extractive industry
-  Limited development
-  Rural
-  Rural residential
-  Township

Precinct Abbreviations

CFC - Cedarton Foresters Cooperative and Mt Nebo plant nursery
Cc - Coastal communities
Dc - District centre
Gi - General industry
Int - Interim
Lc - Local centre
Li - Light industry
Mar - Marine industry
Mib - Mixed industry and business
Ng - Next generation neighbourhood
Ri - Restricted industry
Spc - Specialised centre
Spt - Sport and recreation
Sub - Suburban neighbourhood
Tc - Township centre
Ti - Township industry
Tcv - Township convenience
Tr - Township residential
Trans - Transition
Urb - Urban neighbourhood
Util - Utilities

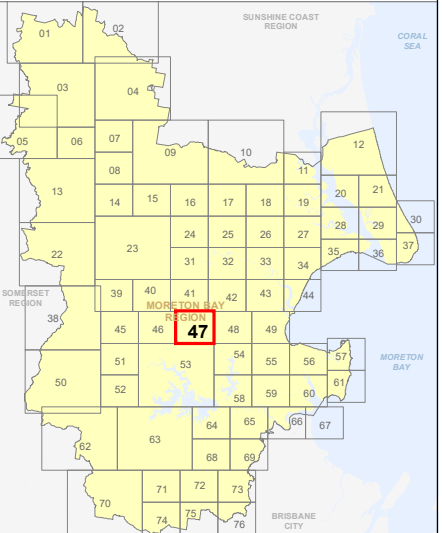
Effective from 30 October 2024

0 200 400 600 Metres

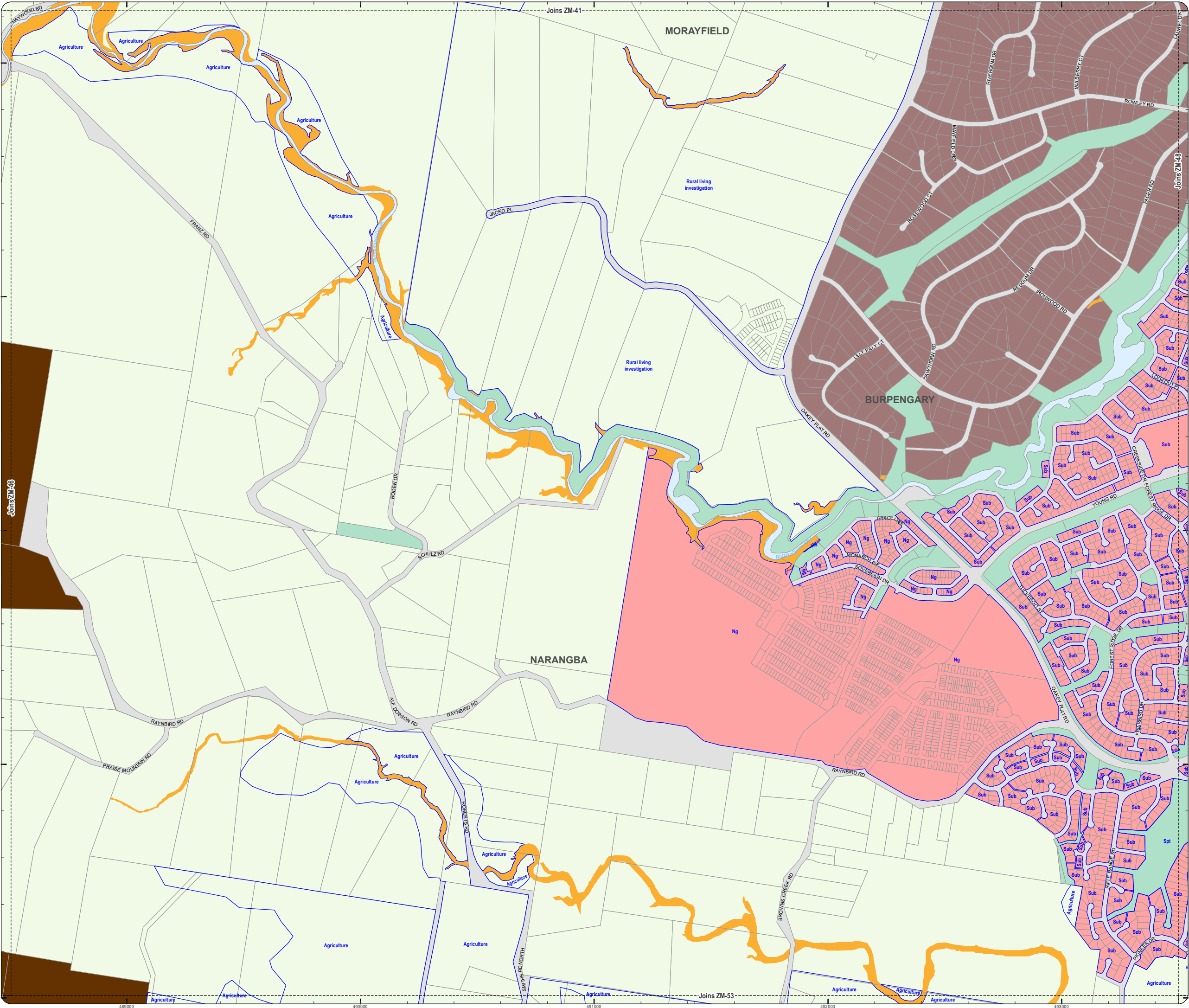
N
SCALE (A3): 1:15,000
DCDB Version: September 2024
Projection: Map Grid of Australia, Zone 56
Horizontal Datum: Geocentric Datum of Australia 2020

DISCLAIMER: Some of the information shown in this document has been provided to Council from external third parties. Council makes no representation or gives no warranty about the accuracy, reliability, completeness or suitability for any particular purpose of the information. Persons should not rely on the information shown in this document to make any decision with financial or legal implications and should instead rely on their own enquiries. To the full extent that it is able to do so in law, Council disclaims all liability (including liability in negligence) for all costs, losses and damages (including indirect and consequential costs, losses and damages) caused by or arising from anyone using or relying on the information shown in this document for any purpose whatsoever.
© Copyright Moreton Bay City Council 2024

DCDB (Version September 2024) is reproduced with the permission of the State of Queensland.







**ZM-47
Zoning Map**



Please Note: Do Not Print using "Page Scaling: Fit to Printable Area", this will distort the scale of the map and impacts quality of text and linework. Please print using setup of A3 paper size and Landscape orientation, with "Page Scaling: None", and you will not see this message.

**PLANNING SCHEME
ZONING MAP**

-  Local plan boundary
 Local plan precincts
 Zone precincts
 Property boundaries

Zones

-  General residential
 Centre
 Recreation and open space
 Environmental management and conservation
 Industry
 Community facilities
 Emerging community
 Extractive industry
 Limited development
 Rural
 Rural residential
 Township

Precinct Abbreviations

CFC - Cedarton Foresters Cooperative and Mt Nebo plant nursery
Cc - Coastal communities
Dc - District centre
Gi - General industry
Int - Interim
Lc - Local centre
Li - Light industry
Mar - Marine industry
Mib - Mixed industry and business
Ng - Next generation neighbourhood
Ri - Restricted industry
Spc - Specialised centre
Spt - Sport and recreation
Sub - Suburban neighbourhood
Tc - Township centre
Ti - Township industry
Tov - Township convenience
Tr - Township residential
Trans - Transition
Urb - Urban neighbourhood
Util - Utilities

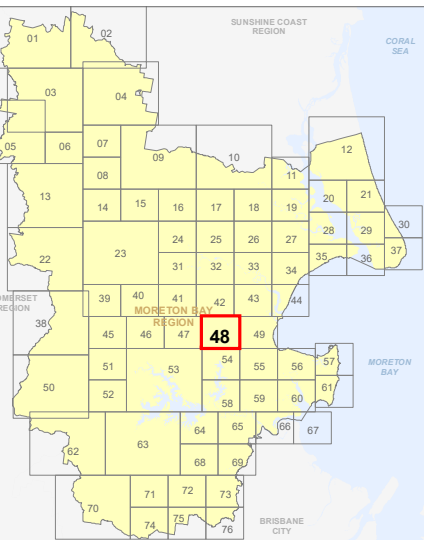
Effective from 30 October 2024

0 200 400 600 Metres

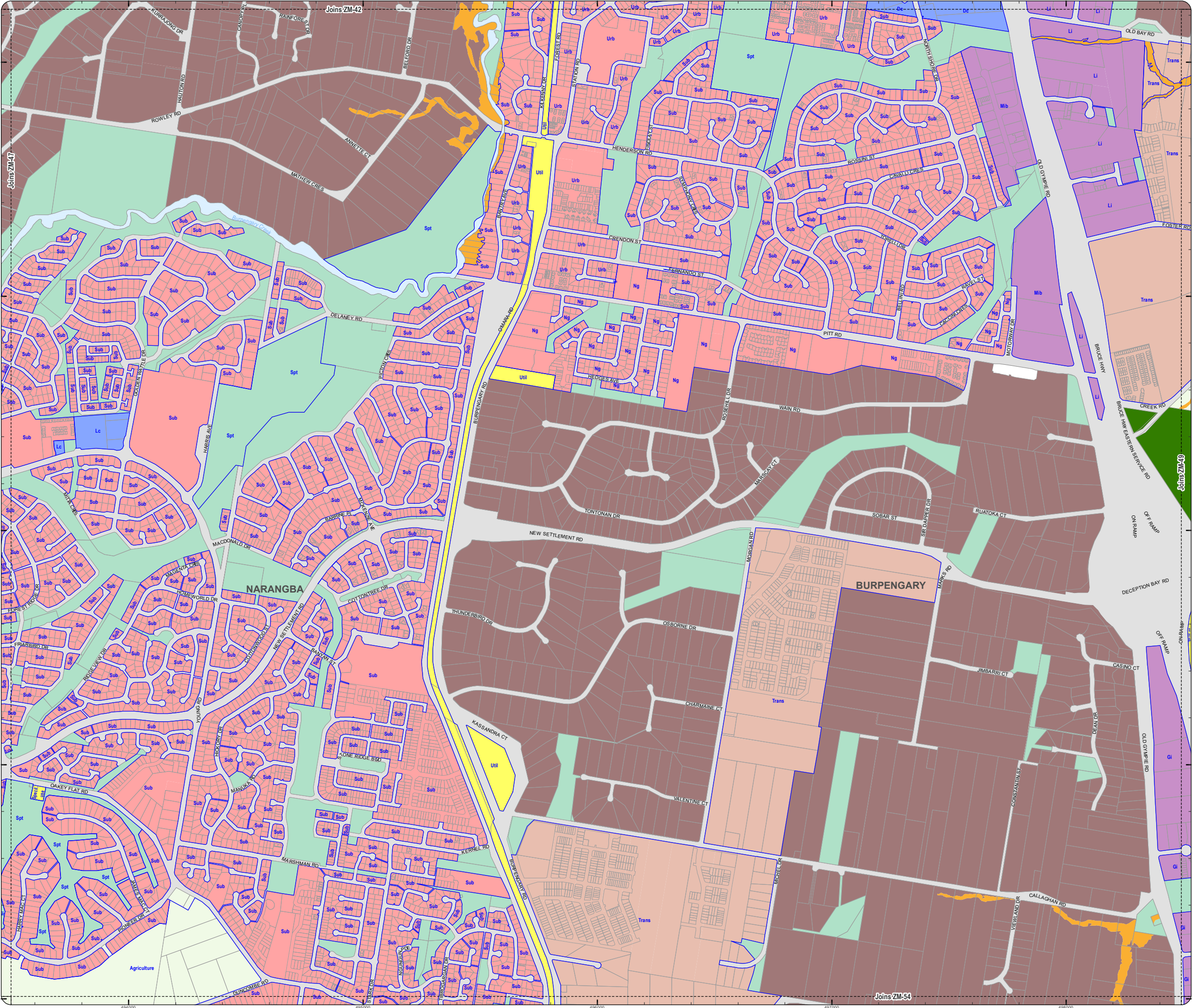
N
SCALE (A3): 1:15,000
DCDB Version: September 2024
Projection: Map Grid of Australia, Zone 56
Horizontal Datum: Geocentric Datum of Australia 2020

DISCLAIMER: Some of the information shown in this document has been provided to Council from external third parties. Council makes no representation and gives no warranty about the accuracy, reliability, completeness or suitability for any particular purpose of the information. Persons should not rely on the information shown in this document to make any decision with financial or legal implications and should instead rely on their own enquiries. To the full extent that it is able to do so in law, Council disclaims all liability (including liability in negligence) for all costs, losses and damages (including indirect and consequential costs, losses and damages) caused by or arising from anyone using or relying on the information shown in this document for any purpose whatsoever.
© Copyright Moreton Bay City Council 2024





DCDB (Version September 2024) is reproduced with the permission of the State of Queensland



**ZM-48
Zoning Map**



**PLANNING SCHEME
ZONING MAP**

-  Local plan boundary
 Local plan precincts
 Zone precincts
 Property boundaries

Zones

-  General residential
 Centre
 Recreation and open space
 Environmental management and conservation
 Industry
 Community facilities
 Emerging community
 Extractive industry
 Limited development
 Rural
 Rural residential
 Township

Precinct Abbreviations

CFC - Cedarton Foresters Cooperative and Mt Nebo plant nursery
Cc - Coastal communities
Dc - District centre
Gi - General industry
Int - Interim
Lc - Local centre
Li - Light industry
Mar - Marine industry
Mib - Mixed industry and business
Ng - Next generation neighbourhood
Ri - Restricted industry
Spc - Specialised centre
Spt - Sport and recreation
Sub - Suburban neighbourhood
Tc - Township centre
Ti - Township industry
Tcv - Township convenience
Tr - Township residential
Trans - Transition
Urb - Urban neighbourhood
Util - Utilities

Effective from 30 October 2024

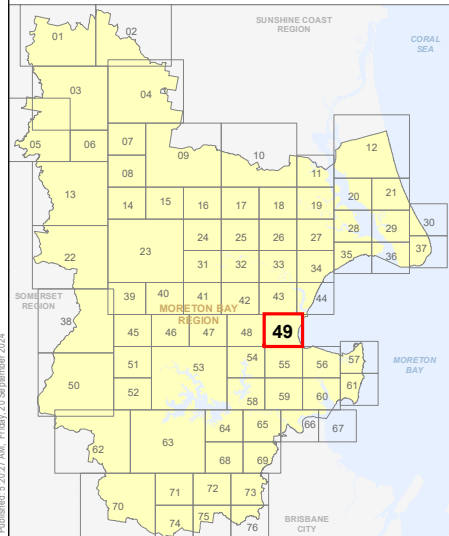
0 200 400 600 Metres

SCALE (A3): 1:15,000

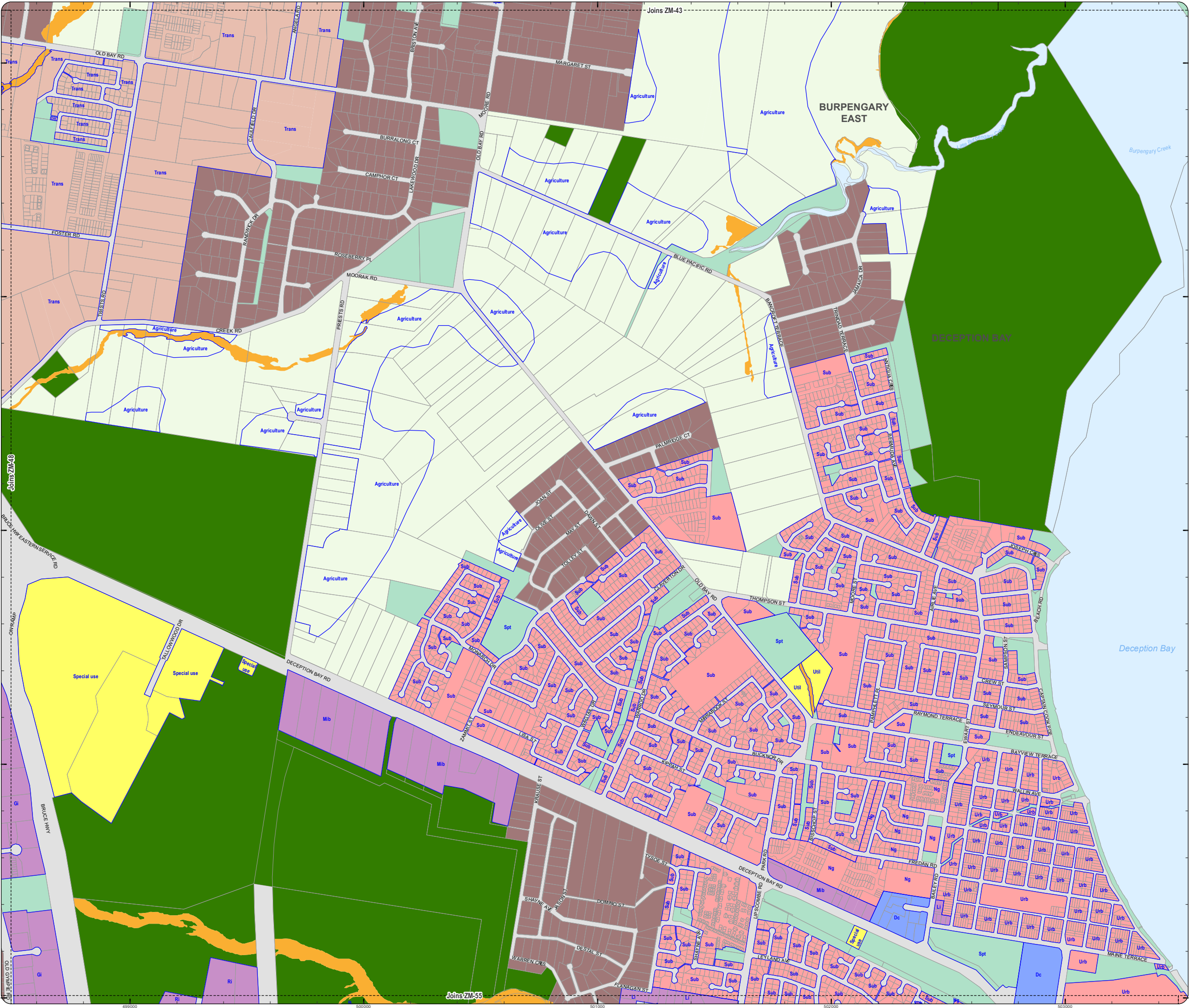
DCDB Version: September 2024
Projection: Map Grid of Australia, Zone 56
Horizontal Datum: Geocentric Datum of Australia 2020

DISCLAIMER: Some of the information shown in this document has been provided to Council from external third parties. Council makes no representation and gives no warranty about the accuracy, reliability, completeness or suitability for any particular purpose of the information. Persons should not rely on the information shown in this document to make any decision with financial or legal implications and should instead rely on their own enquiries. To the full extent that it is able to do so in law, Council disclaims all liability (including liability in negligence) for all costs, losses and damages (including indirect and consequential costs, losses and damages) caused by or arising from anyone using or relying on the information shown in this document for any purpose whatsoever.
© Copyright Moreton Bay City Council 2024

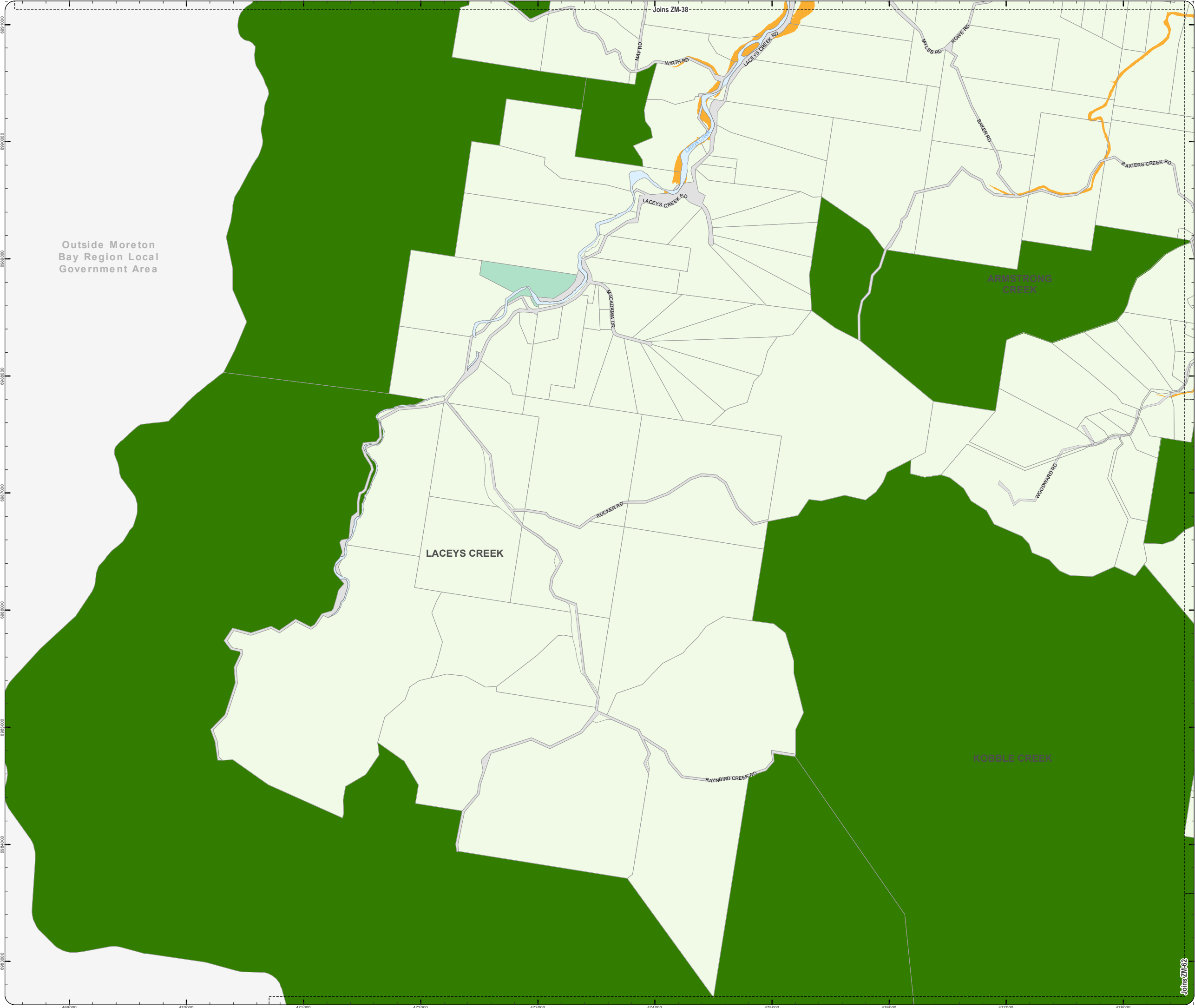
DCDB (Version September 2024) is reproduced with the permission of the State of Queensland.



**ZM-49
Zoning Map**



Z:\Zoning_Map_Mat_Armchair\3_VHBB.mxd



Outside Moreton
Bay Region Local
Government Area



PLANNING SCHEME ZONING MAP

- Local plan boundary
- Local plan precincts
- Zone precincts
- Property boundaries

Zones

- General residential
- Centre
- Recreation and open space
- Environmental management and conservation
- Industry
- Community facilities
- Emerging community
- Extractive industry
- Limited development
- Rural
- Rural residential
- Township

Precinct Abbreviations

CFC - Cedartion Foresters Cooperative and Mt Nebo plant nursery
Cc - Coastal communities
Dc - District centre
Gi - General industry
Int - Interim
Lc - Local centre
Li - Light industry
Mar - Marine industry
Mib - Mixed industry and business
Ng - Next generation neighbourhood
Ri - Restricted industry
Spc - Specialised centre
Spt - Sport and recreation
Sub - Suburban neighbourhood
Tc - Township centre
Ti - Township industry
Tcv - Township convenience
Tr - Township residential
Trans - Transition
Urb - Urban neighbourhood
Util - Utilities

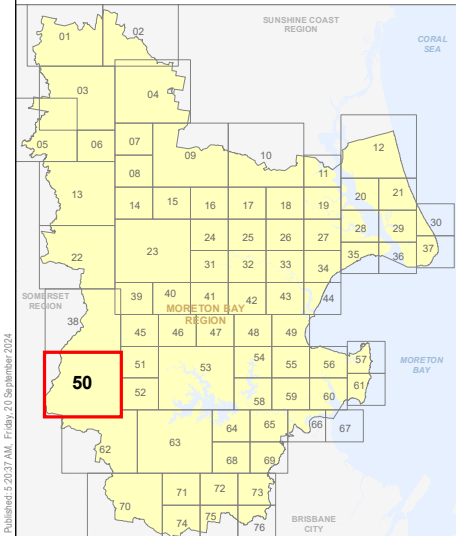
Effective from 30 October 2024

0 400 800 1,200 Metres

N
SCALE (A3): 1:30,000
DCDB Version: September 2024
Projection: Map Grid of Australia, Zone 56
Horizontal Datum: Geocentric Datum of Australia 2020





DISCLAIMER: Some of the information shown in this document has been provided to Council from external third parties. Council makes no representation and gives no warranty about the accuracy, reliability, completeness or suitability for any particular purpose of the information. Persons should not rely on the information shown in this document to make any decision with financial or legal implications and should instead rely on their own enquiries. To the full extent that it is able to do so in law, Council disclaims all liability (including liability in negligence) for all costs, losses and damages (including indirect and consequential costs, losses and damages) caused by or arising from anyone using or relying on the information shown in this document for any purpose whatsoever.
© Copyright Moreton Bay City Council 2024

DCDB (Version September 2024) is reproduced with the permission of the State of Queensland



**ZM-50
Zoning Map**

**PLANNING SCHEME
ZONING MAP**

-  Local plan boundary
-  Local plan precincts
-  Zone precincts
-  Property boundaries

Zones

-  General residential
-  Centre
-  Recreation and open space
-  Environmental management and conservation
-  Industry
-  Community facilities
-  Emerging community
-  Extractive industry
-  Limited development
-  Rural
-  Rural residential
-  Township

Precinct Abbreviations

CFC - Cedarton Foresters Cooperative and Mt Nebo plant nursery
Cc - Coastal communities
Dc - District centre
Gi - General industry
Int - Interim
Lc - Local centre
Li - Light industry
Mar - Marine industry
Mib - Mixed industry and business
Ng - Next generation neighbourhood
Ri - Restricted industry
Spc - Specialised centre
Spt - Sport and recreation
Sub - Suburban neighbourhood
Tc - Township centre
Ti - Township industry
Tcv - Township convenience
Tr - Township residential
Trans - Transition
Urb - Urban neighbourhood
Util - Utilities

Effective from 30 October 2024

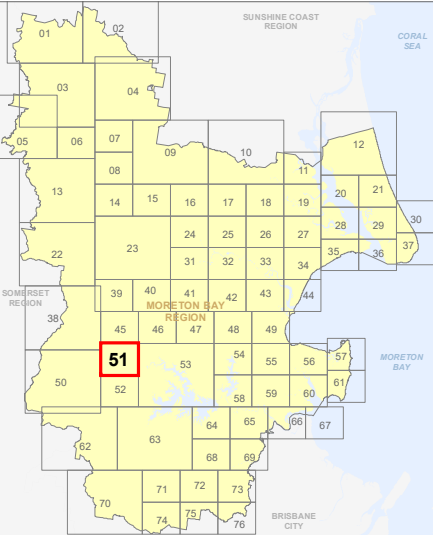
0 200 400 600 Metres

SCALE (A3): 1:15,000

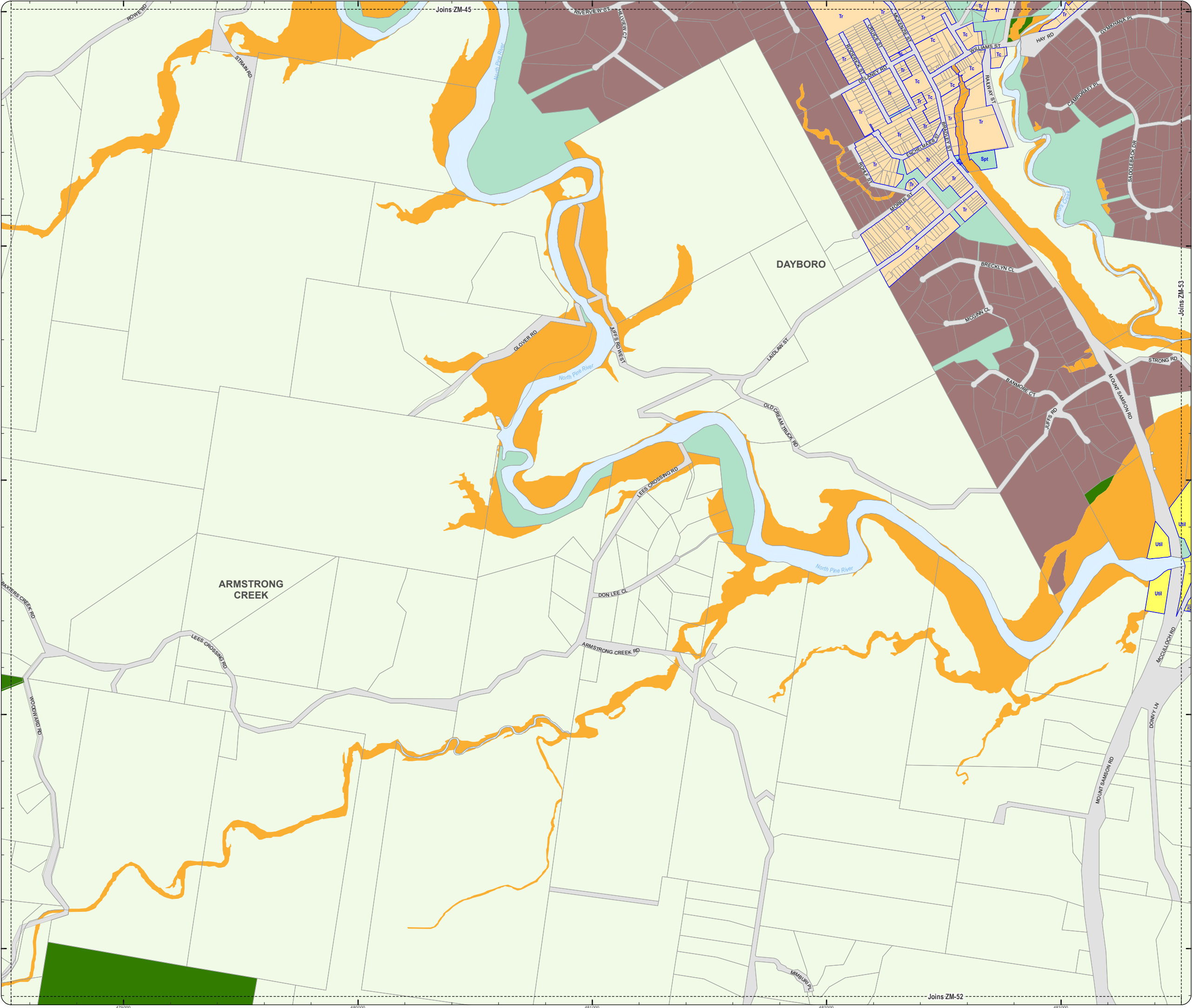
N
DCDB Version: September 2024
Projection: Map Grid of Australia, Zone 56
Horizontal Datum: Geocentric Datum of Australia 2020

DISCLAIMER: Some of the information shown in this document has been provided to Council from external third parties. Council makes no representation and gives no warranty about the accuracy, reliability, completeness or suitability for any particular purpose of the information. Persons should not rely on the information shown in this document to make any decision with financial or legal implications and should instead rely on their own enquiries. To the full extent that it is able to do so in law, Council disclaims all liability (including liability in negligence) for all costs, losses and damages (including indirect and consequential costs, losses and damages) caused by or arising from anyone using or relying on the information shown in this document for any purpose whatsoever.
© Copyright Moreton Bay City Council 2024

DCDB (Version September 2024) is reproduced with the permission of the State of Queensland.







**ZM-51
Zoning Map**



Please Note: Do Not Print using "Page Scaling: Fit to Printable Area", this will distort the scale of the map and impacts quality of text and linework. Please print using setup of A3 paper size and Landscape orientation, with "Page Scaling: None", and you will not see this message.

**PLANNING SCHEME
ZONING MAP**

-  Local plan boundary
-  Local plan precincts
-  Zone precincts
-  Property boundaries

Zones

-  General residential
-  Centre
-  Recreation and open space
-  Environmental management and conservation
-  Industry
-  Community facilities
-  Emerging community
-  Extractive industry
-  Limited development
-  Rural
-  Rural residential
-  Township

Precinct Abbreviations

CFC - Cedarion Foresters Cooperative and Mt Nebo plant nursery
Cc - Coastal communities
Dc - District centre
Gi - General industry
Int - Interim
Lc - Local centre
Li - Light industry
Mar - Marine industry
Mib - Mixed industry and business
Ng - Next generation neighbourhood
Ri - Restricted industry
Spc - Specialised centre
Spt - Sport and recreation
Sub - Suburban neighbourhood
Tc - Township centre
Ti - Township industry
Tcv - Township convenience
Tr - Township residential
Trans - Transition
Urb - Urban neighbourhood
Util - Utilities

Effective from 30 October 2024

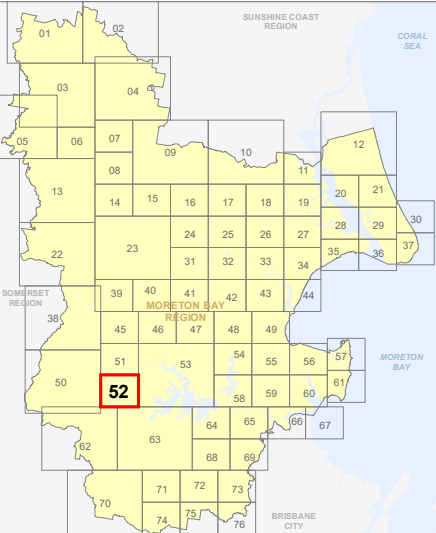
0 200 400 600 Metres

SCALE (A3): 1:15,000

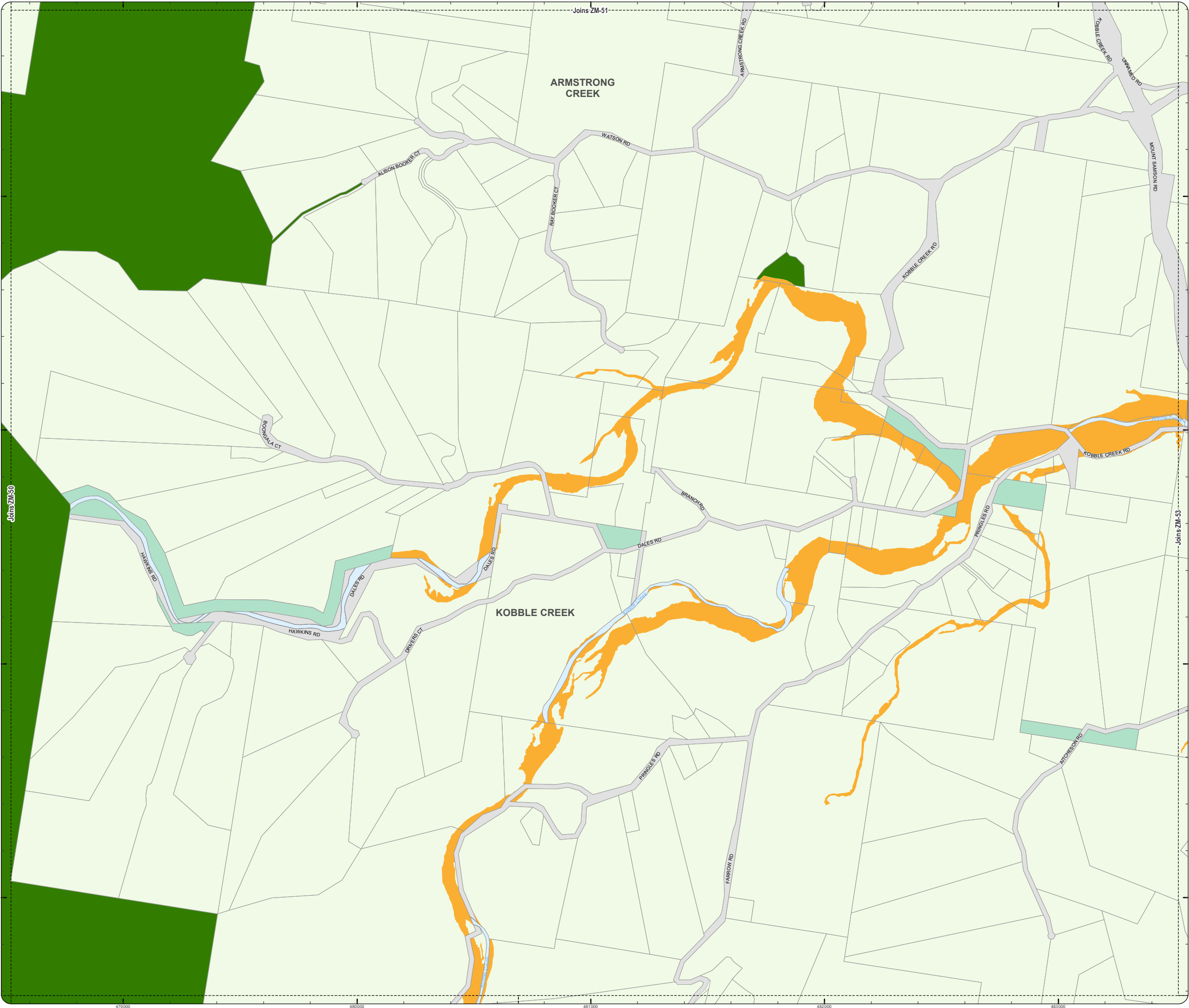
N
DCDB Version: September 2024
Projection: Map Grid of Australia, Zone 56
Horizontal Datum: Geocentric Datum of Australia 2020

DISCLAIMER: Some of the information shown in this document has been provided to Council from external third parties. Council makes no representation and gives no warranty about the accuracy, reliability, completeness or suitability for any particular purpose of the information. Persons should not rely on the information shown in this document to make any decision with financial or legal implications and should instead rely on their own enquiries. To the full extent that it is able to do so in law, Council disclaims all liability (including liability in negligence) for all costs, losses and damages (including indirect and consequential costs, losses and damages) caused by or arising from anyone using or relying on the information shown in this document for any purpose whatsoever.
© Copyright Moreton Bay City Council 2024





DCDB (Version September 2024) is reproduced with the permission of the State of Queensland.



**ZM-52
Zoning Map**



**PLANNING SCHEME
ZONING MAP**

-  Local plan boundary
 Local plan precincts
 Zone precincts
 Property boundaries

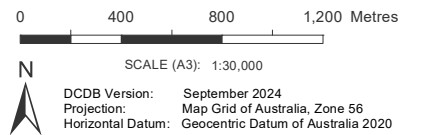
Zones

-  General residential
 Centre
 Recreation and open space
 Environmental management and conservation
 Industry
 Community facilities
 Emerging community
 Extractive industry
 Limited development
 Rural
 Rural residential
 Township

Precinct Abbreviations

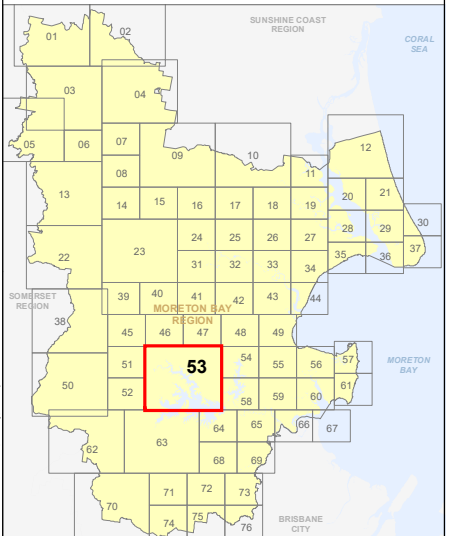
CFC - Cedarion Forestiers Cooperative and Mt Nebo plant nursery
Cc - Coastal communities
Dc - District centre
Gi - General industry
Int - Interim
Lc - Local centre
Li - Light industry
Mar - Marine industry
Mib - Mixed industry and business
Ng - Next generation neighbourhood
Ri - Restricted industry
Spc - Specialised centre
Spt - Sport and recreation
Sub - Suburban neighbourhood
Tc - Township centre
Ti - Township industry
Tcv - Township convenience
Tr - Township residential
Trans - Transition
Urb - Urban neighbourhood
Util - Utilities

Effective from 30 October 2024

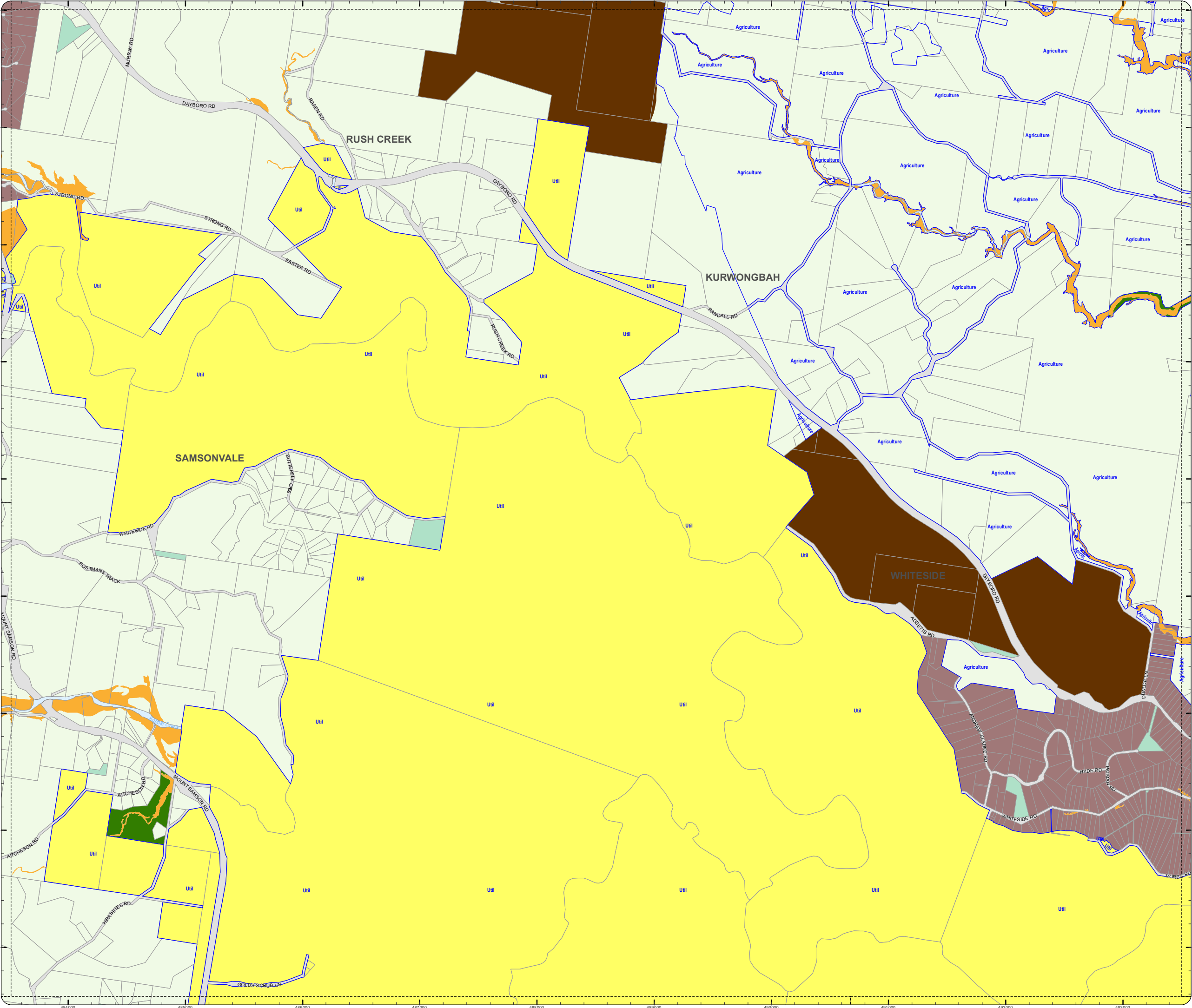


DISCLAIMER: Some of the information shown in this document has been provided to Council from external third parties. Council makes no representation and gives no warranty about the accuracy, reliability, completeness or suitability for any particular purpose of the information. Persons should not rely on the information shown in this document to make any decision with financial or legal implications and should instead rely on their own enquiries. To the full extent that it is able to do so in law, Council disclaims all liability (including liability in negligence) for all costs, losses and damages (including indirect and consequential costs, losses and damages) caused by or arising from anyone using or relying on the information shown in this document for any purpose whatsoever.
© Copyright Moreton Bay City Council 2024

DCDB (Version September 2024) is reproduced with the permission of the State of Queensland.







**ZM-53
Zoning Map**



Please Note: Do Not Print using "Page Scaling: Fit to Printable Area", this will distort the scale of the map and impacts quality of text and linework. Please print using setup of A3 paper size and Landscape orientation, with "Page Scaling: None", and you will not see this message.

**PLANNING SCHEME
ZONING MAP**

-  Local plan boundary
 Local plan precincts
 Zone precincts
 Property boundaries

Zones

-  General residential
 Centre
 Recreation and open space
 Environmental management and conservation
 Industry
 Community facilities
 Emerging community
 Extractive industry
 Limited development
 Rural
 Rural residential
 Township

Precinct Abbreviations

CFC - Cedarton Foresters Cooperative and Mt Nebo plant nursery
Cc - Coastal communities
Dc - District centre
Gi - General industry
Int - Interim
Lc - Local centre
Li - Light industry
Mar - Marine industry
Mib - Mixed industry and business
Ng - Next generation neighbourhood
Ri - Restricted industry
Spc - Specialised centre
Spt - Sport and recreation
Sub - Suburban neighbourhood
Tc - Township centre
Ti - Township industry
Tcv - Township convenience
Tr - Township residential
Trans - Transition
Urb - Urban neighbourhood
Util - Utilities

Effective from 30 October 2024

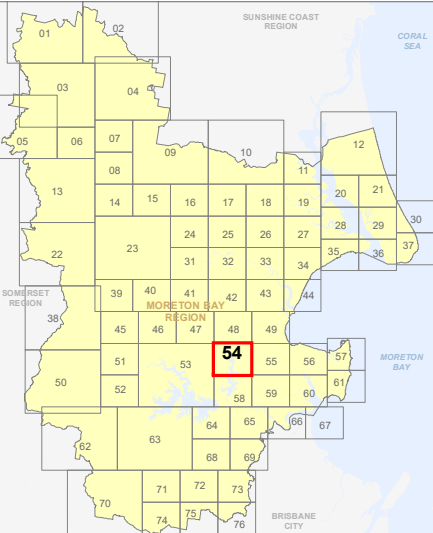
0 200 400 600 Metres

SCALE (A3): 1:15,000

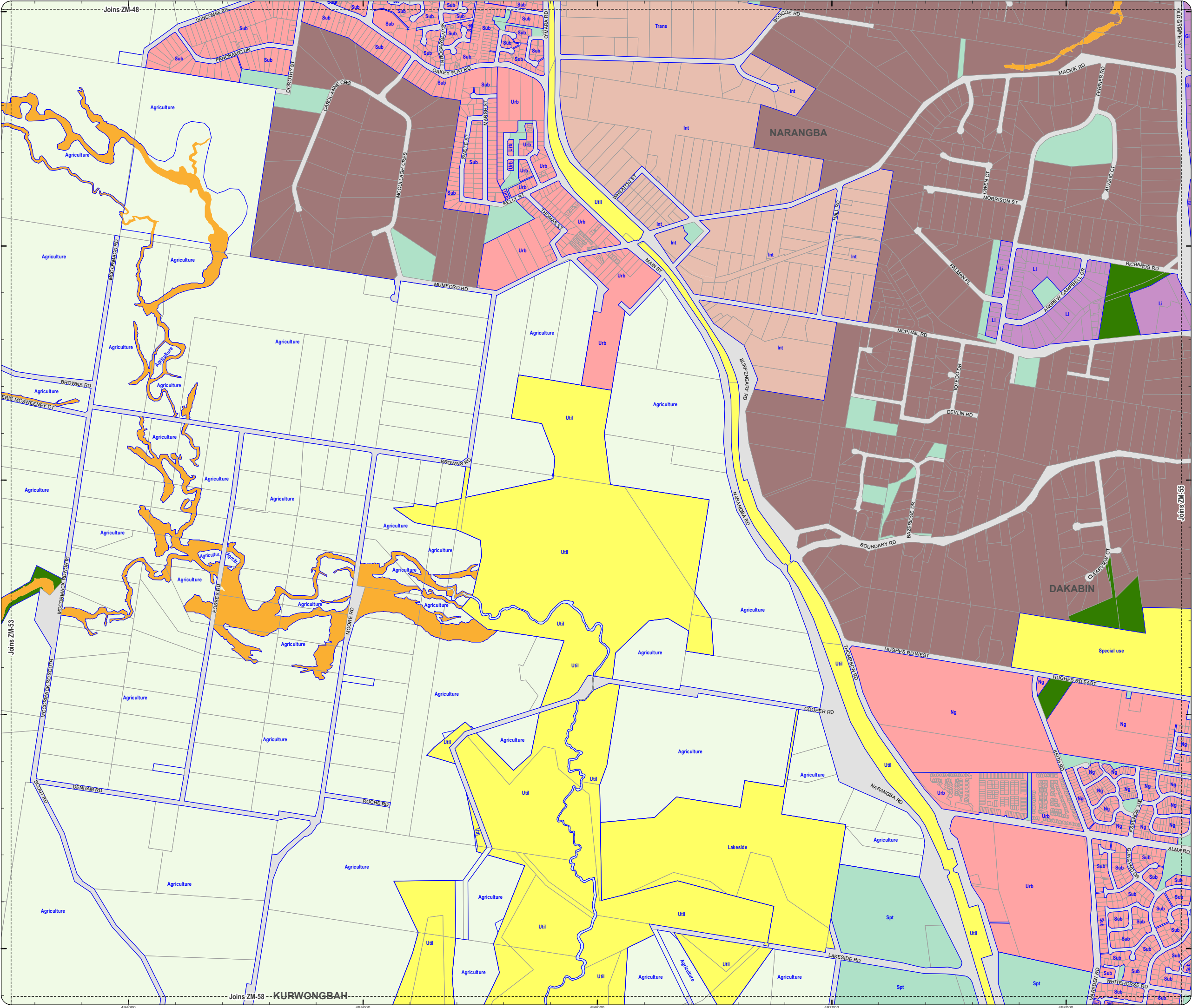
DCDB Version: September 2024
Projection: Map Grid of Australia, Zone 56
Horizontal Datum: Geocentric Datum of Australia 2020

DISCLAIMER: Some of the information shown in this document has been provided to Council from external third parties. Council makes no representation and gives no warranty about the accuracy, reliability, completeness or suitability for any particular purpose of the information. Persons should not rely on the information shown in this document to make any decision with financial or legal implications and should instead rely on their own enquiries. To the full extent that it is able to do so in law, Council disclaims all liability (including liability in negligence) for all costs, losses and damages (including indirect and consequential costs, losses and damages) caused by or arising from anyone using or relying on the information shown in this document for any purpose whatsoever.
© Copyright Moreton Bay City Council 2024





DCDB (Version September 2024) is reproduced with the permission of the State of Queensland.



**ZM-54
Zoning Map**



**PLANNING SCHEME
ZONING MAP**

-  Local plan boundary
 Local plan precincts
 Zone precincts
 Property boundaries

Zones

-  General residential
 Centre
 Recreation and open space
 Environmental management and conservation
 Industry
 Community facilities
 Emerging community
 Extractive industry
 Limited development
 Rural
 Rural residential
 Township

Precinct Abbreviations

CFC - Cedarton Foresters Cooperative and Mt Nebo plant nursery
Cc - Coastal communities
Dc - District centre
Gi - General industry
Int - Interim
Lc - Local centre
Li - Light industry
Mar - Marine industry
Mib - Mixed industry and business
Ng - Next generation neighbourhood
Ri - Restricted industry
Spc - Specialised centre
Spt - Sport and recreation
Sub - Suburban neighbourhood
Tc - Township centre
Ti - Township industry
Tcv - Township convenience
Tr - Township residential
Trans - Transition
Urb - Urban neighbourhood
Util - Utilities

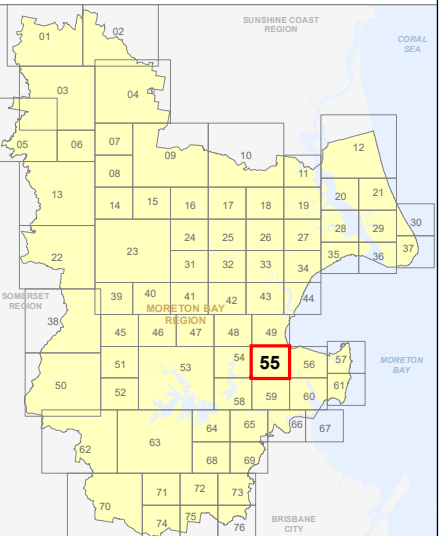
Effective from 30 October 2024

0 200 400 600 Metres

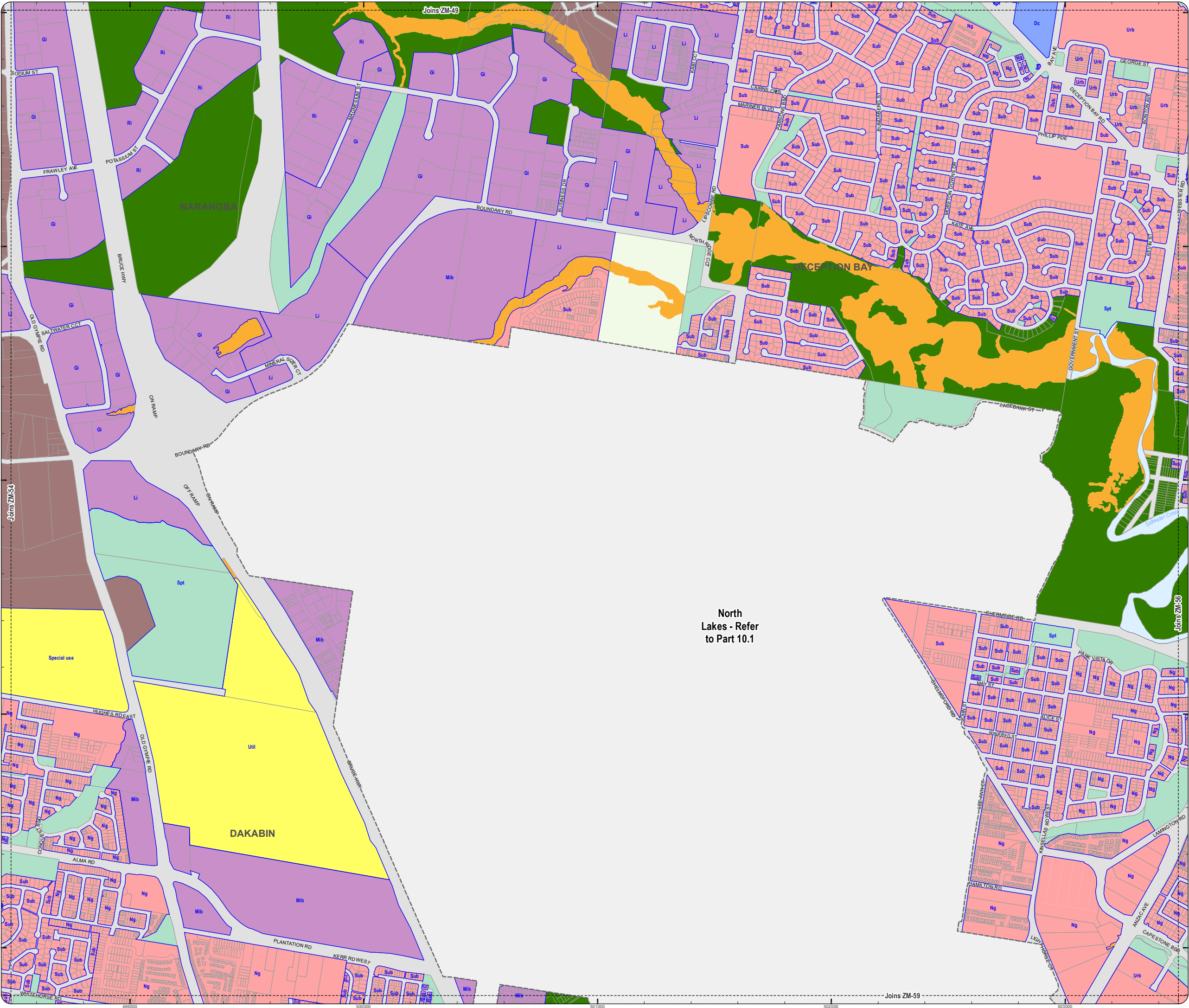
N
SCALE (A3): 1:15,000
DCDB Version: September 2024
Projection: Map Grid of Australia, Zone 56
Horizontal Datum: Geocentric Datum of Australia 2020

DISCLAIMER: Some of the information shown in this document has been provided to Council from external third parties. Council makes no representation and gives no warranty about the accuracy, reliability, completeness or suitability for any particular purpose of the information. Persons should not rely on the information shown in this document to make any decision with financial or legal implications and should instead rely on their own enquiries. To the full extent that it is able to do so in law, Council disclaims all liability (including liability in negligence) for all costs, losses and damages (including indirect and consequential costs, losses and damages) caused by or arising from anyone using or relying on the information shown in this document for any purpose whatsoever.
© Copyright Moreton Bay City Council 2024

DCDB (Version September 2024) is reproduced with the permission of the State of Queensland







**ZM-55
Zoning Map**



North
Lakes - Refer
to Part 10.1

**PLANNING SCHEME
ZONING MAP**

-  Local plan boundary
-  Local plan precincts
-  Zone precincts
-  Property boundaries

Zones

-  General residential
-  Centre
-  Recreation and open space
-  Environmental management and conservation
-  Industry
-  Community facilities
-  Emerging community
-  Extractive industry
-  Limited development
-  Rural
-  Rural residential
-  Township

Precinct Abbreviations

CFC - Cedarion Foresters Cooperative and Mt Nebo plant nursery
Cc - Coastal communities
Dc - District centre
Gi - General industry
Int - Interim
Lc - Local centre
Li - Light industry
Mar - Marine industry
Mib - Mixed industry and business
Ng - Next generation neighbourhood
Ri - Restricted industry
Spc - Specialised centre
Spt - Sport and recreation
Sub - Suburban neighbourhood
Tc - Township centre
Ti - Township industry
Tcv - Township convenience
Tr - Township residential
Trans - Transition
Urb - Urban neighbourhood
Util - Utilities

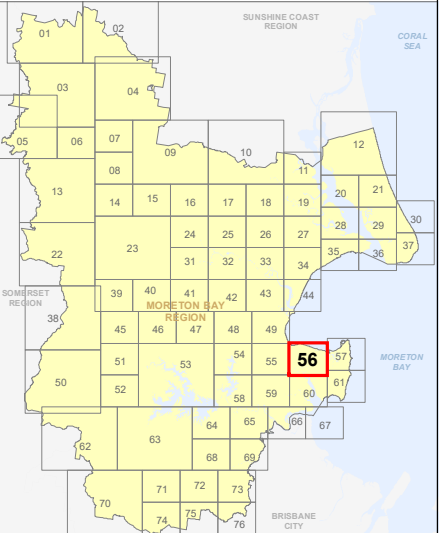
Effective from 30 October 2024

0 200 400 600 Metres

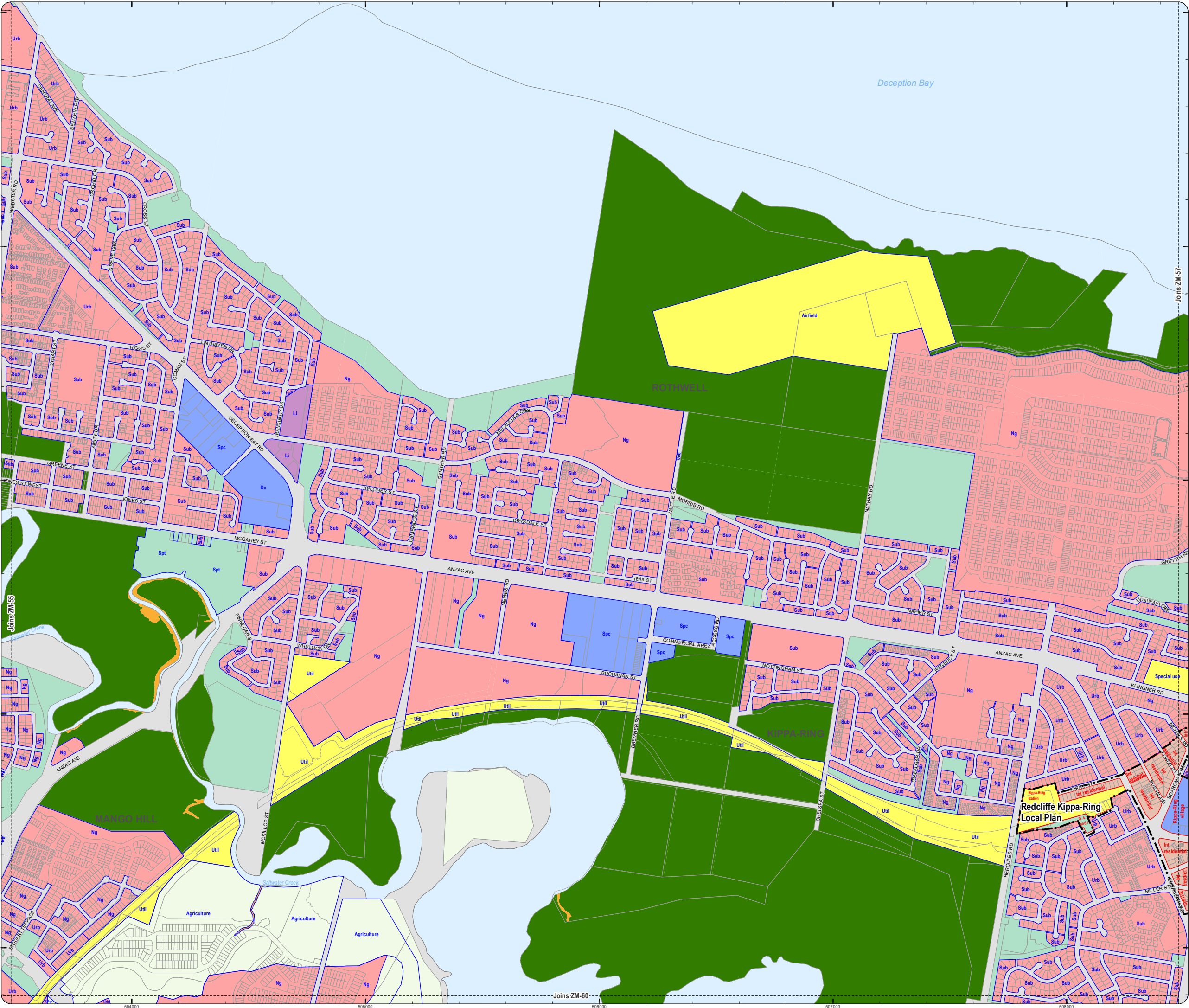
N
SCALE (A3): 1:15,000
DCDB Version: September 2024
Projection: Map Grid of Australia, Zone 56
Horizontal Datum: Geocentric Datum of Australia 2020

DISCLAIMER: Some of the information shown in this document has been provided to Council from external third parties. Council makes no representation and gives no warranty about the accuracy, reliability, completeness or suitability for any particular purpose of the information. Persons should not rely on the information shown in this document to make any decision with financial or legal implications and should instead rely on their own enquiries. To the full extent that it is able to do so in law, Council disclaims all liability (including liability in negligence) for all costs, losses and damages (including indirect and consequential costs, losses and damages) caused by or arising from anyone using or relying on the information shown in this document for any purpose whatsoever.
© Copyright Moreton Bay City Council 2024

DCDB (Version September 2024) is reproduced with the permission of the State of Queensland.







**ZM-56
Zoning Map**



Please Note: Do Not Print using "Page Scaling: Fit to Printable Area", this will distort the scale of the map and impacts quality of text and linework. Please print using setup of A3 paper size and Landscape orientation, with "Page Scaling: None", and you will not see this message.

**PLANNING SCHEME
ZONING MAP**

-  Local plan boundary
 Local plan precincts
 Zone precincts
 Property boundaries

Zones

-  General residential
 Centre
 Recreation and open space
 Environmental management and conservation
 Industry
 Community facilities
 Emerging community
 Extractive industry
 Limited development
 Rural
 Rural residential
 Township

Precinct Abbreviations

CFC - Cedarion Foresters Cooperative and Mt Nebo plant nursery
Cc - Coastal communities
Dc - District centre
Gi - General industry
Int - Interim
Lc - Local centre
Li - Light industry
Mar - Marine industry
Mib - Mixed industry and business
Ng - Next generation neighbourhood
Ri - Restricted industry
Spc - Specialised centre
Spt - Sport and recreation
Sub - Suburban neighbourhood
Tc - Township centre
Ti - Township industry
Tcv - Township convenience
Tr - Township residential
Trans - Transition
Urb - Urban neighbourhood
Util - Utilities

Effective from 30 October 2024

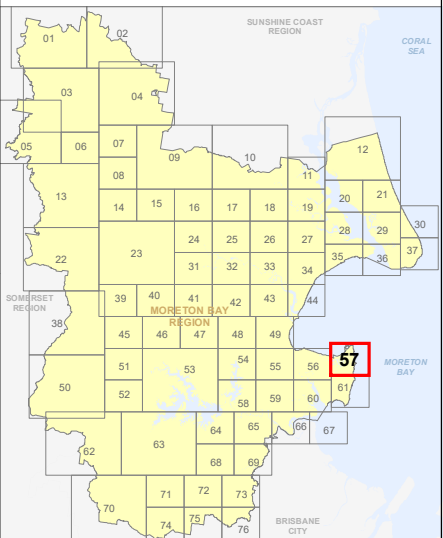
0 200 400 600 Metres

SCALE (A3): 1:15,000

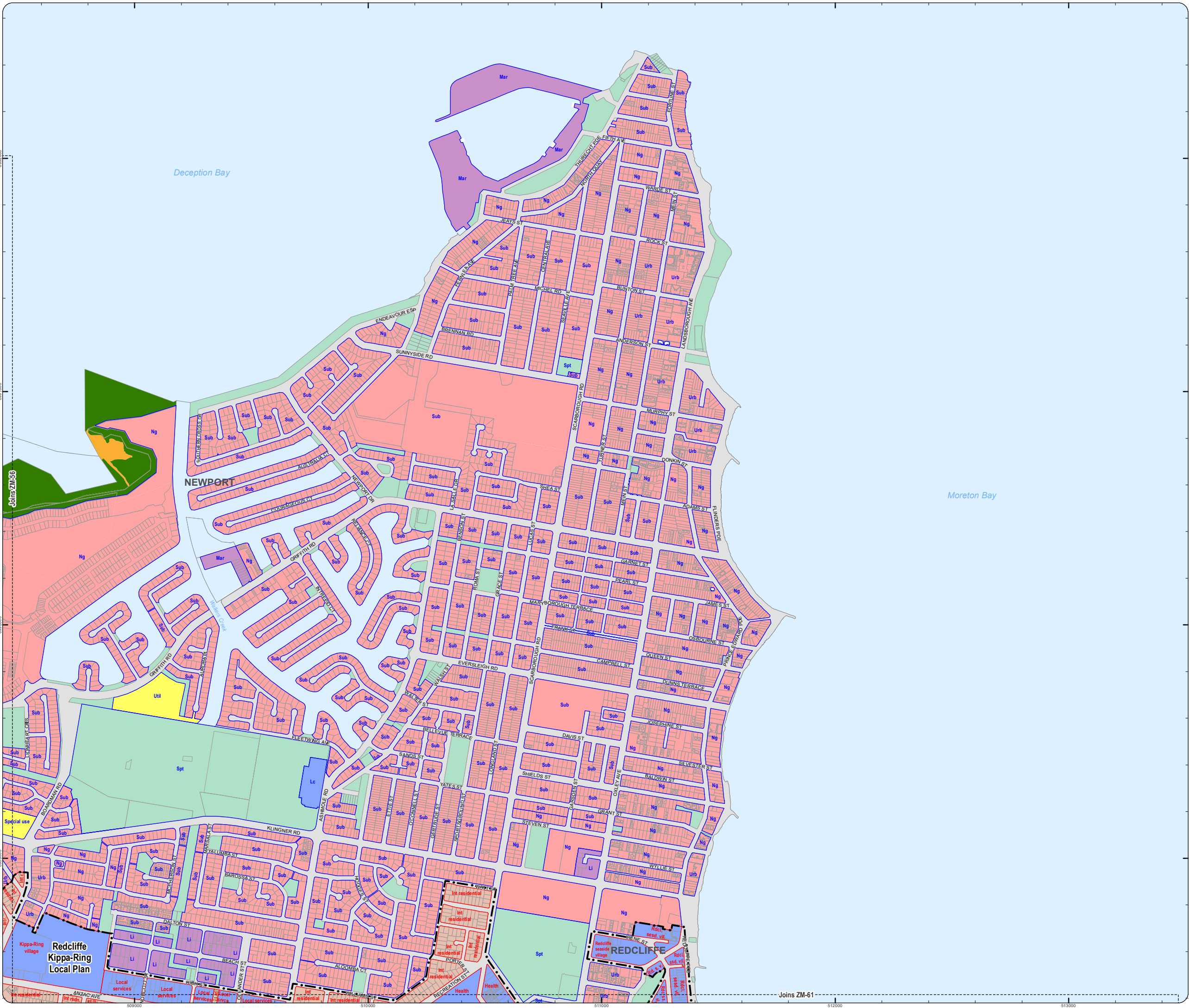
DCDB Version: September 2024
Projection: Map Grid of Australia, Zone 56
Horizontal Datum: Geocentric Datum of Australia 2020

DISCLAIMER: Some of the information shown in this document has been provided to Council from external third parties. Council makes no representation and gives no warranty about the accuracy, reliability, completeness or suitability for any particular purpose of the information. Persons should not rely on the information shown in this document to make any decision with financial or legal implications and should instead rely on their own enquiries. To the full extent that it is able to do so in law, Council disclaims all liability (including liability in negligence) for all costs, losses and damages (including indirect and consequential costs, losses and damages) caused by or arising from anyone using or relying on the information shown in this document for any purpose whatsoever.
© Copyright Moreton Bay City Council 2024

DCDB (Version September 2024) is reproduced with the permission of the State of Queensland.







**ZM-57
Zoning Map**



Please Note: Do Not Print using "Page Scaling: Fit to Printable Area", this will distort the scale of the map and impacts quality of text and linework. Please print using setup of A3 paper size and Landscape orientation, with "Page Scaling: None", and you will not see this message.

**PLANNING SCHEME
ZONING MAP**

-  Local plan boundary
-  Local plan precincts
-  Zone precincts
-  Property boundaries

Zones

-  General residential
-  Centre
-  Recreation and open space
-  Environmental management and conservation
-  Industry
-  Community facilities
-  Emerging community
-  Extractive industry
-  Limited development
-  Rural
-  Rural residential
-  Township

Precinct Abbreviations

CFC - Cedarton Foresters Cooperative and Mt Nebo plant nursery
Cc - Coastal communities
Dc - District centre
Gi - General industry
Int - Interim
Lc - Local centre
Li - Light industry
Mar - Marine industry
Mib - Mixed industry and business
Ng - Next generation neighbourhood
Ri - Restricted industry
Spc - Specialised centre
Spt - Sport and recreation
Sub - Suburban neighbourhood
Tc - Township centre
Ti - Township industry
Tcv - Township convenience
Tr - Township residential
Trans - Transition
Urb - Urban neighbourhood
Util - Utilities

Effective from 30 October 2024

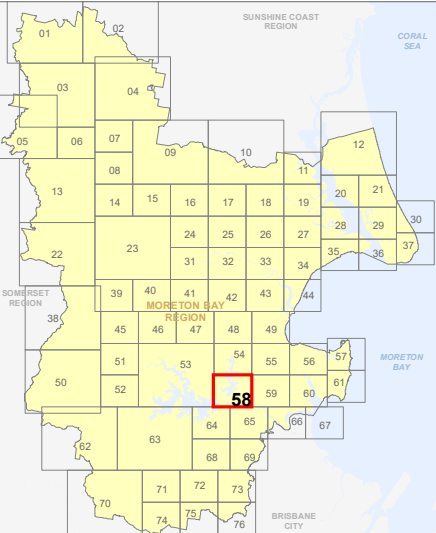
0 200 400 600 Metres

SCALE (A3): 1:15,000

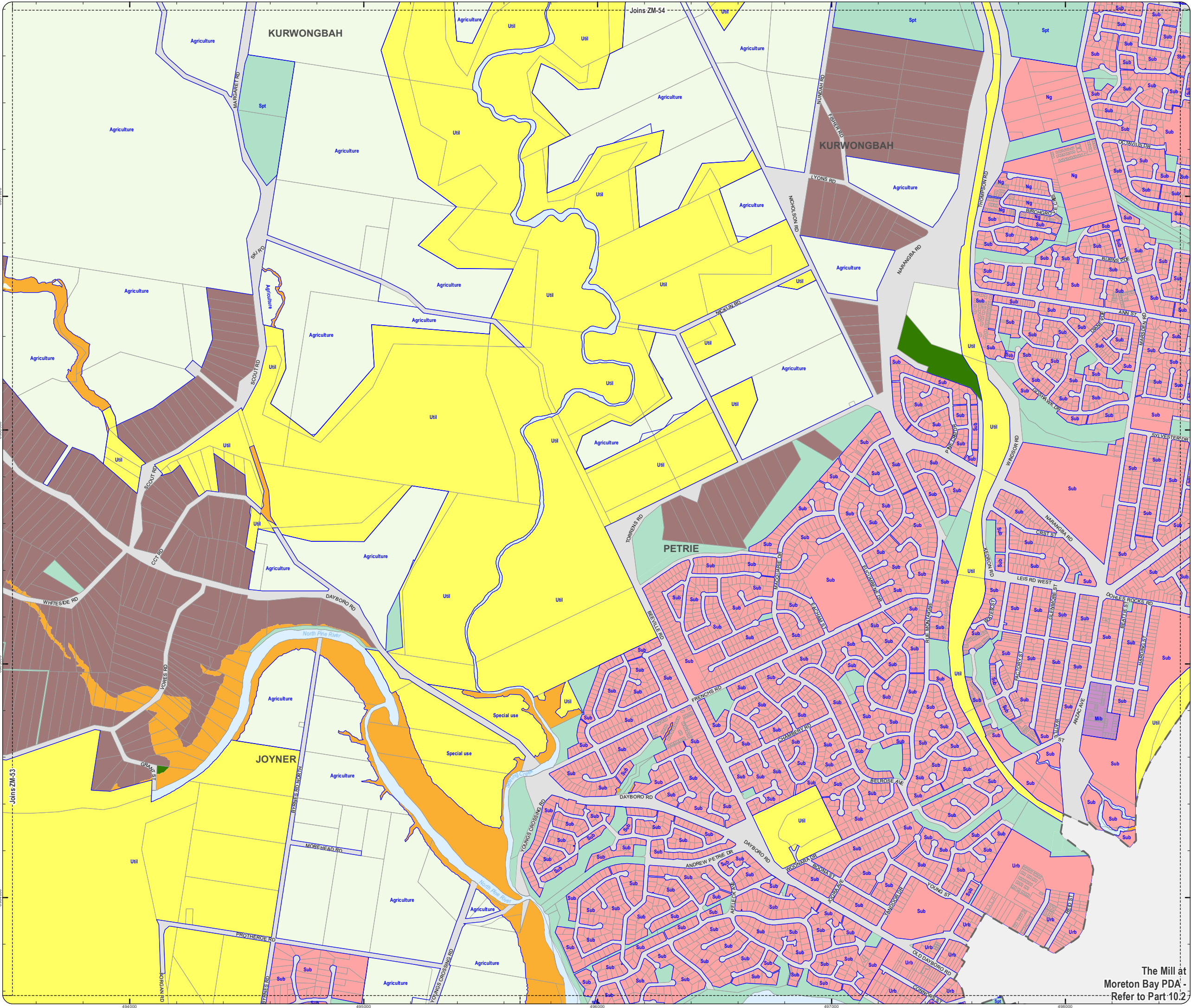
N
DCDB Version: September 2024
Projection: Map Grid of Australia, Zone 56
Horizontal Datum: Geocentric Datum of Australia 2020

DISCLAIMER: Some of the information shown in this document has been provided to Council from external third parties. Council makes no representation and gives no warranty about the accuracy, reliability, completeness or suitability for any particular purpose of the information. Persons should not rely on the information shown in this document to make any decision with financial or legal implications and should instead rely on their own enquiries. To the full extent that it is able to do so in law, Council disclaims all liability (including liability in negligence) for all costs, losses and damages (including indirect and consequential costs, losses and damages) caused by or arising from anyone using or relying on the information shown in this document for any purpose whatsoever.
© Copyright Moreton Bay City Council 2024

DCDB (Version September 2024) is reproduced with the permission of the State of Queensland.







**ZM-58
Zoning Map**



The Mill at
Moreton Bay PDA -
Refer to Part 10:2

**PLANNING SCHEME
ZONING MAP**

-  Local plan boundary
 Local plan precincts
 Zone precincts
 Property boundaries

Zones

-  General residential
 Centre
 Recreation and open space
 Environmental management and conservation
 Industry
 Community facilities
 Emerging community
 Extractive industry
 Limited development
 Rural
 Rural residential
 Township

Precinct Abbreviations

- CFC - Cedarton Foresters Cooperative and Mt Nebo plant nursery
Cc - Coastal communities
Dc - District centre
Gi - General industry
Int - Interim
Lc - Local centre
Li - Light industry
Mar - Marine industry
Mib - Mixed industry and business
Ng - Next generation neighbourhood
Ri - Restricted industry
Spc - Specialised centre
Spt - Sport and recreation
Sub - Suburban neighbourhood
Tc - Township centre
Ti - Township industry
Tcv - Township convenience
Tr - Township residential
Trans - Transition
Urb - Urban neighbourhood
Util - Utilities

Effective from 30 October 2024

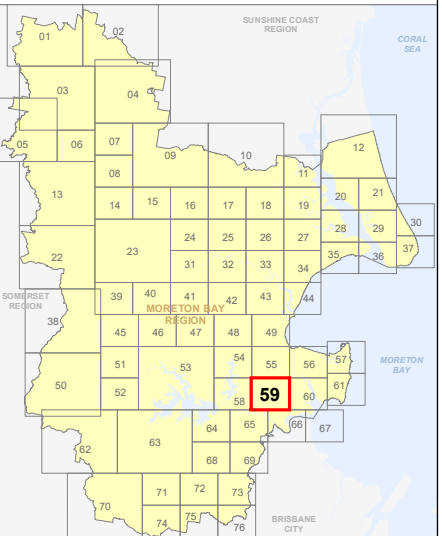
0 200 400 600 Metres

SCALE (A3): 1:15,000

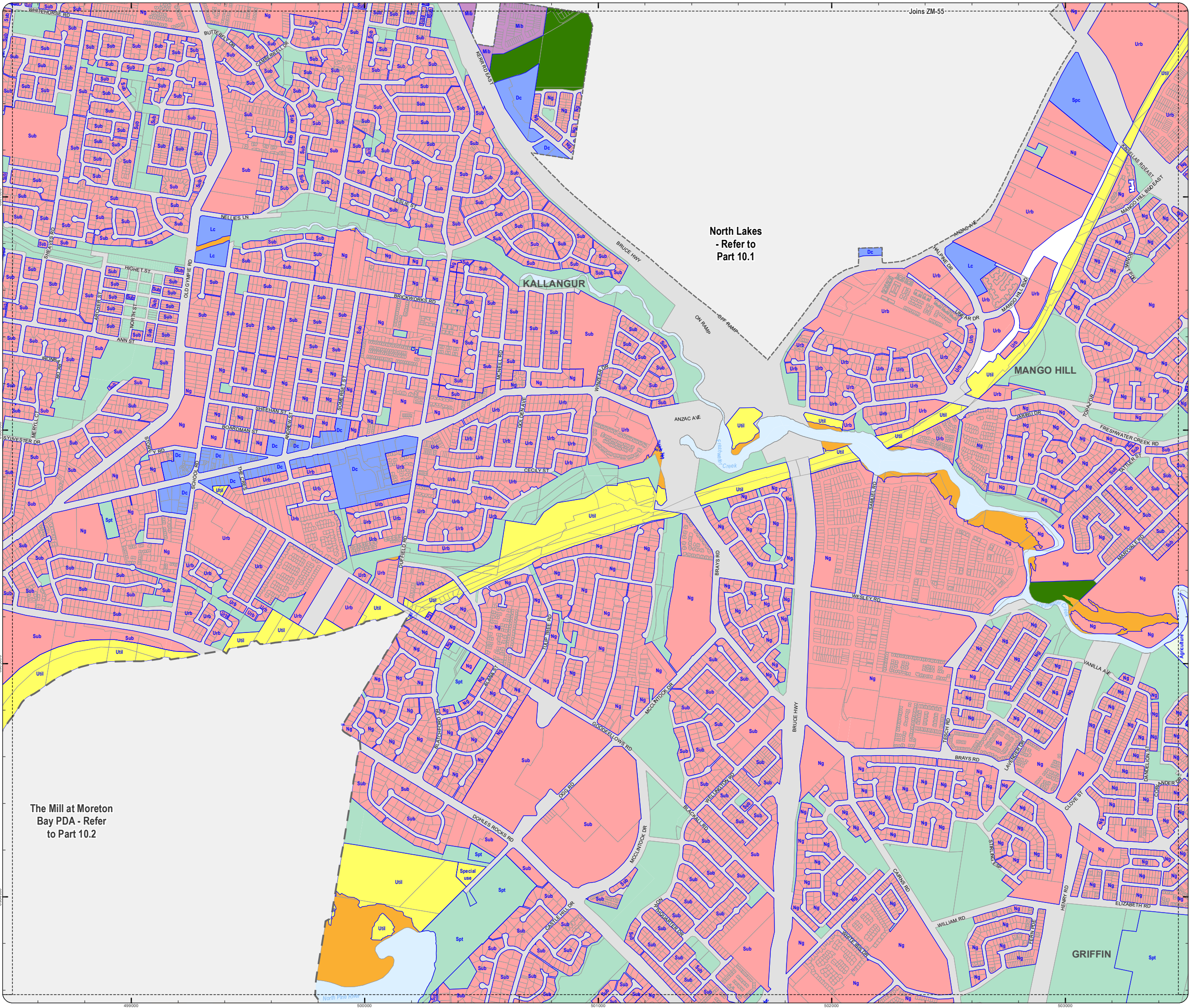
DCDB Version: September 2024
Projection: Map Grid of Australia, Zone 56
Horizontal Datum: Geocentric Datum of Australia 2020

DISCLAIMER: Some of the information shown in this document has been provided to Council from external third parties. Council makes no representation and gives no warranty about the accuracy, reliability, completeness or suitability for any particular purpose of the information. Persons should not rely on the information shown in this document to make any decision with financial or legal implications and should instead rely on their own enquiries. To the full extent that it is able to do so in law, Council disclaims all liability (including liability in negligence) for all costs, losses and damages (including indirect and consequential costs, losses and damages) caused by or arising from anyone using or relying on the information shown in this document for any purpose whatsoever.
© Copyright Moreton Bay City Council 2024

DCDB (Version September 2024) is reproduced with the permission of the State of Queensland.

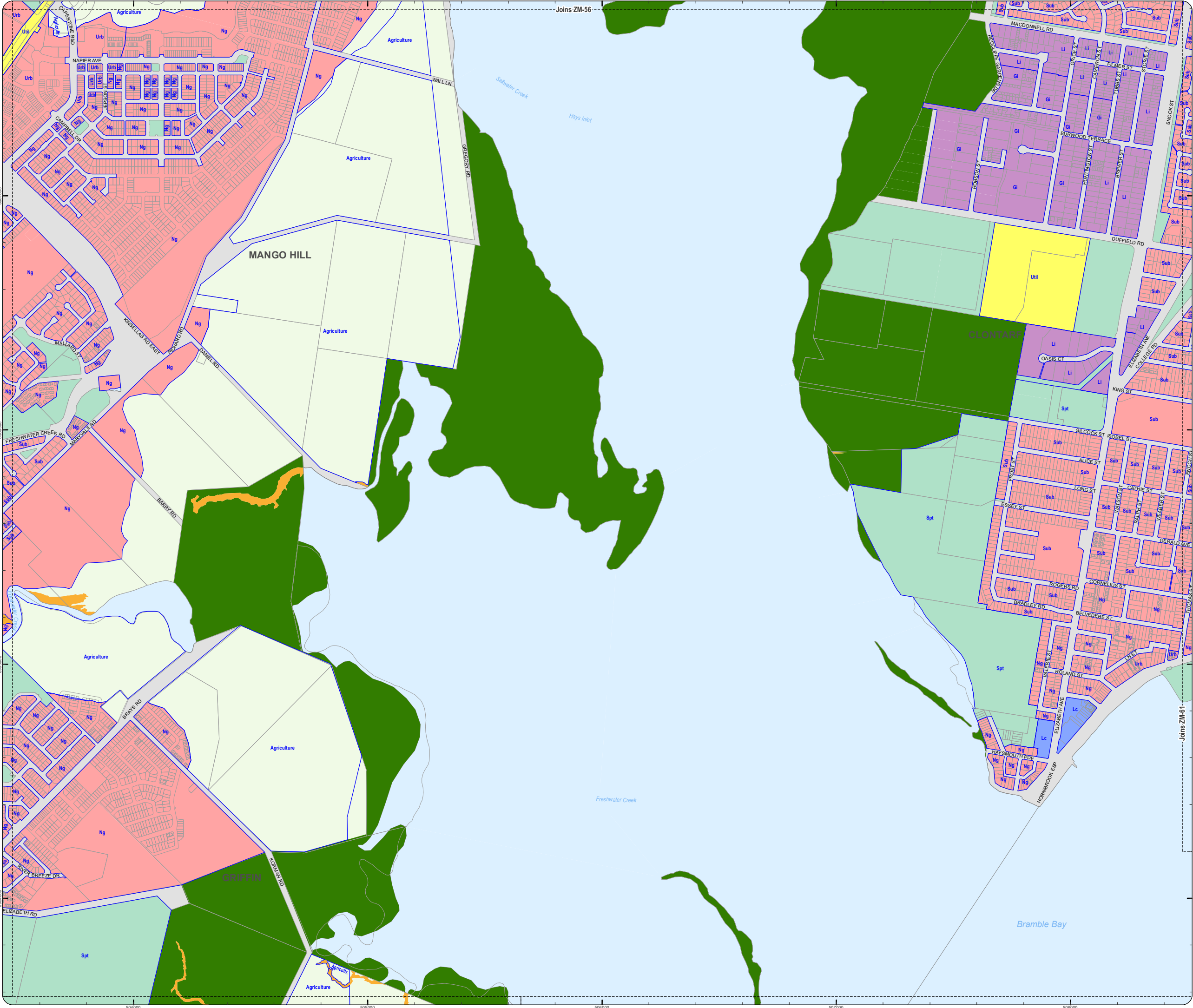


**ZM-59
Zoning Map**



**North Lakes
- Refer to
Part 10.1**

**The Mill at Moreton
Bay PDA - Refer
to Part 10.2**



**PLANNING SCHEME
ZONING MAP**

- Local plan boundary
- Local plan precincts
- Zone precincts
- Property boundaries

Zones

- General residential
- Centre
- Recreation and open space
- Environmental management and conservation
- Industry
- Community facilities
- Emerging community
- Extractive industry
- Limited development
- Rural
- Rural residential
- Township

Precinct Abbreviations

CFC - Cedartown Foresters Cooperative and Mt Nebo plant nursery
Cc - Coastal communities
Dc - District centre
Gi - General industry
Int - Interim
Lc - Local centre
Li - Light industry
Mar - Marine industry
Mib - Mixed industry and business
Ng - Next generation neighbourhood
Ri - Restricted industry
Spc - Specialised centre
Spt - Sport and recreation
Sub - Suburban neighbourhood
Tc - Township centre
Ti - Township industry
Tcv - Township convenience
Tr - Township residential
Trans - Transition
Urb - Urban neighbourhood
Util - Utilities

Effective from 30 October 2024

0 200 400 600 Metres

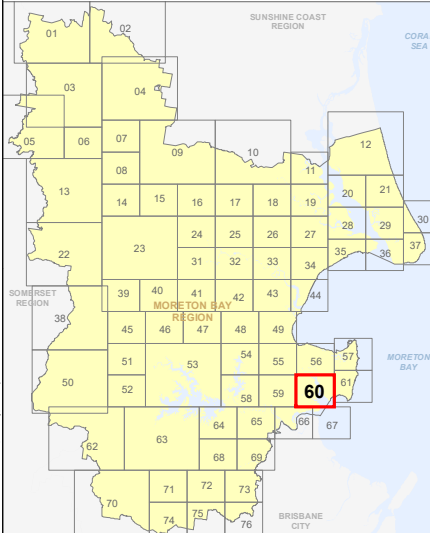


SCALE (A3): 1:15,000

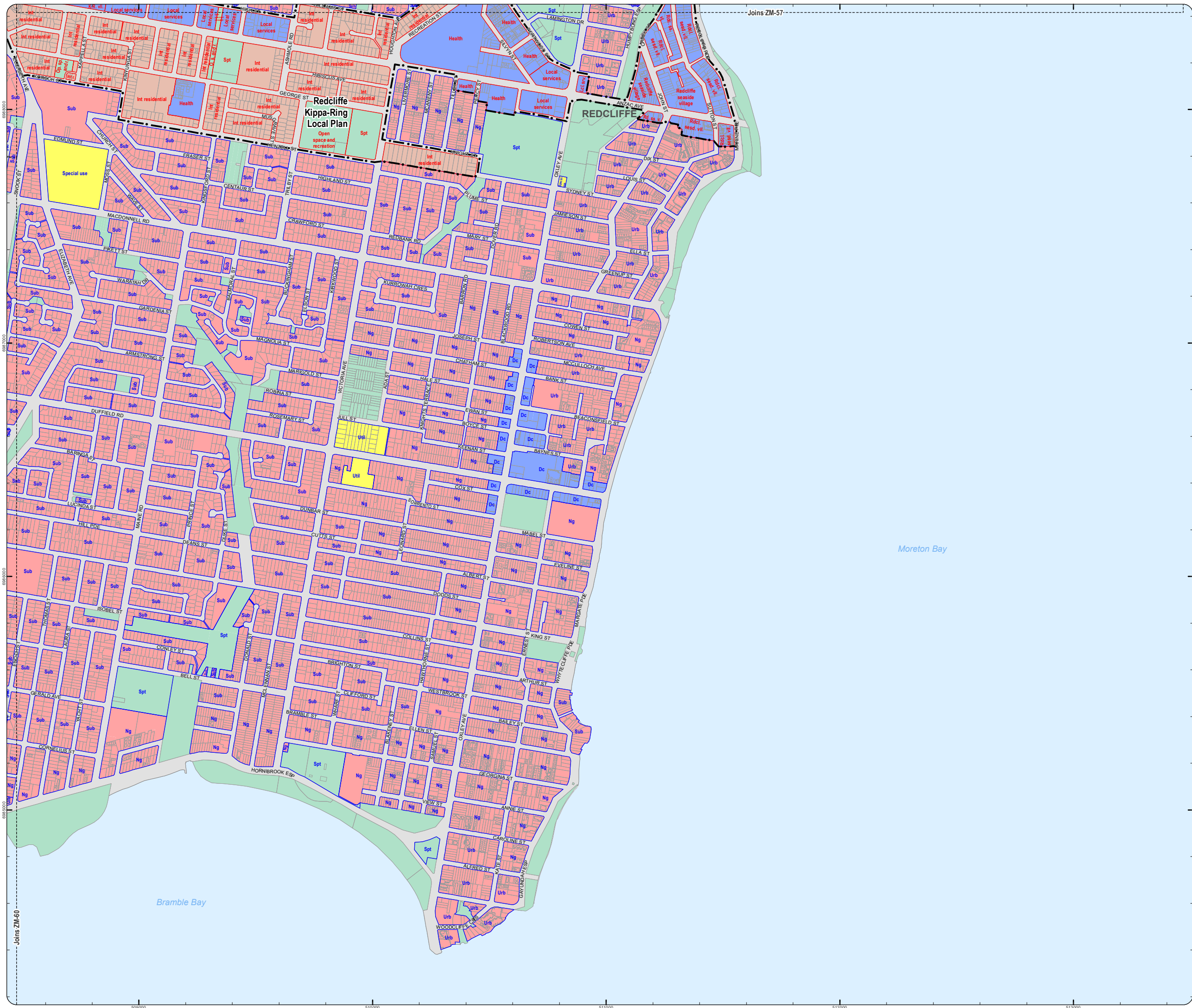
DCDB Version: September 2024
Projection: Map Grid of Australia, Zone 56
Horizontal Datum: Geocentric Datum of Australia 2020

DISCLAIMER: Some of the information shown in this document has been provided to Council from external third parties. Council makes no representation and gives no warranty about the accuracy, reliability, completeness or suitability for any particular purpose of the information. Persons should not rely on the information shown in this document to make any decision with financial or legal implications and should instead rely on their own enquiries. To the full extent that it is able to do so in law, Council disclaims all liability (including liability in negligence) for all costs, losses and damages (including indirect and consequential costs, losses and damages) caused by or arising from anyone using or relying on the information shown in this document for any purpose whatsoever.
© Copyright Moreton Bay City Council 2024





DCDB (Version September 2024) is reproduced with the permission of the State of Queensland.



**ZM-60
Zoning Map**



**PLANNING SCHEME
ZONING MAP**

-  Local plan boundary
 Local plan precincts
 Zone precincts
 Property boundaries

Zones

-  General residential
 Centre
 Recreation and open space
 Environmental management and conservation
 Industry
 Community facilities
 Emerging community
 Extractive industry
 Limited development
 Rural
 Rural residential
 Township

Precinct Abbreviations

CFC - Cedarion Foresters Cooperative and Mt Nebo plant nursery
Cc - Coastal communities
Dc - District centre
Gi - General industry
Int - Interim
Lc - Local centre
Li - Light industry
Mar - Marine industry
Mib - Mixed industry and business
Ng - Next generation neighbourhood
Ri - Restricted industry
Spc - Specialised centre
Spt - Sport and recreation
Sub - Suburban neighbourhood
Tc - Township centre
Ti - Township industry
Tcv - Township convenience
Tr - Township residential
Trans - Transition
Urb - Urban neighbourhood
Util - Utilities

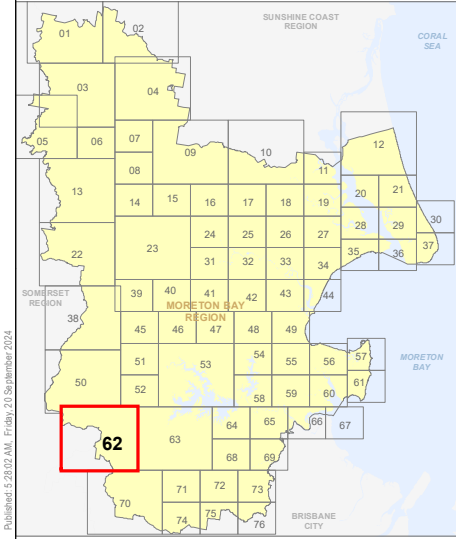
Effective from 30 October 2024

0 400 800 1,200 Metres

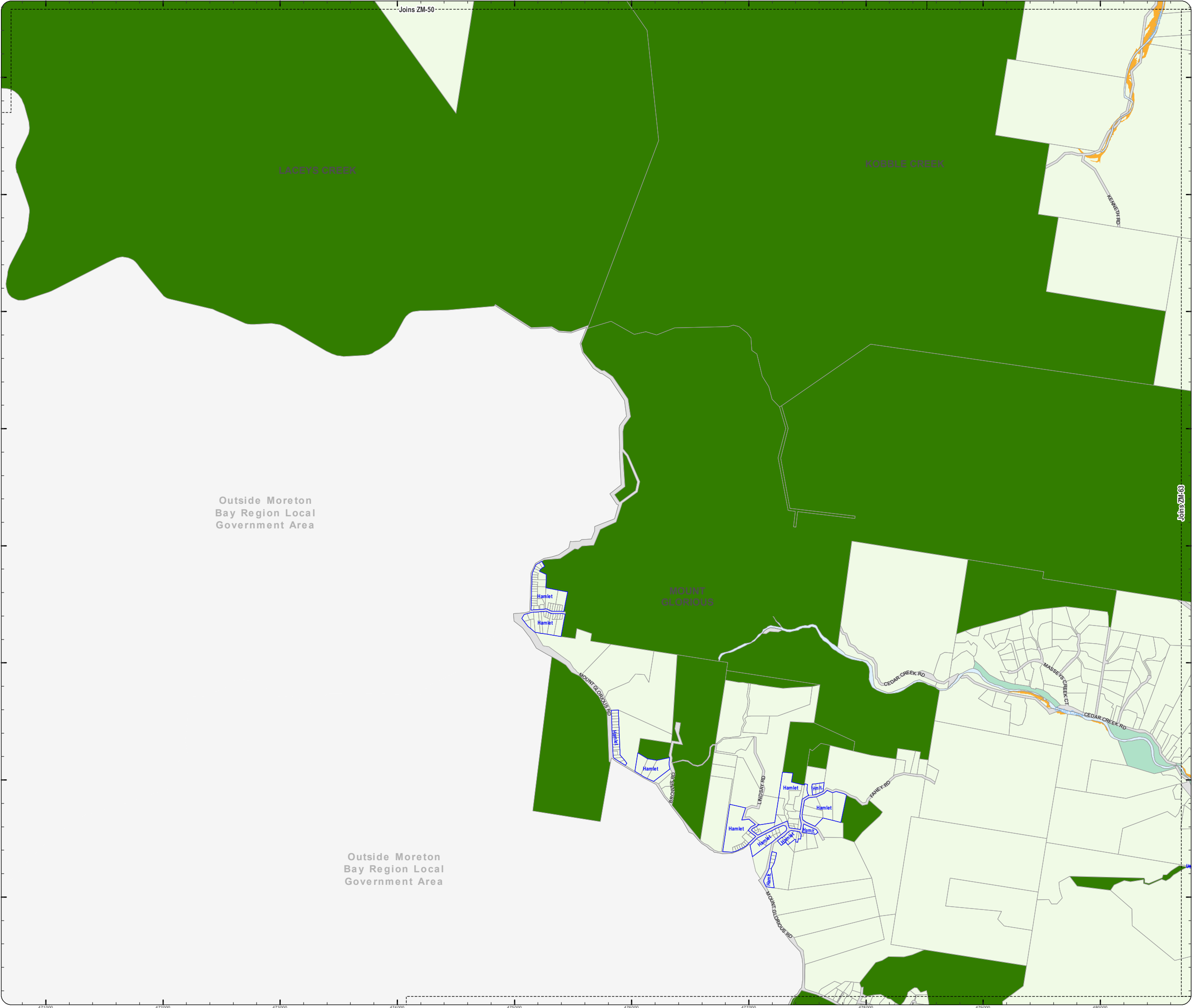
N
SCALE (A3): 1:30,000
DCDB Version: September 2024
Projection: Map Grid of Australia, Zone 56
Horizontal Datum: Geocentric Datum of Australia 2020

DISCLAIMER: Some of the information shown in this document has been provided to Council from external third parties. Council makes no representation and gives no warranty about the accuracy, reliability, completeness or suitability for any particular purpose of the information. Persons should not rely on the information shown in this document to make any decision with financial or legal implications and should instead rely on their own enquiries. To the full extent that it is able to do so in law, Council disclaims all liability (including liability in negligence) for all costs, losses and damages (including indirect and consequential costs, losses and damages) caused by or arising from anyone using or relying on the information shown in this document for any purpose whatsoever.
© Copyright Moreton Bay City Council 2024





DCDB (Version September 2024) is reproduced with the permission of the State of Queensland.



**ZM-62
Zoning Map**



**PLANNING SCHEME
ZONING MAP**

-  Local plan boundary
-  Local plan precincts
-  Zone precincts
-  Property boundaries

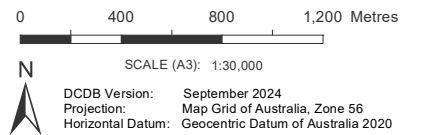
Zones

-  General residential
-  Centre
-  Recreation and open space
-  Environmental management and conservation
-  Industry
-  Community facilities
-  Emerging community
-  Extractive industry
-  Limited development
-  Rural
-  Rural residential
-  Township

Precinct Abbreviations

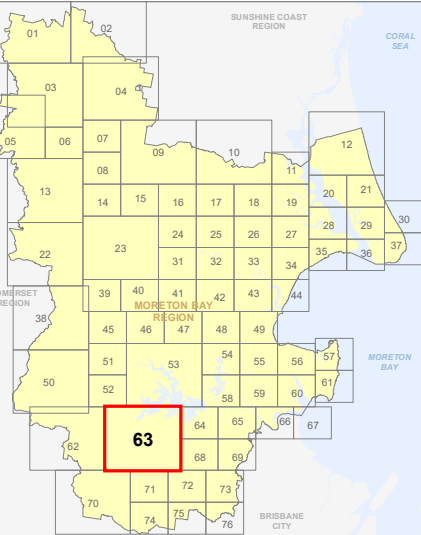
CFC - Cedarion Foresters Cooperative and Mt Nebo plant nursery
Cc - Coastal communities
Dc - District centre
Gi - General industry
Int - Interim
Lc - Local centre
Li - Light industry
Mar - Marine industry
Mib - Mixed industry and business
Ng - Next generation neighbourhood
Ri - Restricted industry
Spc - Specialised centre
Spt - Sport and recreation
Sub - Suburban neighbourhood
Tc - Township centre
Ti - Township industry
Tcv - Township convenience
Tr - Township residential
Trans - Transition
Urb - Urban neighbourhood
Util - Utilities

Effective from 30 October 2024

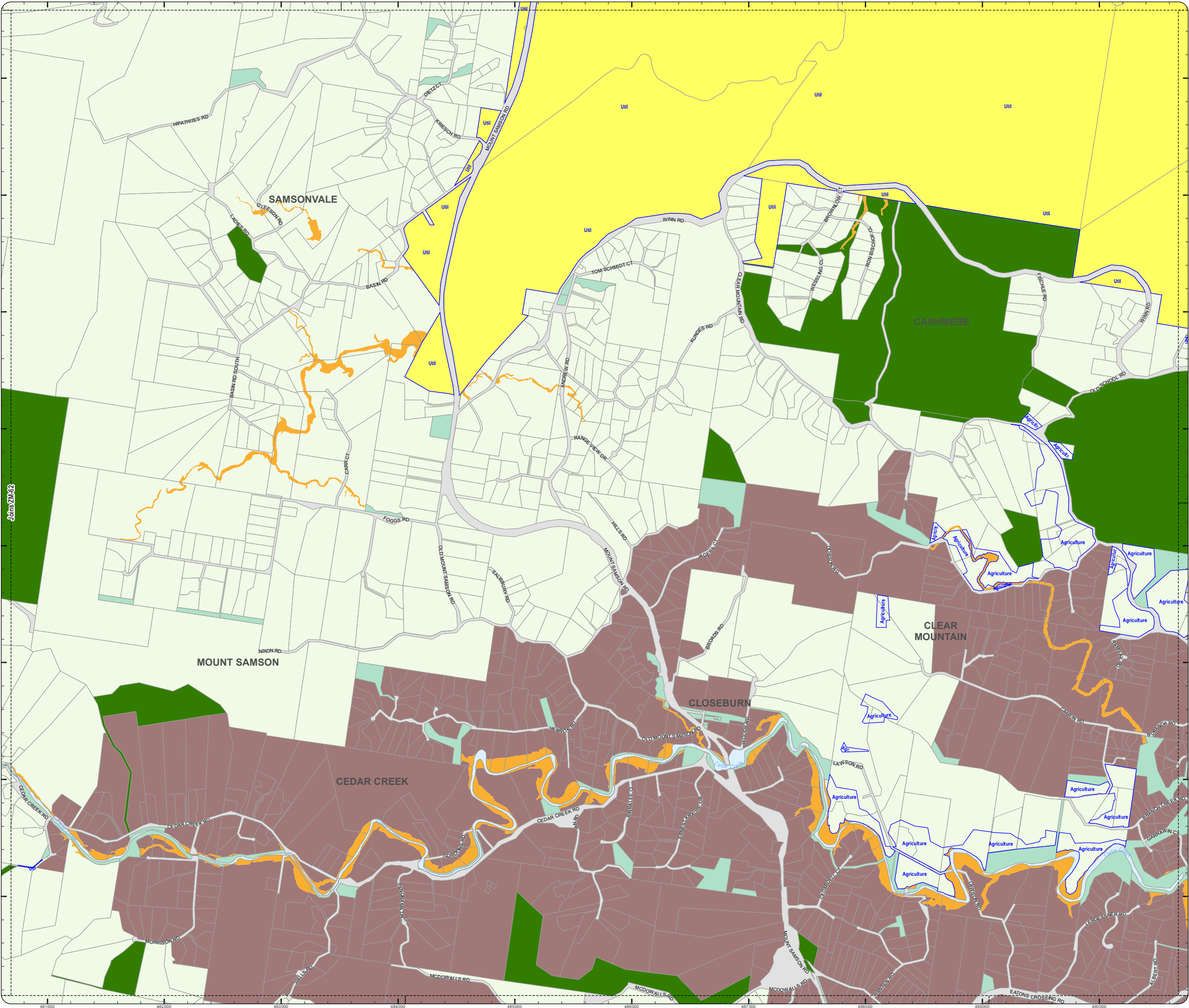


DISCLAIMER: Some of the information shown in this document has been provided to Council from external third parties. Council makes no representation and gives no warranty about the accuracy, reliability, completeness or suitability for any particular purpose of the information. Persons should not rely on the information shown in this document to make any decision with financial or legal implications and should instead rely on their own enquiries. To the full extent that it is able to do so in law, Council disclaims all liability (including liability in negligence) for all costs, losses and damages (including indirect and consequential costs, losses and damages) caused by or arising from anyone using or relying on the information shown in this document for any purpose whatsoever.
© Copyright Moreton Bay City Council 2024





DCDB (Version September 2024) is reproduced with the permission of the State of Queensland.



**ZM-63
Zoning Map**



**PLANNING SCHEME
ZONING MAP**

-  Local plan boundary
-  Local plan precincts
-  Zone precincts
-  Property boundaries

Zones

-  General residential
-  Centre
-  Recreation and open space
-  Environmental management and conservation
-  Industry
-  Community facilities
-  Emerging community
-  Extractive industry
-  Limited development
-  Rural
-  Rural residential
-  Township

Precinct Abbreviations

CFC - Cedarion Foresters Cooperative and Mt Nebo plant nursery
Cc - Coastal communities
Dc - District centre
Gi - General industry
Int - Interim
Lc - Local centre
Li - Light industry
Mar - Marine industry
Mib - Mixed industry and business
Ng - Next generation neighbourhood
Ri - Restricted industry
Spc - Specialised centre
Spt - Sport and recreation
Sub - Suburban neighbourhood
Tc - Township centre
Ti - Township industry
Tcv - Township convenience
Tr - Township residential
Trans - Transition
Urb - Urban neighbourhood
Util - Utilities

Effective from 30 October 2024

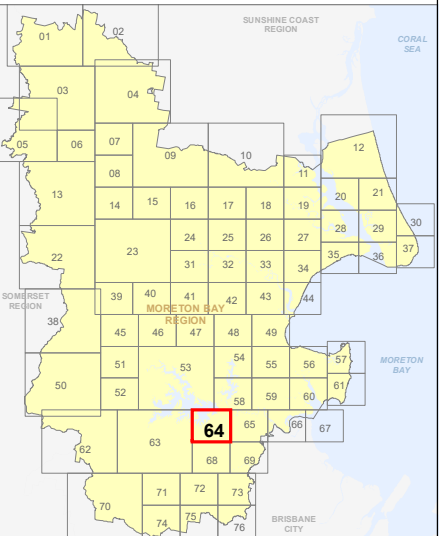
0 200 400 600 Metres

SCALE (A3): 1:15,000

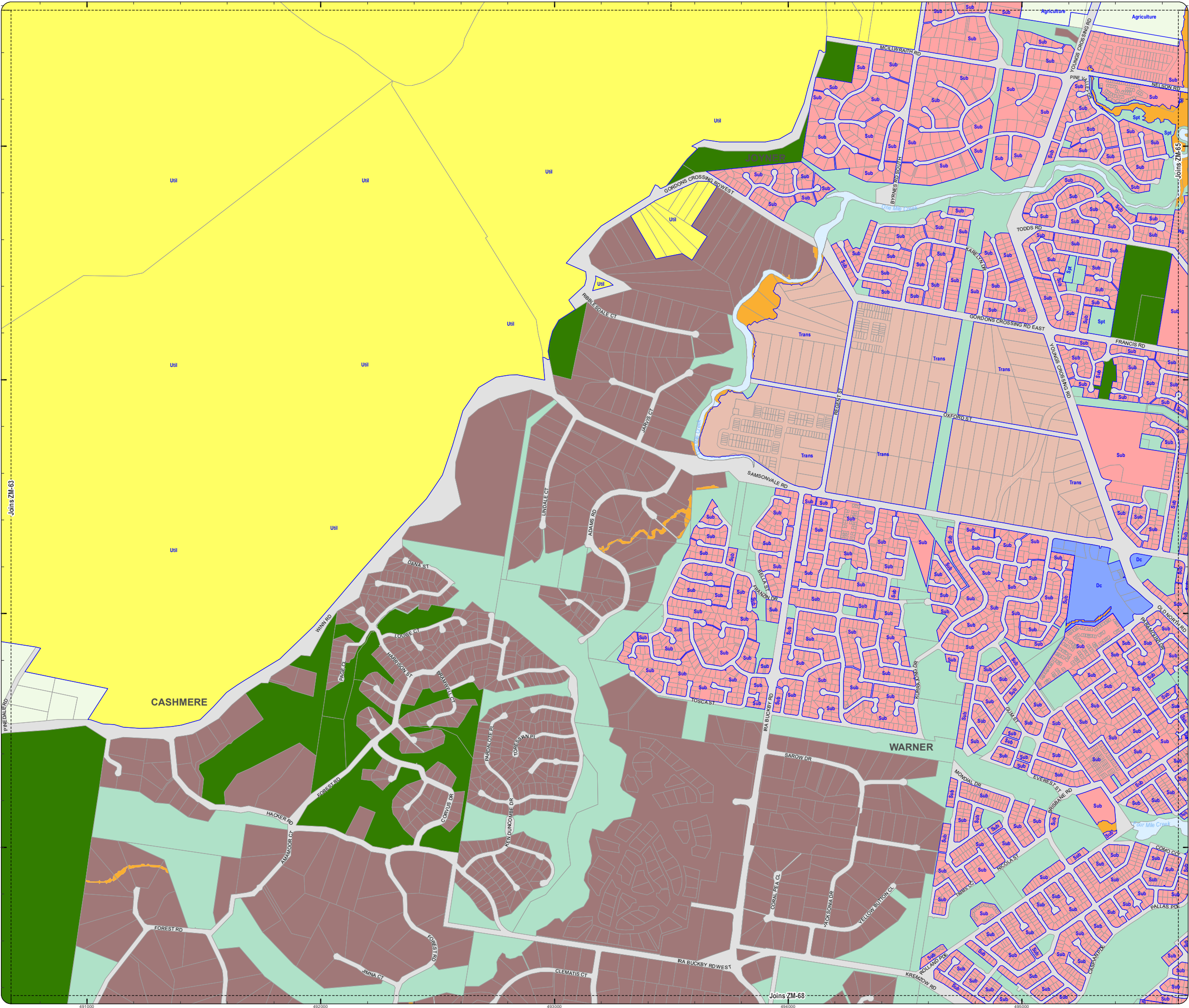
N
DCDB Version: September 2024
Projection: Map Grid of Australia, Zone 56
Horizontal Datum: Geocentric Datum of Australia 2020

DISCLAIMER: Some of the information shown in this document has been provided to Council from external third parties. Council makes no representation and gives no warranty about the accuracy, reliability, completeness or suitability for any particular purpose of the information. Persons should not rely on the information shown in this document to make any decision with financial or legal implications and should instead rely on their own enquiries. To the full extent that it is able to do so in law, Council disclaims all liability (including liability in negligence) for all costs, losses and damages (including indirect and consequential costs, losses and damages) caused by or arising from anyone using or relying on the information shown in this document for any purpose whatsoever.
© Copyright Moreton Bay City Council, 2024





DCDB (Version September 2024) is reproduced with the permission of the State of Queensland.



**ZM-64
Zoning Map**



**PLANNING SCHEME
ZONING MAP**

-  Local plan boundary
 Local plan precincts
 Zone precincts
 Property boundaries

Zones

-  General residential
 Centre
 Recreation and open space
 Environmental management and conservation
 Industry
 Community facilities
 Emerging community
 Extractive industry
 Limited development
 Rural
 Rural residential
 Township

Precinct Abbreviations

CFC - Cedarion Foresters Cooperative and Mt Nebo plant nursery
Cc - Coastal communities
Dc - District centre
Gi - General industry
Int - Interim
Lc - Local centre
Li - Light industry
Mar - Marine industry
Mib - Mixed industry and business
Ng - Next generation neighbourhood
Ri - Restricted industry
Spc - Specialised centre
Spt - Sport and recreation
Sub - Suburban neighbourhood
Tc - Township centre
Ti - Township industry
Tcv - Township convenience
Tr - Township residential
Trans - Transition
Urb - Urban neighbourhood
Util - Utilities

Effective from 30 October 2024

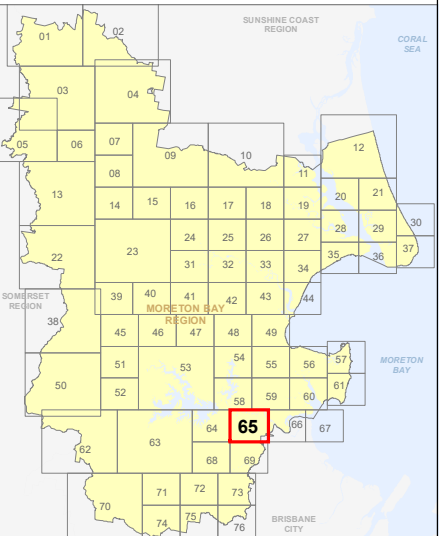
0 200 400 600 Metres

N SCALE (A3): 1:15,000

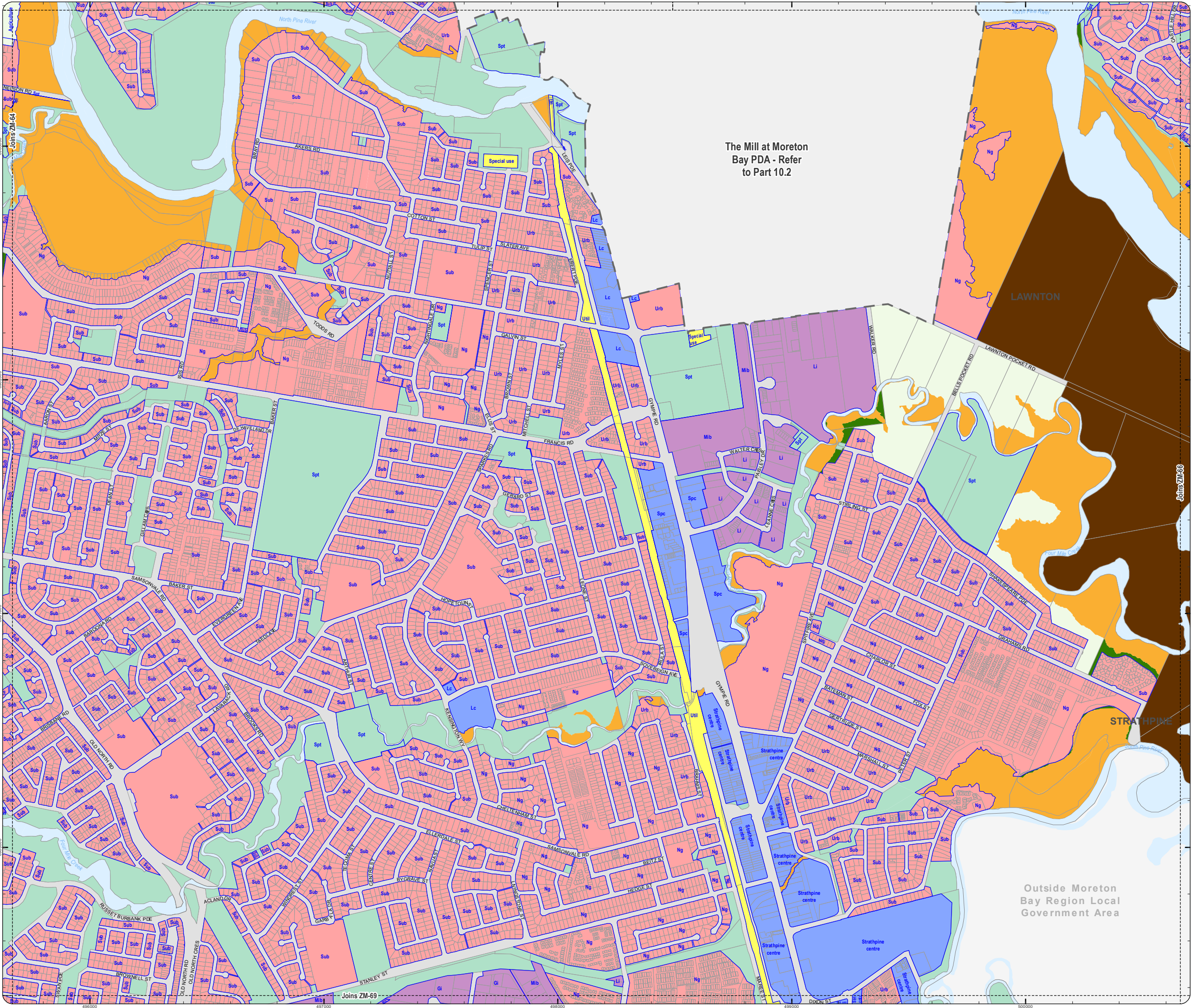
DCDB Version: September 2024
Projection: Map Grid of Australia, Zone 56
Horizontal Datum: Geocentric Datum of Australia 2020

DISCLAIMER: Some of the information shown in this document has been provided to Council from external third parties. Council makes no representation and gives no warranty about the accuracy, reliability, completeness or suitability for any particular purpose of the information. Persons should not rely on the information shown in this document to make any decision with financial or legal implications and should instead rely on their own enquiries. To the full extent that it is able to do so in law, Council disclaims all liability (including liability in negligence) for all costs, losses and damages (including indirect and consequential costs, losses and damages) caused by or arising from anyone using or relying on the information shown in this document for any purpose whatsoever.
© Copyright Moreton Bay City Council 2024

DCDB (Version September 2024) is reproduced with the permission of the State of Queensland







**ZM-65
Zoning Map**



The Mill at Moreton
Bay PDA - Refer
to Part 10.2

Outside Moreton
Bay Region Local
Government Area

**PLANNING SCHEME
ZONING MAP**

-  Local plan boundary
 Local plan precincts
 Zone precincts
 Property boundaries

Zones

-  General residential
 Centre
 Recreation and open space
 Environmental management and conservation
 Industry
 Community facilities
 Emerging community
 Extractive industry
 Limited development
 Rural
 Rural residential
 Township


Precinct Abbreviations

CFC - Cedarton Foresters Cooperative and Mt Nebo plant nursery
Cc - Coastal communities
Dc - District centre
Gi - General industry
Int - Interim
Lc - Local centre
Li - Light industry
Mar - Marine industry
Mib - Mixed industry and business
Ng - Next generation neighbourhood
Ri - Restricted industry
Spc - Specialised centre
Spt - Sport and recreation
Sub - Suburban neighbourhood
Tc - Township centre
Ti - Township industry
Tcv - Township convenience
Tr - Township residential
Trans - Transition
Urb - Urban neighbourhood
Util - Utilities

Effective from 30 October 2024

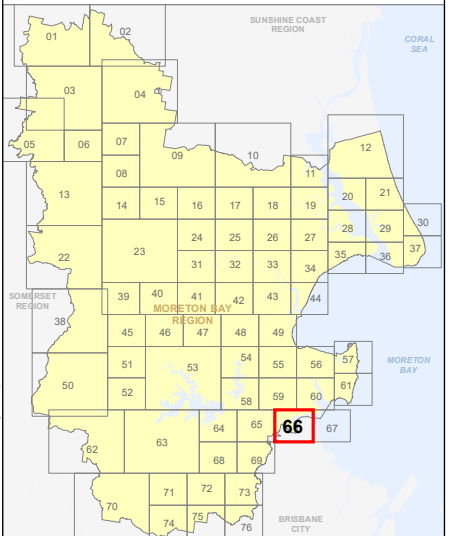
0 200 400 600 Metres

SCALE (A3): 1:15,000

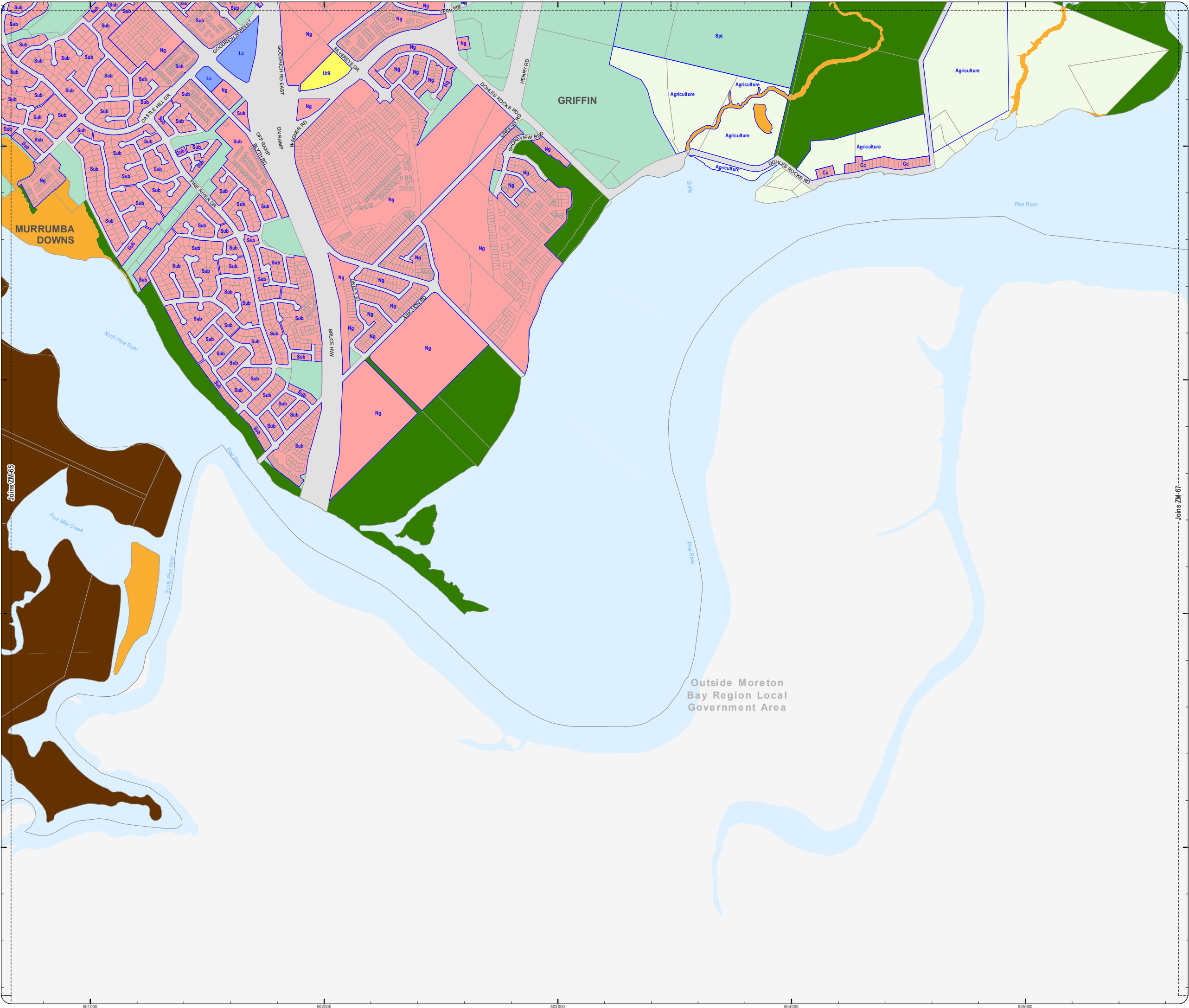
 N
DCDB Version: September 2024
Projection: Map Grid of Australia, Zone 56
Horizontal Datum: Geocentric Datum of Australia 2020

DISCLAIMER: Some of the information shown in this document has been provided to Council from external third parties. Council makes no representation or gives no warranty about the accuracy, reliability, completeness or suitability for any particular purpose of the information. Persons should not rely on the information shown in this document to make any decision with financial or legal implications and should instead rely on their own enquiries. To the full extent that it is able to do so in law, Council disclaims all liability (including liability in negligence) for all costs, losses and damages (including indirect and consequential costs, losses and damages) caused by or arising from anyone using or relying on the information shown in this document for any purpose whatsoever.
© Copyright Moreton Bay City Council 2024

DCDB (Version September 2024) is reproduced with the permission of the State of Queensland.







**ZM-66
Zoning Map**



Z:\Zoning_Map_Mat_Armchair\3_VHBB.mxd



**PLANNING SCHEME
ZONING MAP**

-  Local plan boundary
-  Local plan precincts
-  Zone precincts
-  Property boundaries

Zones

-  General residential
-  Centre
-  Recreation and open space
-  Environmental management and conservation
-  Industry
-  Community facilities
-  Emerging community
-  Extractive industry
-  Limited development
-  Rural
-  Rural residential
-  Township

Precinct Abbreviations

CFC - Cedarton Foresters Cooperative and Mt Nebo plant nursery
Cc - Coastal communities
Dc - District centre
Gi - General industry
Int - Interim
Lc - Local centre
Li - Light industry
Mar - Marine industry
Mib - Mixed industry and business
Ng - Next generation neighbourhood
Ri - Restricted industry
Spc - Specialised centre
Spt - Sport and recreation
Sub - Suburban neighbourhood
Tc - Township centre
Ti - Township industry
Tcv - Township convenience
Tr - Township residential
Trans - Transition
Urb - Urban neighbourhood
Util - Utilities

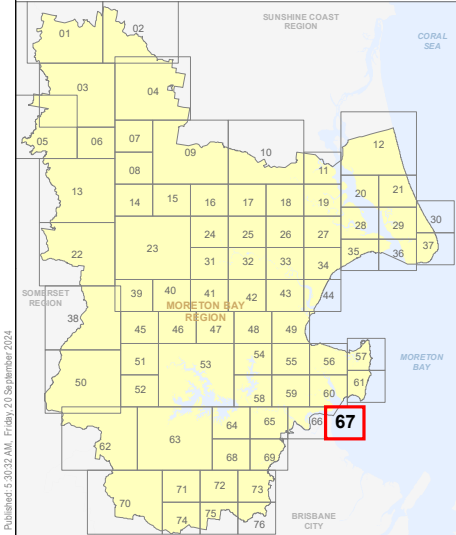
Effective from 30 October 2024



N
SCALE (A3): 1:15,000
DCDB Version: September 2024
Projection: Map Grid of Australia, Zone 56
Horizontal Datum: Geocentric Datum of Australia 2020





DISCLAIMER: Some of the information shown in this document has been provided to Council from external third parties. Council makes no representation and gives no warranty about the accuracy, reliability, completeness or suitability for any particular purpose of the information. Persons should not rely on the information shown in this document to make any decision with financial or legal implications and should instead rely on their own enquiries. To the full extent that it is able to do so in law, Council disclaims all liability (including liability in negligence) for all costs, losses and damages (including indirect and consequential costs, losses and damages) caused by or arising from anyone using or relying on the information shown in this document for any purpose whatsoever.
© Copyright Moreton Bay City Council 2024

DCDB (Version September 2024) is reproduced with the permission of the State of Queensland.



**ZM-67
Zoning Map**

**PLANNING SCHEME
ZONING MAP**

-  Local plan boundary
 Local plan precincts
 Zone precincts
 Property boundaries

Zones

-  General residential
 Centre
 Recreation and open space
 Environmental management and conservation
 Industry
 Community facilities
 Emerging community
 Extractive industry
 Limited development
 Rural
 Rural residential
 Township

Precinct Abbreviations

CFC - Cedarton Foresters Cooperative and Mt Nebo plant nursery
Cc - Coastal communities
Dc - District centre
Gi - General industry
Int - Interim
Lc - Local centre
Li - Light industry
Mar - Marine industry
Mib - Mixed industry and business
Ng - Next generation neighbourhood
Ri - Restricted industry
Spc - Specialised centre
Spt - Sport and recreation
Sub - Suburban neighbourhood
Tc - Township centre
Ti - Township industry
Tcv - Township convenience
Tr - Township residential
Trans - Transition
Urb - Urban neighbourhood
Util - Utilities

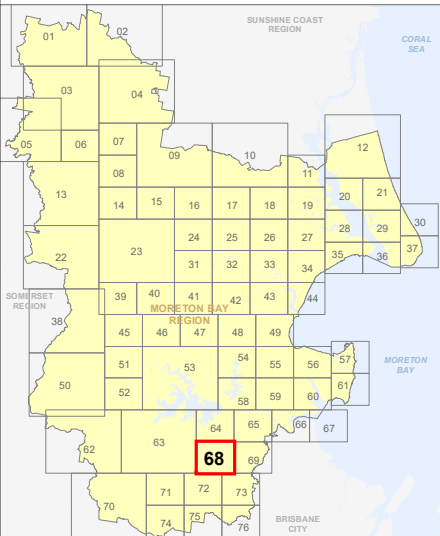
Effective from 30 October 2024

0 200 400 600 Metres

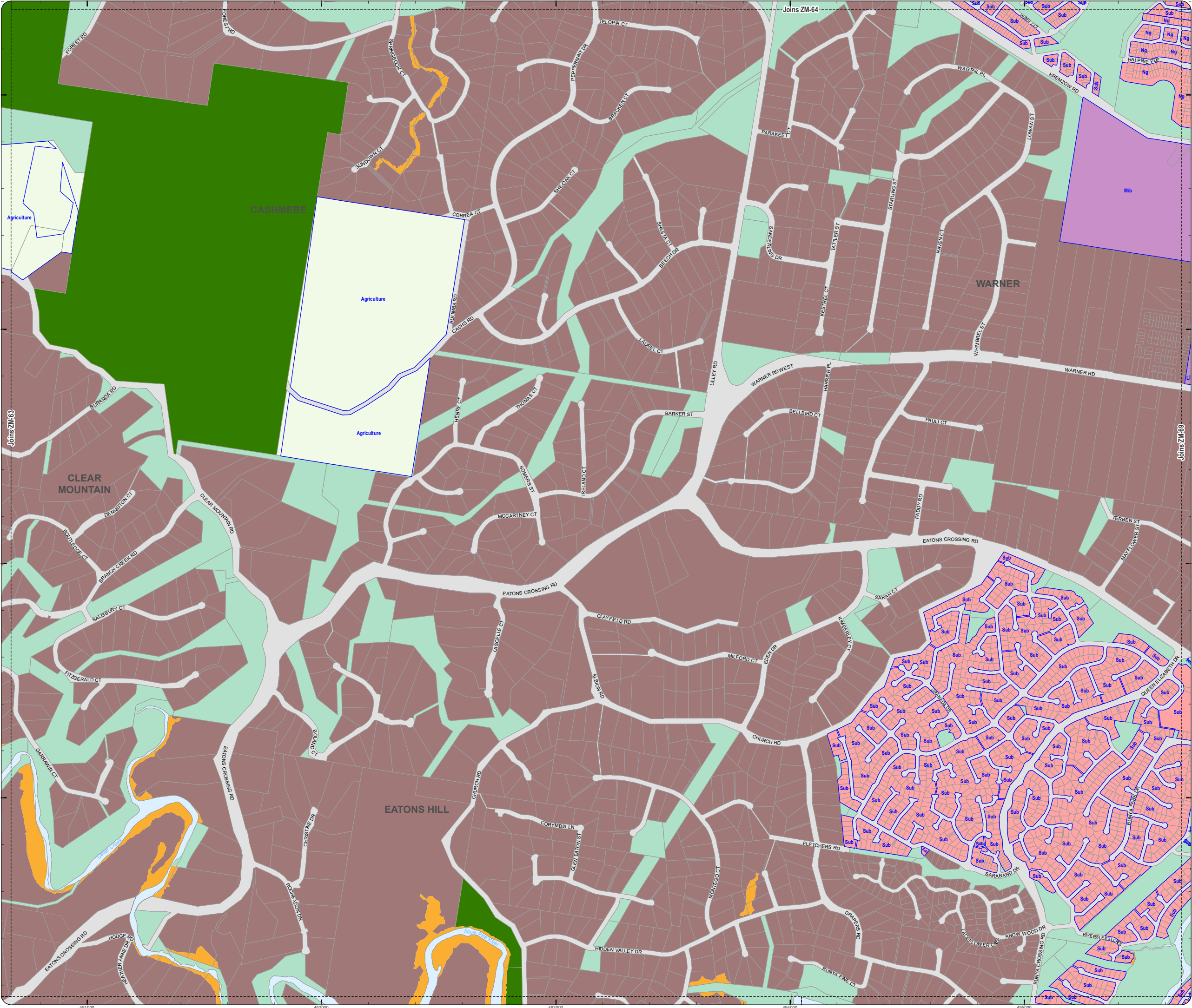
N
SCALE (A3): 1:15,000
DCDB Version: September 2024
Projection: Map Grid of Australia, Zone 56
Horizontal Datum: Geocentric Datum of Australia 2020

DISCLAIMER: Some of the information shown in this document has been provided to Council from external third parties. Council makes no representation and gives no warranty about the accuracy, reliability, completeness or suitability for any particular purpose of the information. Persons should not rely on the information shown in this document to make any decision with financial or legal implications and should instead rely on their own enquiries. To the full extent that it is able to do so in law, Council disclaims all liability (including liability in negligence) for all costs, losses and damages (including indirect and consequential costs, losses and damages) caused by or arising from anyone using or relying on the information shown in this document for any purpose whatsoever.
© Copyright Moreton Bay City Council 2024





DCDB (Version September 2024) is reproduced with the permission of the State of Queensland



**ZM-68
Zoning Map**



**PLANNING SCHEME
ZONING MAP**

-  Local plan boundary
-  Local plan precincts
-  Zone precincts
-  Property boundaries

Zones

-  General residential
-  Centre
-  Recreation and open space
-  Environmental management and conservation
-  Industry
-  Community facilities
-  Emerging community
-  Extractive industry
-  Limited development
-  Rural
-  Rural residential
-  Township

Precinct Abbreviations

CFC - Cedarion Foresters Cooperative and Mt Nebo plant nursery
Cc - Coastal communities
Dc - District centre
Gi - General industry
Int - Interim
Lc - Local centre
Li - Light industry
Mar - Marine industry
Mib - Mixed industry and business
Ng - Next generation neighbourhood
Ri - Restricted industry
Spc - Specialised centre
Spt - Sport and recreation
Sub - Suburban neighbourhood
Tc - Township centre
Ti - Township industry
Tcv - Township convenience
Tr - Township residential
Trans - Transition
Urb - Urban neighbourhood
Util - Utilities

Effective from 30 October 2024

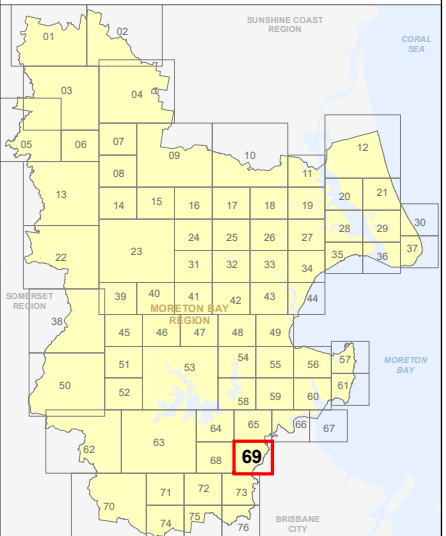
0 200 400 600 Metres

SCALE (A3): 1:15,000

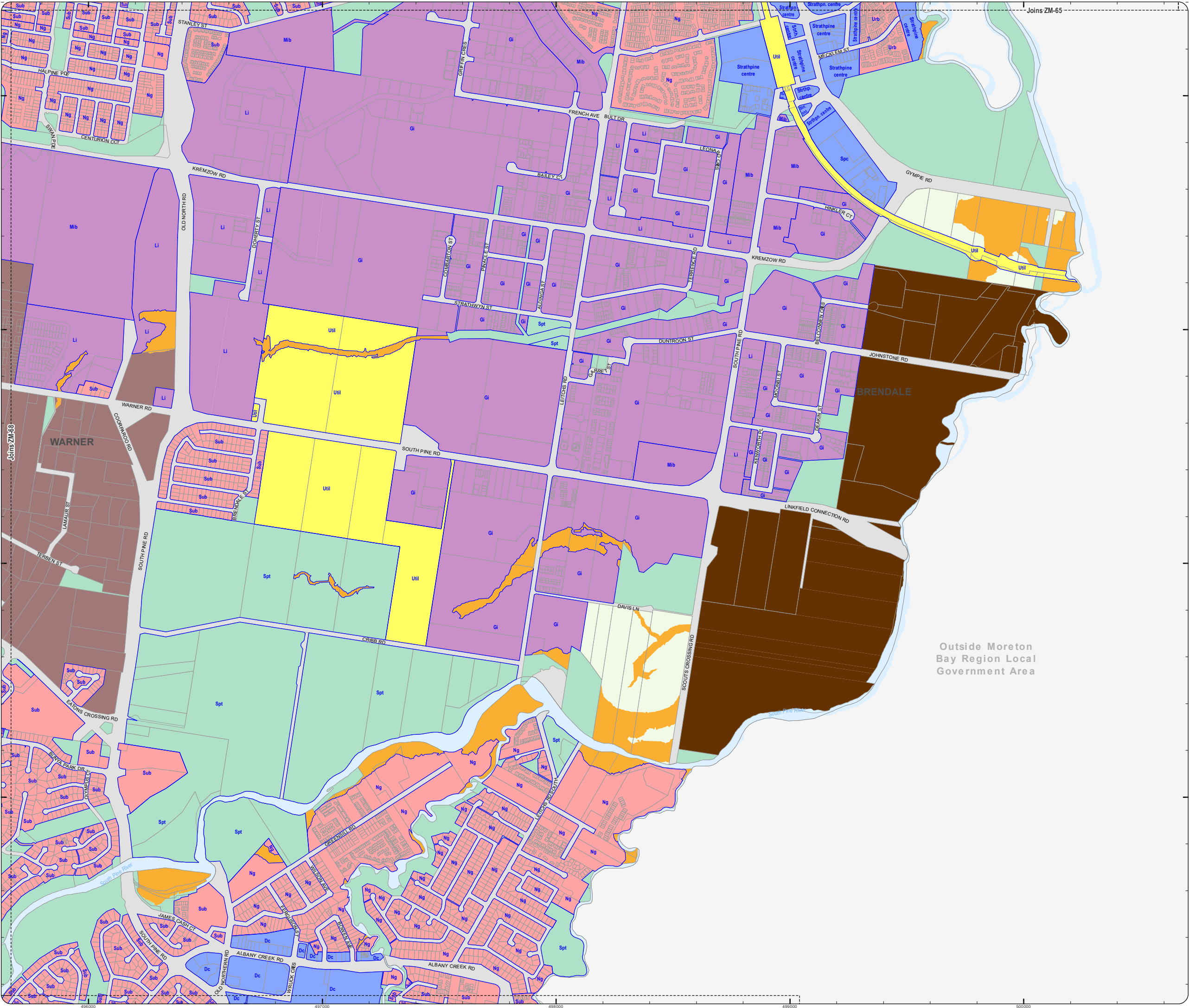
DCDB Version: September 2024
Projection: Map Grid of Australia, Zone 56
Horizontal Datum: Geocentric Datum of Australia 2020

DISCLAIMER: Some of the information shown in this document has been provided to Council from external third parties. Council makes no representation and gives no warranty about the accuracy, reliability, completeness or suitability for any particular purpose of the information. Persons should not rely on the information shown in this document to make any decision with financial or legal implications and should instead rely on their own enquiries. To the full extent that it is able to do so in law, Council disclaims all liability (including liability in negligence) for all costs, losses and damages (including indirect and consequential costs, losses and damages) caused by or arising from anyone using or relying on the information shown in this document for any purpose whatsoever.
© Copyright Moreton Bay City Council 2024





DCDB (Version September 2024) is reproduced with the permission of the State of Queensland



**ZM-69
Zoning Map**



**PLANNING SCHEME
ZONING MAP**

-  Local plan boundary
-  Local plan precincts
-  Zone precincts
-  Property boundaries

Zones

-  General residential
-  Centre
-  Recreation and open space
-  Environmental management and conservation
-  Industry
-  Community facilities
-  Emerging community
-  Extractive industry
-  Limited development
-  Rural
-  Rural residential
-  Township

Precinct Abbreviations

CFC - Cedarton Foresters Cooperative and Mt Nebo plant nursery
Cc - Coastal communities
Dc - District centre
Gi - General industry
Int - Interim
Lc - Local centre
Li - Light industry
Mar - Marine industry
Mib - Mixed industry and business
Ng - Next generation neighbourhood
Ri - Restricted industry
Spc - Specialised centre
Spt - Sport and recreation
Sub - Suburban neighbourhood
Tc - Township centre
Ti - Township industry
Tcv - Township convenience
Tr - Township residential
Trans - Transition
Urb - Urban neighbourhood
Util - Utilities

Effective from 30 October 2024

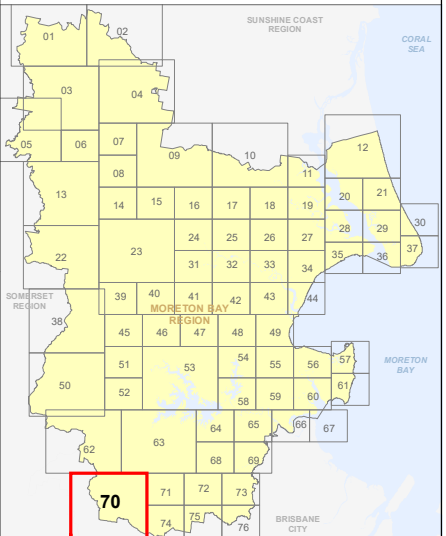
0 400 800 1,200 Metres

SCALE (A3): 1:30,000

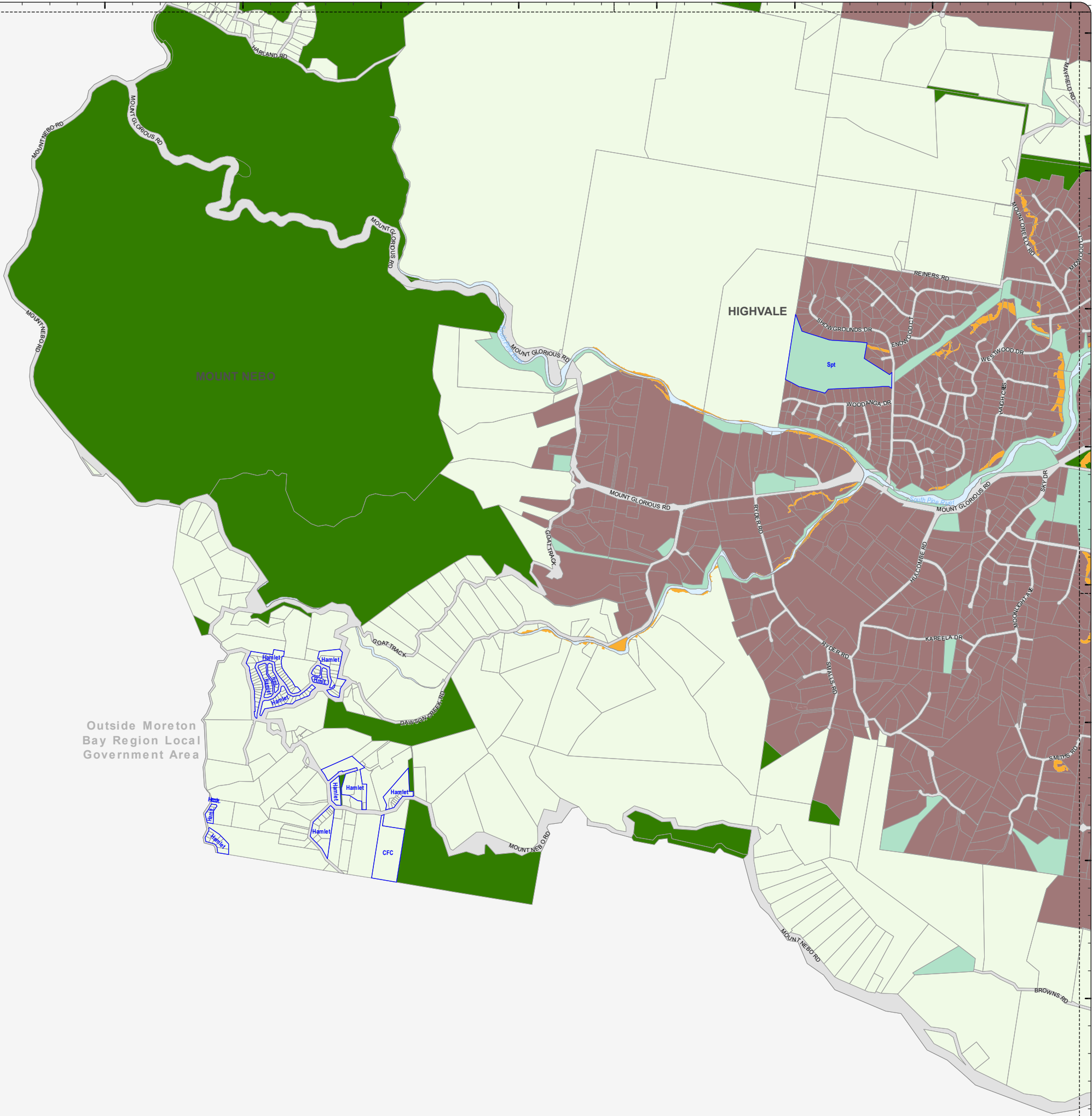
N
DCDB Version: September 2024
Projection: Map Grid of Australia, Zone 56
Horizontal Datum: Geocentric Datum of Australia 2020

DISCLAIMER: Some of the information shown in this document has been provided to Council from external third parties. Council makes no representation and gives no warranty about the accuracy, reliability, completeness or suitability for any particular purpose of the information. Persons should not rely on the information shown in this document to make any decision with financial or legal implications and should instead rely on their own enquiries. To the full extent that it is able to do so in law, Council disclaims all liability (including liability in negligence) for all costs, losses and damages (including indirect and consequential costs, losses and damages) caused by or arising from anyone using or relying on the information shown in this document for any purpose whatsoever.
© Copyright Moreton Bay City Council 2024

DCDB (Version September 2024) is reproduced with the permission of the State of Queensland.



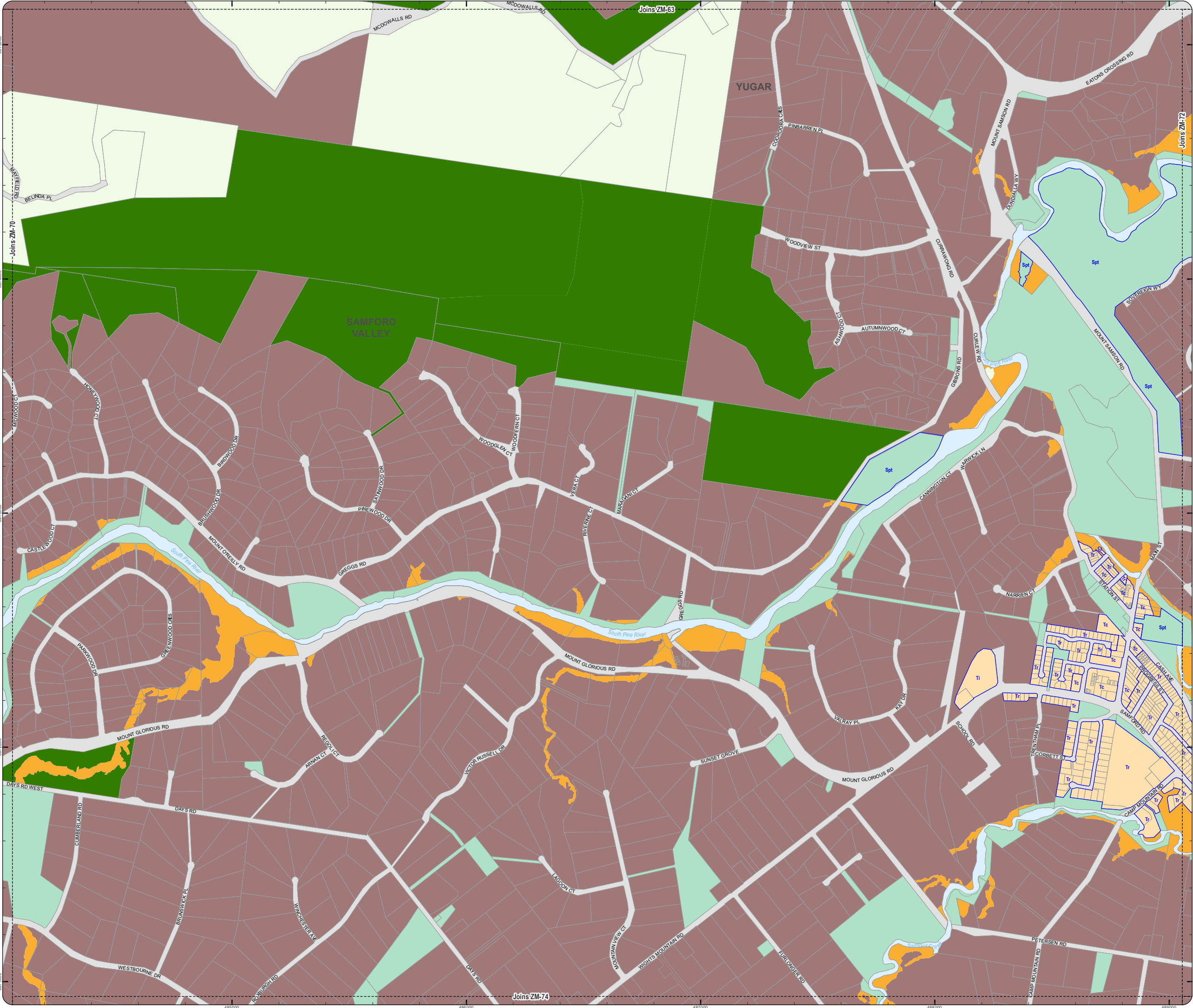
**ZM-70
Zoning Map**



Outside Moreton
Bay Region Local
Government Area

Outside Moreton
Bay Region Local
Government Area

Outside Moreton
Bay Region Local
Government Area



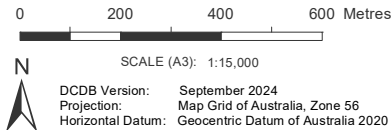
PLANNING SCHEME ZONING MAP

- Local plan boundary
- Local plan precincts
- Zone precincts
- Property boundaries

- Zones
- General residential
 - Centre
 - Recreation and open space
 - Environmental management and conservation
 - Industry
 - Community facilities
 - Emerging community
 - Extractive industry
 - Limited development
 - Rural
 - Rural residential
 - Township

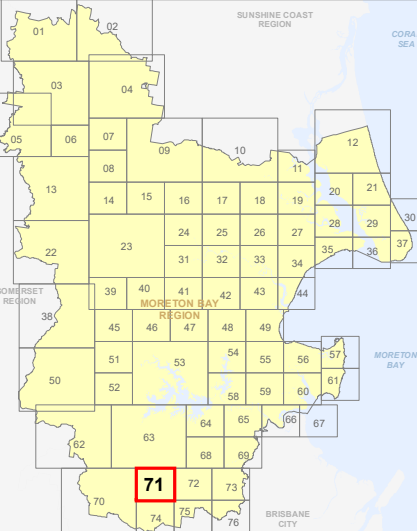
Precinct Abbreviations
CFC - Cedarion Foresters Cooperative and Mt Nebo plant nursery
Cc - Coastal communities
Dc - District centre
Gi - General industry
Int - Interim
Lc - Local centre
Li - Light industry
Mar - Marine industry
Mib - Mixed industry and business
Ng - Next generation neighbourhood
Ri - Restricted industry
Spc - Specialised centre
Spt - Sport and recreation
Sub - Suburban neighbourhood
Tc - Township centre
Ti - Township industry
Tcv - Township convenience
Tr - Township residential
Trans - Transition
Urb - Urban neighbourhood
Util - Utilities

Effective from 30 October 2024



DISCLAIMER: Some of the information shown in this document has been provided to Council from external third parties. Council makes no representation and gives no warranty about the accuracy, reliability, completeness or suitability for any particular purpose of the information. Persons should not rely on the information shown in this document to make any decision with financial or legal implications and should instead rely on their own enquiries. To the full extent that it is able to do so in law, Council disclaims all liability (including liability in negligence) for all costs, losses and damages (including indirect and consequential costs, losses and damages) caused by or arising from anyone using or relying on the information shown in this document for any purpose whatsoever. © Copyright Moreton Bay City Council 2024

DCDB (Version September 2024) is reproduced with the permission of the State of Queensland.

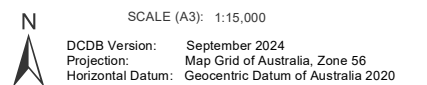


ZM-71 Zoning Map

- Zones**
- General residential
 - Centre
 - Recreation and open space
 - Environmental management and conservation
 - Industry
 - Community facilities
 - Emerging community
 - Extractive industry
 - Limited development
 - Rural
 - Rural residential
 - Township

Precinct Abbreviations

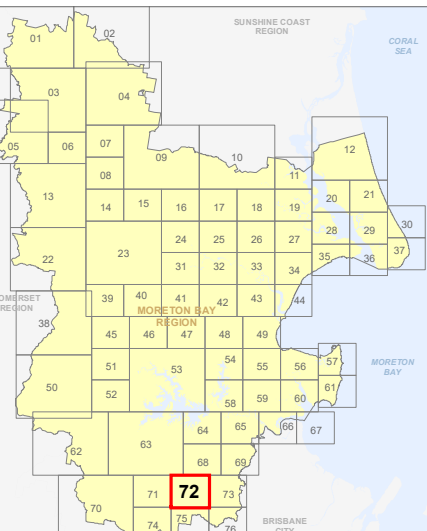
CF C - Cedarton Foresters Cooperative and Mt Nebo plant nursery
Cc - Coastal communities
Dc - District centre
Gi - General industry
Int - Interim
Lc - Local centre
Li - Light industry
Mar - Marine industry
Mib - Mixed industry and business
Ng - Next generation neighbourhood
Ri - Restricted industry
Spc - Specialised centre
Spt - Sport and recreation
Sub - Suburban neighbourhood
Tc - Township centre
Ti - Township industry
Tcv - Township convenience
Tr - Township residential
Trans - Transition
Urb - Urban neighbourhood
Util - Utilities



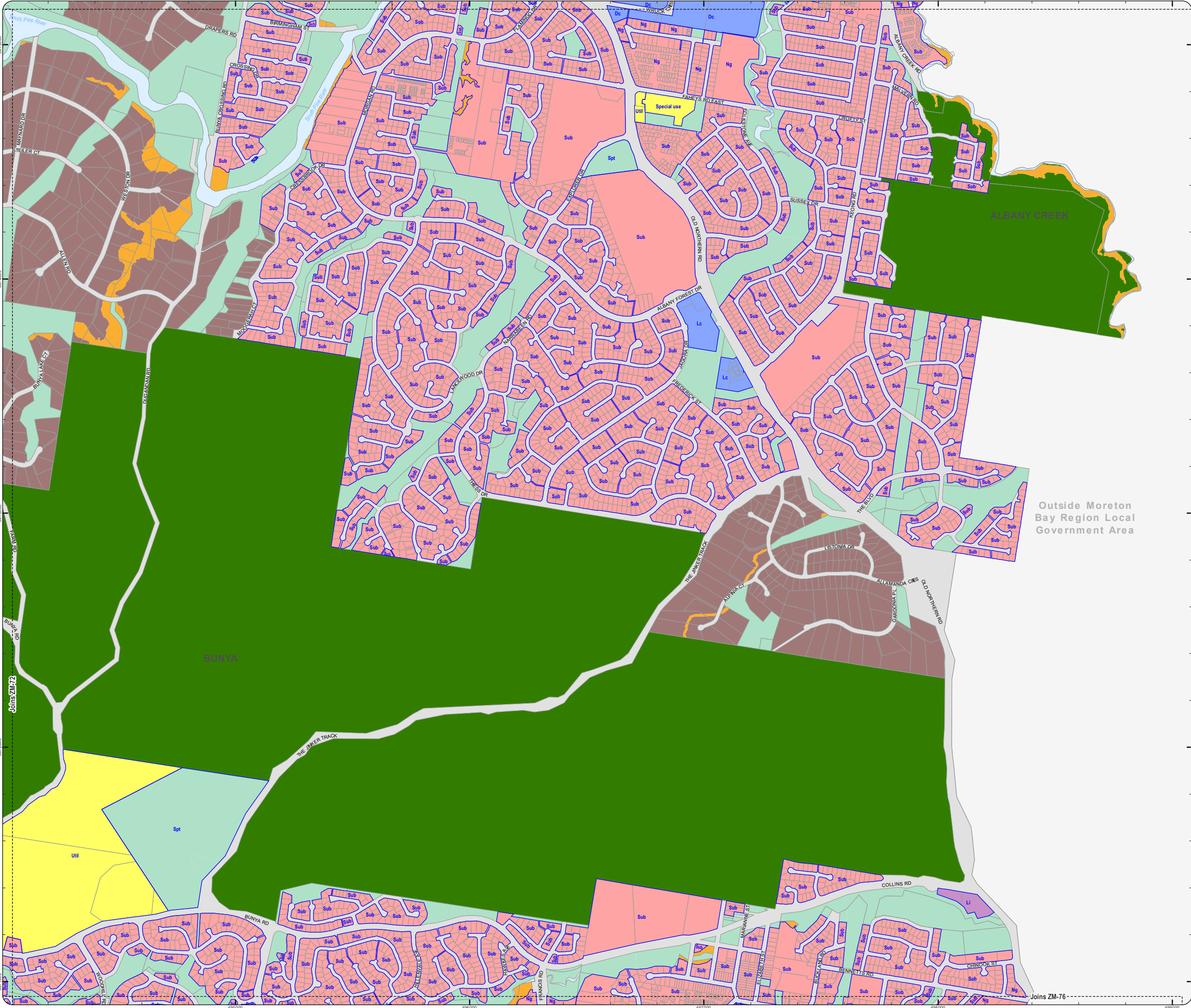
DISCLAIMER: Some of the information shown in this document has been provided to Council from external third parties. Council makes no representation and gives no warranty about the accuracy, reliability, completeness or suitability for any particular purpose of the information. Persons should not rely on the information shown in this document to make any decision with financial or legal implications and should instead rely on their own enquiries. To the full extent that it is able to do so in law, Council disclaims all liability (including liability in negligence) for all costs, losses and damages (including indirect and consequential costs, losses and damages) caused by or arising from anyone using or relying on the information shown in this document for any purpose whatsoever.

© Copyright Moreton Bay City Council 2024

DCDB (Version September 2024) is reproduced with the permission of the State of Queensland



ZM-72
Zoning Map



- Local plan boundary
- Local plan precincts
- Zone precincts
- Property boundaries

Zones

- General residential
- Centre
- Recreation and open space
- Environmental management and conservation
- Industry
- Community facilities
- Emerging community
- Extractive industry
- Limited development
- Rural
- Rural residential
- Township

Precinct Abbreviations

- CFC - Cedarion Foresters Cooperative and Mt Nebo plant nursery
- Cc - Coastal communities
- Dc - District centre
- Gi - General industry
- Int - Interim
- Lc - Local centre
- Li - Light industry
- Mar - Marine industry
- Mib - Mixed industry and business
- Ng - Next generation neighbourhood
- Ri - Restricted industry
- Spc - Specialised centre
- Spt - Sport and recreation
- Sub - Suburban neighbourhood
- Tc - Township centre
- Ti - Township industry
- Tcv - Township convenience
- Tr - Township residential
- Trans - Transition
- Urb - Urban neighbourhood
- Util - Utilities

Effective from 30 October 2024

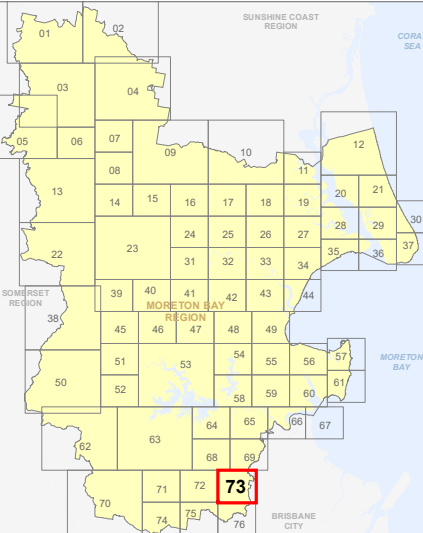
0 200 400 600 Metres

SCALE (A3): 1:15,000

DCDB Version: September 2024
Projection: Map Grid of Australia, Zone 56
Horizontal Datum: Geocentric Datum of Australia 2020





DISCLAIMER: Some of the information shown in this document has been provided to Council from external third parties. Council makes no representation and gives no warranty about the accuracy, reliability, completeness or suitability for any particular purpose of the information. Persons should not rely on the information shown in this document to make any decision with financial or legal implications and should instead rely on their own enquiries. To the full extent that it is able to do so in law, Council disclaims all liability (including liability in negligence) for all costs, losses and damages (including indirect and consequential costs, losses and damages) caused by or arising from anyone using or relying on the information shown in this document for any purpose whatsoever.
© Copyright Moreton Bay City Council 2024

DCDB (Version September 2024) is reproduced with the permission of the State of Queensland



**ZM-73
Zoning Map**

**PLANNING SCHEME
ZONING MAP**

-  Local plan boundary
 Local plan precincts
 Zone precincts
 Property boundaries

Zones

-  General residential
 Centre
 Recreation and open space
 Environmental management and conservation
 Industry
 Community facilities
 Emerging community
 Extractive industry
 Limited development
 Rural
 Rural residential
 Township

Precinct Abbreviations

CFC - Cedarion Foresters Cooperative and Mt Nebo plant nursery
Cc - Coastal communities
Dc - District centre
Gi - General industry
Int - Interim
Lc - Local centre
Li - Light industry
Mar - Marine industry
Mib - Mixed industry and business
Ng - Next generation neighbourhood
Ri - Restricted industry
Spc - Specialised centre
Spt - Sport and recreation
Sub - Suburban neighbourhood
Tc - Township centre
Ti - Township industry
Tcv - Township convenience
Tr - Township residential
Trans - Transition
Urb - Urban neighbourhood
Util - Utilities

Effective from 30 October 2024

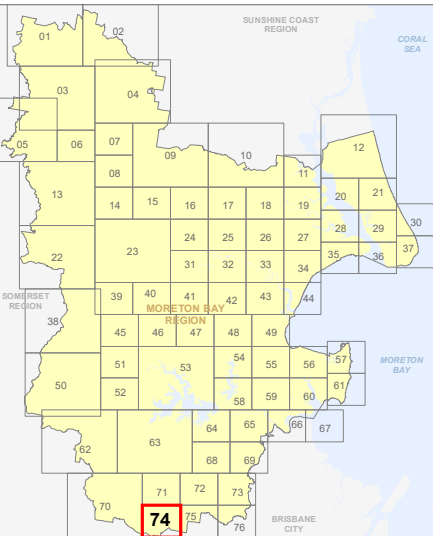
0 200 400 600 Metres

SCALE (A3): 1:15,000

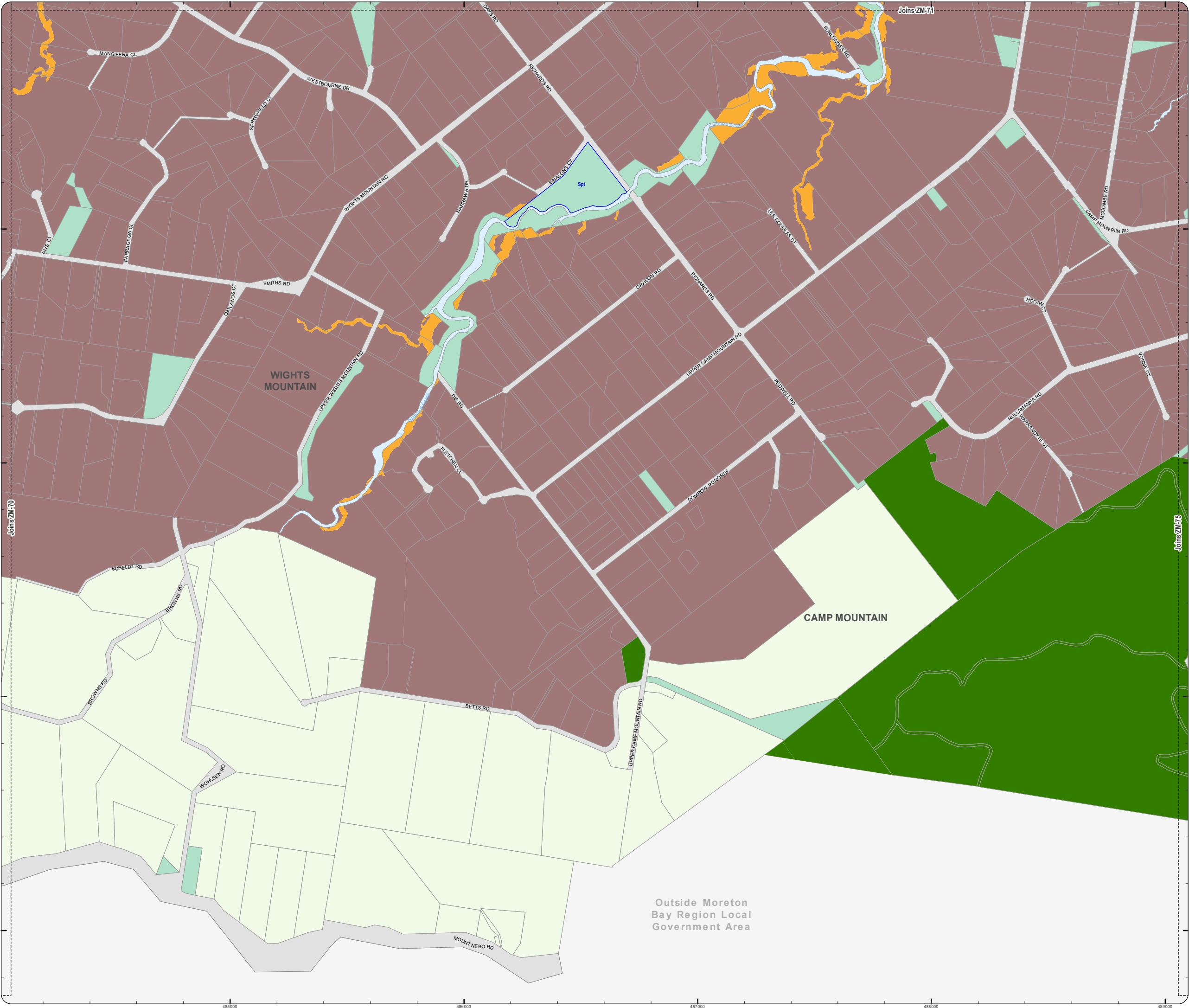
 N
DCDB Version: September 2024
Projection: Map Grid of Australia, Zone 56
Horizontal Datum: Geocentric Datum of Australia 2020

DISCLAIMER: Some of the information shown in this document has been provided to Council from external third parties. Council makes no representation and gives no warranty about the accuracy, reliability, completeness or suitability for any particular purpose of the information. Persons should not rely on the information shown in this document to make any decision with financial or legal implications and should instead rely on their own enquiries. To the full extent that it is able to do so in law, Council disclaims all liability (including liability in negligence) for all costs, losses and damages (including indirect and consequential costs, losses and damages) caused by or arising from anyone using or relying on the information shown in this document for any purpose whatsoever.
© Copyright Moreton Bay City Council 2024

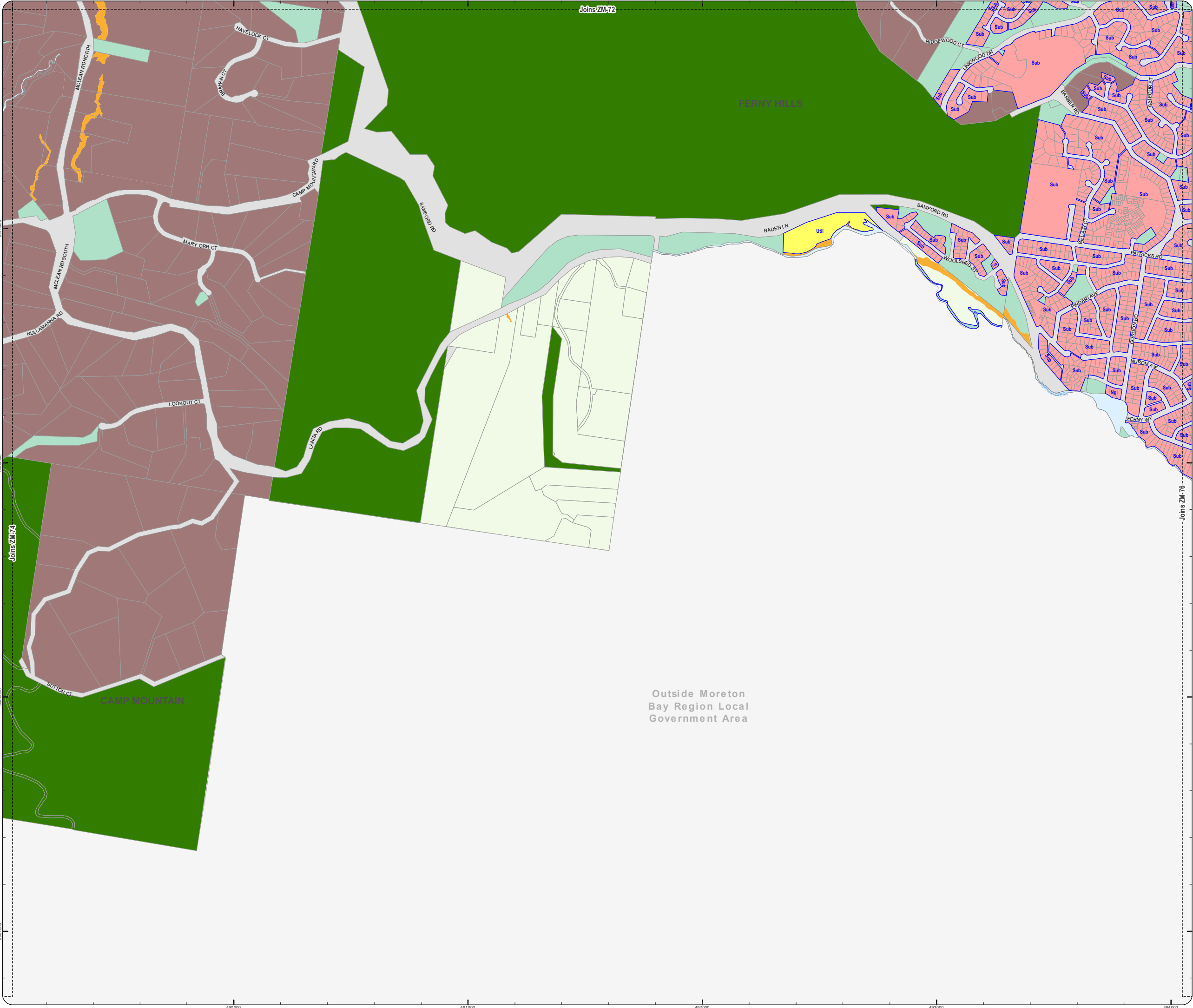
DCDB (Version September 2024) is reproduced with the permission of the State of Queensland.







**ZM-74
Zoning Map**




ZM_Zoning_Map_MoretonBay_3_V18B8.mxd



**PLANNING SCHEME
ZONING MAP**

-  Local plan boundary
-  Local plan precincts
-  Zone precincts
-  Property boundaries

Zones

-  General residential
-  Centre
-  Recreation and open space
-  Environmental management and conservation
-  Industry
-  Community facilities
-  Emerging community
-  Extractive industry
-  Limited development
-  Rural
-  Rural residential
-  Township

Precinct Abbreviations

CFC - Cedartown Foresters Cooperative and Mt Nebo plant nursery
Cc - Coastal communities
Dc - District centre
Gi - General industry
Int - Interim
Lc - Local centre
Li - Light industry
Mar - Marine industry
Mib - Mixed industry and business
Ng - Next generation neighbourhood
Ri - Restricted industry
Spc - Specialised centre
Spt - Sport and recreation
Sub - Suburban neighbourhood
Tc - Township centre
Ti - Township industry
Tcv - Township convenience
Tr - Township residential
Trans - Transition
Urb - Urban neighbourhood
Util - Utilities

Effective from 30 October 2024

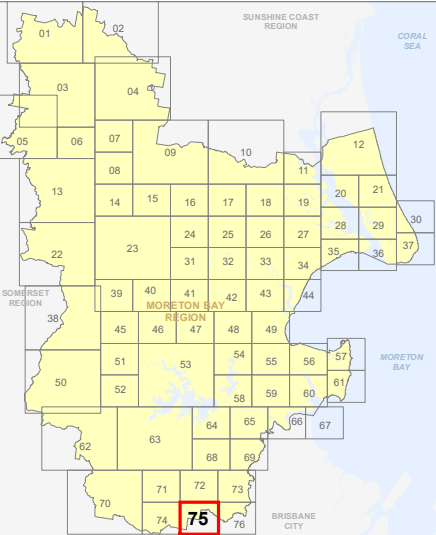
0 200 400 600 Metres

SCALE (A3): 1:15,000

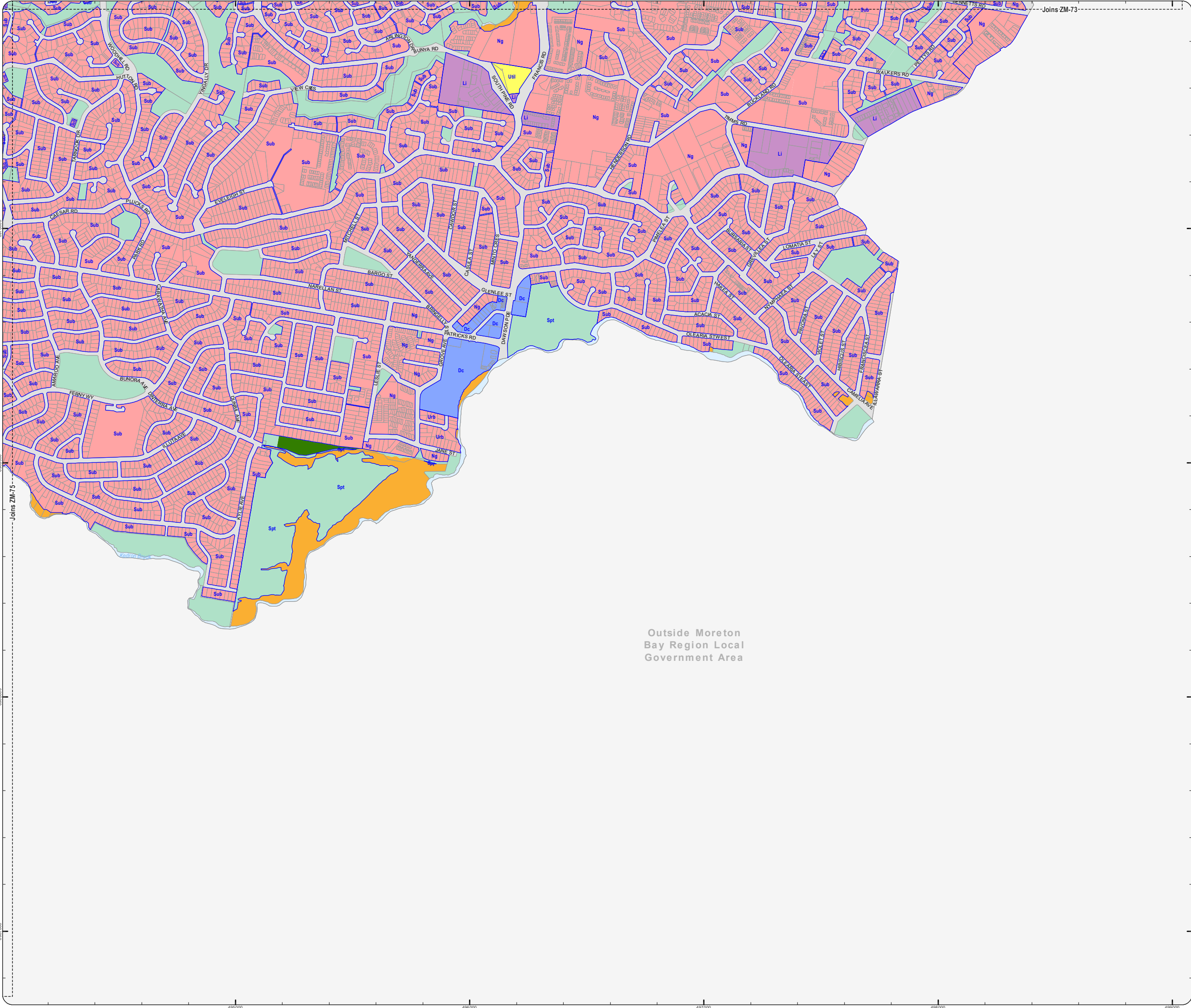
N
DCDB Version: September 2024
Projection: Map Grid of Australia, Zone 56
Horizontal Datum: Geocentric Datum of Australia 2020

DISCLAIMER: Some of the information shown in this document has been provided to Council from external third parties. Council makes no representation and gives no warranty about the accuracy, reliability, completeness or suitability for any particular purpose of the information. Persons should not rely on the information shown in this document to make any decision with financial or legal implications and should instead rely on their own enquiries. To the full extent that it is able to do so in law, Council disclaims all liability (including liability in negligence) for all costs, losses and damages (including indirect and consequential costs, losses and damages) caused by or arising from anyone using or relying on the information shown in this document for any purpose whatsoever.
© Copyright Moreton Bay City Council 2024

DCDB (Version September 2024) is reproduced with the permission of the State of Queensland.



**ZM-75
Zoning Map**



PLANNING SCHEME
ZONING MAP

- Local plan boundary
- Local plan precincts
- Zone precincts
- Property boundaries

- Zones**
- General residential
 - Centre
 - Recreation and open space
 - Environmental management and conservation
 - Industry
 - Community facilities
 - Emerging community
 - Extractive industry
 - Limited development
 - Rural
 - Rural residential
 - Township

Precinct Abbreviations
CFC - Cedarton Foresters Cooperative and Mt Nebo plant nursery
Cc - Coastal communities
Dc - District centre
Gi - General industry
Int - Interim
Lc - Local centre
Li - Light industry
Mar - Marine industry
Mib - Mixed industry and business
Ng - Next generation neighbourhood
Ri - Restricted industry
Spc - Specialised centre
Spt - Sport and recreation
Sub - Suburban neighbourhood
Tc - Township centre
Ti - Township industry
Tcv - Township convenience
Tr - Township residential
Trans - Transition
Urb - Urban neighbourhood
Util - Utilities

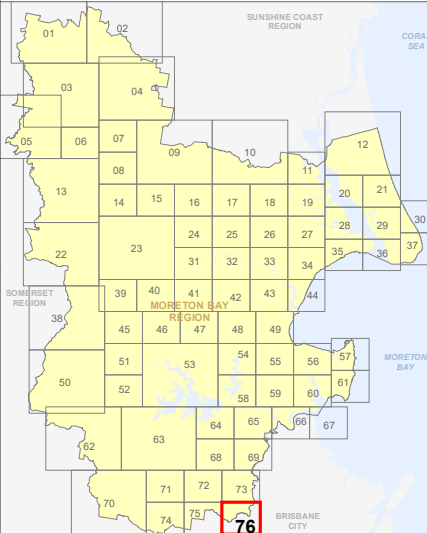
Effective from 30 October 2024

0 200 400 600 Metres

N
SCALE (A3): 1:15,000
DCDB Version: September 2024
Projection: Map Grid of Australia, Zone 56
Horizontal Datum: Geocentric Datum of Australia 2020

DISCLAIMER: Some of the information shown in this document has been provided to Council from external third parties. Council makes no representation and gives no warranty about the accuracy, reliability, completeness or suitability for any particular purpose of the information. Persons should not rely on the information shown in this document to make any decision with financial or legal implications and should instead rely on their own enquiries. To the full extent that it is able to do so in law, Council disclaims all liability (including liability in negligence) for all costs, losses and damages (including indirect and consequential costs, losses and damages) caused by or arising from anyone using or relying on the information shown in this document for any purpose whatsoever.
© Copyright Moreton Bay City Council 2024

DCDB (Version September 2024) is reproduced with the permission of the State of Queensland



ZM-76
Zoning Map