





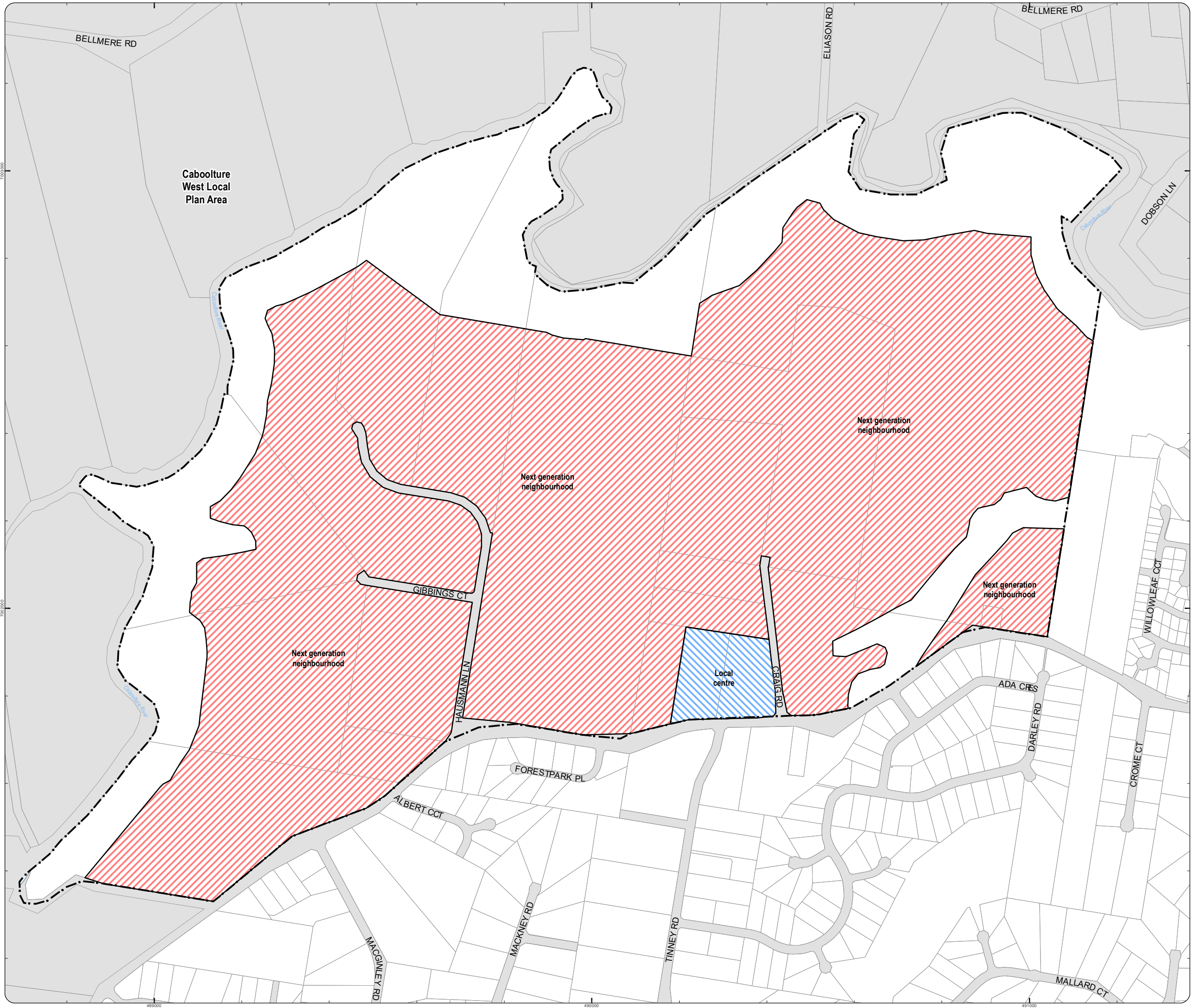


-  Property boundaries
-  Caboolture West Local plan
- Local plan sub-precinct
  -  NDP1 Boundary
  -  Local centre sub-precinct
  -  Next generation sub-precinct
  -  Property boundaries



**Effective 26 October 2021**

0 200 Metres  
SCALE (A3): 1:8,000

DCDB Version: April 2016  
Projection: Map Grid of Australia, Zone 56  
Horizontal Datum: Geocentric Datum of Australia 1994

**DISCLAIMER:** Some of the information shown in this document has been provided to Council from external third parties. Council makes no representation and gives no warranty about the accuracy, reliability, completeness or suitability for any particular purpose of the information. Persons should not rely on the information shown in this document to make any decision with financial or legal implications and should instead rely on their own enquiries. To the full extent that it is able to do so in law, Council disclaims all liability (including liability in negligence) for all costs, losses and damages (including indirect and consequential costs, losses and damages) caused by or arising from anyone using or relying on the information shown in this document for any purpose whatsoever. © Copyright Moreton Bay Regional Council 2021

DCDB (Version April 2016) is reproduced with the permission of the State of Queensland

