





**PLANNING SCHEME
ZONING MAP**

-  Local plan boundary
-  Local plan precincts
-  Zone precincts
-  Property boundaries

- Zones**
-  General residential
 -  Centre
 -  Recreation and open space
 -  Environmental management and conservation
 -  Industry
 -  Community facilities
 -  Emerging community
 -  Extractive industry
 -  Limited development
 -  Rural
 -  Rural residential
 -  Township

- Precinct Abbreviations**
- CFC - Cedarton Foresters Cooperative and Mt Nebo plant nursery
 - Cc - Coastal communities
 - Dc - District centre
 - Gi - General industry
 - Int - Interim
 - Lc - Local centre
 - Li - Light industry
 - Mar - Marine industry
 - Mib - Mixed industry and business
 - Ng - Next generation neighbourhood
 - Ri - Restricted industry
 - Spc - Specialised centre
 - Spt - Sport and recreation
 - Sub - Suburban neighbourhood
 - Tc - Township centre
 - Ti - Township industry
 - Tcv - Township convenience
 - Tr - Township residential
 - Trans - Transition
 - Urb - Urban neighbourhood
 - Util - Utilities

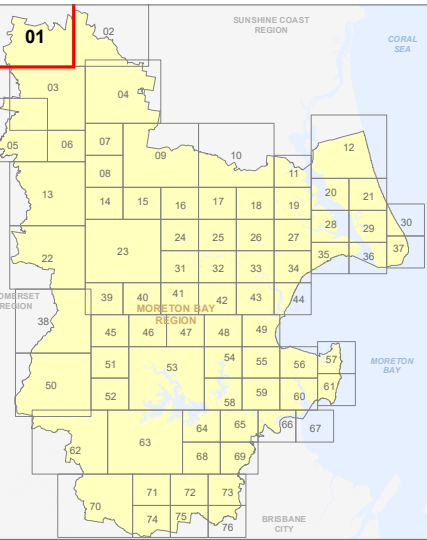
Effective 26 October 2021



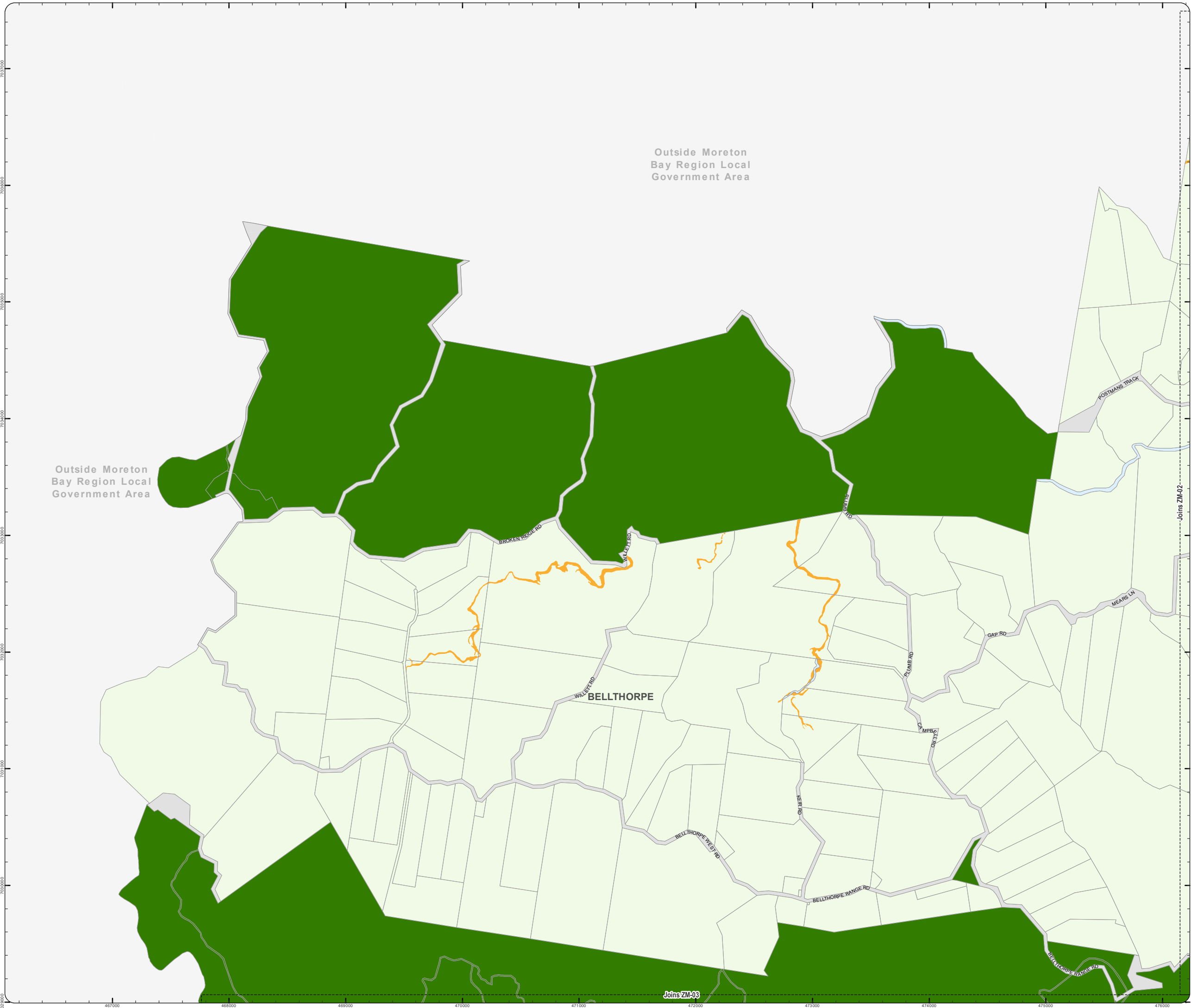
DCDB Version: April 2016
 Projection: Map Grid of Australia, Zone 56
 Horizontal Datum: Geocentric Datum of Australia 1994

DISCLAIMER: Some of the information shown in this document has been provided to Council from external third parties. Council makes no representation and gives no warranty about the accuracy, reliability, completeness or suitability for any particular purpose of the information. Persons should not rely on the information shown in this document to make any decision with financial or legal implications and should instead rely on their own enquiries. To the full extent that it is able to do so in law, Council disclaims all liability (including liability in negligence) for all costs, losses and damages (including indirect and consequential costs, losses and damages) caused by or arising from anyone using or relying on the information shown in this document for any purpose whatsoever. © Copyright Moreton Bay Regional Council 2021

DCDB (Version April 2016) is reproduced with the permission of the State of Queensland



**ZM-01
Zoning Map**



**PLANNING SCHEME
ZONING MAP**

- Local plan boundary
- Local plan precincts
- Zone precincts
- Property boundaries

- Zones**
- General residential
 - Centre
 - Recreation and open space
 - Environmental management and conservation
 - Industry
 - Community facilities
 - Emerging community
 - Extractive industry
 - Limited development
 - Rural
 - Rural residential
 - Township

- Precinct Abbreviations**
- CFC - Cedarlon Foresters Cooperative and Mt Nebo plant nursery
 - Cc - Coastal communities
 - Dc - District centre
 - Gi - General industry
 - Int - Interim
 - Lc - Local centre
 - Li - Light industry
 - Mar - Marine industry
 - Mib - Mixed industry and business
 - Ng - Next generation neighbourhood
 - Ri - Restricted industry
 - Spc - Specialised centre
 - Spt - Sport and recreation
 - Sub - Suburban neighbourhood
 - Tc - Township centre
 - Ti - Township industry
 - Tcv - Township convenience
 - Tr - Township residential
 - Trans - Transition
 - Urb - Urban neighbourhood
 - Util - Utilities

Effective 26 October 2021

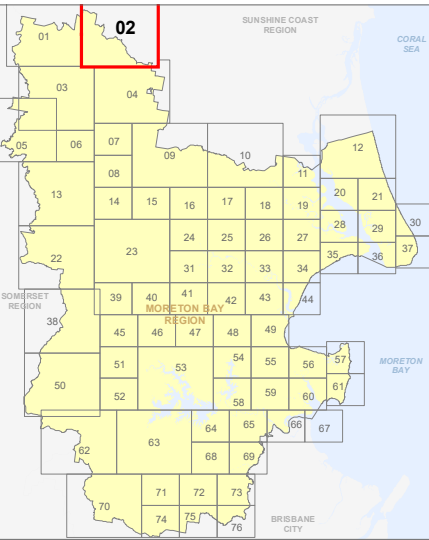
0 400 800 1,200 Metres

SCALE (A3): 1:30,000

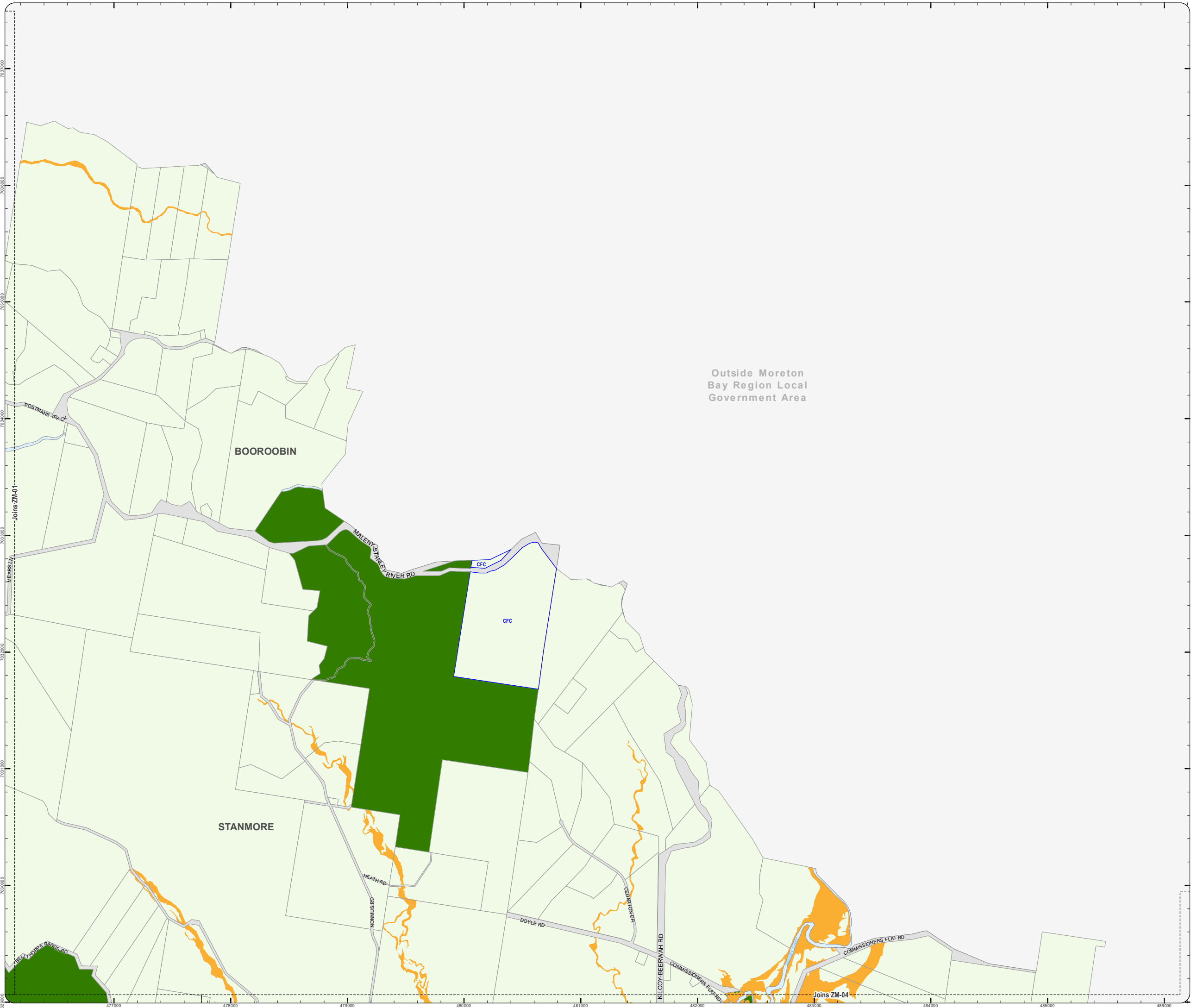
DCDB Version: April 2016
 Projection: Map Grid of Australia, Zone 56
 Horizontal Datum: Geocentric Datum of Australia 1994

DISCLAIMER: Some of the information shown in this document has been provided to Council from external third parties. Council makes no representation and gives no warranty about the accuracy, reliability, completeness or suitability for any particular purpose of the information. Persons should not rely on the information shown in this document to make any decision with financial or legal implications and should instead rely on their own enquiries. To the full extent that it is able to do so in law, Council disclaims all liability (including liability in negligence) for all costs, losses and damages (including indirect and consequential costs, losses and damages) caused by or arising from anyone using or relying on the information shown in this document for any purpose whatsoever. © Copyright Moreton Bay Regional Council 2021

DCDB (Version April 2016) is reproduced with the permission of the State of Queensland







**ZM-02
Zoning Map**



Outside Moreton
Bay Region Local
Government Area

PLANNING SCHEME
ZONING MAP

-  Local plan boundary
-  Local plan precincts
-  Zone precincts
-  Property boundaries

- Zones**
-  General residential
 -  Centre
 -  Recreation and open space
 -  Environmental management and conservation
 -  Industry
 -  Community facilities
 -  Emerging community
 -  Extractive industry
 -  Limited development
 -  Rural
 -  Rural residential
 -  Township

- Precinct Abbreviations**
- CFC - Cedarfont Foresters Cooperative and Mt Nebo plant nursery
 - Cc - Coastal communities
 - Dc - District centre
 - Gi - General industry
 - Int - Interim
 - Lc - Local centre
 - Li - Light industry
 - Mar - Marine industry
 - Mib - Mixed industry and business
 - Ng - Next generation neighbourhood
 - Ri - Restricted industry
 - Spc - Specialised centre
 - Spt - Sport and recreation
 - Sub - Suburban neighbourhood
 - Tc - Township centre
 - Ti - Township industry
 - Tcv - Township convenience
 - Tr - Township residential
 - Trans - Transition
 - Urb - Urban neighbourhood
 - Util - Utilities

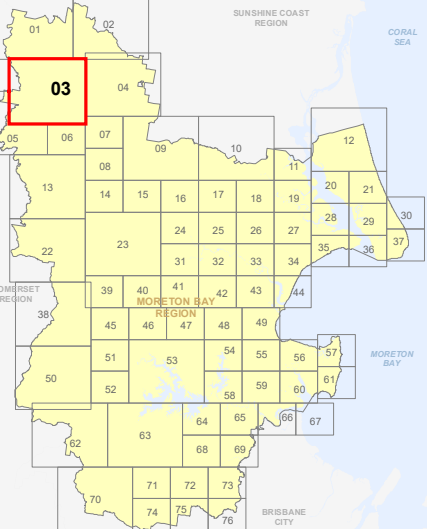
Effective 26 October 2021



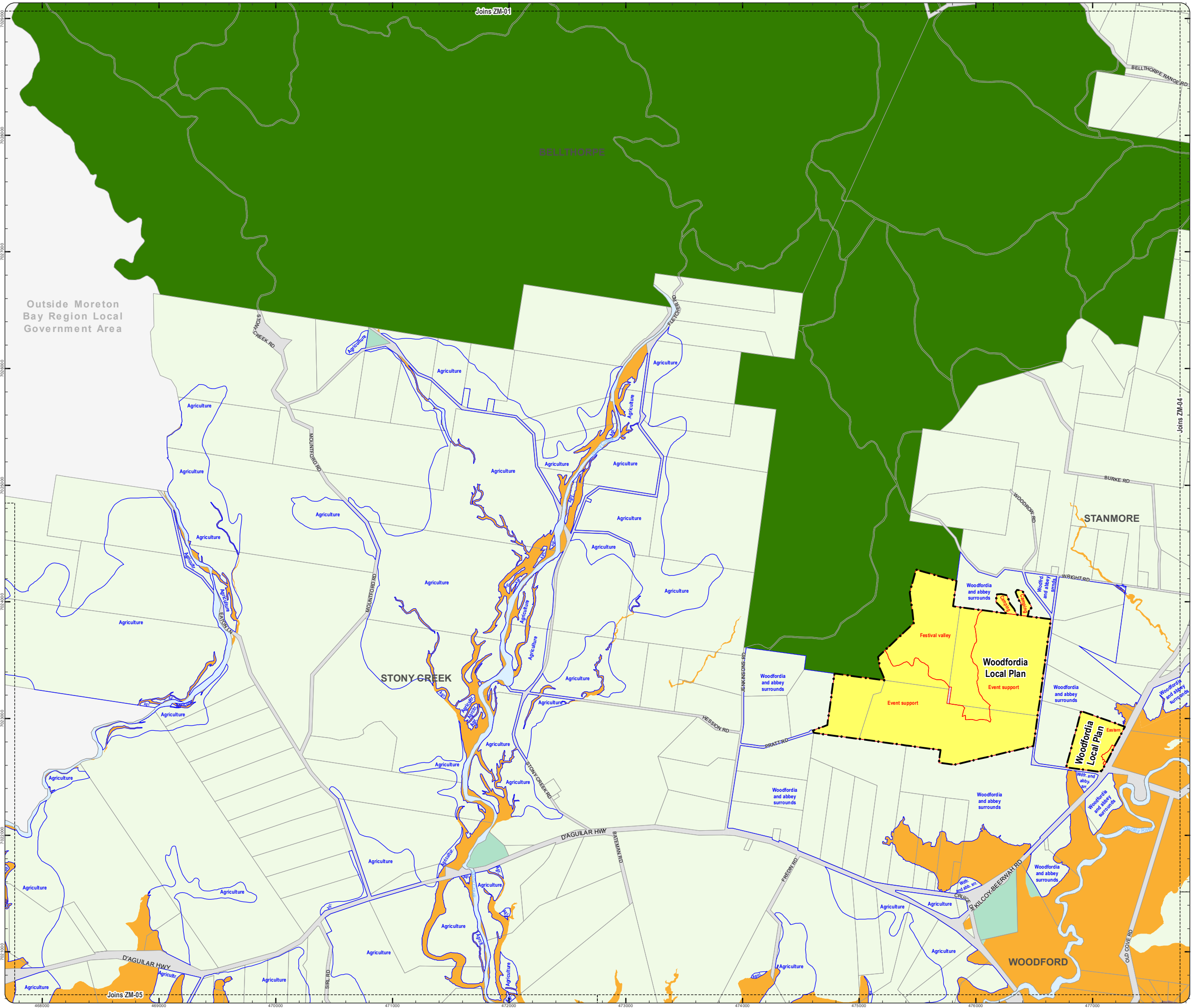
DCDB Version: April 2016
 Projection: Map Grid of Australia, Zone 56
 Horizontal Datum: Geocentric Datum of Australia 1994

DISCLAIMER: Some of the information shown in this document has been provided to Council from external third parties. Council makes no representation and gives no warranty about the accuracy, reliability, completeness or suitability for any particular purpose of the information. Persons should not rely on the information shown in this document to make any decision with financial or legal implications and should instead rely on their own enquiries. To the full extent that it is able to do so in law, Council disclaims all liability (including liability in negligence) for all costs, losses and damages (including indirect and consequential costs, losses and damages) caused by or arising from anyone using or relying on the information shown in this document for any purpose whatsoever. © Copyright Moreton Bay Regional Council 2021

DCDB (Version April 2016) is reproduced with the permission of the State of Queensland



ZM-03
Zoning Map



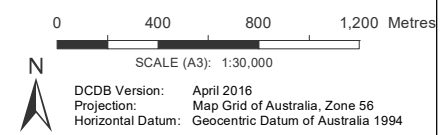
**PLANNING SCHEME
ZONING MAP**

- Local plan boundary
- Local plan precincts
- Zone precincts
- Property boundaries

- Zones**
- General residential
 - Centre
 - Recreation and open space
 - Environmental management and conservation
 - Industry
 - Community facilities
 - Emerging community
 - Extractive industry
 - Limited development
 - Rural
 - Rural residential
 - Township

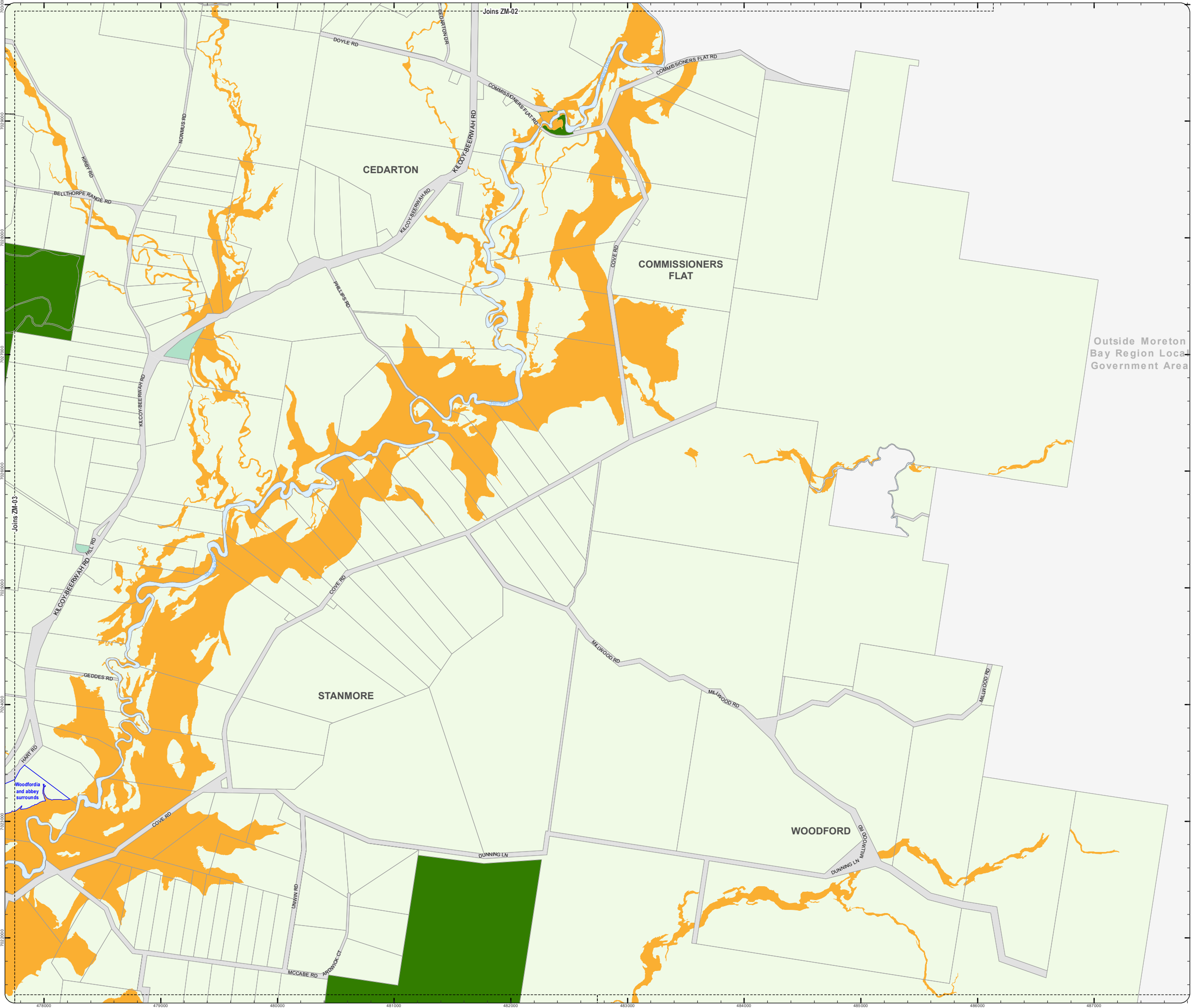
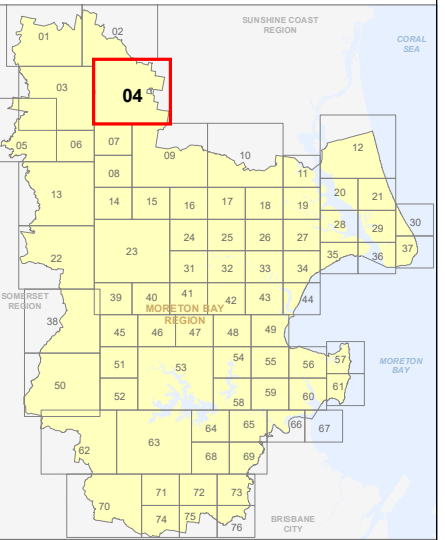
- Precinct Abbreviations**
- CFC - Cedarton Foresters Cooperative and Mt Nebo plant nursery
 - Cc - Coastal communities
 - Dc - District centre
 - Gi - General industry
 - Int - Interim
 - Lc - Local centre
 - Li - Light industry
 - Mar - Marine industry
 - Mib - Mixed industry and business
 - Ng - Next generation neighbourhood
 - Ri - Restricted industry
 - Spc - Specialised centre
 - Spt - Sport and recreation
 - Sub - Suburban neighbourhood
 - Tc - Township centre
 - Ti - Township industry
 - Tcv - Township convenience
 - Tr - Township residential
 - Trans - Transition
 - Urb - Urban neighbourhood
 - Util - Utilities

Effective 26 October 2021



DISCLAIMER: Some of the information shown in this document has been provided to Council from external third parties. Council makes no representation and gives no warranty about the accuracy, reliability, completeness or suitability for any particular purpose of the information. Persons should not rely on the information shown in this document with any decision with financial or legal implications and should instead rely on their own enquiries. To the full extent that it is able to do so in law, Council disclaims all liability (including liability in negligence) for all costs, losses and damages (including indirect and consequential costs, losses and damages) caused by or arising from anyone using or relying on the information shown in this document for any purpose whatsoever. © Copyright Moreton Bay Regional Council 2021

DCDB (Version April 2016) is reproduced with the permission of the State of Queensland



**PLANNING SCHEME
ZONING MAP**

- Local plan boundary
- Local plan precincts
- Zone precincts
- Property boundaries

- Zones**
- General residential
 - Centre
 - Recreation and open space
 - Environmental management and conservation
 - Industry
 - Community facilities
 - Emerging community
 - Extractive industry
 - Limited development
 - Rural
 - Rural residential
 - Township

- Precinct Abbreviations**
- CFC - Cedarton Foresters Cooperative and Mt Nebo plant nursery
 - Cc - Coastal communities
 - Dc - District centre
 - Gi - General industry
 - Int - Interim
 - Lc - Local centre
 - Li - Light industry
 - Mar - Marine industry
 - Mib - Mixed industry and business
 - Ng - Next generation neighbourhood
 - Ri - Restricted industry
 - Spc - Specialised centre
 - Spt - Sport and recreation
 - Sub - Suburban neighbourhood
 - Tc - Township centre
 - Ti - Township industry
 - Tcv - Township convenience
 - Tr - Township residential
 - Trans - Transition
 - Urb - Urban neighbourhood
 - Util - Utilities

Effective 26 October 2021

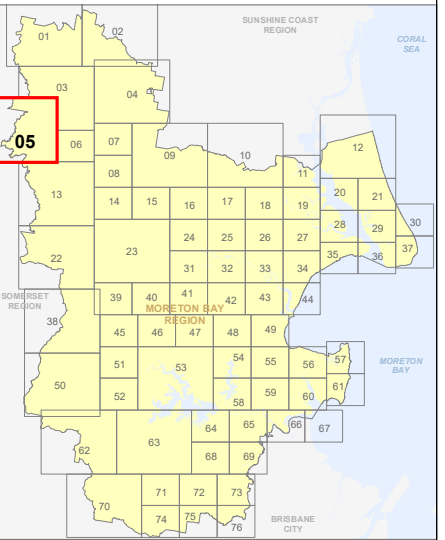
0 400 800 1,200 Metres

SCALE (A3): 1:30,000

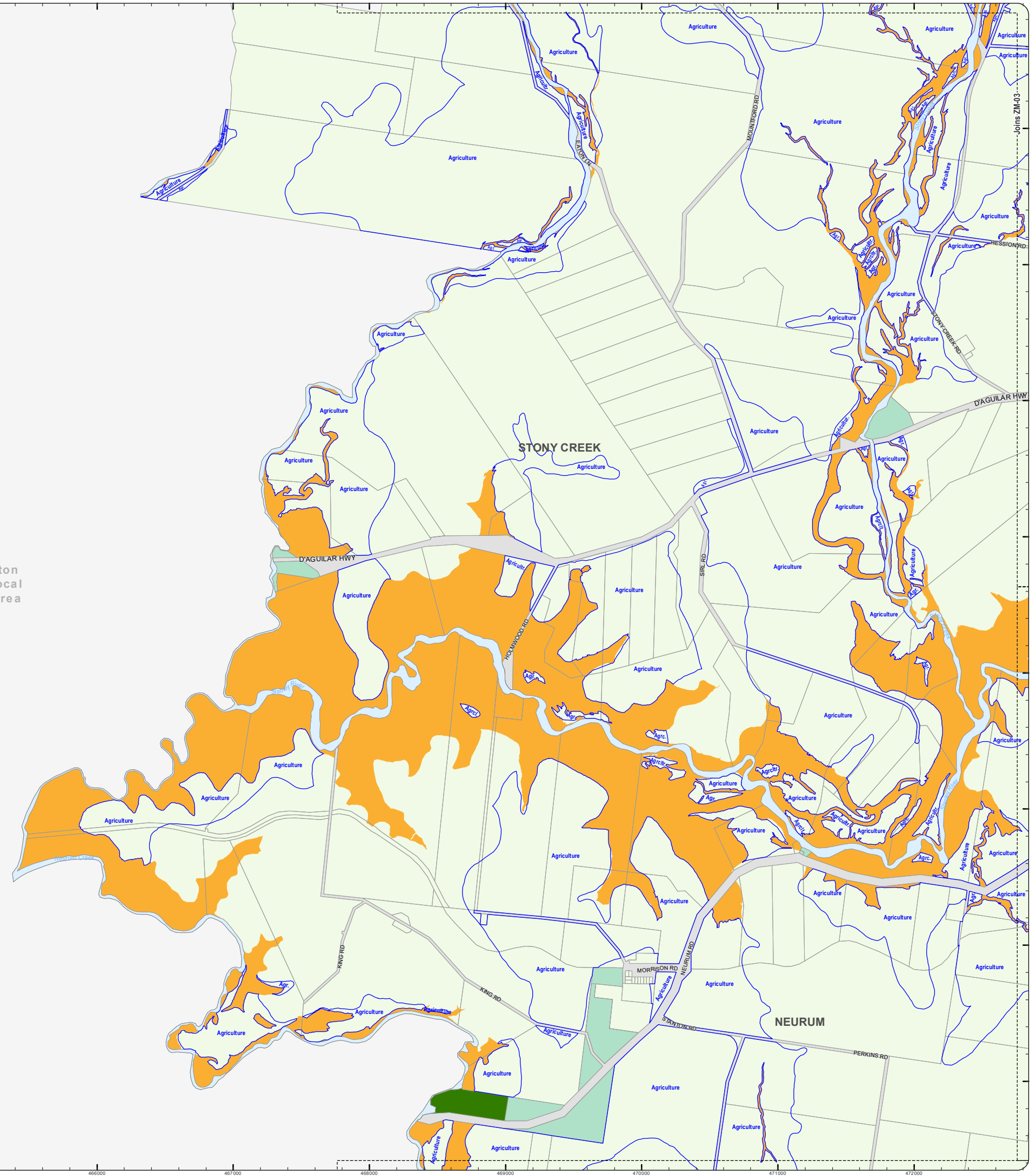
DCDB Version: April 2016
Projection: Map Grid of Australia, Zone 56
Horizontal Datum: Geocentric Datum of Australia 1994

DISCLAIMER: Some of the information shown in this document has been provided to Council from external third parties. Council makes no representation and gives no warranty about the accuracy, reliability, completeness or suitability for any particular purpose of the information. Persons should not rely on the information shown in this document to make any decision with financial or legal implications and should instead rely on their own enquiries. To the full extent that it is able to do so in law, Council disclaims all liability (including liability in negligence) for all costs, losses and damages (including indirect and consequential costs, losses and damages) caused by or arising from anyone using or relying on the information shown in this document for any purpose whatsoever. © Copyright Moreton Bay Regional Council 2021

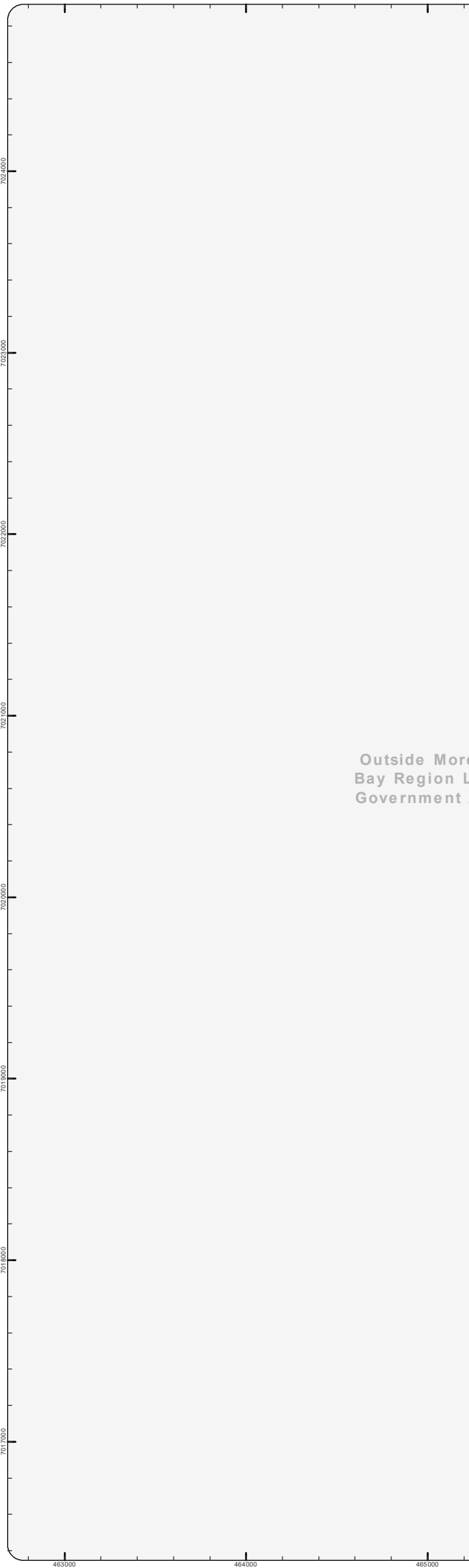
DCDB (Version April 2016) is reproduced with the permission of the State of Queensland



**ZM-05
Zoning Map**



Outside Moreton Bay Region Local Government Area



PLANNING SCHEME
ZONING MAP

- Local plan boundary
- Local plan precincts
- Zone precincts
- Property boundaries

- Zones**
- General residential
 - Centre
 - Recreation and open space
 - Environmental management and conservation
 - Industry
 - Community facilities
 - Emerging community
 - Extractive industry
 - Limited development
 - Rural
 - Rural residential
 - Township

- Precinct Abbreviations**
- CFC - Cedarton Foresters Cooperative and Mt Nebo plant nursery
 - Cc - Coastal communities
 - Dc - District centre
 - Gi - General industry
 - Int - Interim
 - Lc - Local centre
 - Li - Light industry
 - Mar - Marine industry
 - Mib - Mixed industry and business
 - Ng - Next generation neighbourhood
 - Ri - Restricted industry
 - Spc - Specialised centre
 - Spt - Sport and recreation
 - Sub - Suburban neighbourhood
 - Tc - Township centre
 - Ti - Township industry
 - Tcv - Township convenience
 - Tr - Township residential
 - Trans - Transition
 - Urb - Urban neighbourhood
 - Util - Utilities

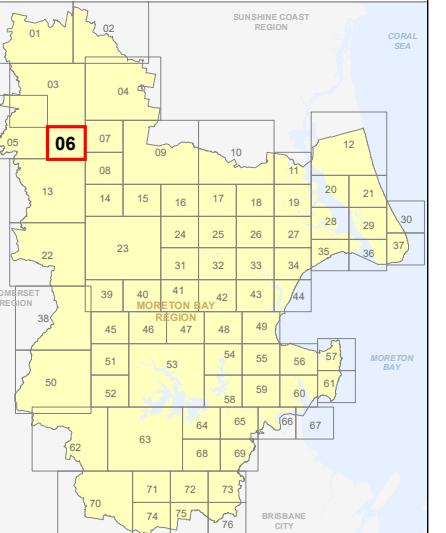
Effective 26 October 2021



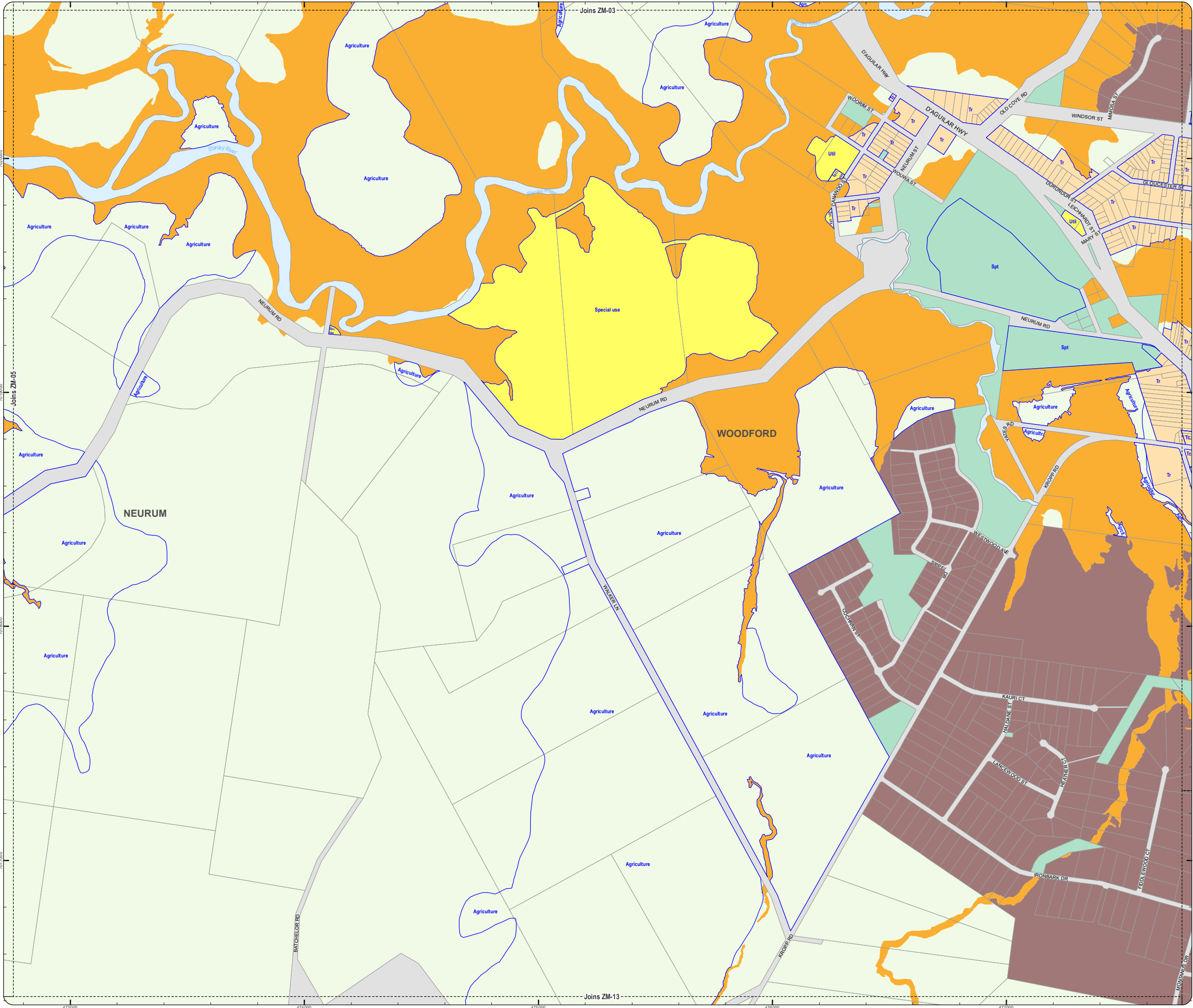
DCDB Version: April 2016
Projection: Map Grid of Australia, Zone 56
Horizontal Datum: Geocentric Datum of Australia 1994

DISCLAIMER: Some of the information shown in this document has been provided to Council from external third parties. Council makes no representation and gives no warranty about the accuracy, reliability, completeness or suitability for any particular purpose of the information. Persons should not rely on the information shown in this document to make any decision with financial or legal implications and should instead rely on their own enquiries. To the full extent that it is able to do so in law, Council disclaims all liability (including liability in negligence) for all costs, losses and damages (including indirect and consequential costs, losses and damages) caused by or arising from anyone using or relying on the information shown in this document for any purpose whatsoever. © Copyright Moreton Bay Regional Council 2021

DCDB (Version April 2016) is reproduced with the permission of the State of Queensland



ZM-06
Zoning Map



**PLANNING SCHEME
ZONING MAP**

- Local plan boundary
 - Local plan precincts
 - Zone precincts
 - Property boundaries
- Zones**
- General residential
 - Centre
 - Recreation and open space
 - Environmental management and conservation
 - Industry
 - Community facilities
 - Emerging community
 - Extractive industry
 - Limited development
 - Rural
 - Rural residential
 - Township

- Precinct Abbreviations**
- CFC - Cedarfont Foresters Cooperative and Mt Nebo plant nursery
 - Cc - Coastal communities
 - Dc - District centre
 - Gi - General industry
 - Int - Interim
 - Lc - Local centre
 - Li - Light industry
 - Mar - Marine industry
 - Mib - Mixed industry and business
 - Ng - Next generation neighbourhood
 - Ri - Restricted industry
 - Spc - Specialised centre
 - Spt - Sport and recreation
 - Sub - Suburban neighbourhood
 - Tc - Township centre
 - Ti - Township industry
 - Tcv - Township convenience
 - Tr - Township residential
 - Trans - Transition
 - Urb - Urban neighbourhood
 - Util - Utilities

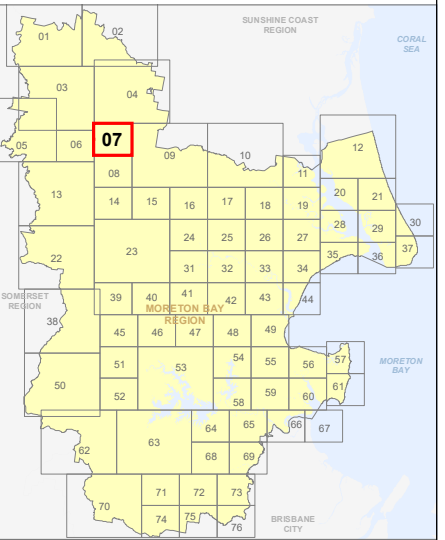
Effective 26 October 2021



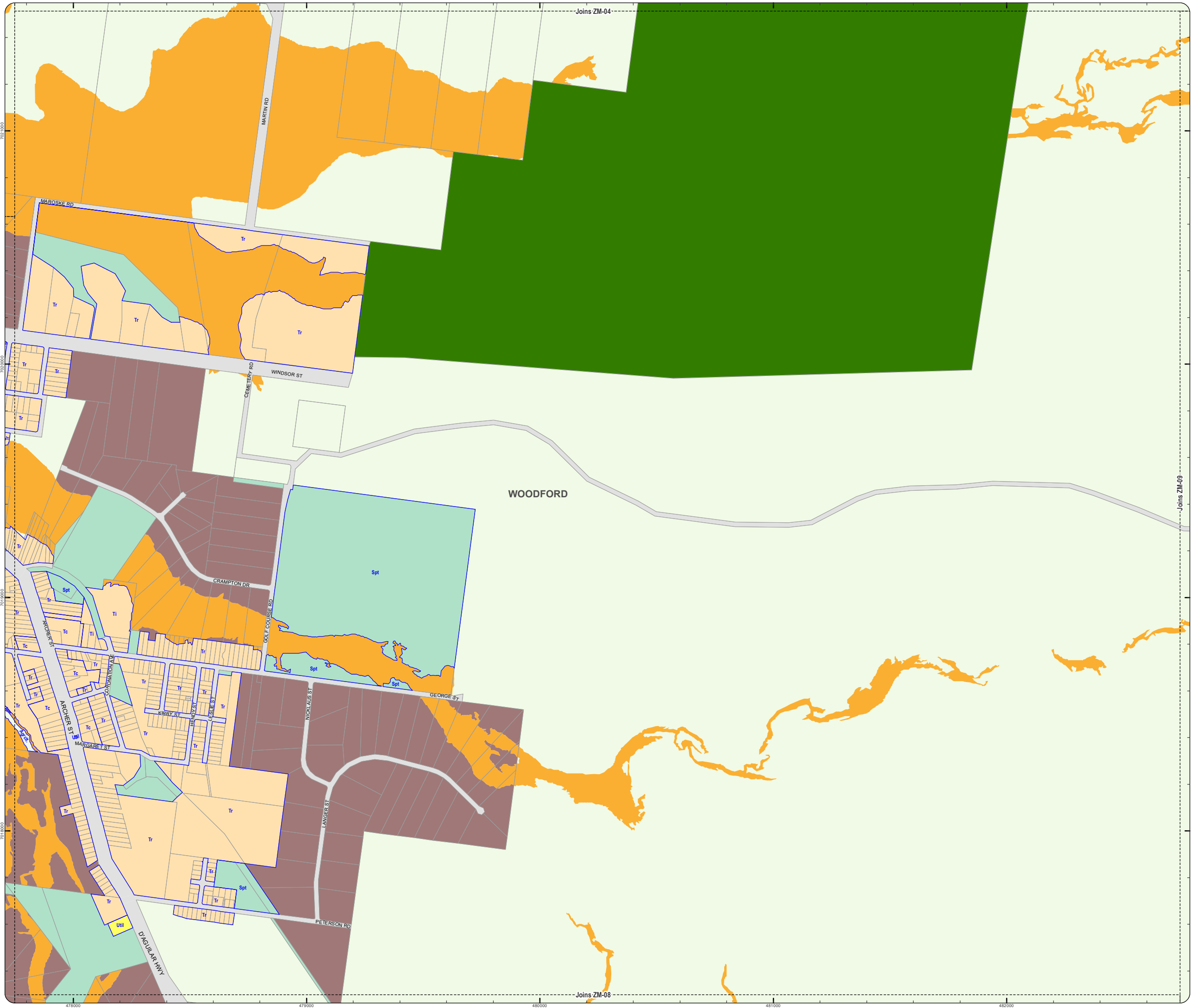
SCALE (A3): 1:15,000
 DCDB Version: April 2016
 Projection: Map Grid of Australia, Zone 56
 Horizontal Datum: Geocentric Datum of Australia 1994

DISCLAIMER: Some of the information shown in this document has been provided to Council from external third parties. Council makes no representation and gives no warranty about the accuracy, reliability, completeness or suitability for any particular purpose of the information. Persons should not rely on the information shown in this document to make any decision with financial or legal implications and should instead rely on their own enquiries. To the full extent that it is able to do so in law, Council disclaims all liability (including liability in negligence) for all costs, losses and damages (including indirect and consequential costs, losses and damages) caused by or arising from anyone using or relying on the information shown in this document for any purpose whatsoever.
 © Copyright Moreton Bay Regional Council 2021

DCDB (Version April 2016) is reproduced with the permission of the State of Queensland



**ZM-07
Zoning Map**



**PLANNING SCHEME
ZONING MAP**

- Local plan boundary
- Local plan precincts
- Zone precincts
- Property boundaries

- Zones**
- General residential
 - Centre
 - Recreation and open space
 - Environmental management and conservation
 - Industry
 - Community facilities
 - Emerging community
 - Extractive industry
 - Limited development
 - Rural
 - Rural residential
 - Township

- Precinct Abbreviations**
- CFC - Cedarton Foresters Cooperative and Mt Nebo plant nursery
 - Cc - Coastal communities
 - Dc - District centre
 - Gi - General industry
 - Int - Interim
 - Lc - Local centre
 - Li - Light industry
 - Mar - Marine industry
 - Mib - Mixed industry and business
 - Ng - Next generation neighbourhood
 - Ri - Restricted industry
 - Spc - Specialised centre
 - Spt - Sport and recreation
 - Sub - Suburban neighbourhood
 - Tc - Township centre
 - Ti - Township industry
 - Tcv - Township convenience
 - Tr - Township residential
 - Trans - Transition
 - Urb - Urban neighbourhood
 - Util - Utilities

Effective 26 October 2021

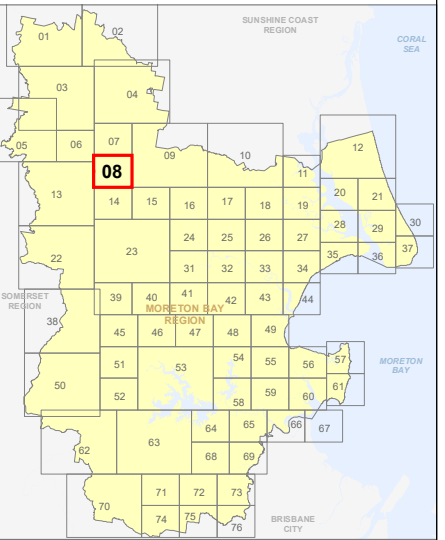
0 200 400 600 Metres

SCALE (A3): 1:15,000

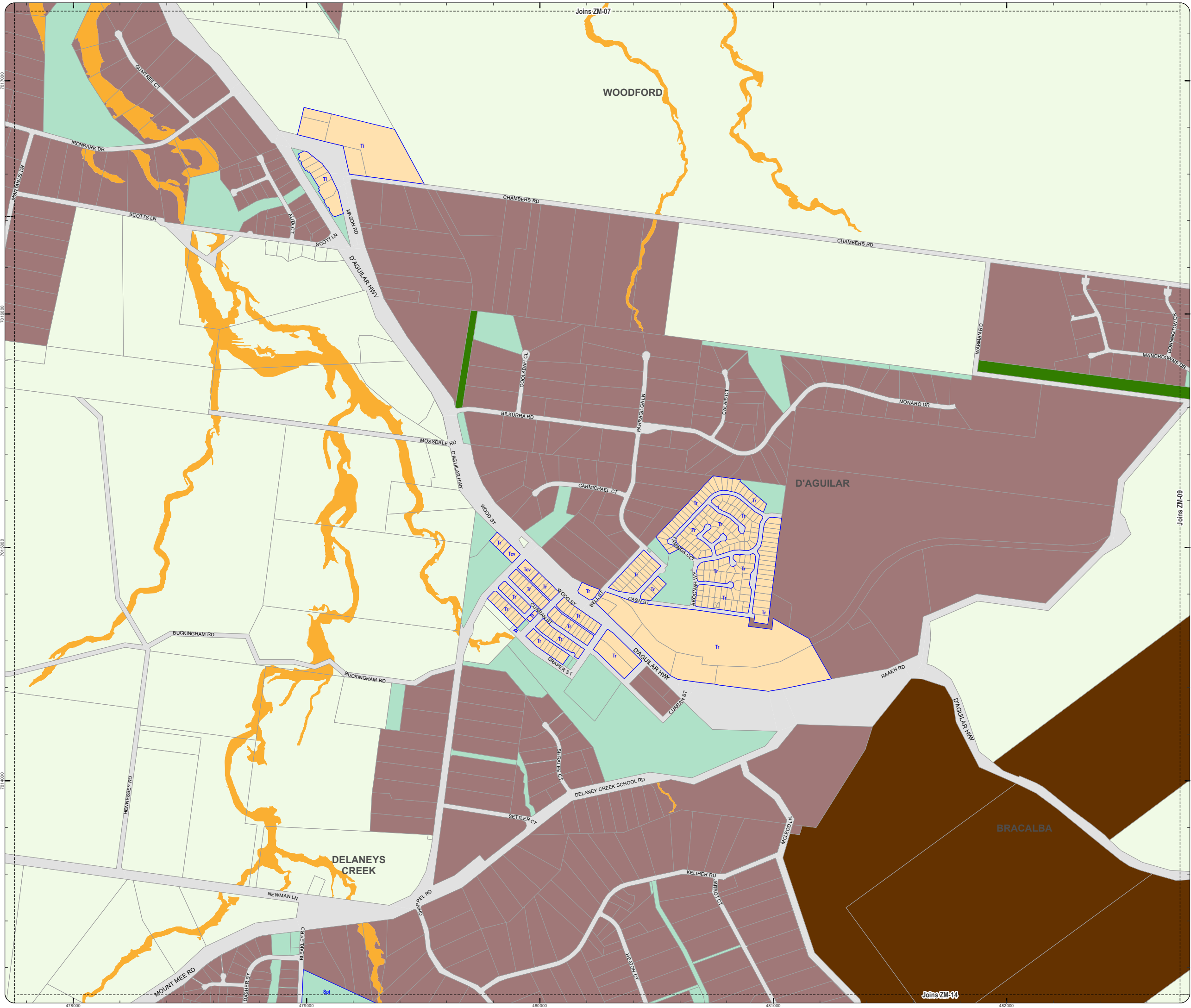
DCDB Version: April 2016
Projection: Map Grid of Australia, Zone 56
Horizontal Datum: Geocentric Datum of Australia 1994

DISCLAIMER: Some of the information shown in this document has been provided to Council from external third parties. Council makes no representation and gives no warranty about the accuracy, reliability, completeness or suitability for any particular purpose of the information. Persons should not rely on the information shown in this document to make any decision with financial or legal implications and should instead rely on their own enquiries. To the full extent that it is able to do so in law, Council disclaims all liability (including liability in negligence) for all costs, losses and damages (including indirect and consequential costs, losses and damages) caused by or arising from anyone using or relying on the information shown in this document for any purpose whatsoever. © Copyright Moreton Bay Regional Council 2021

DCDB (Version April 2016) is reproduced with the permission of the State of Queensland



**ZM-08
Zoning Map**



**PLANNING SCHEME
ZONING MAP**

- Local plan boundary
- Local plan precincts
- Zone precincts
- Property boundaries

- Zones**
- General residential
 - Centre
 - Recreation and open space
 - Environmental management and conservation
 - Industry
 - Community facilities
 - Emerging community
 - Extractive industry
 - Limited development
 - Rural
 - Rural residential
 - Township

- Precinct Abbreviations**
- CFC - Cedarfont Foresters Cooperative and Mt Nebo plant nursery
 - Cc - Coastal communities
 - Dc - District centre
 - Gi - General industry
 - Int - Interim
 - Lc - Local centre
 - Li - Light industry
 - Mar - Marine industry
 - Mib - Mixed industry and business
 - Ng - Next generation neighbourhood
 - Ri - Restricted industry
 - Spc - Specialised centre
 - Spt - Sport and recreation
 - Sub - Suburban neighbourhood
 - Tc - Township centre
 - Ti - Township industry
 - Tcv - Township convenience
 - Tr - Township residential
 - Trans - Transition
 - Urb - Urban neighbourhood
 - Util - Utilities

Effective 26 October 2021

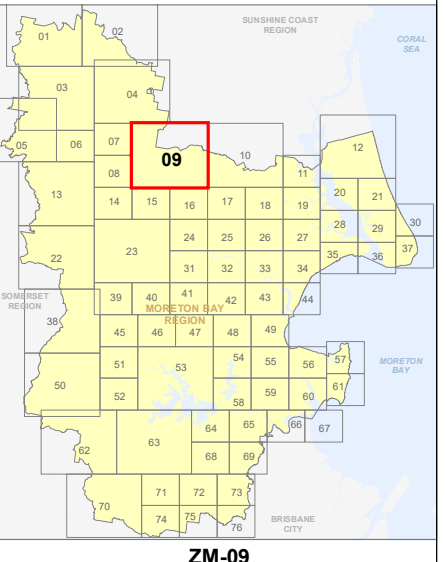
0 400 800 1,200 Metres

SCALE (A3): 1:30,000

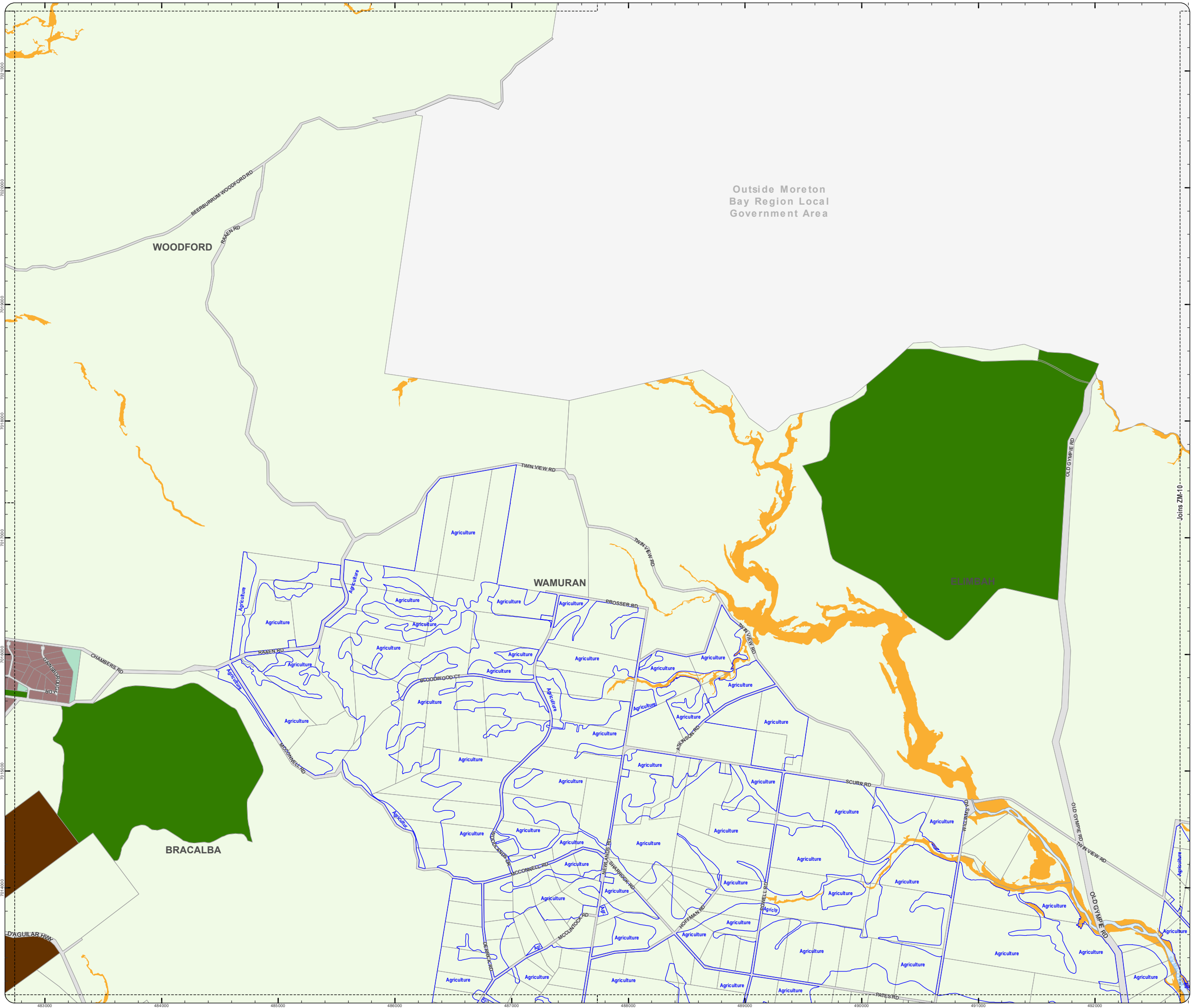
DCDB Version: April 2016
Projection: Map Grid of Australia, Zone 56
Horizontal Datum: Geocentric Datum of Australia 1994

DISCLAIMER: Some of the information shown in this document has been provided to Council from external third parties. Council makes no representation and gives no warranty about the accuracy, reliability, completeness or suitability for any particular purpose of the information. Persons should not rely on the information shown in this document to make any decision with financial or legal implications and should instead rely on their own enquiries. To the full extent that it is able to do so in law, Council disclaims all liability (including liability in negligence) for all costs, losses and damages (including indirect and consequential costs, losses and damages) caused by or arising from anyone using or relying on the information shown in this document for any purpose whatsoever. © Copyright Moreton Bay Regional Council 2021

DCDB (Version April 2016) is reproduced with the permission of the State of Queensland



**ZM-09
Zoning Map**



**PLANNING SCHEME
ZONING MAP**

- Local plan boundary
- Local plan precincts
- Zone precincts
- Property boundaries

- Zones**
- General residential
 - Centre
 - Recreation and open space
 - Environmental management and conservation
 - Industry
 - Community facilities
 - Emerging community
 - Extractive industry
 - Limited development
 - Rural
 - Rural residential
 - Township

- Precinct Abbreviations**
- CFC - Cedarfont Foresters Cooperative and Mt Nebo plant nursery
 - Cc - Coastal communities
 - Dc - District centre
 - Gi - General industry
 - Int - Interim
 - Lc - Local centre
 - Li - Light industry
 - Mar - Marine industry
 - Mib - Mixed industry and business
 - Ng - Next generation neighbourhood
 - Ri - Restricted industry
 - Spc - Specialised centre
 - Spt - Sport and recreation
 - Sub - Suburban neighbourhood
 - Tc - Township centre
 - Ti - Township industry
 - Tcv - Township convenience
 - Tr - Township residential
 - Trans - Transition
 - Urb - Urban neighbourhood
 - Util - Utilities

Effective 26 October 2021

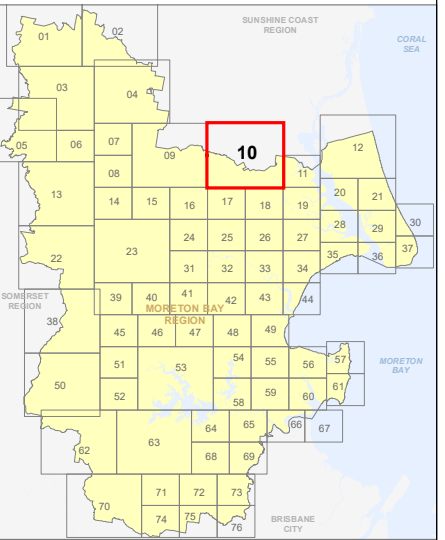
0 400 800 1,200 Metres

SCALE (A3): 1:30,000

DCDB Version: April 2016
 Projection: Map Grid of Australia, Zone 56
 Horizontal Datum: Geocentric Datum of Australia 1994

DISCLAIMER: Some of the information shown in this document has been provided to Council from external third parties. Council makes no representation and gives no warranty about the accuracy, reliability, completeness or suitability for any particular purpose of the information. Persons should not rely on the information shown in this document to make any decision with financial or legal implications and should instead rely on their own enquiries. To the full extent that it is able to do so in law, Council disclaims all liability (including liability in negligence) for all costs, losses and damages (including indirect and consequential costs, losses and damages) caused by or arising from anyone using or relying on the information shown in this document for any purpose whatsoever. © Copyright Moreton Bay Regional Council 2021

DCDB (Version April 2016) is reproduced with the permission of the State of Queensland



**ZM-10
Zoning Map**



**PLANNING SCHEME
ZONING MAP**

- Local plan boundary
- Local plan precincts
- Zone precincts
- Property boundaries

- Zones**
- General residential
 - Centre
 - Recreation and open space
 - Environmental management and conservation
 - Industry
 - Community facilities
 - Emerging community
 - Extractive industry
 - Limited development
 - Rural
 - Rural residential
 - Township

- Precinct Abbreviations**
- CFC - Cedarfont Foresters Cooperative and Mt Nebo plant nursery
 - Cc - Coastal communities
 - Dc - District centre
 - Gi - General industry
 - Int - Interim
 - Lc - Local centre
 - Li - Light industry
 - Mar - Marine industry
 - Mib - Mixed industry and business
 - Ng - Next generation neighbourhood
 - Ri - Restricted industry
 - Spc - Specialised centre
 - Spt - Sport and recreation
 - Sub - Suburban neighbourhood
 - Tc - Township centre
 - Ti - Township industry
 - Tcv - Township convenience
 - Tr - Township residential
 - Trans - Transition
 - Urb - Urban neighbourhood
 - Util - Utilities

Effective 26 October 2021

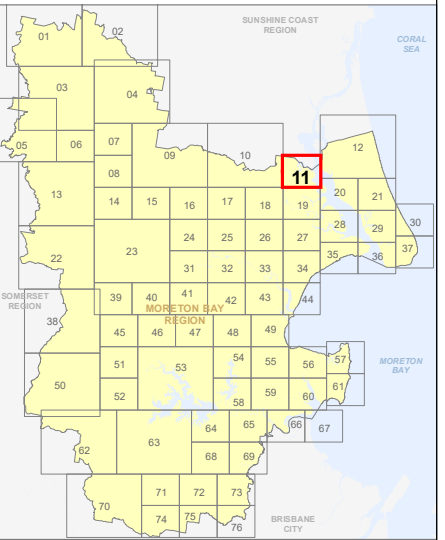
0 200 400 600 Metres

SCALE (A3): 1:15,000

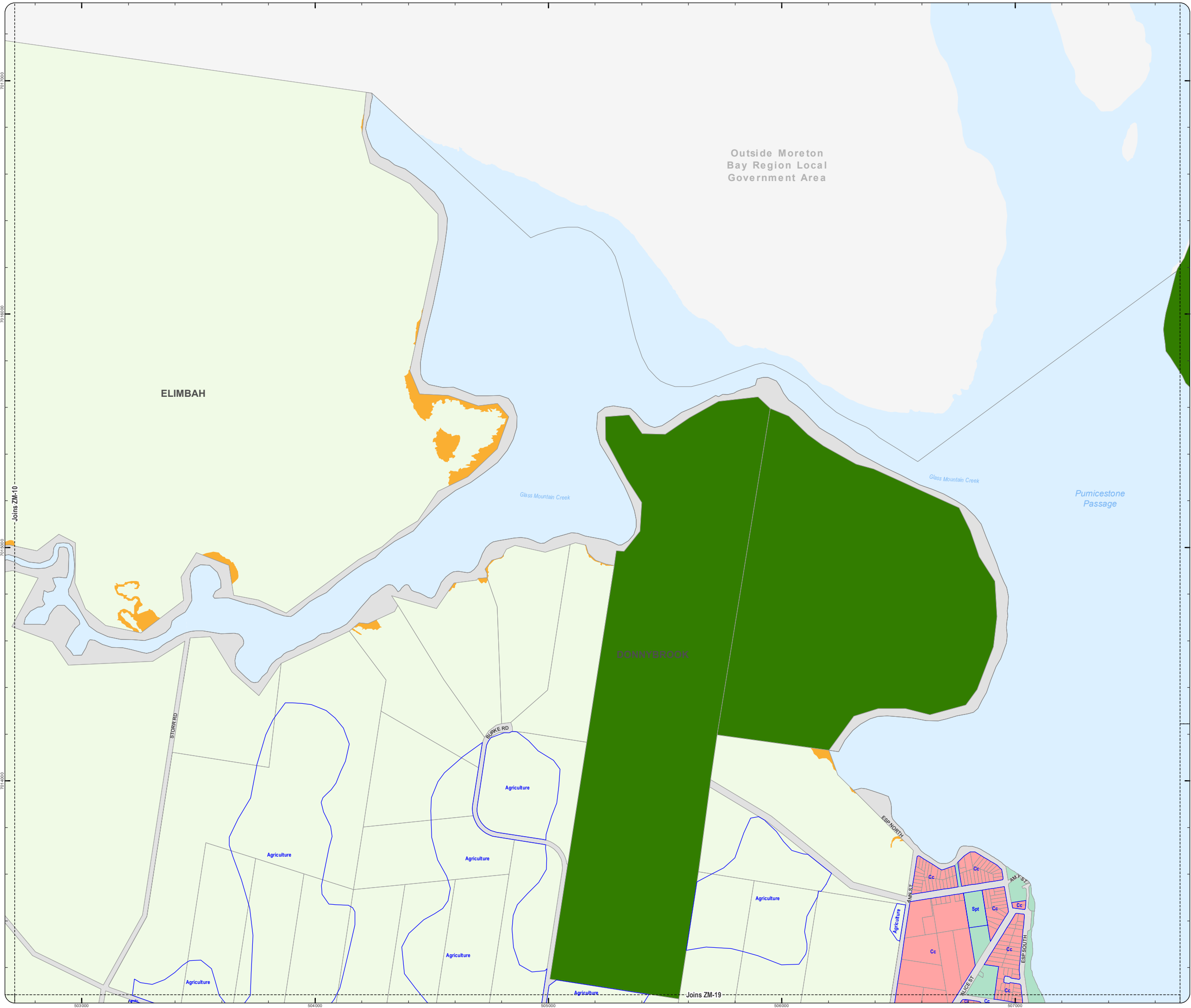
DCDB Version: April 2016
 Projection: Map Grid of Australia, Zone 56
 Horizontal Datum: Geocentric Datum of Australia 1994

DISCLAIMER: Some of the information shown in this document has been provided to Council from external third parties. Council makes no representation and gives no warranty about the accuracy, reliability, completeness or suitability for any particular purpose of the information. Persons should not rely on the information shown in this document to make any decision with financial or legal implications and should instead rely on their own enquiries. To the full extent that it is able to do so in law, Council disclaims all liability (including liability in negligence) for all costs, losses and damages (including indirect and consequential costs, losses and damages) caused by or arising from anyone using or relying on the information shown in this document for any purpose whatsoever. © Copyright Moreton Bay Regional Council 2021





DCDB (Version April 2016) is reproduced with the permission of the State of Queensland





**ZM-11
Zoning Map**



**PLANNING SCHEME
ZONING MAP**

-  Local plan boundary
-  Local plan precincts
-  Zone precincts
-  Property boundaries

- Zones**
-  General residential
 -  Centre
 -  Recreation and open space
 -  Environmental management and conservation
 -  Industry
 -  Community facilities
 -  Emerging community
 -  Extractive industry
 -  Limited development
 -  Rural
 -  Rural residential
 -  Township

- Precinct Abbreviations**
- CFC - Cedarfont Foresters Cooperative and Mt Nebo plant nursery
 - Cc - Coastal communities
 - Dc - District centre
 - Gi - General industry
 - Int - Interim
 - Lc - Local centre
 - Li - Light industry
 - Mar - Marine industry
 - Mib - Mixed industry and business
 - Ng - Next generation neighbourhood
 - Ri - Restricted industry
 - Spc - Specialised centre
 - Spt - Sport and recreation
 - Sub - Suburban neighbourhood
 - Tc - Township centre
 - Ti - Township industry
 - Tcv - Township convenience
 - Tr - Township residential
 - Trans - Transition
 - Urb - Urban neighbourhood
 - Util - Utilities

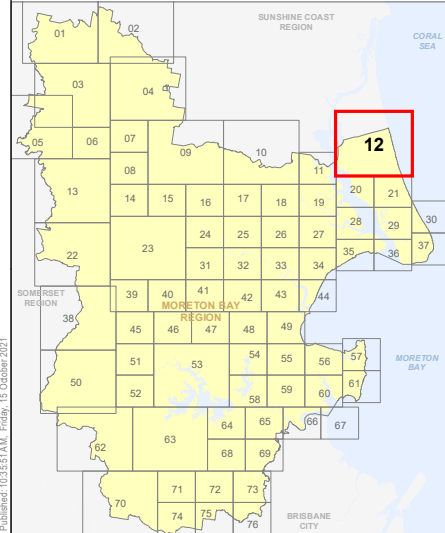
Effective 26 October 2021



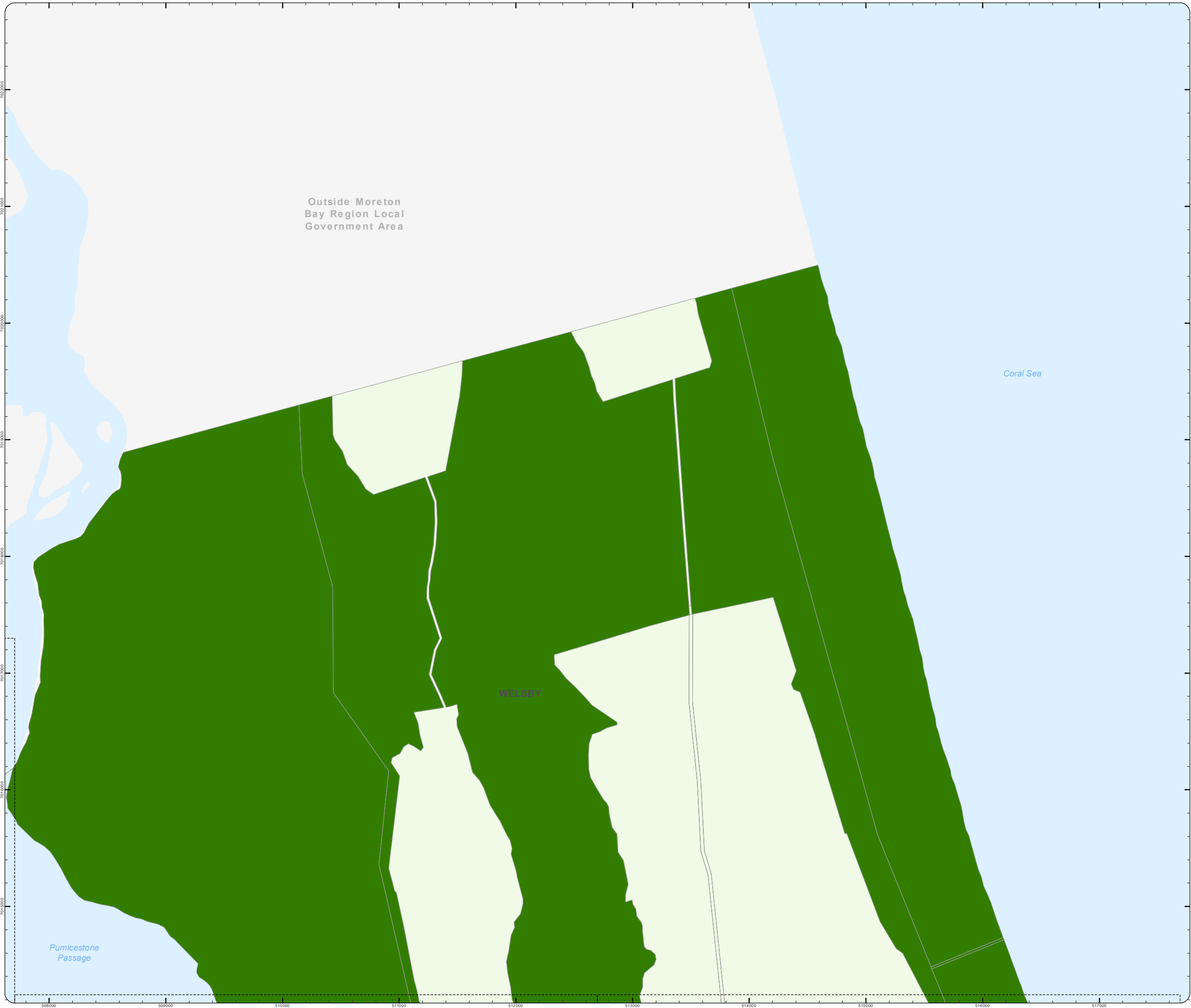
N
SCALE (A3): 1:30,000
DCDB Version: April 2016
Projection: Map Grid of Australia, Zone 56
Horizontal Datum: Geocentric Datum of Australia 1994

DISCLAIMER: Some of the information shown in this document has been provided to Council from external third parties. Council makes no representation and gives no warranty about the accuracy, reliability, completeness or suitability for any particular purpose of the information. Persons should not rely on the information shown in this document to make any decision with financial or legal implications and should instead rely on their own enquiries. To the full extent that it is able to do so in law, Council disclaims all liability (including liability in negligence) for all costs, losses and damages (including indirect and consequential costs, losses and damages) caused by or arising from anyone using or relying on the information shown in this document for any purpose whatsoever. © Copyright Moreton Bay Regional Council 2021





DCDB (Version April 2016) is reproduced with the permission of the State of Queensland




**ZM-12
Zoning Map**



PLANNING SCHEME
ZONING MAP

-  Local plan boundary
-  Local plan precincts
-  Zone precincts
-  Property boundaries

- Zones**
-  General residential
 -  Centre
 -  Recreation and open space
 -  Environmental management and conservation
 -  Industry
 -  Community facilities
 -  Emerging community
 -  Extractive industry
 -  Limited development
 -  Rural
 -  Rural residential
 -  Township

- Precinct Abbreviations**
- CFC - Cedarton Foresters Cooperative and Mt Nebo plant nursery
 - Cc - Coastal communities
 - Dc - District centre
 - Gi - General industry
 - Int - Interim
 - Lc - Local centre
 - Li - Light industry
 - Mar - Marine industry
 - Mib - Mixed industry and business
 - Ng - Next generation neighbourhood
 - Ri - Restricted industry
 - Spc - Specialised centre
 - Spt - Sport and recreation
 - Sub - Suburban neighbourhood
 - Tc - Township centre
 - Ti - Township industry
 - Tcv - Township convenience
 - Tr - Township residential
 - Trans - Transition
 - Urb - Urban neighbourhood
 - Util - Utilities

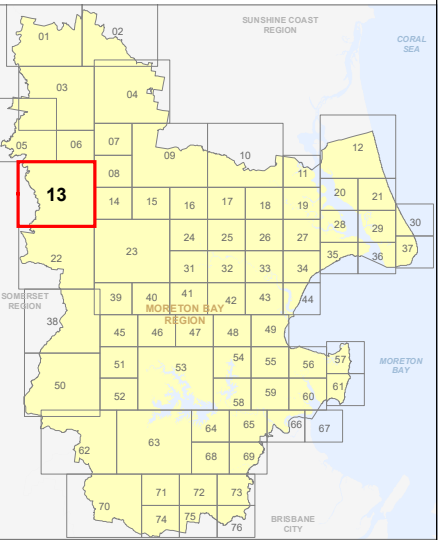
Effective 26 October 2021



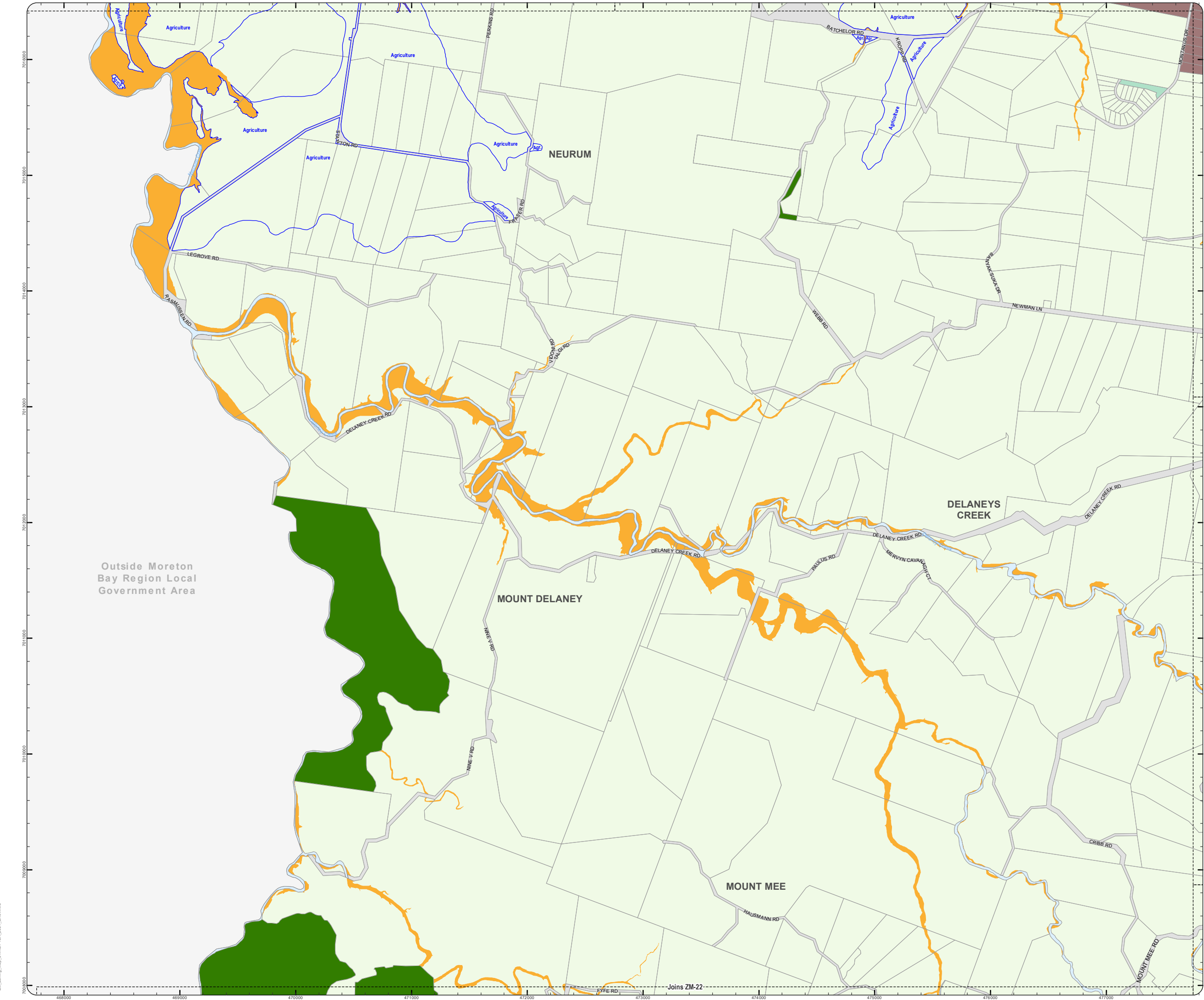
SCALE (A3): 1:30,000
 DCDB Version: April 2016
 Projection: Map Grid of Australia, Zone 56
 Horizontal Datum: Geocentric Datum of Australia 1994

DISCLAIMER: Some of the information shown in this document has been provided to Council from external third parties. Council makes no representation and gives no warranty about the accuracy, reliability, completeness or suitability for any particular purpose of the information. Persons should not rely on the information shown in this document to make any decision with financial or legal implications and should instead rely on their own enquiries. To the full extent that it is able to do so in law, Council disclaims all liability (including liability in negligence) for all costs, losses and damages (including indirect and consequential costs, losses and damages) caused by or arising from anyone using or relying on the information shown in this document for any purpose whatsoever.
 © Copyright Moreton Bay Regional Council 2021

DCDB (Version April 2016) is reproduced with the permission of the State of Queensland



ZM-13
Zoning Map



Outside Moreton Bay Region Local Government Area

**PLANNING SCHEME
ZONING MAP**

- Local plan boundary
- Local plan precincts
- Zone precincts
- Property boundaries

- Zones**
- General residential
 - Centre
 - Recreation and open space
 - Environmental management and conservation
 - Industry
 - Community facilities
 - Emerging community
 - Extractive industry
 - Limited development
 - Rural
 - Rural residential
 - Township

- Precinct Abbreviations**
- CFC - Cedarton Foresters Cooperative and Mt Nebo plant nursery
 - Cc - Coastal communities
 - Dc - District centre
 - Gi - General industry
 - Int - Interim
 - Lc - Local centre
 - Li - Light industry
 - Mar - Marine industry
 - Mib - Mixed industry and business
 - Ng - Next generation neighbourhood
 - Ri - Restricted industry
 - Spc - Specialised centre
 - Spt - Sport and recreation
 - Sub - Suburban neighbourhood
 - Tc - Township centre
 - Ti - Township industry
 - Tcv - Township convenience
 - Tr - Township residential
 - Trans - Transition
 - Urb - Urban neighbourhood
 - Util - Utilities

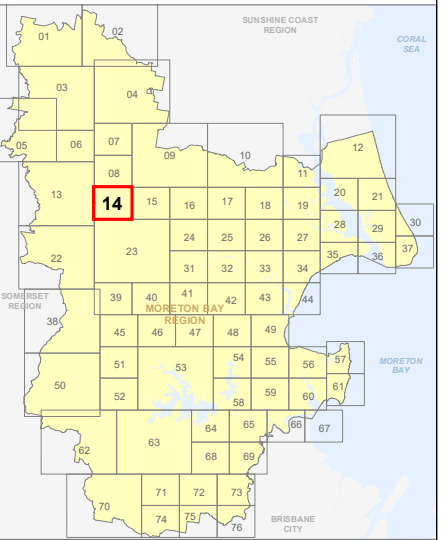
Effective 26 October 2021



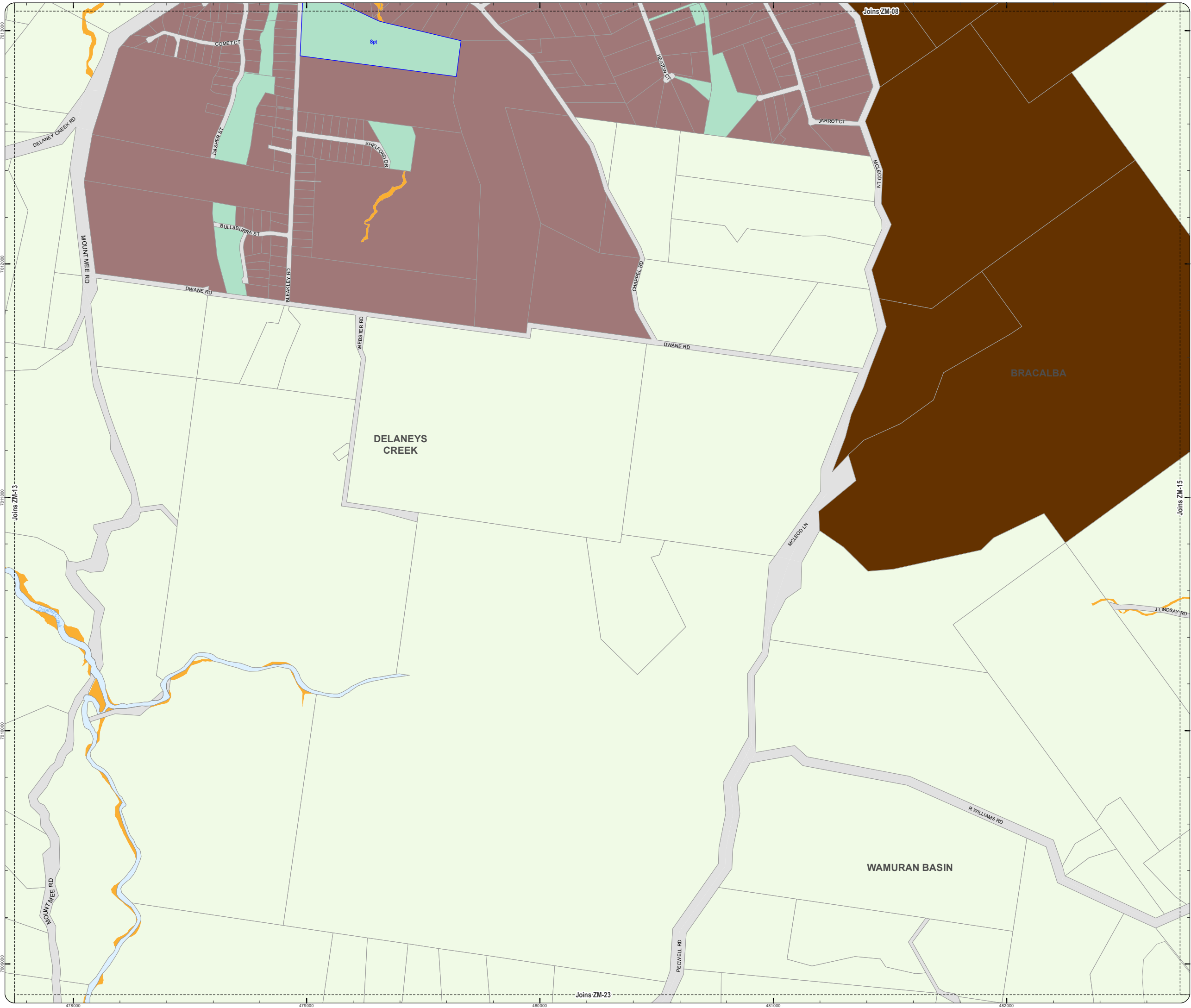
DCDB Version: April 2016
 Projection: Map Grid of Australia, Zone 56
 Horizontal Datum: Geocentric Datum of Australia 1994

DISCLAIMER: Some of the information shown in this document has been provided to Council from external third parties. Council makes no representation and gives no warranty about the accuracy, reliability, completeness or suitability for any particular purpose of the information. Persons should not rely on the information shown in this document to make any decision with financial or legal implications and should instead rely on their own enquiries. To the full extent that it is able to do so in law, Council disclaims all liability (including liability in negligence) for all costs, losses and damages (including indirect and consequential costs, losses and damages) caused by or arising from anyone using or relying on the information shown in this document for any purpose whatsoever. © Copyright Moreton Bay Regional Council 2021

DCDB (Version April 2016) is reproduced with the permission of the State of Queensland



**ZM-14
Zoning Map**



**PLANNING SCHEME
ZONING MAP**

- Local plan boundary
- Local plan precincts
- Zone precincts
- Property boundaries

- Zones**
- General residential
 - Centre
 - Recreation and open space
 - Environmental management and conservation
 - Industry
 - Community facilities
 - Emerging community
 - Extractive industry
 - Limited development
 - Rural
 - Rural residential
 - Township

- Precinct Abbreviations**
- CFC - Cedarfont Foresters Cooperative and Mt Nebo plant nursery
 - Cc - Coastal communities
 - Dc - District centre
 - Gi - General industry
 - Int - Interim
 - Lc - Local centre
 - Li - Light industry
 - Mar - Marine industry
 - Mib - Mixed industry and business
 - Ng - Next generation neighbourhood
 - Ri - Restricted industry
 - Spc - Specialised centre
 - Spt - Sport and recreation
 - Sub - Suburban neighbourhood
 - Tc - Township centre
 - Ti - Township industry
 - Tcv - Township convenience
 - Tr - Township residential
 - Trans - Transition
 - Urb - Urban neighbourhood
 - Util - Utilities

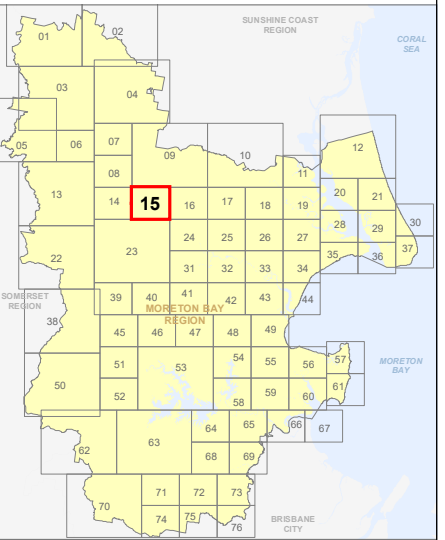
Effective 26 October 2021



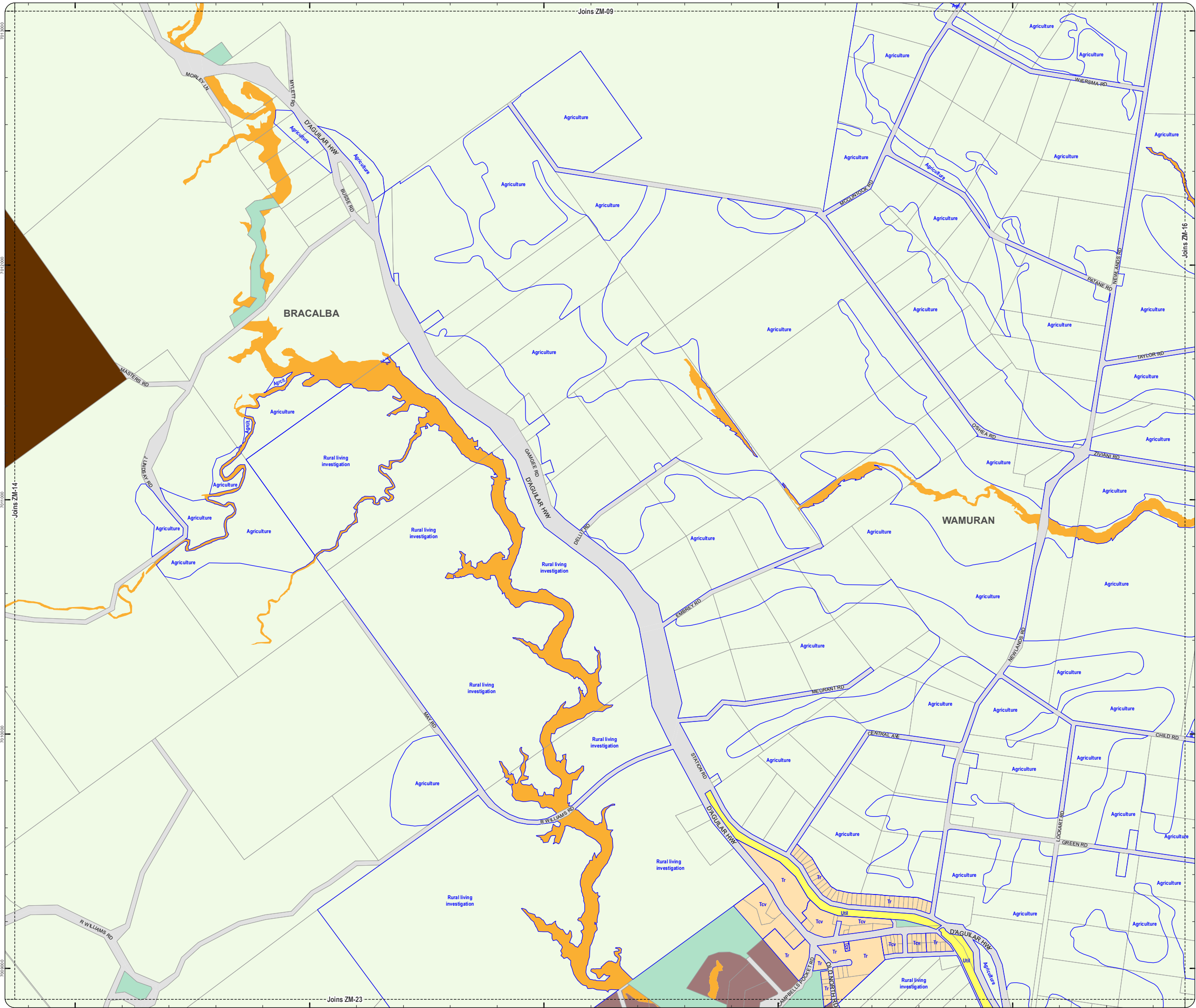
SCALE (A3): 1:15,000
 DCDB Version: April 2016
 Projection: Map Grid of Australia, Zone 56
 Horizontal Datum: Geocentric Datum of Australia 1994

DISCLAIMER: Some of the information shown in this document has been provided to Council from external third parties. Council makes no representation and gives no warranty about the accuracy, reliability, completeness or suitability for any particular purpose of the information. Persons should not rely on the information shown in this document to make any decision with financial or legal implications and should instead rely on their own enquiries. To the full extent that it is able to do so in law, Council disclaims all liability (including liability in negligence) for all costs, losses and damages (including indirect and consequential costs, losses and damages) caused by or arising from anyone using or relying on the information shown in this document for any purpose whatsoever.
 © Copyright Moreton Bay Regional Council 2021

DCDB (Version April 2016) is reproduced with the permission of the State of Queensland



**ZM-15
Zoning Map**



**PLANNING SCHEME
ZONING MAP**

- Local plan boundary
- Local plan precincts
- Zone precincts
- Property boundaries

- Zones**
- General residential
 - Centre
 - Recreation and open space
 - Environmental management and conservation
 - Industry
 - Community facilities
 - Emerging community
 - Extractive industry
 - Limited development
 - Rural
 - Rural residential
 - Township

- Precinct Abbreviations**
- CFC - Cedarlon Foresters Cooperative and Mt Nebo plant nursery
 - Cc - Coastal communities
 - Dc - District centre
 - Gi - General industry
 - Int - Interim
 - Lc - Local centre
 - Li - Light industry
 - Mar - Marine industry
 - Mib - Mixed industry and business
 - Ng - Next generation neighbourhood
 - Ri - Restricted industry
 - Spc - Specialised centre
 - Spr - Sport and recreation
 - Sub - Suburban neighbourhood
 - Tc - Township centre
 - Ti - Township industry
 - Tcv - Township convenience
 - Tr - Township residential
 - Trans - Transition
 - Urb - Urban neighbourhood
 - Util - Utilities

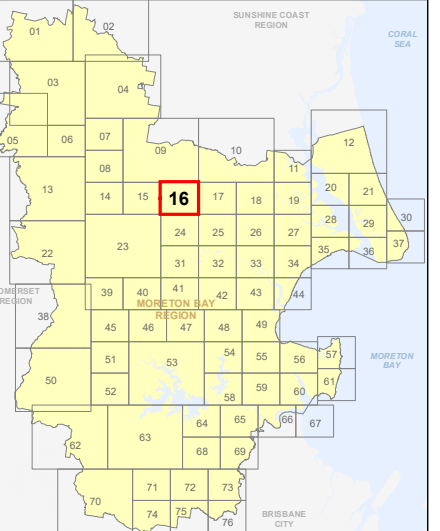
Effective 26 October 2021



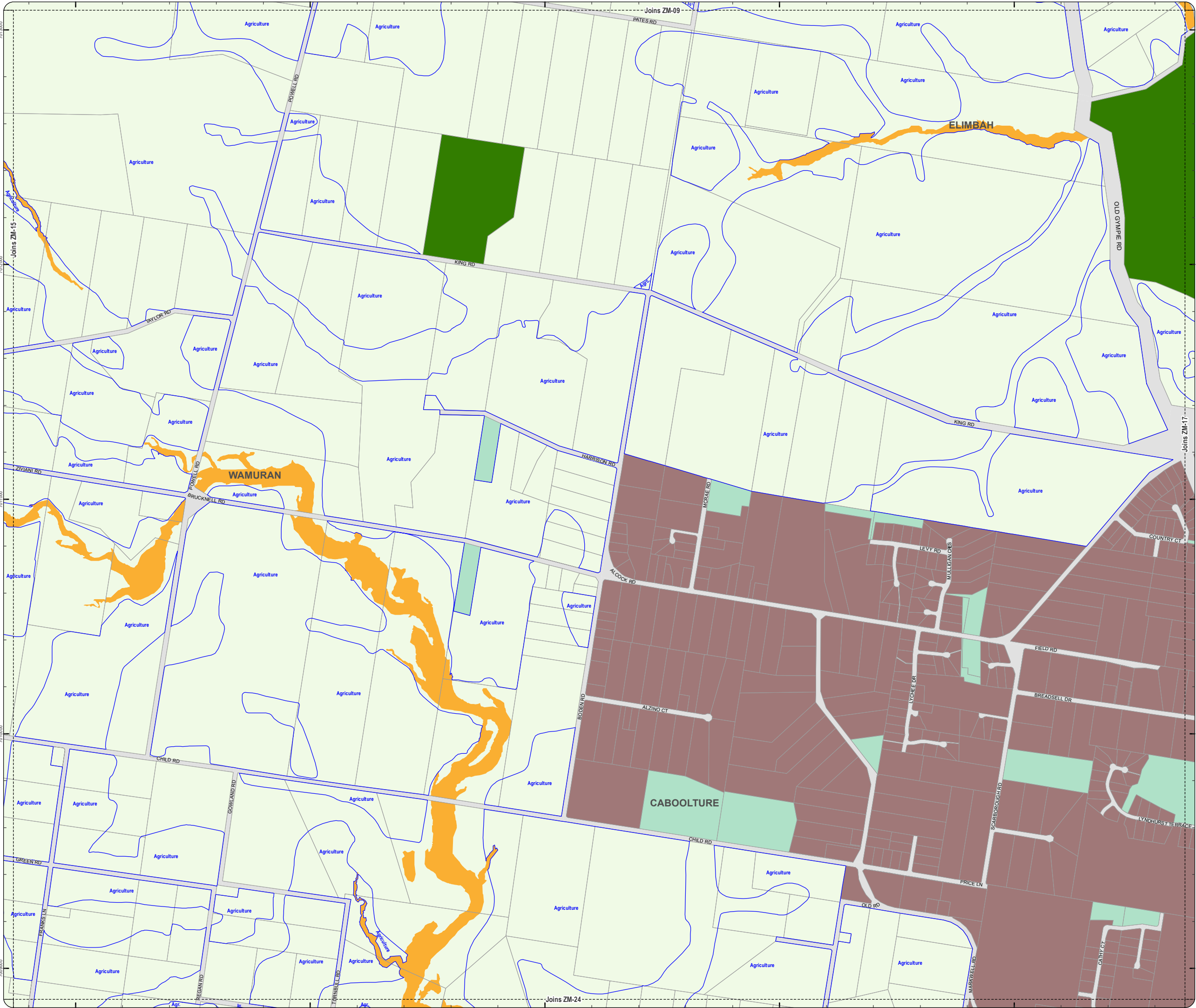
DCDB Version: April 2016
 Projection: Map Grid of Australia, Zone 56
 Horizontal Datum: Geocentric Datum of Australia 1994

DISCLAIMER: Some of the information shown in this document has been provided to Council from external third parties. Council makes no representation and gives no warranty about the accuracy, reliability, completeness or suitability for any particular purpose of the information. Persons should not rely on the information shown in this document to make any decision with financial or legal implications and should instead rely on their own enquiries. To the full extent that it is able to do so in law, Council disclaims all liability (including liability in negligence) for all costs, losses and damages (including indirect and consequential costs, losses and damages) caused by or arising from anyone using or relying on the information shown in this document for any purpose whatsoever. © Copyright Moreton Bay Regional Council 2021

DCDB (Version April 2016) is reproduced with the permission of the State of Queensland



**ZM-16
Zoning Map**



**PLANNING SCHEME
ZONING MAP**

- Local plan boundary
- Local plan precincts
- Zone precincts
- Property boundaries

- Zones**
- General residential
 - Centre
 - Recreation and open space
 - Environmental management and conservation
 - Industry
 - Community facilities
 - Emerging community
 - Extractive industry
 - Limited development
 - Rural
 - Rural residential
 - Township

- Precinct Abbreviations**
- CFC - Cedarton Foresters Cooperative and Mt Nebo nursery
 - Cc - Coastal communities
 - Dc - District centre
 - Gi - General industry
 - Int - Interim
 - Lc - Local centre
 - Li - Light industry
 - Mar - Marine industry
 - Mib - Mixed industry and business
 - Ng - Next generation neighbourhood
 - Ri - Restricted industry
 - Spc - Specialised centre
 - Spt - Sport and recreation
 - Sub - Suburban neighbourhood
 - Tc - Township centre
 - Ti - Township industry
 - Tcv - Township convenience
 - Tr - Township residential
 - Trans - Transition
 - Urb - Urban neighbourhood
 - Util - Utilities

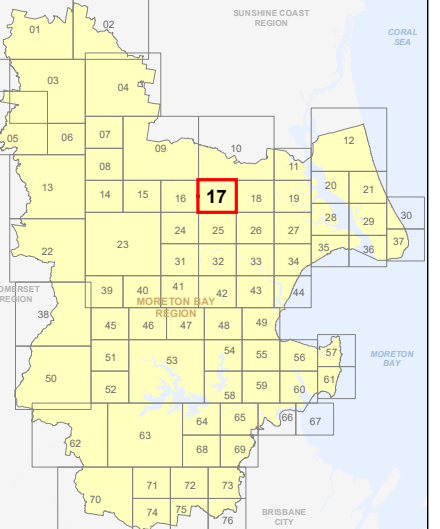
Effective 26 October 2021

0 200 400 600 Metres

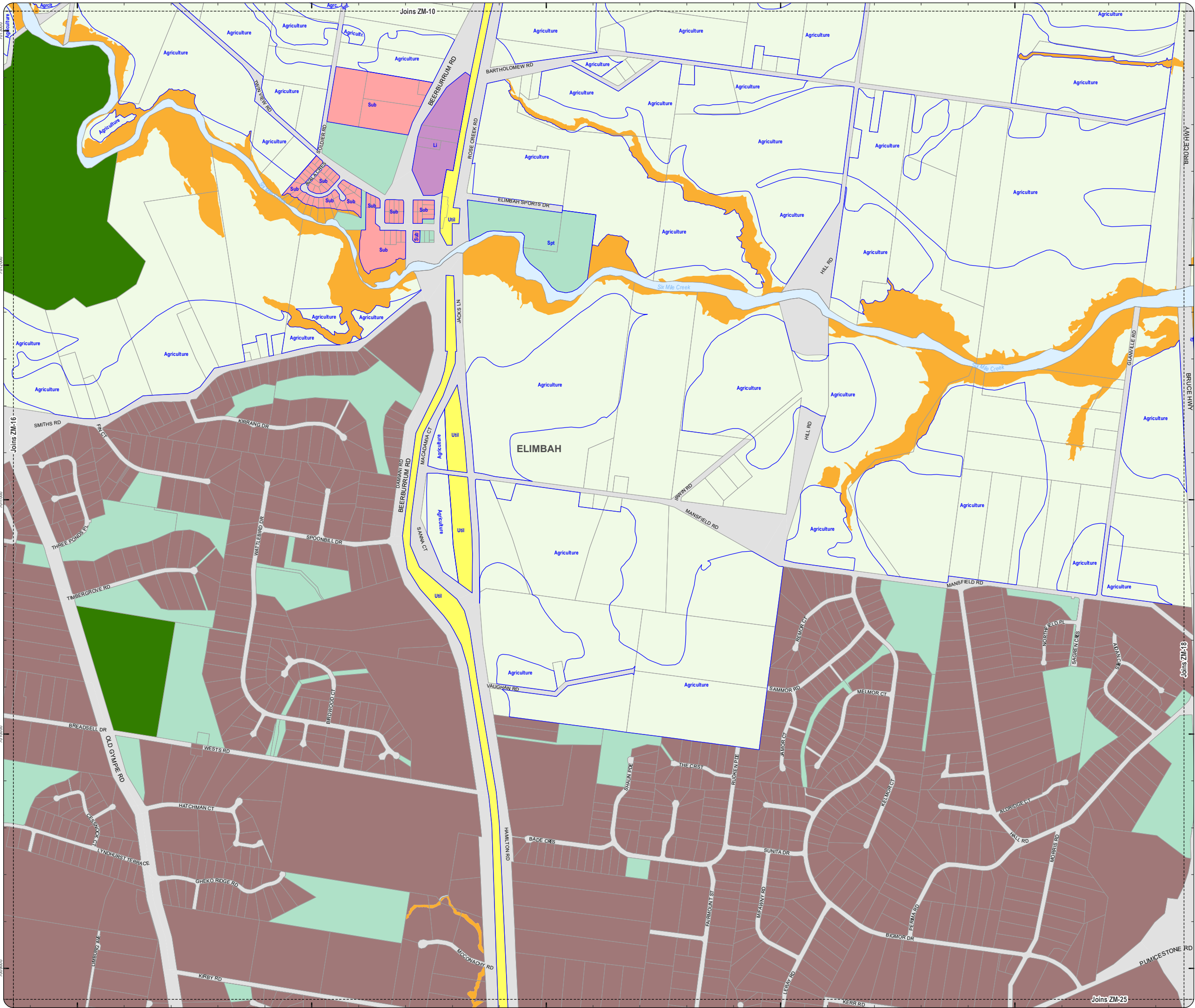
SCALE (A3): 1:15,000
DCDB Version: April 2016
Projection: Map Grid of Australia, Zone 56
Horizontal Datum: Geocentric Datum of Australia 1994

DISCLAIMER: Some of the information shown in this document has been provided to Council from external third parties. Council makes no representation and gives no warranty about the accuracy, reliability, completeness or suitability for any particular purpose of the information. Persons should not rely on the information shown in this document to make any decision with financial or legal implications and should instead rely on their own enquiries. To the full extent that it is able to do so in law, Council disclaims all liability (including liability in negligence) for all costs, losses and damages (including indirect and consequential costs, losses and damages) caused by or arising from anyone using or relying on the information shown in this document for any purpose whatsoever. © Copyright Moreton Bay Regional Council 2021

DCDB (Version April 2016) is reproduced with the permission of the State of Queensland



**ZM-17
Zoning Map**



**PLANNING SCHEME
ZONING MAP**

- Local plan boundary
- Local plan precincts
- Zone precincts
- Property boundaries

- Zones**
- General residential
 - Centre
 - Recreation and open space
 - Environmental management and conservation
 - Industry
 - Community facilities
 - Emerging community
 - Extractive industry
 - Limited development
 - Rural
 - Rural residential
 - Township

- Precinct Abbreviations**
- CFC - Cedarfont Foresters Cooperative and Mt Nebo plant nursery
 - Cc - Coastal communities
 - Dc - District centre
 - Gi - General industry
 - Int - Interim
 - Lc - Local centre
 - Li - Light industry
 - Mar - Marine industry
 - Mib - Mixed industry and business
 - Ng - Next generation neighbourhood
 - Ri - Restricted industry
 - Spc - Specialised centre
 - Spt - Sport and recreation
 - Sub - Suburban neighbourhood
 - Tc - Township centre
 - Ti - Township industry
 - Tcv - Township convenience
 - Tr - Township residential
 - Trans - Transition
 - Urb - Urban neighbourhood
 - Util - Utilities

Effective 26 October 2021

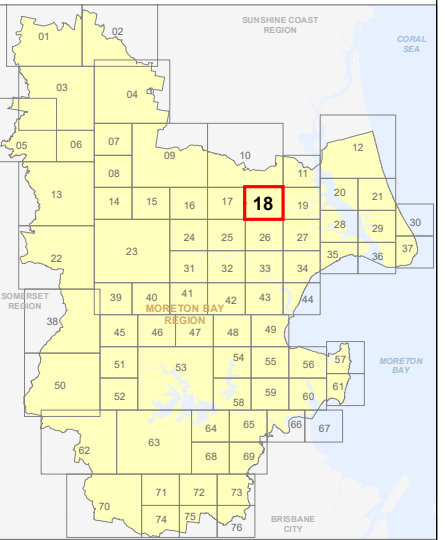
0 200 400 600 Metres

SCALE (A3): 1:15,000

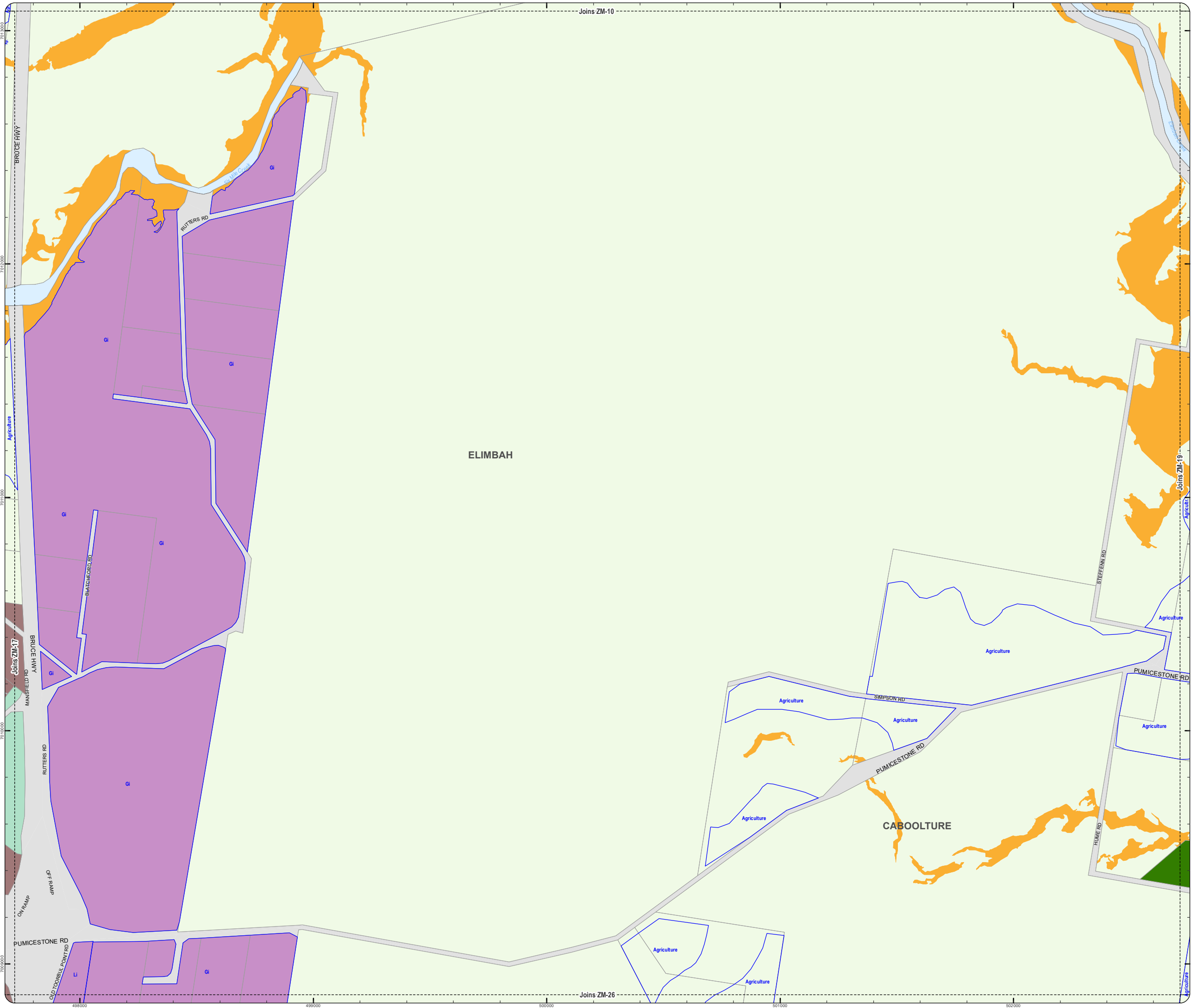
DCDB Version: April 2016
 Projection: Map Grid of Australia, Zone 56
 Horizontal Datum: Geocentric Datum of Australia 1994

DISCLAIMER: Some of the information shown in this document has been provided to Council from external third parties. Council makes no representation and gives no warranty about the accuracy, reliability, completeness or suitability for any particular purpose of the information. Persons should not rely on the information shown in this document to make any decision with financial or legal implications and should instead rely on their own enquiries. To the full extent that it is able to do so in law, Council disclaims all liability (including liability in negligence) for all costs, losses and damages (including indirect and consequential costs, losses and damages) caused by or arising from anyone using or relying on the information shown in this document for any purpose whatsoever.
 © Copyright Moreton Bay Regional Council 2021

DCDB (Version April 2016) is reproduced with the permission of the State of Queensland



**ZM-18
Zoning Map**



**PLANNING SCHEME
ZONING MAP**

- Local plan boundary
- Local plan precincts
- Zone precincts
- Property boundaries

- Zones**
- General residential
 - Centre
 - Recreation and open space
 - Environmental management and conservation
 - Industry
 - Community facilities
 - Emerging community
 - Extractive industry
 - Limited development
 - Rural
 - Rural residential
 - Township

- Precinct Abbreviations**
- CFC - Cedarton Foresters Cooperative and Mt Nebo plant nursery
 - Cc - Coastal communities
 - Dc - District centre
 - Gi - General industry
 - Int - Interim
 - Lc - Local centre
 - Li - Light industry
 - Mar - Marine industry
 - Mib - Mixed industry and business
 - Ng - Next generation neighbourhood
 - Ri - Restricted industry
 - Spc - Specialised centre
 - Spt - Sport and recreation
 - Sub - Suburban neighbourhood
 - Tc - Township centre
 - Ti - Township industry
 - Tcv - Township convenience
 - Tr - Township residential
 - Trans - Transition
 - Urb - Urban neighbourhood
 - Util - Utilities

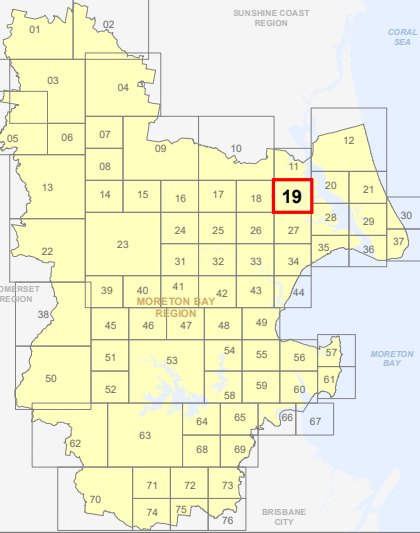
Effective 26 October 2021



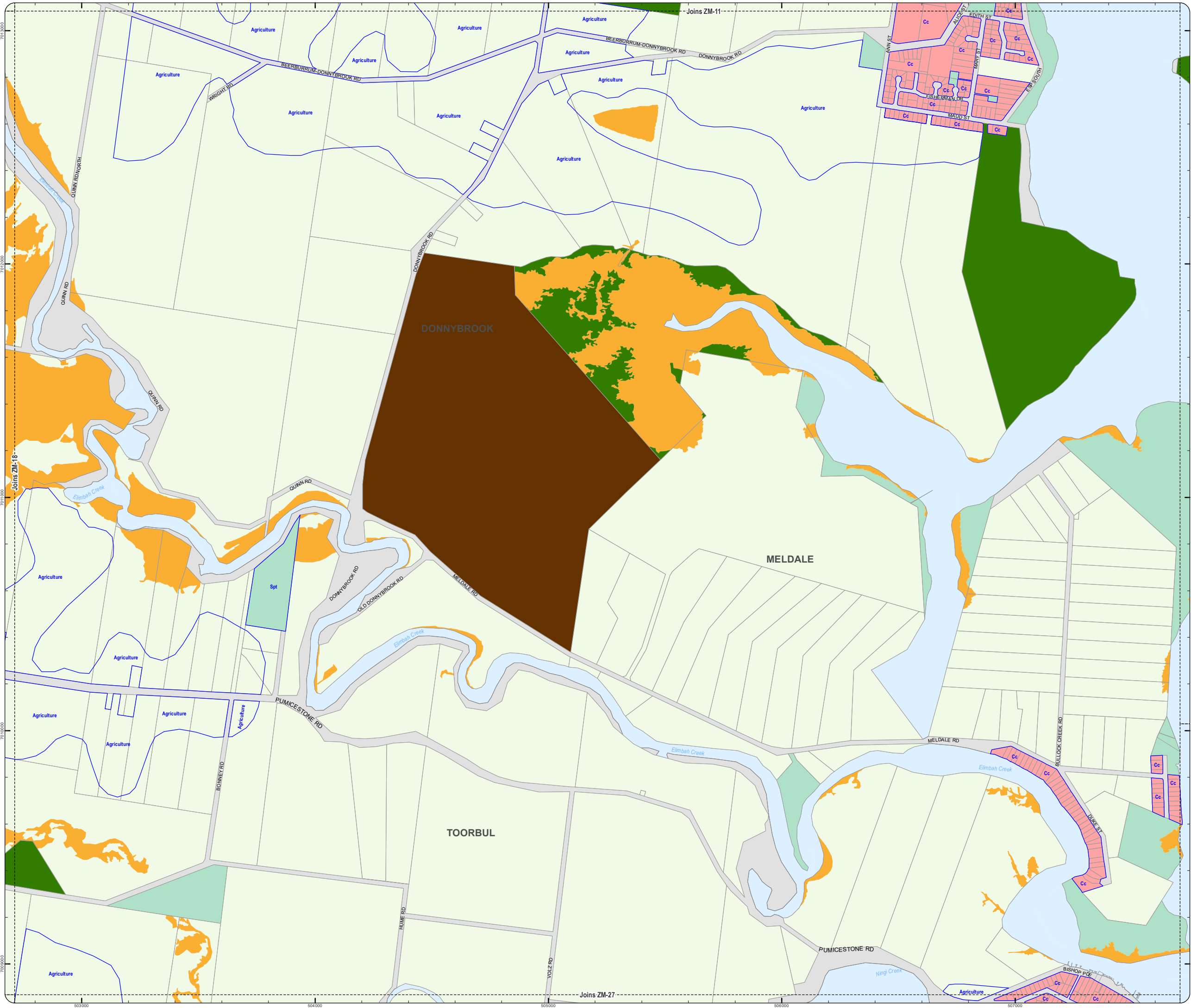
DCDB Version: April 2016
 Projection: Map Grid of Australia, Zone 56
 Horizontal Datum: Geocentric Datum of Australia 1994

DISCLAIMER: Some of the information shown in this document has been provided to Council from external third parties. Council makes no representation and gives no warranty about the accuracy, reliability, completeness or suitability for any particular purpose of the information. Persons should not rely on the information shown in this document to make any decision with financial or legal implications and should instead rely on their own enquiries. To the full extent that it is able to do so in law, Council disclaims all liability (including liability in negligence) for all costs, losses and damages (including indirect and consequential costs, losses and damages) caused by or arising from anyone using or relying on the information shown in this document for any purpose whatsoever. © Copyright Moreton Bay Regional Council 2021

DCDB (Version April 2016) is reproduced with the permission of the State of Queensland



**ZM-19
Zoning Map**



**PLANNING SCHEME
ZONING MAP**

- Local plan boundary
- Local plan precincts
- Zone precincts
- Property boundaries

- Zones**
- General residential
 - Centre
 - Recreation and open space
 - Environmental management and conservation
 - Industry
 - Community facilities
 - Emerging community
 - Extractive industry
 - Limited development
 - Rural
 - Rural residential
 - Township

- Precinct Abbreviations**
- CFC - Cedarlon Foresters Cooperative and Mt Nebo plant nursery
 - Cc - Coastal communities
 - Dc - District centre
 - Gi - General industry
 - Int - Interim
 - Lc - Local centre
 - Li - Light industry
 - Mar - Marine industry
 - Mib - Mixed industry and business
 - Ng - Next generation neighbourhood
 - Ri - Restricted industry
 - Spc - Specialised centre
 - Spt - Sport and recreation
 - Sub - Suburban neighbourhood
 - Tc - Township centre
 - Ti - Township industry
 - Tcv - Township convenience
 - Tr - Township residential
 - Trans - Transition
 - Urb - Urban neighbourhood
 - Util - Utilities

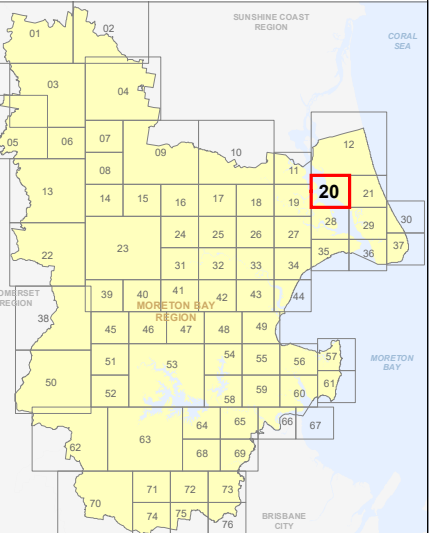
Effective 26 October 2021



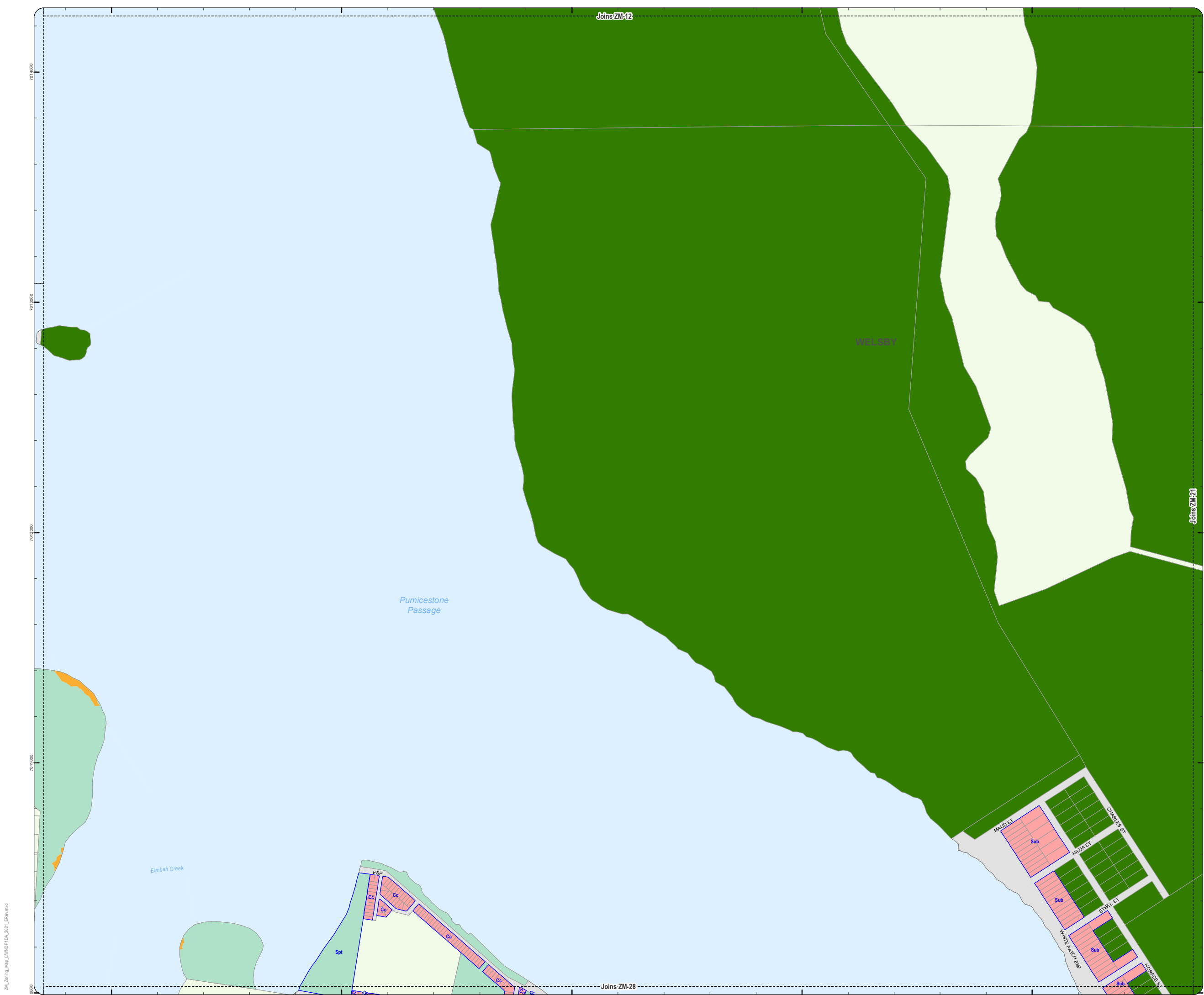
N
SCALE (A3): 1:15,000
DCDB Version: April 2016
Projection: Map Grid of Australia, Zone 56
Horizontal Datum: Geocentric Datum of Australia 1994

DISCLAIMER: Some of the information shown in this document has been provided to Council from external third parties. Council makes no representation and gives no warranty about the accuracy, reliability, completeness or suitability for any particular purpose of the information. Persons should not rely on the information shown in this document to make any decision with financial or legal implications and should instead rely on their own enquiries. To the full extent that it is able to do so in law, Council disclaims all liability (including liability in negligence) for all costs, losses and damages (including indirect and consequential costs, losses and damages) caused by or arising from anyone using or relying on the information shown in this document for any purpose whatsoever. © Copyright Moreton Bay Regional Council 2021

DCDB (Version April 2016) is reproduced with the permission of the State of Queensland



**ZM-20
Zoning Map**



ZM_Zoning_Map_CWNPFDIA_2021_ERview.mxd

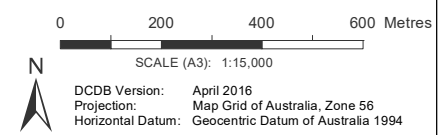
**PLANNING SCHEME
ZONING MAP**

- Local plan boundary
- Local plan precincts
- Zone precincts
- Property boundaries

- Zones**
- General residential
 - Centre
 - Recreation and open space
 - Environmental management and conservation
 - Industry
 - Community facilities
 - Emerging community
 - Extractive industry
 - Limited development
 - Rural
 - Rural residential
 - Township

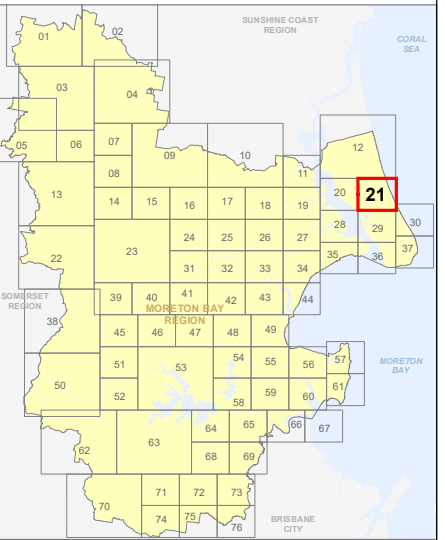
- Precinct Abbreviations**
- CFC - Cedarlon Foresters Cooperative and Mt Nebo plant nursery
 - Cc - Coastal communities
 - Dc - District centre
 - Gi - General industry
 - Int - Interim
 - Lc - Local centre
 - Li - Light industry
 - Mar - Marine industry
 - Mib - Mixed industry and business
 - Ng - Next generation neighbourhood
 - Ri - Restricted industry
 - Spc - Specialised centre
 - Spt - Sport and recreation
 - Sub - Suburban neighbourhood
 - Tc - Township centre
 - Ti - Township industry
 - Tcv - Township convenience
 - Tr - Township residential
 - Trans - Transition
 - Urb - Urban neighbourhood
 - Util - Utilities

Effective 26 October 2021



DISCLAIMER: Some of the information shown in this document has been provided to Council from external third parties. Council makes no representation and gives no warranty about the accuracy, reliability, completeness or suitability for any particular purpose of the information. Persons should not rely on the information shown in this document to make any decision with financial or legal implications and should instead rely on their own enquiries. To the full extent that it is able to do so in law, Council disclaims all liability (including liability in negligence) for all costs, losses and damages (including indirect and consequential costs, losses and damages) caused by or arising from anyone using or relying on the information shown in this document for any purpose whatsoever. © Copyright Moreton Bay Regional Council 2021

DCDB (Version April 2016) is reproduced with the permission of the State of Queensland



**ZM-21
Zoning Map**



**PLANNING SCHEME
ZONING MAP**

- Local plan boundary
- Local plan precincts
- Zone precincts
- Property boundaries

- Zones**
- General residential
 - Centre
 - Recreation and open space
 - Environmental management and conservation
 - Industry
 - Community facilities
 - Emerging community
 - Extractive industry
 - Limited development
 - Rural
 - Rural residential
 - Township

- Precinct Abbreviations**
- CFC - Cedarton Foresters Cooperative and Mt Nebo plant nursery
 - Cc - Coastal communities
 - Dc - District centre
 - Gi - General industry
 - Int - Interim
 - Lc - Local centre
 - Li - Light industry
 - Mar - Marine industry
 - Mib - Mixed industry and business
 - Ng - Next generation neighbourhood
 - Ri - Restricted industry
 - Spc - Specialised centre
 - Spt - Sport and recreation
 - Sub - Suburban neighbourhood
 - Tc - Township centre
 - Ti - Township industry
 - Tcv - Township convenience
 - Tr - Township residential
 - Trans - Transition
 - Urb - Urban neighbourhood
 - Util - Utilities

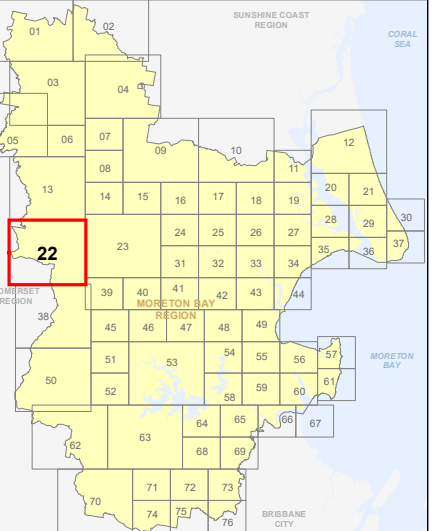
Effective 26 October 2021



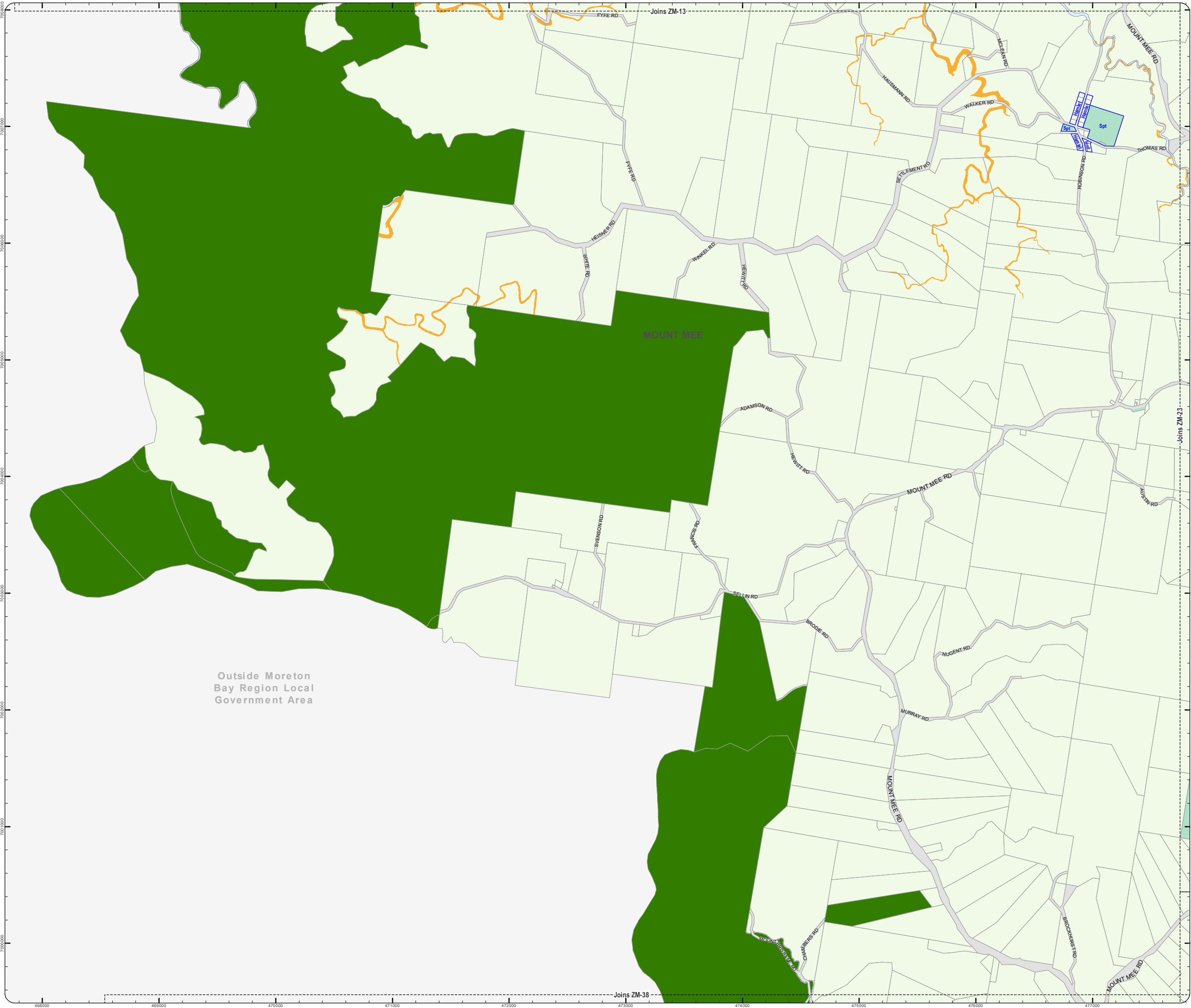
DCDB Version: April 2016
 Projection: Map Grid of Australia, Zone 56
 Horizontal Datum: Geocentric Datum of Australia 1994

DISCLAIMER: Some of the information shown in this document has been provided to Council from external third parties. Council makes no representation and gives no warranty about the accuracy, reliability, completeness or suitability for any particular purpose of the information. Persons should not rely on the information shown in this document to make any decision with financial or legal implications and should instead rely on their own enquiries. To the full extent that it is able to do so in law, Council disclaims all liability (including liability in negligence) for all costs, losses and damages (including indirect and consequential costs, losses and damages) caused by or arising from anyone using or relying on the information shown in this document for any purpose whatsoever.
 © Copyright Moreton Bay Regional Council 2021

DCDB (Version April 2016) is reproduced with the permission of the State of Queensland



**ZM-22
Zoning Map**



**PLANNING SCHEME
ZONING MAP**

- Local plan boundary
- Local plan precincts
- Zone precincts
- Property boundaries

- Zones**
- General residential
 - Centre
 - Recreation and open space
 - Environmental management and conservation
 - Industry
 - Community facilities
 - Emerging community
 - Extractive industry
 - Limited development
 - Rural
 - Rural residential
 - Township

- Precinct Abbreviations**
- CFC - Cedarlon Foresters Cooperative and Mt Nebo plant nursery
 - Cc - Coastal communities
 - Dc - District centre
 - Gi - General industry
 - Int - Interim
 - Lc - Local centre
 - Li - Light industry
 - Mar - Marine industry
 - Mib - Mixed industry and business
 - Ng - Next generation neighbourhood
 - Ri - Restricted industry
 - Spc - Specialised centre
 - Spt - Sport and recreation
 - Sub - Suburban neighbourhood
 - Tc - Township centre
 - Ti - Township industry
 - Tcv - Township convenience
 - Tr - Township residential
 - Trans - Transition
 - Urb - Urban neighbourhood
 - Util - Utilities

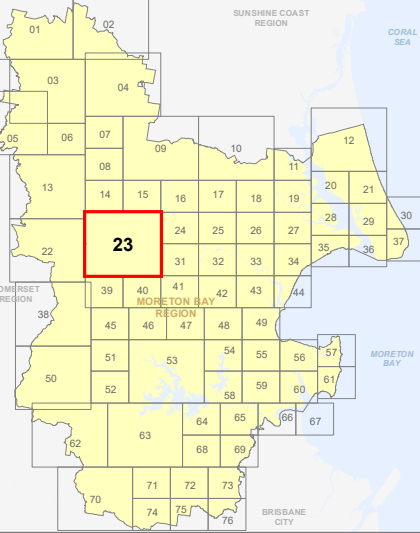
Effective 26 October 2021



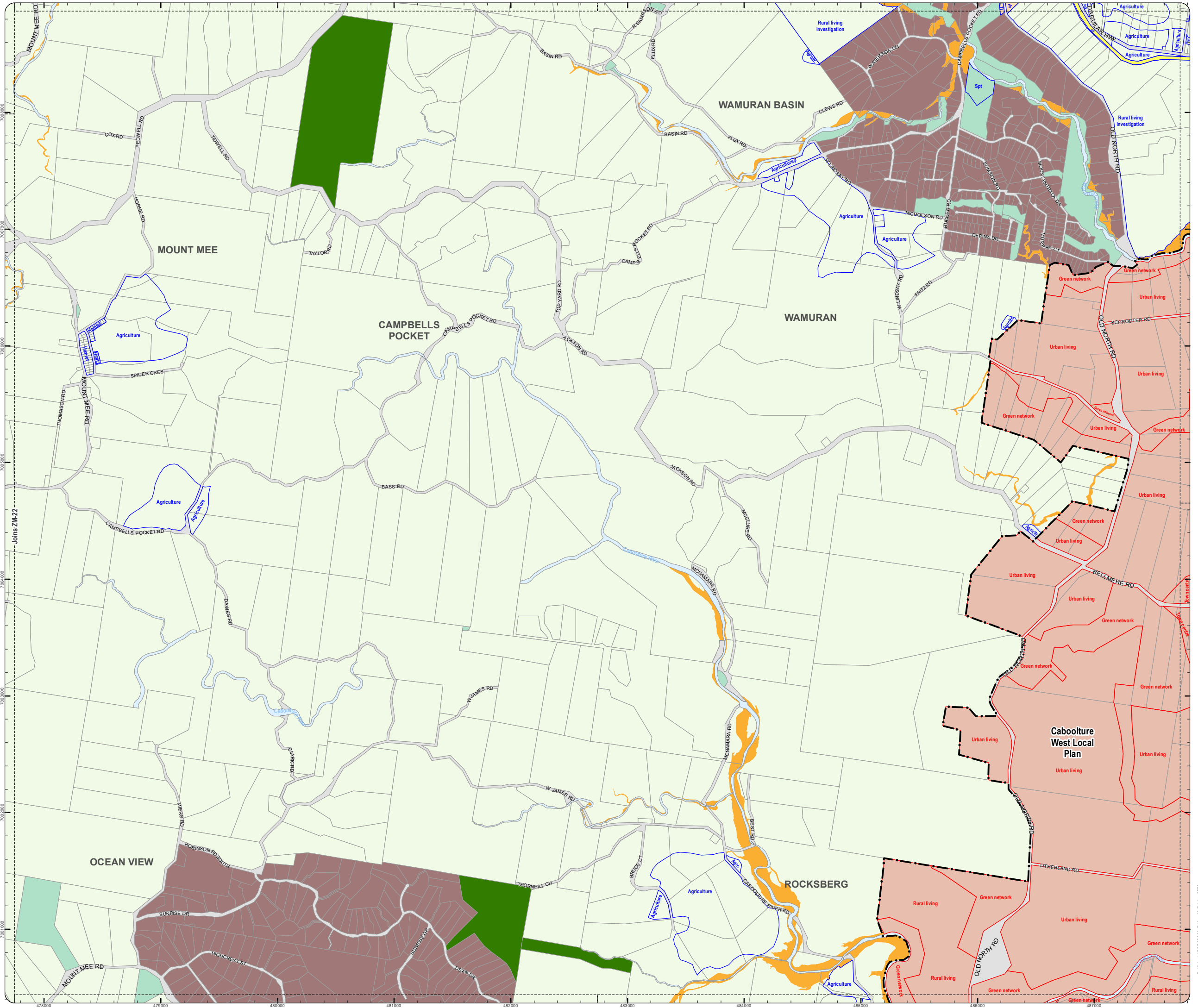
DCDB Version: April 2016
 Projection: Map Grid of Australia, Zone 56
 Horizontal Datum: Geocentric Datum of Australia 1994

DISCLAIMER: Some of the information shown in this document has been provided to Council from external third parties. Council makes no representation and gives no warranty about the accuracy, reliability, completeness or suitability for any particular purpose of the information. Persons should not rely on the information shown in this document to make any decision with financial or legal implications and should instead rely on their own enquiries. To the full extent that it is able to do so in law, Council disclaims all liability (including liability in negligence) for all costs, losses and damages (including indirect and consequential costs, losses and damages) caused by or arising from anyone using or relying on the information shown in this document for any purpose whatsoever. © Copyright Moreton Bay Regional Council 2021

DCDB (Version April 2016) is reproduced with the permission of the State of Queensland



**ZM-23
Zoning Map**



**PLANNING SCHEME
ZONING MAP**

- Local plan boundary
- Local plan precincts
- Zone precincts
- Property boundaries

- Zones**
- General residential
 - Centre
 - Recreation and open space
 - Environmental management and conservation
 - Industry
 - Community facilities
 - Emerging community
 - Extractive industry
 - Limited development
 - Rural
 - Rural residential
 - Township

- Precinct Abbreviations**
- CFC - Cedarton Foresters Cooperative and Mt Nebo plant nursery
 - Cc - Coastal communities
 - Dc - District centre
 - Gi - General industry
 - Int - Interim
 - Lc - Local centre
 - Li - Light industry
 - Mar - Marine industry
 - Mib - Mixed industry and business
 - Ng - Next generation neighbourhood
 - Ri - Restricted industry
 - Spc - Specialised centre
 - Spt - Sport and recreation
 - Sub - Suburban neighbourhood
 - Tc - Township centre
 - Ti - Township industry
 - Tcv - Township convenience
 - Tr - Township residential
 - Trans - Transition
 - Urb - Urban neighbourhood
 - Util - Utilities

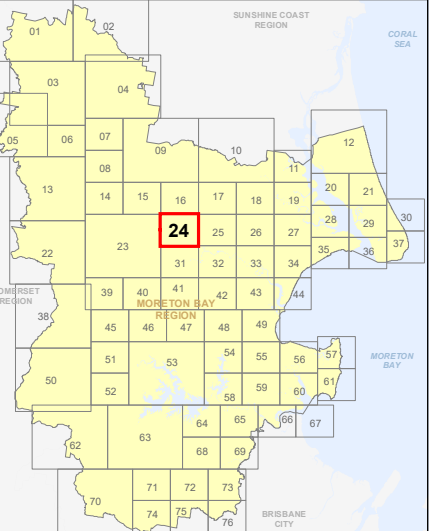
Effective 26 October 2021



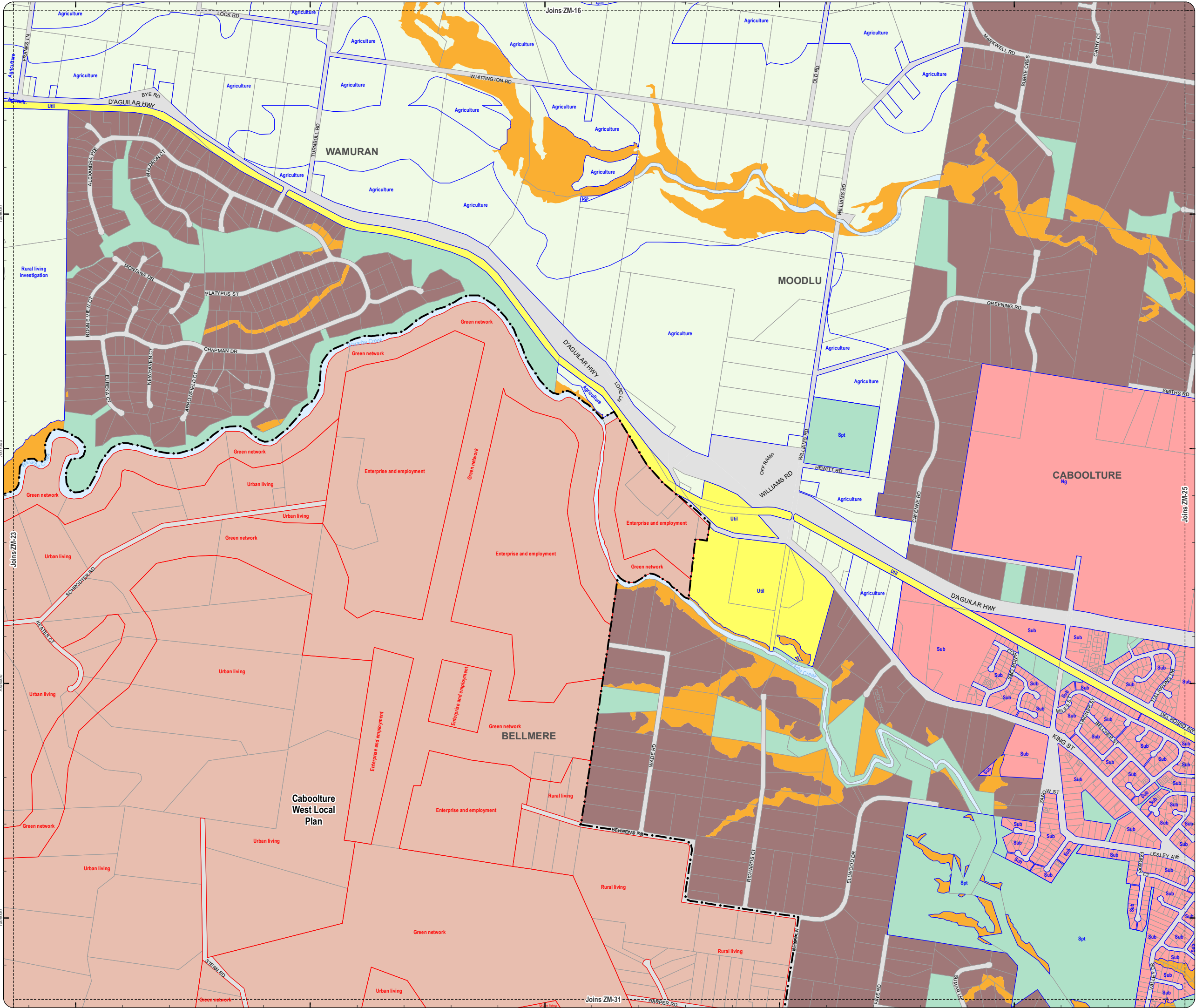
SCALE (A3): 1:15,000
 DCDB Version: April 2016
 Projection: Map Grid of Australia, Zone 56
 Horizontal Datum: Geocentric Datum of Australia 1994

DISCLAIMER: Some of the information shown in this document has been provided to Council from external third parties. Council makes no representation and gives no warranty about the accuracy, reliability, completeness or suitability for any particular purpose of the information. Persons should not rely on the information shown in this document to make any decision with financial or legal implications and should instead rely on their own enquiries. To the full extent that it is able to do so in law, Council disclaims all liability (including liability in negligence) for all costs, losses and damages (including indirect and consequential costs, losses and damages) caused by or arising from anyone using or relying on the information shown in this document for any purpose whatsoever. © Copyright Moreton Bay Regional Council 2021

DCDB (Version April 2016) is reproduced with the permission of the State of Queensland



**ZM-24
Zoning Map**



PLANNING SCHEME
ZONING MAP

- Local plan boundary
- Local plan precincts
- Zone precincts
- Property boundaries

- Zones
- General residential
 - Centre
 - Recreation and open space
 - Environmental management and conservation
 - Industry
 - Community facilities
 - Emerging community
 - Extractive industry
 - Limited development
 - Rural
 - Rural residential
 - Township

- Precinct Abbreviations
- CFC - Cedarfont Foresters Cooperative and Mt Nebo plant nursery
 - Cc - Coastal communities
 - Dc - District centre
 - Gi - General industry
 - Int - Interim
 - Lc - Local centre
 - Li - Light industry
 - Mar - Marine industry
 - Mib - Mixed industry and business
 - Ng - Next generation neighbourhood
 - Ri - Restricted industry
 - SpC - Specialised centre
 - Spt - Sport and recreation
 - Sub - Suburban neighbourhood
 - Tc - Township centre
 - Ti - Township industry
 - Tcv - Township convenience
 - Tr - Township residential
 - Trans - Transition
 - Urb - Urban neighbourhood
 - Util - Utilities

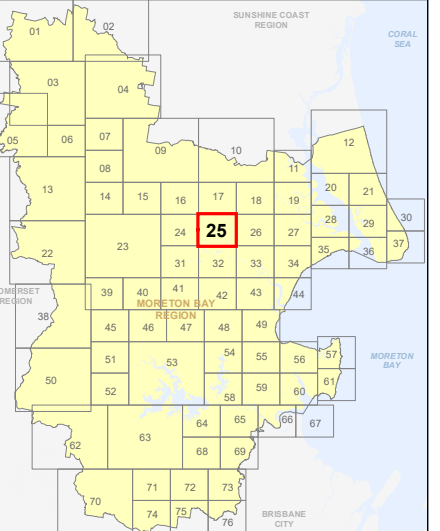
Effective 26 October 2021

0 200 400 600 Metres

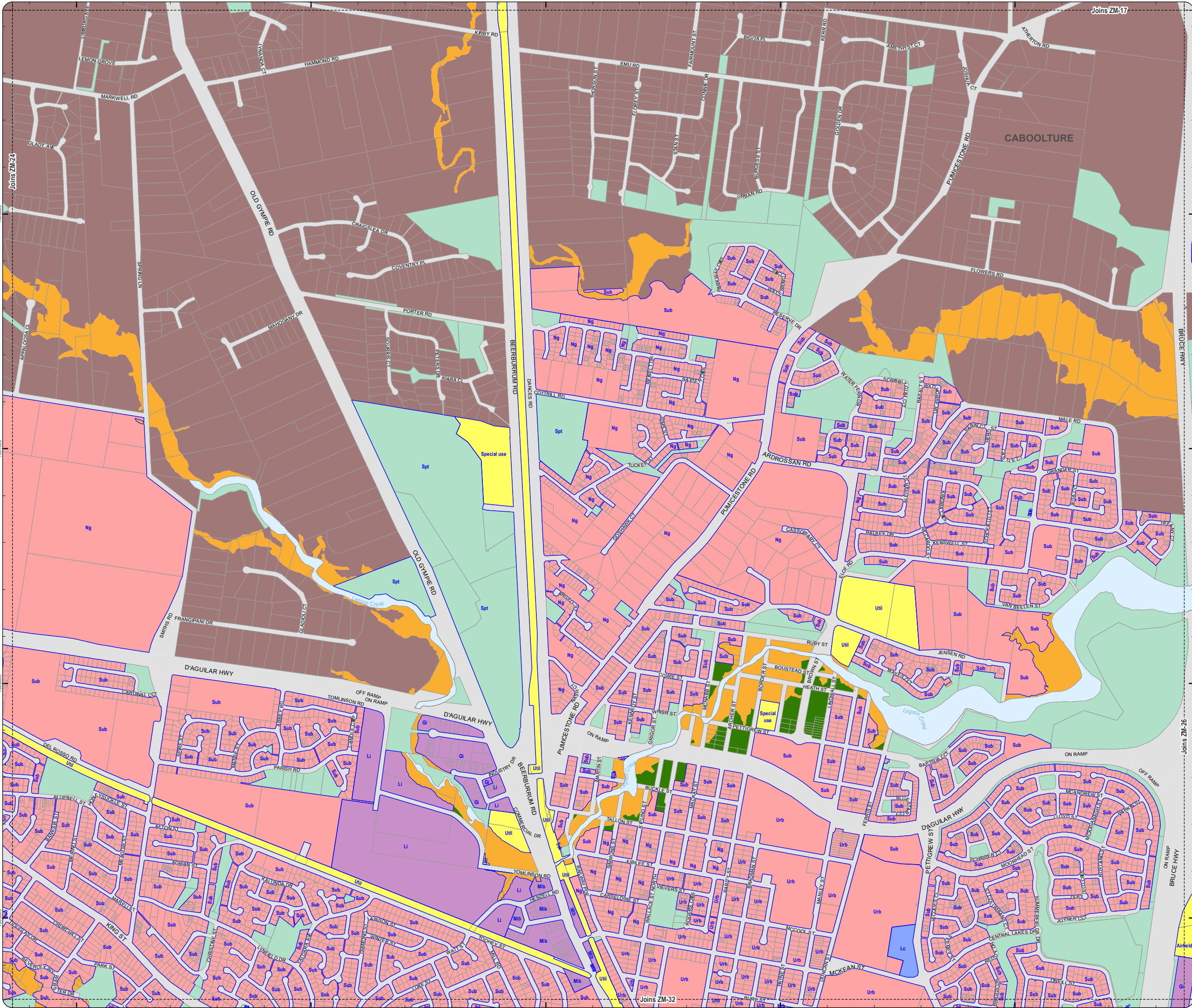
SCALE (A3): 1:15,000
DCDB Version: April 2016
Projection: Map Grid of Australia, Zone 56
Horizontal Datum: Geocentric Datum of Australia 1994

DISCLAIMER: Some of the information shown in this document has been provided to Council from external third parties. Council makes no representation and gives no warranty about the accuracy, reliability, completeness or suitability for any particular purpose of the information. Persons should not rely on the information shown in this document to make any decision with financial or legal implications and should instead rely on their own enquiries. To the full extent that it is able to do so in law, Council disclaims all liability (including liability in negligence) for all costs, losses and damages (including indirect and consequential costs, losses and damages) caused by or arising from anyone using or relying on the information shown in this document for any purpose whatsoever. © Copyright Moreton Bay Regional Council 2021

DCDB (Version April 2016) is reproduced with the permission of the State of Queensland



ZM-25
Zoning Map



**PLANNING SCHEME
ZONING MAP**

- Local plan boundary
- Local plan precincts
- Zone precincts
- Property boundaries

- Zones**
- General residential
 - Centre
 - Recreation and open space
 - Environmental management and conservation
 - Industry
 - Community facilities
 - Emerging community
 - Extractive industry
 - Limited development
 - Rural
 - Rural residential
 - Township

- Precinct Abbreviations**
- CFC - Cedarfont Foresters Cooperative and Mt Nebo plant nursery
 - Cc - Coastal communities
 - Dc - District centre
 - Gi - General industry
 - Int - Interim
 - Lc - Local centre
 - Li - Light industry
 - Mar - Marine industry
 - Mib - Mixed industry and business
 - Ng - Next generation neighbourhood
 - Ri - Restricted industry
 - Spc - Specialised centre
 - Spt - Sport and recreation
 - Sub - Suburban neighbourhood
 - Tc - Township centre
 - Ti - Township industry
 - Tcv - Township convenience
 - Tr - Township residential
 - Trans - Transition
 - Urb - Urban neighbourhood
 - Util - Utilities

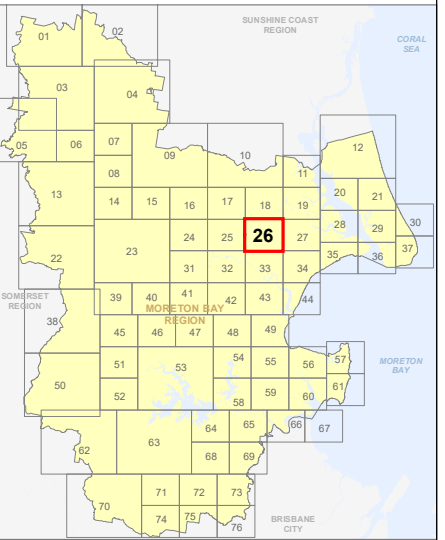
Effective 26 October 2021



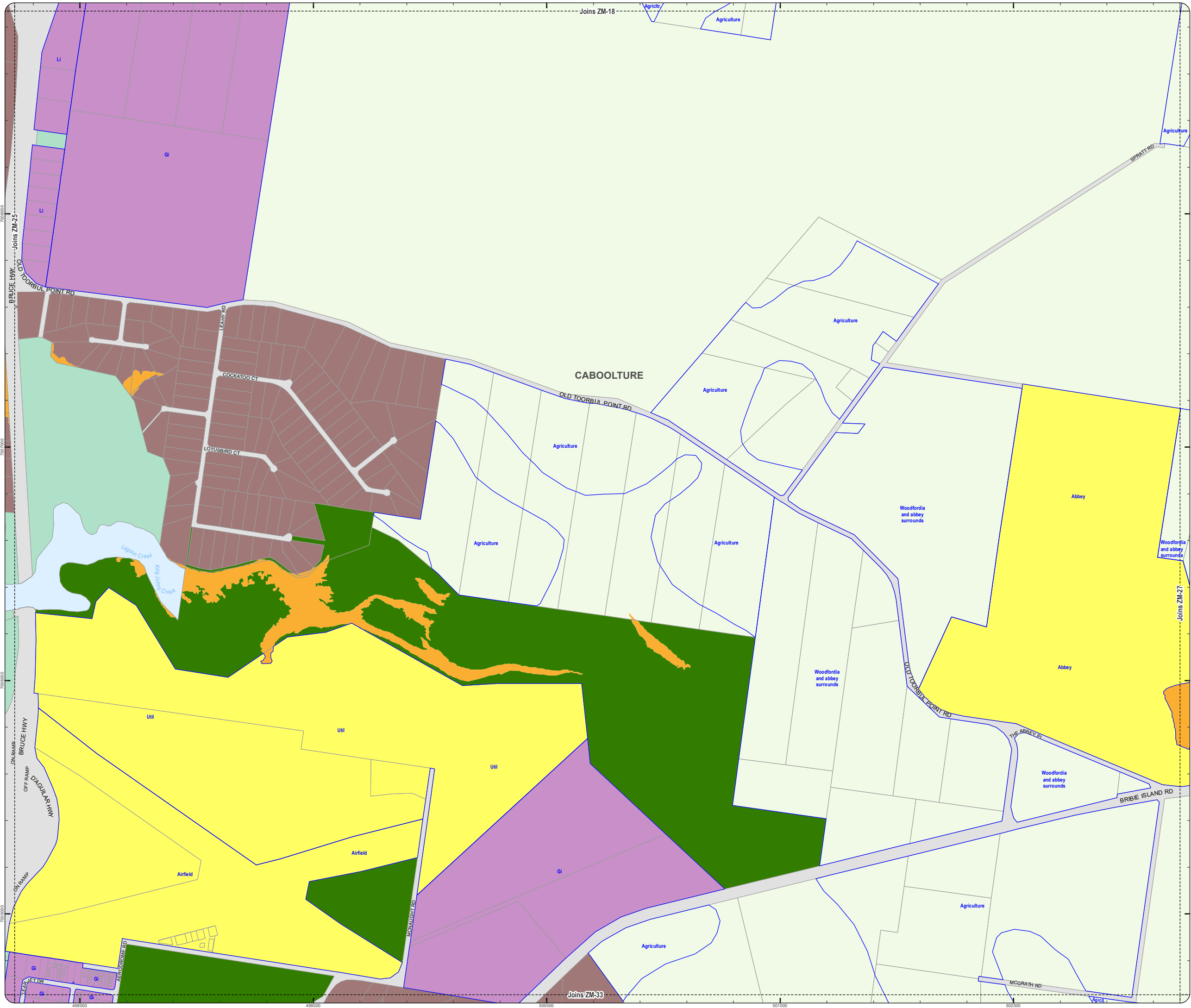
DCDB Version: April 2016
 Projection: Map Grid of Australia, Zone 56
 Horizontal Datum: Geocentric Datum of Australia 1994

DISCLAIMER: Some of the information shown in this document has been provided to Council from external third parties. Council makes no representation and gives no warranty about the accuracy, reliability, completeness or suitability for any particular purpose of the information. Persons should not rely on the information shown in this document to make any decision with financial or legal implications and should instead rely on their own enquiries. To the full extent that it is able to do so in law, Council disclaims all liability (including liability in negligence) for all costs, losses and damages (including indirect and consequential costs, losses and damages) caused by or arising from anyone using or relying on the information shown in this document for any purpose whatsoever. © Copyright Moreton Bay Regional Council 2021

DCDB (Version April 2016) is reproduced with the permission of the State of Queensland



**ZM-26
Zoning Map**



ZM_Zoning_Map_CWNPFD_2021_ERewmtd

**PLANNING SCHEME
ZONING MAP**

- Local plan boundary
- Local plan precincts
- Zone precincts
- Property boundaries

- Zones**
- General residential
 - Centre
 - Recreation and open space
 - Environmental management and conservation
 - Industry
 - Community facilities
 - Emerging community
 - Extractive industry
 - Limited development
 - Rural
 - Rural residential
 - Township

- Precinct Abbreviations**
- CFC - Cedarton Foresters Cooperative and Mt Nebo plant nursery
 - Cc - Coastal communities
 - Dc - District centre
 - Gi - General industry
 - Int - Interim
 - Lc - Local centre
 - Li - Light industry
 - Mar - Marine industry
 - Mib - Mixed industry and business
 - Ng - Next generation neighbourhood
 - Ri - Restricted industry
 - Spc - Specialised centre
 - Spt - Sport and recreation
 - Sub - Suburban neighbourhood
 - Tc - Township centre
 - Ti - Township industry
 - Tcv - Township convenience
 - Tr - Township residential
 - Trans - Transition
 - Urb - Urban neighbourhood
 - Util - Utilities

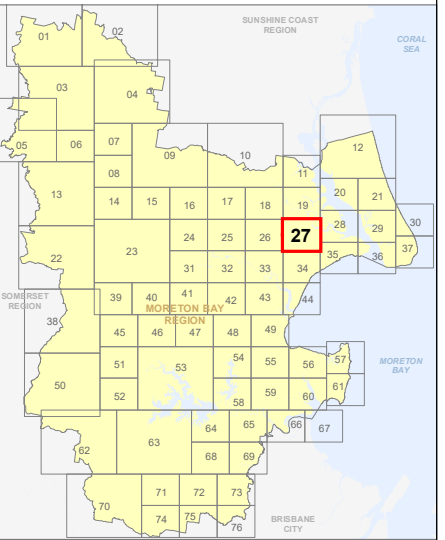
Effective 26 October 2021



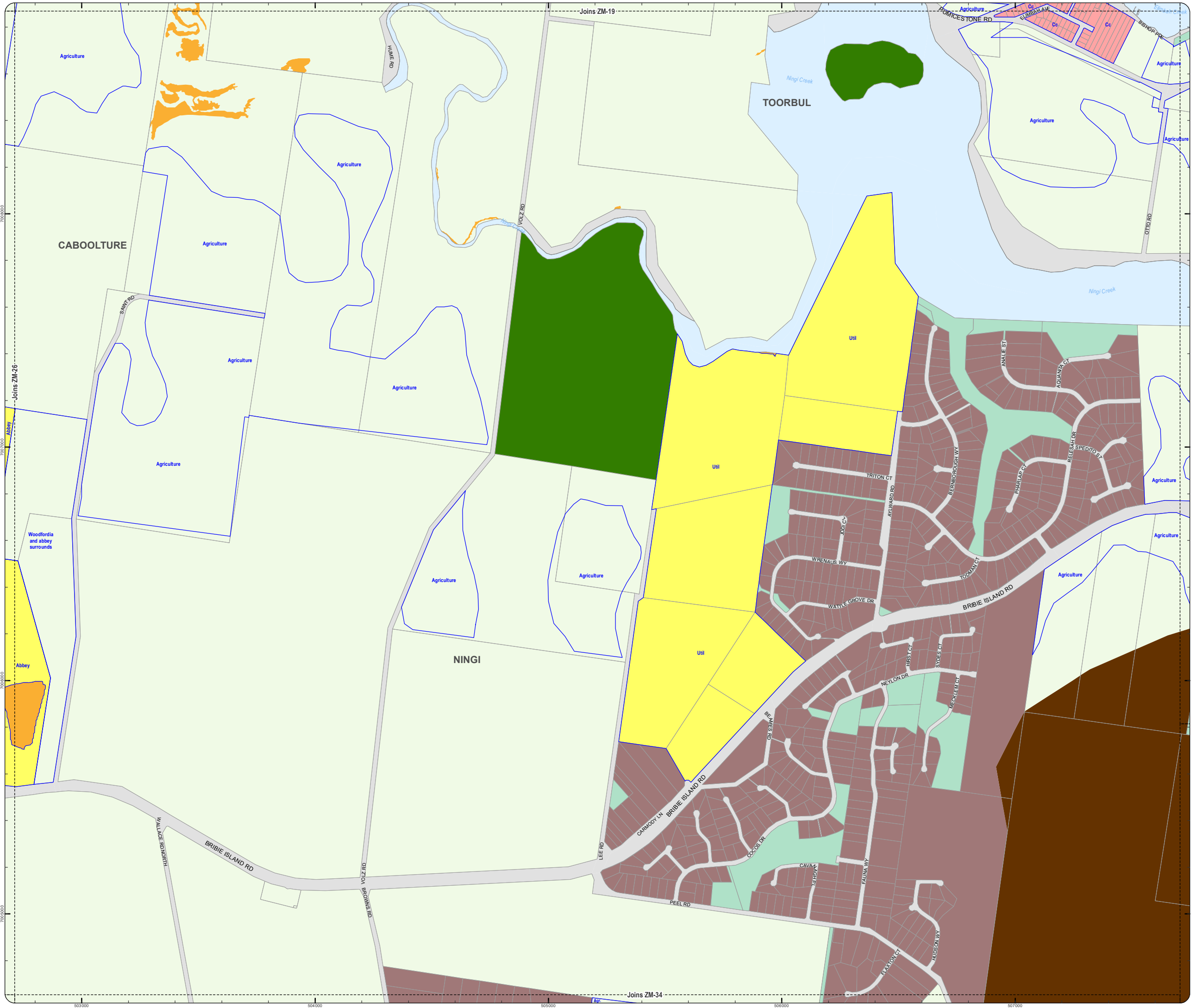
DCDB Version: April 2016
Projection: Map Grid of Australia, Zone 56
Horizontal Datum: Geocentric Datum of Australia 1994

DISCLAIMER: Some of the information shown in this document has been provided to Council from external third parties. Council makes no representation and gives no warranty about the accuracy, reliability, completeness or suitability for any particular purpose of the information. Persons should not rely on the information shown in this document to make any decision with financial or legal implications and should instead rely on their own enquiries. To the full extent that it is able to do so in law, Council disclaims all liability (including liability in negligence) for all costs, losses and damages (including indirect and consequential costs, losses and damages) caused by or arising from anyone using or relying on the information shown in this document for any purpose whatsoever. © Copyright Moreton Bay Regional Council 2021





DCDB (Version April 2016) is reproduced with the permission of the State of Queensland



**ZM-27
Zoning Map**



PLANNING SCHEME
ZONING MAP

-  Local plan boundary
-  Local plan precincts
-  Zone precincts
-  Property boundaries

- Zones**
-  General residential
 -  Centre
 -  Recreation and open space
 -  Environmental management and conservation
 -  Industry
 -  Community facilities
 -  Emerging community
 -  Extractive industry
 -  Limited development
 -  Rural
 -  Rural residential
 -  Township

- Precinct Abbreviations**
- CFC - Cedarfont Foresters Cooperative and Mt Nebo plant nursery
 - Cc - Coastal communities
 - Dc - District centre
 - Gi - General industry
 - Int - Interim
 - Lc - Local centre
 - Li - Light industry
 - Mar - Marine industry
 - Mib - Mixed industry and business
 - Ng - Next generation neighbourhood
 - Ri - Restricted industry
 - Spc - Specialised centre
 - Spt - Sport and recreation
 - Sub - Suburban neighbourhood
 - Tc - Township centre
 - Ti - Township industry
 - Tcv - Township convenience
 - Tr - Township residential
 - Trans - Transition
 - Urb - Urban neighbourhood
 - Util - Utilities

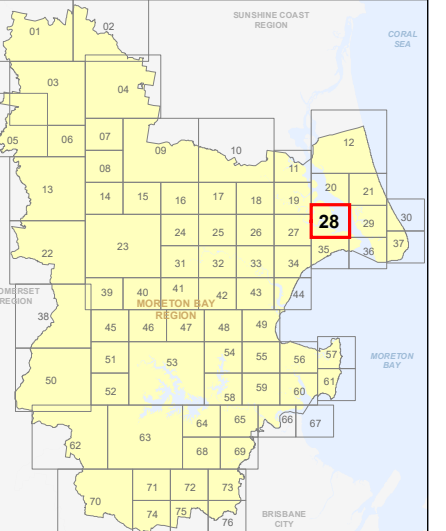
Effective 26 October 2021



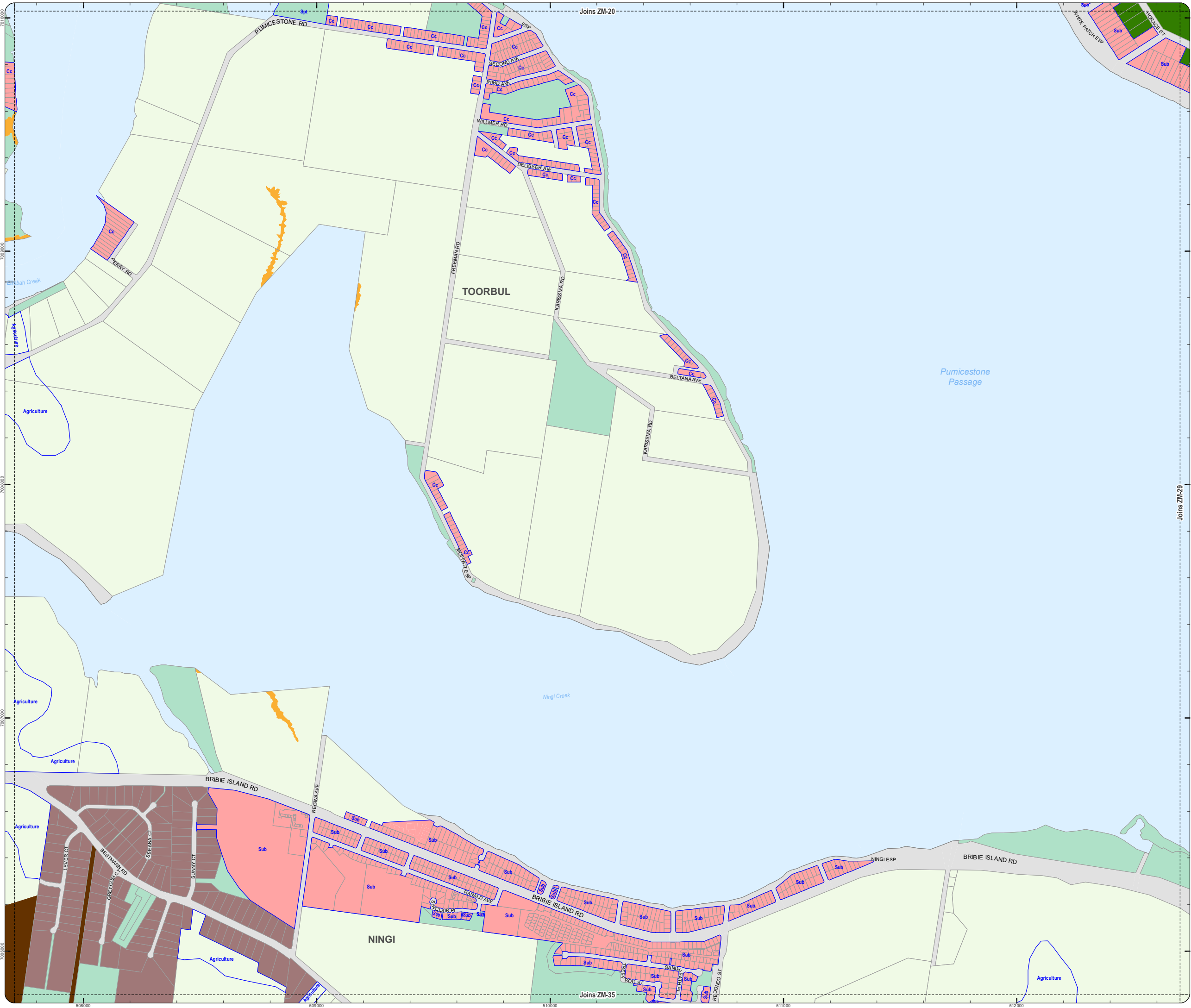
N
SCALE (A3): 1:15,000
DCDB Version: April 2016
Projection: Map Grid of Australia, Zone 56
Horizontal Datum: Geocentric Datum of Australia 1994

DISCLAIMER: Some of the information shown in this document has been provided to Council from external third parties. Council makes no representation and gives no warranty about the accuracy, reliability, completeness or suitability for any particular purpose of the information. Persons should not rely on the information shown in this document to make any decision with financial or legal implications and should instead rely on their own enquiries. To the full extent that it is able to do so in law, Council disclaims all liability (including liability in negligence) for all costs, losses and damages (including indirect and consequential costs, losses and damages) caused by or arising from anyone using or relying on the information shown in this document for any purpose whatsoever. © Copyright Moreton Bay Regional Council 2021

DCDB (Version April 2016) is reproduced with the permission of the State of Queensland



ZM-28
Zoning Map



PLANNING SCHEME
ZONING MAP

- Local plan boundary
- Local plan precincts
- Zone precincts
- Property boundaries

- Zones**
- General residential
 - Centre
 - Recreation and open space
 - Environmental management and conservation
 - Industry
 - Community facilities
 - Emerging community
 - Extractive industry
 - Limited development
 - Rural
 - Rural residential
 - Township

- Precinct Abbreviations**
- CFC - Cedarfont Foresters Cooperative and Mt Nebo plant nursery
 - Cc - Coastal communities
 - Dc - District centre
 - Gi - General industry
 - Int - Interim
 - Lc - Local centre
 - Li - Light industry
 - Mar - Marine industry
 - Mib - Mixed industry and business
 - Ng - Next generation neighbourhood
 - Ri - Restricted industry
 - Spc - Specialised centre
 - Spt - Sport and recreation
 - Sub - Suburban neighbourhood
 - Tc - Township centre
 - Ti - Township industry
 - Tcv - Township convenience
 - Tr - Township residential
 - Trans - Transition
 - Urb - Urban neighbourhood
 - Util - Utilities

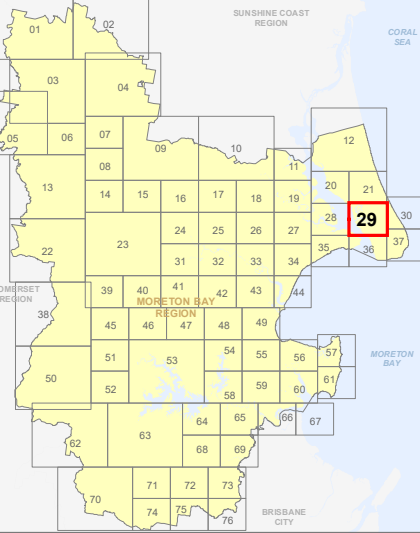
Effective 26 October 2021



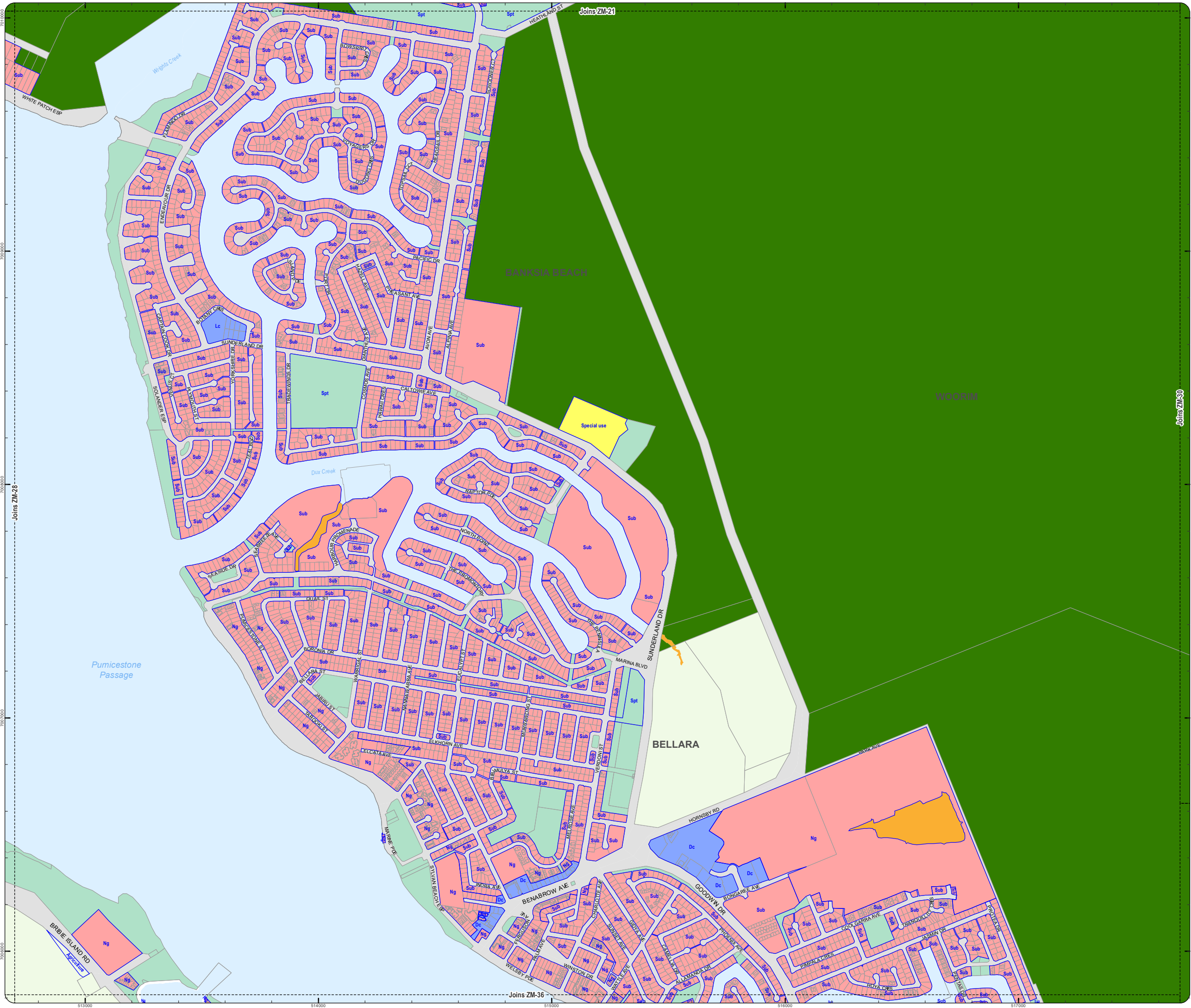
DCDB Version: April 2016
Projection: Map Grid of Australia, Zone 56
Horizontal Datum: Geocentric Datum of Australia 1994

DISCLAIMER: Some of the information shown in this document has been provided to Council from external third parties. Council makes no representation and gives no warranty about the accuracy, reliability, completeness or suitability for any particular purpose of the information. Persons should not rely on the information shown in this document to make any decision with financial or legal implications and should instead rely on their own enquiries. To the full extent that it is able to do so in law, Council disclaims all liability (including liability in negligence) for all costs, losses and damages (including indirect and consequential costs, losses and damages) caused by or arising from anyone using or relying on the information shown in this document for any purpose whatsoever. © Copyright Moreton Bay Regional Council 2021

DCDB (Version April 2016) is reproduced with the permission of the State of Queensland



ZM-29
Zoning Map



**PLANNING SCHEME
ZONING MAP**

- Local plan boundary
- Local plan precincts
- Zone precincts
- Property boundaries

- Zones**
- General residential
 - Centre
 - Recreation and open space
 - Environmental management and conservation
 - Industry
 - Community facilities
 - Emerging community
 - Extractive industry
 - Limited development
 - Rural
 - Rural residential
 - Township

- Precinct Abbreviations**
- CFC - Cedarfont Foresters Cooperative and Mt Nebo plant nursery
 - Cc - Coastal communities
 - Dc - District centre
 - Gi - General industry
 - Int - Interim
 - Lc - Local centre
 - Li - Light industry
 - Mar - Marine industry
 - Mib - Mixed industry and business
 - Ng - Next generation neighbourhood
 - Ri - Restricted industry
 - Spc - Specialised centre
 - Spt - Sport and recreation
 - Sub - Suburban neighbourhood
 - Tc - Township centre
 - Ti - Township industry
 - Tcv - Township convenience
 - Tr - Township residential
 - Trans - Transition
 - Urb - Urban neighbourhood
 - Util - Utilities

Effective 26 October 2021

0 200 400 600 Metres

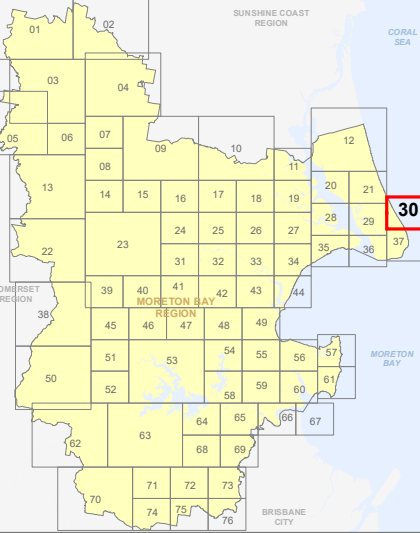
SCALE (A3): 1:15,000

N

DCDB Version: April 2016
Projection: Map Grid of Australia, Zone 56
Horizontal Datum: Geocentric Datum of Australia 1994

DISCLAIMER: Some of the information shown in this document has been provided to Council from external third parties. Council makes no representation and gives no warranty about the accuracy, reliability, completeness or suitability for any particular purpose of the information. Persons should not rely on the information shown in this document to make any decision with financial or legal implications and should instead rely on their own enquiries. To the full extent that it is able to do so in law, Council disclaims all liability (including liability in negligence) for all costs, losses and damages (including indirect and consequential costs, losses and damages) caused by or arising from anyone using or relying on the information shown in this document for any purpose whatsoever. © Copyright Moreton Bay Regional Council 2021





DCDB (Version April 2016) is reproduced with the permission of the State of Queensland



**ZM-30
Zoning Map**



PLANNING SCHEME
ZONING MAP

-  Local plan boundary
-  Local plan precincts
-  Zone precincts
-  Property boundaries

- Zones**
-  General residential
 -  Centre
 -  Recreation and open space
 -  Environmental management and conservation
 -  Industry
 -  Community facilities
 -  Emerging community
 -  Extractive industry
 -  Limited development
 -  Rural
 -  Rural residential
 -  Township

- Precinct Abbreviations**
- CFC - Cedarton Foresters Cooperative and Mt Nebo nursery
 - Cc - Coastal communities
 - Dc - District centre
 - Gi - General industry
 - Int - Interim
 - Lc - Local centre
 - Li - Light industry
 - Mar - Marine industry
 - Mib - Mixed industry and business
 - Ng - Next generation neighbourhood
 - Ri - Restricted industry
 - Spc - Specialised centre
 - Spt - Sport and recreation
 - Sub - Suburban neighbourhood
 - Tc - Township centre
 - Ti - Township industry
 - Tcv - Township convenience
 - Tr - Township residential
 - Trans - Transition
 - Urb - Urban neighbourhood
 - Util - Utilities

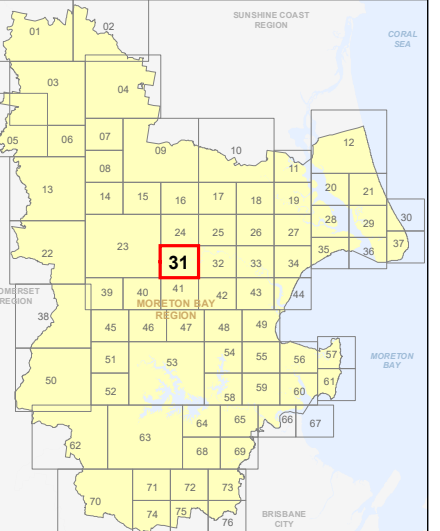
Effective 26 October 2021



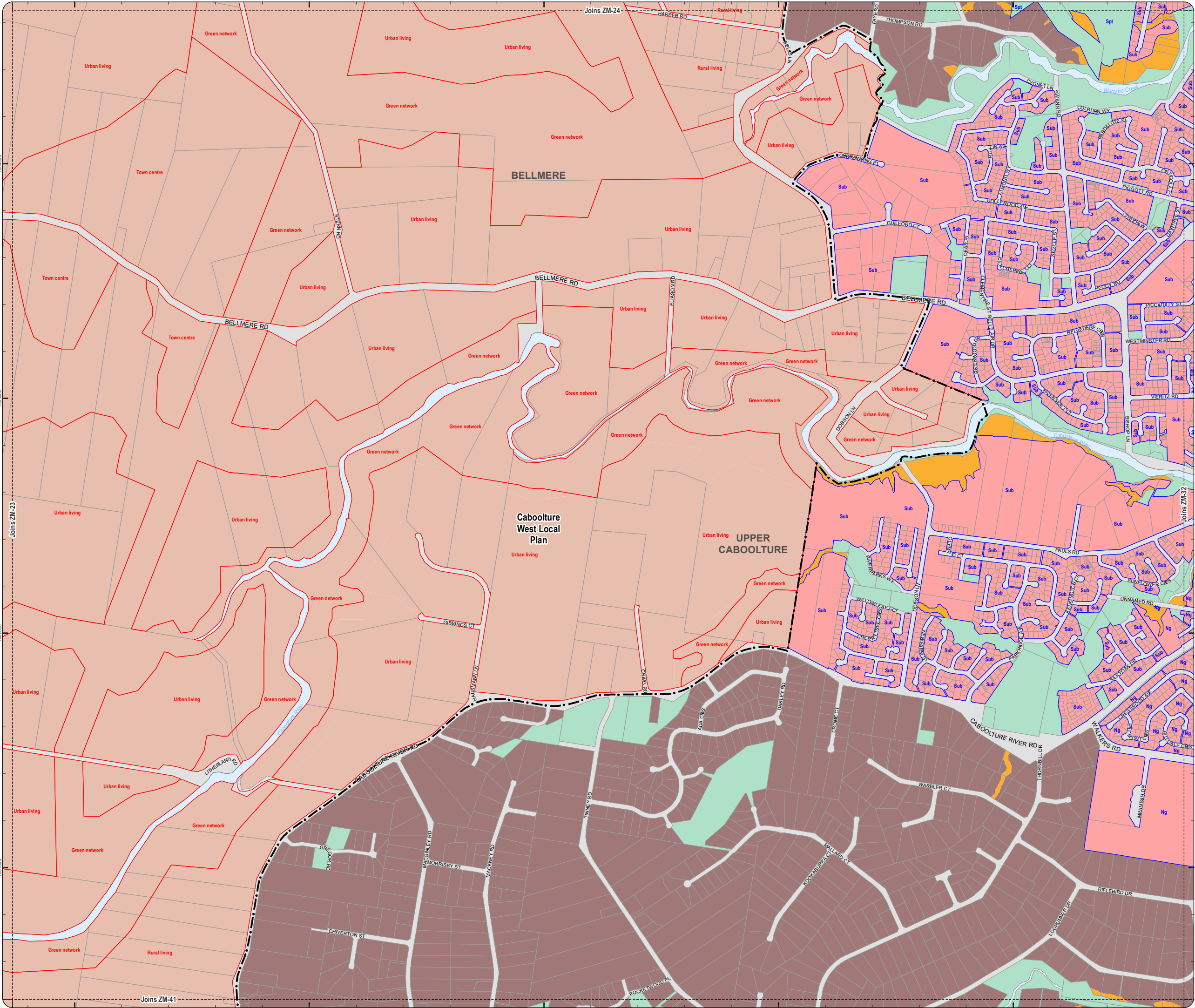
DCDB Version: April 2016
 Projection: Map Grid of Australia, Zone 56
 Horizontal Datum: Geocentric Datum of Australia 1994

DISCLAIMER: Some of the information shown in this document has been provided to Council from external third parties. Council makes no representation and gives no warranty about the accuracy, reliability, completeness or suitability for any particular purpose of the information. Persons should not rely on the information shown in this document to make any decision with financial or legal implications and should instead rely on their own enquiries. To the full extent that it is able to do so in law, Council disclaims all liability (including liability in negligence) for all costs, losses and damages (including indirect and consequential costs, losses and damages) caused by or arising from anyone using or relying on the information shown in this document for any purpose whatsoever. © Copyright Moreton Bay Regional Council 2021

DCDB (Version April 2016) is reproduced with the permission of the State of Queensland



ZM-31
Zoning Map



PLANNING SCHEME
ZONING MAP

- Local plan boundary
- Local plan precincts
- Zone precincts
- Property boundaries

- Zones
- General residential
 - Centre
 - Recreation and open space
 - Environmental management and conservation
 - Industry
 - Community facilities
 - Emerging community
 - Extractive industry
 - Limited development
 - Rural
 - Rural residential
 - Township

- Precinct Abbreviations
- CFC - Cedarton Foresters Cooperative and Mt Nebo plant nursery
 - Cc - Coastal communities
 - Dc - District centre
 - Gi - General industry
 - Int - Interim
 - Lc - Local centre
 - Li - Light industry
 - Mar - Marine industry
 - Mib - Mixed industry and business
 - Ng - Next generation neighbourhood
 - Ri - Restricted industry
 - Spc - Specialised centre
 - Spt - Sport and recreation
 - Sub - Suburban neighbourhood
 - Tc - Township centre
 - Ti - Township industry
 - Tcv - Township convenience
 - Tr - Township residential
 - Trans - Transition
 - Urb - Urban neighbourhood
 - Util - Utilities

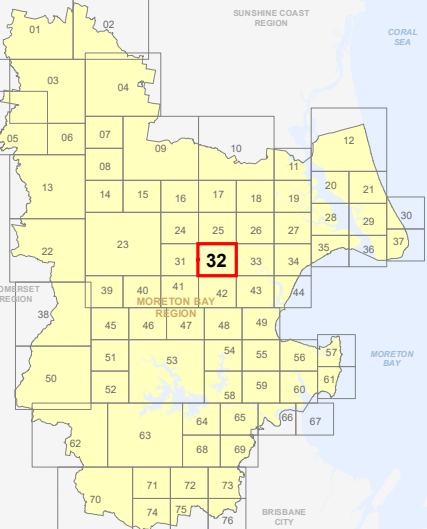
Effective 26 October 2021

0 200 400 600 Metres

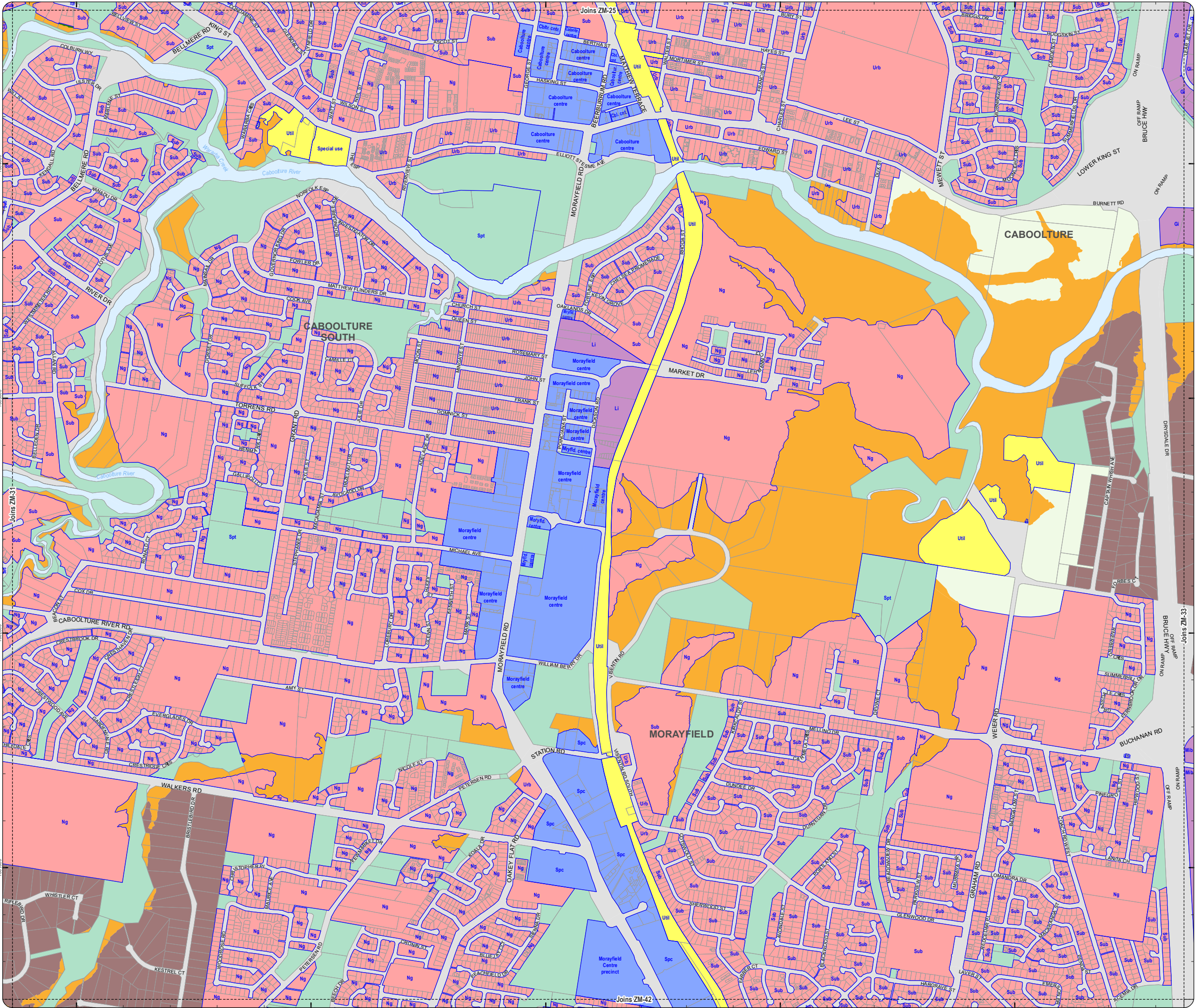
SCALE (A3): 1:15,000
DCDB Version: April 2016
Projection: Map Grid of Australia, Zone 56
Horizontal Datum: Geocentric Datum of Australia 1994

DISCLAIMER: Some of the information shown in this document has been provided to Council from external third parties. Council makes no representation and gives no warranty about the accuracy, reliability, completeness or suitability for any particular purpose of the information. Persons should not rely on the information shown in this document to make any decision with financial or legal implications and should instead rely on their own enquiries. To the full extent that it is able to do so in law, Council disclaims all liability (including liability in negligence) for all costs, losses and damages (including indirect and consequential costs, losses and damages) caused by or arising from anyone using or relying on the information shown in this document for any purpose whatsoever. © Copyright Moreton Bay Regional Council 2021

DCDB (Version April 2016) is reproduced with the permission of the State of Queensland



ZM-32
Zoning Map



**PLANNING SCHEME
ZONING MAP**

- Local plan boundary
- Local plan precincts
- Zone precincts
- Property boundaries

- Zones**
- General residential
 - Centre
 - Recreation and open space
 - Environmental management and conservation
 - Industry
 - Community facilities
 - Emerging community
 - Extractive industry
 - Limited development
 - Rural
 - Rural residential
 - Township

- Precinct Abbreviations**
- CFC - Cedarfont Foresters Cooperative and Mt Nebo plant nursery
 - Cc - Coastal communities
 - Dc - District centre
 - Gi - General industry
 - Int - Interim
 - Lc - Local centre
 - Li - Light industry
 - Mar - Marine industry
 - Mib - Mixed industry and business
 - Ng - Next generation neighbourhood
 - Ri - Restricted industry
 - Spc - Specialised centre
 - Spt - Sport and recreation
 - Sub - Suburban neighbourhood
 - Tc - Township centre
 - Ti - Township industry
 - Tcv - Township convenience
 - Tr - Township residential
 - Trans - Transition
 - Urb - Urban neighbourhood
 - Util - Utilities

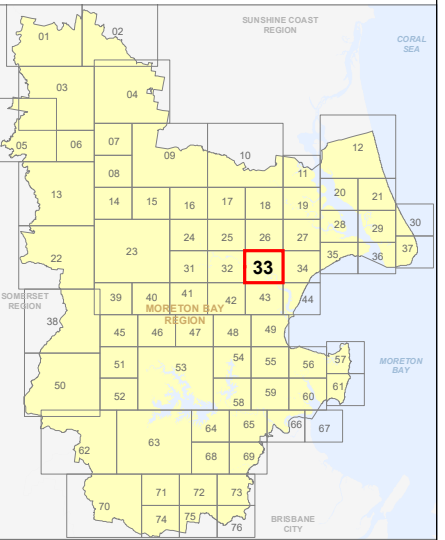
Effective 26 October 2021



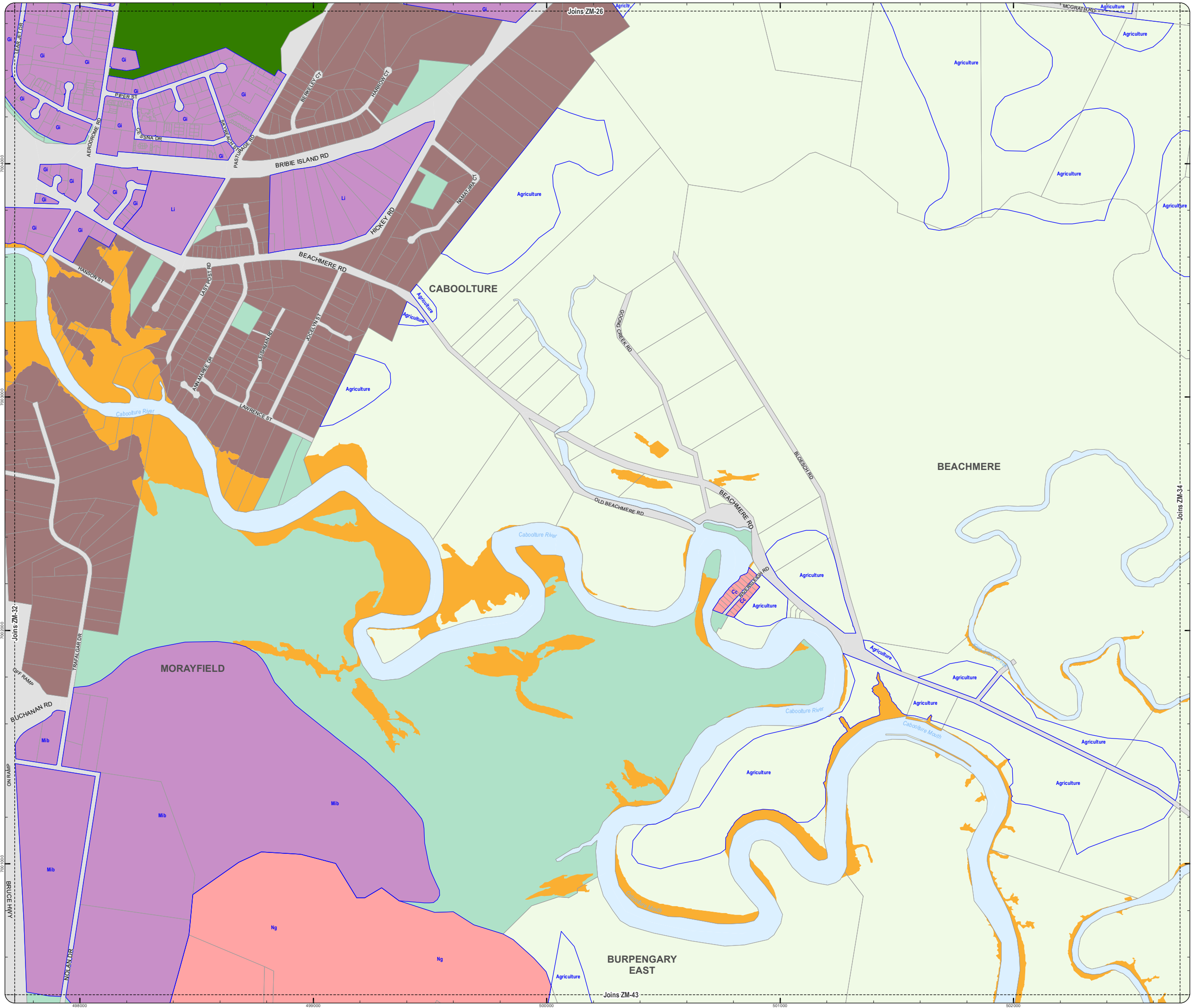
DCDB Version: April 2016
 Projection: Map Grid of Australia, Zone 56
 Horizontal Datum: Geocentric Datum of Australia 1994

DISCLAIMER: Some of the information shown in this document has been provided to Council from external third parties. Council makes no representation and gives no warranty about the accuracy, reliability, completeness or suitability for any particular purpose of the information. Persons should not rely on the information shown in this document to make any decision with financial or legal implications and should instead rely on their own enquiries. To the full extent that it is able to do so in law, Council disclaims all liability (including liability in negligence) for all costs, losses and damages (including indirect and consequential costs, losses and damages) caused by or arising from anyone using or relying on the information shown in this document for any purpose whatsoever.
 © Copyright Moreton Bay Regional Council 2021

DCDB (Version April 2016) is reproduced with the permission of the State of Queensland



**ZM-33
Zoning Map**



**PLANNING SCHEME
ZONING MAP**

- Local plan boundary
- Local plan precincts
- Zone precincts
- Property boundaries

- Zones**
- General residential
 - Centre
 - Recreation and open space
 - Environmental management and conservation
 - Industry
 - Community facilities
 - Emerging community
 - Extractive industry
 - Limited development
 - Rural
 - Rural residential
 - Township

- Precinct Abbreviations**
- CFC - Cedarton Foresters Cooperative and Mt Nebo plant nursery
 - Cc - Coastal communities
 - Dc - District centre
 - Gi - General industry
 - Int - Interim
 - Lc - Local centre
 - Li - Light industry
 - Mar - Marine industry
 - Mib - Mixed industry and business
 - Ng - Next generation neighbourhood
 - Ri - Restricted industry
 - Spc - Specialised centre
 - Spt - Sport and recreation
 - Sub - Suburban neighbourhood
 - Tc - Township centre
 - Ti - Township industry
 - Tcv - Township convenience
 - Tr - Township residential
 - Trans - Transition
 - Urb - Urban neighbourhood
 - Util - Utilities

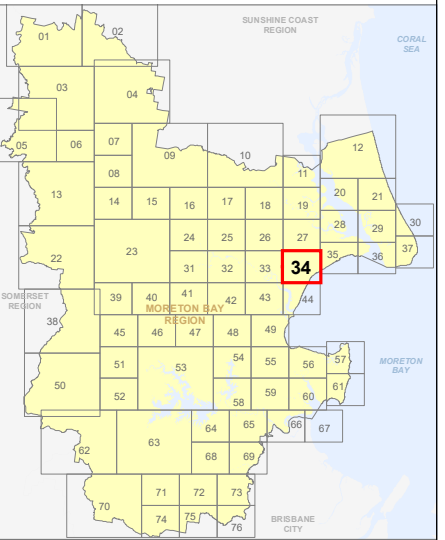
Effective 26 October 2021



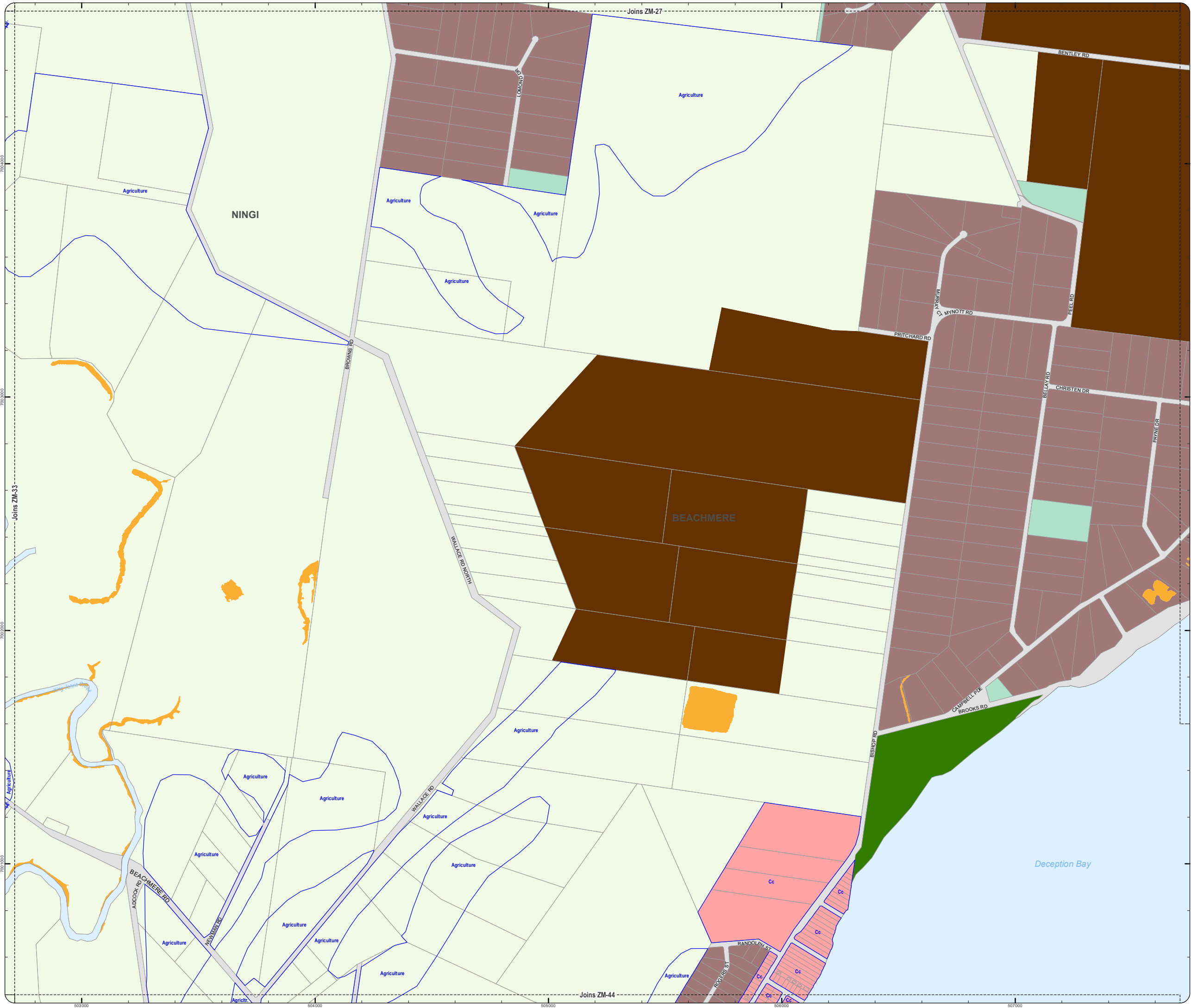
DCDB Version: April 2016
 Projection: Map Grid of Australia, Zone 56
 Horizontal Datum: Geocentric Datum of Australia 1994

DISCLAIMER: Some of the information shown in this document has been provided to Council from external third parties. Council makes no representation and gives no warranty about the accuracy, reliability, completeness or suitability for any particular purpose of the information. Persons should not rely on the information shown in this document to make any decision with financial or legal implications and should instead rely on their own enquiries. To the full extent that it is able to do so in law, Council disclaims all liability (including liability in negligence) for all costs, losses and damages (including indirect and consequential costs, losses and damages) caused by or arising from anyone using or relying on the information shown in this document for any purpose whatsoever. © Copyright Moreton Bay Regional Council 2021

DCDB (Version April 2016) is reproduced with the permission of the State of Queensland



**ZM-34
Zoning Map**



**PLANNING SCHEME
ZONING MAP**

- Local plan boundary
- Local plan precincts
- Zone precincts
- Property boundaries

- Zones**
- General residential
 - Centre
 - Recreation and open space
 - Environmental management and conservation
 - Industry
 - Community facilities
 - Emerging community
 - Extractive industry
 - Limited development
 - Rural
 - Rural residential
 - Township

- Precinct Abbreviations**
- CFC - Cedarton Foresters Cooperative and Mt Nebo plant nursery
 - Cc - Coastal communities
 - Dc - District centre
 - Gi - General industry
 - Int - Interim
 - Lc - Local centre
 - Li - Light industry
 - Mar - Marine industry
 - Mib - Mixed industry and business
 - Ng - Next generation neighbourhood
 - Ri - Restricted industry
 - Spc - Specialised centre
 - Spt - Sport and recreation
 - Sub - Suburban neighbourhood
 - Tc - Township centre
 - Ti - Township industry
 - Tcv - Township convenience
 - Tr - Township residential
 - Trans - Transition
 - Urb - Urban neighbourhood
 - Util - Utilities

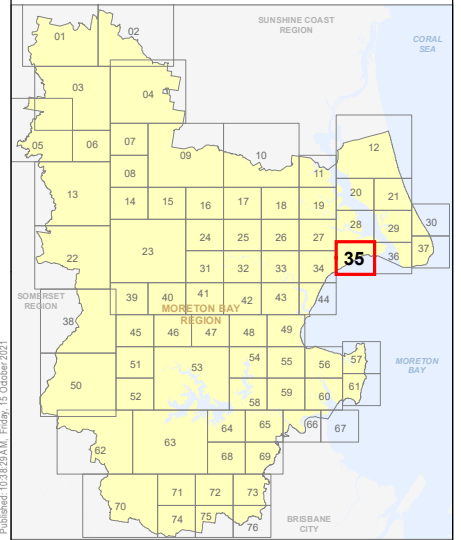
Effective 26 October 2021



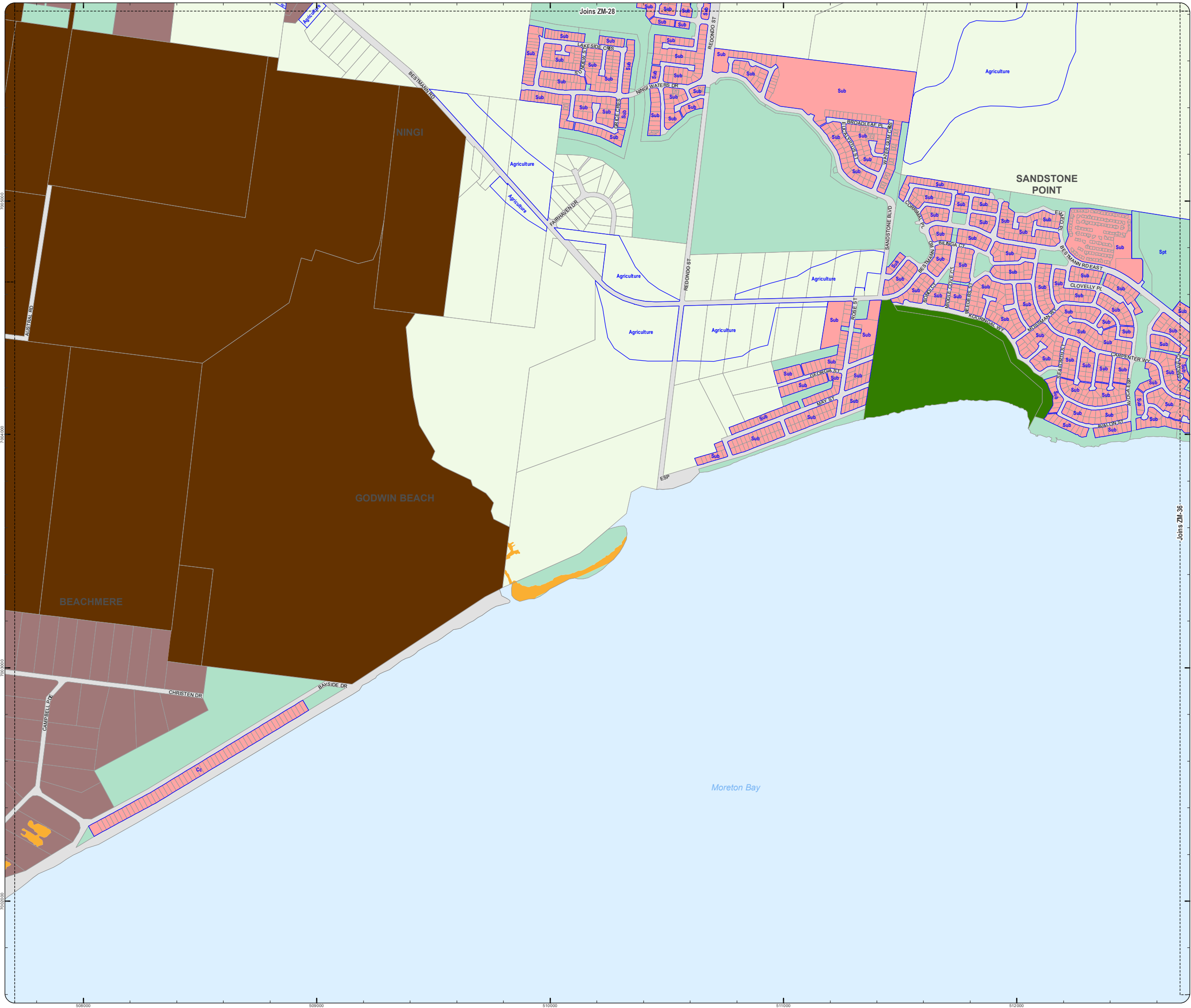
DCDB Version: April 2016
Projection: Map Grid of Australia, Zone 56
Horizontal Datum: Geocentric Datum of Australia 1994

DISCLAIMER: Some of the information shown in this document has been provided to Council from external third parties. Council makes no representation and gives no warranty about the accuracy, reliability, completeness or suitability for any particular purpose of the information. Persons should not rely on the information shown in this document to make any decision with financial or legal implications and should instead rely on their own enquiries. To the full extent that it is able to do so in law, Council disclaims all liability (including liability in negligence) for all costs, losses and damages (including indirect and consequential costs, losses and damages) caused by or arising from anyone using or relying on the information shown in this document for any purpose whatsoever. © Copyright Moreton Bay Regional Council 2021

DCDB (Version April 2016) is reproduced with the permission of the State of Queensland



**ZM-35
Zoning Map**



PLANNING SCHEME
ZONING MAP

- Local plan boundary
- Local plan precincts
- Zone precincts
- Property boundaries

- Zones**
- General residential
 - Centre
 - Recreation and open space
 - Environmental management and conservation
 - Industry
 - Community facilities
 - Emerging community
 - Extractive industry
 - Limited development
 - Rural
 - Rural residential
 - Township

- Precinct Abbreviations**
- CFC - Cedarfont Foresters Cooperative and Mt Nebo plant nursery
 - Cc - Coastal communities
 - Dc - District centre
 - Gi - General industry
 - Int - Interim
 - Lc - Local centre
 - Li - Light industry
 - Mar - Marine industry
 - Mib - Mixed industry and business
 - Ng - Next generation neighbourhood
 - Ri - Restricted industry
 - Spc - Specialised centre
 - Spt - Sport and recreation
 - Sub - Suburban neighbourhood
 - Tc - Township centre
 - Ti - Township industry
 - Tcv - Township convenience
 - Tr - Township residential
 - Trans - Transition
 - Urb - Urban neighbourhood
 - Util - Utilities

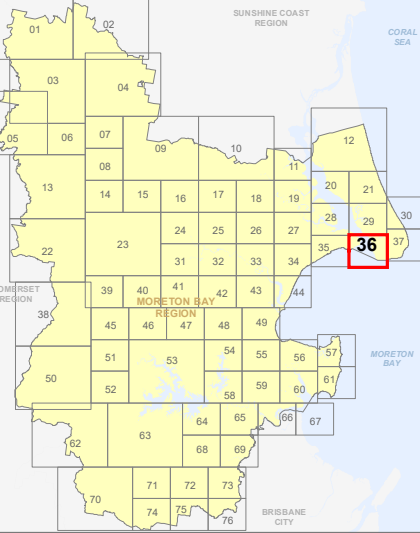
Effective 26 October 2021



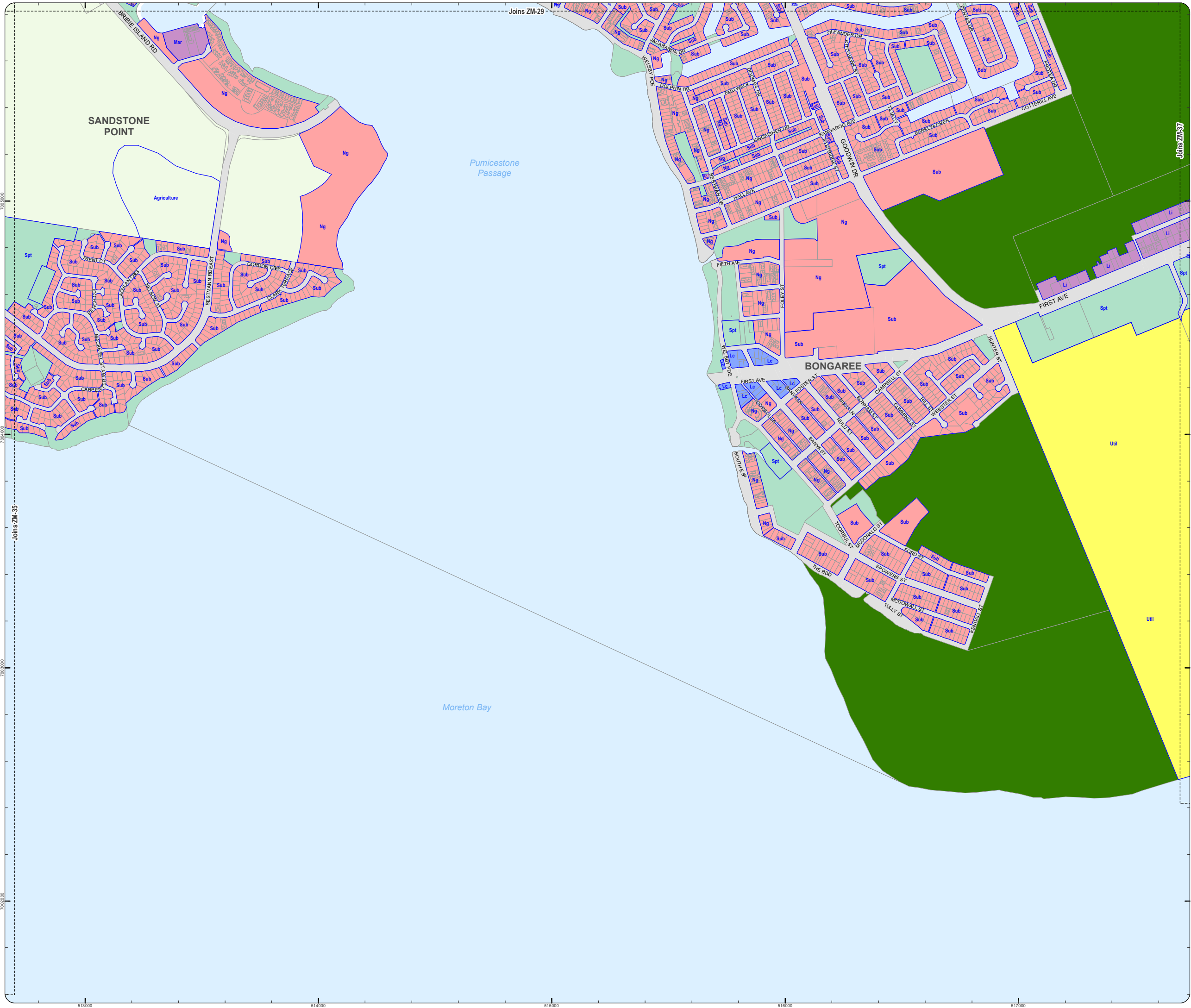
DCDB Version: April 2016
Projection: Map Grid of Australia, Zone 56
Horizontal Datum: Geocentric Datum of Australia 1994

DISCLAIMER: Some of the information shown in this document has been provided to Council from external third parties. Council makes no representation and gives no warranty about the accuracy, reliability, completeness or suitability for any particular purpose of the information. Persons should not rely on the information shown in this document to make any decision with financial or legal implications and should instead rely on their own enquiries. To the full extent that it is able to do so in law, Council disclaims all liability (including liability in negligence) for all costs, losses and damages (including indirect and consequential costs, losses and damages) caused by or arising from anyone using or relying on the information shown in this document for any purpose whatsoever. © Copyright Moreton Bay Regional Council 2021

DCDB (Version April 2016) is reproduced with the permission of the State of Queensland



ZM-36
Zoning Map



**PLANNING SCHEME
ZONING MAP**

- Local plan boundary
- Local plan precincts
- Zone precincts
- Property boundaries

- Zones**
- General residential
 - Centre
 - Recreation and open space
 - Environmental management and conservation
 - Industry
 - Community facilities
 - Emerging community
 - Extractive industry
 - Limited development
 - Rural
 - Rural residential
 - Township

- Precinct Abbreviations**
- CFC - Cedarton Foresters Cooperative and Mt Nebo plant nursery
 - Cc - Coastal communities
 - Dc - District centre
 - Gi - General industry
 - Int - Interim
 - Lc - Local centre
 - Li - Light industry
 - Mar - Marine industry
 - Mib - Mixed industry and business
 - Ng - Next generation neighbourhood
 - Ri - Restricted industry
 - Spc - Specialised centre
 - Spt - Sport and recreation
 - Sub - Suburban neighbourhood
 - Tc - Township centre
 - Ti - Township industry
 - Tcv - Township convenience
 - Tr - Township residential
 - Trans - Transition
 - Urb - Urban neighbourhood
 - Util - Utilities

Effective 26 October 2021

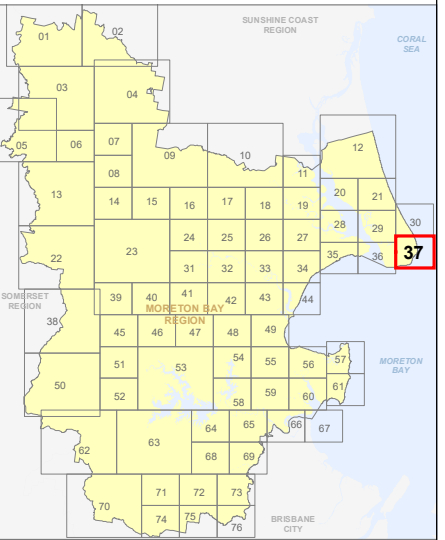
0 200 400 600 Metres

SCALE (A3): 1:15,000

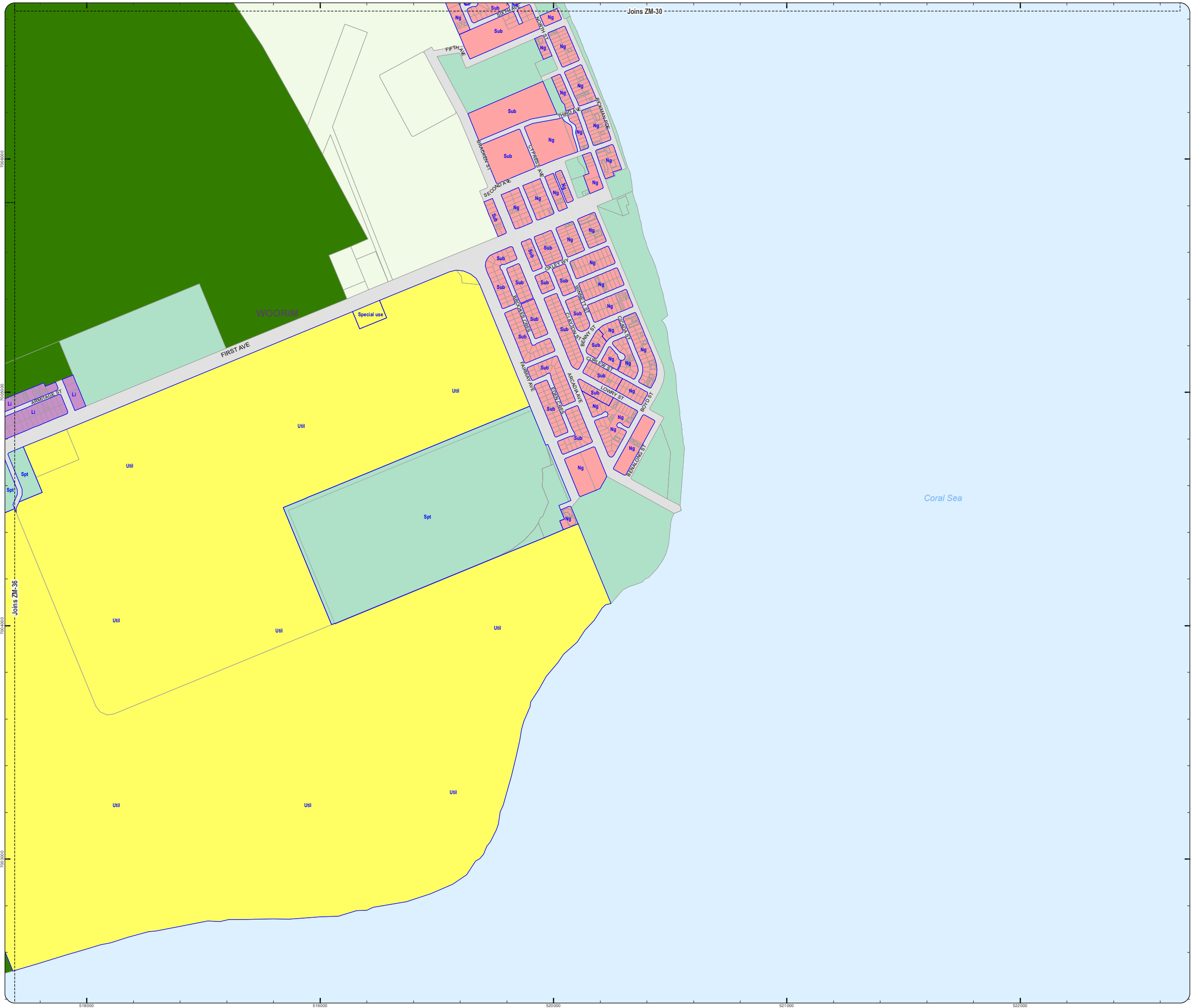
DCDB Version: April 2016
Projection: Map Grid of Australia, Zone 56
Horizontal Datum: Geocentric Datum of Australia 1994

DISCLAIMER: Some of the information shown in this document has been provided to Council from external third parties. Council makes no representation and gives no warranty about the accuracy, reliability, completeness or suitability for any particular purpose of the information. Persons should not rely on the information shown in this document to make any decision with financial or legal implications and should instead rely on their own enquiries. To the full extent that it is able to do so in law, Council disclaims all liability (including liability in negligence) for all costs, losses and damages (including indirect and consequential costs, losses and damages) caused by or arising from anyone using or relying on the information shown in this document for any purpose whatsoever. © Copyright Moreton Bay Regional Council 2021

DCDB (Version April 2016) is reproduced with the permission of the State of Queensland



**ZM-37
Zoning Map**



**PLANNING SCHEME
ZONING MAP**

- Local plan boundary
- Local plan precincts
- Zone precincts
- Property boundaries

- Zones**
- General residential
 - Centre
 - Recreation and open space
 - Environmental management and conservation
 - Industry
 - Community facilities
 - Emerging community
 - Extractive industry
 - Limited development
 - Rural
 - Rural residential
 - Township

- Precinct Abbreviations**
- CFC - Cedarton Foresters Cooperative and Mt Nebo plant nursery
 - Cc - Coastal communities
 - Dc - District centre
 - Gi - General industry
 - Int - Interim
 - Lc - Local centre
 - Li - Light industry
 - Mar - Marine industry
 - Mib - Mixed industry and business
 - Ng - Next generation neighbourhood
 - Ri - Restricted industry
 - Spc - Specialised centre
 - Spt - Sport and recreation
 - Sub - Suburban neighbourhood
 - Tc - Township centre
 - Ti - Township industry
 - Tcv - Township convenience
 - Tr - Township residential
 - Trans - Transition
 - Urb - Urban neighbourhood
 - Util - Utilities

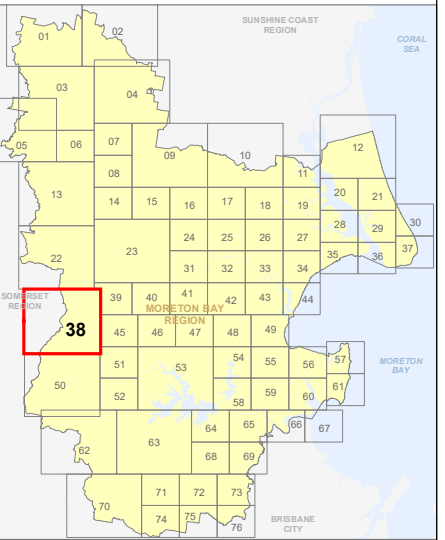
Effective 26 October 2021



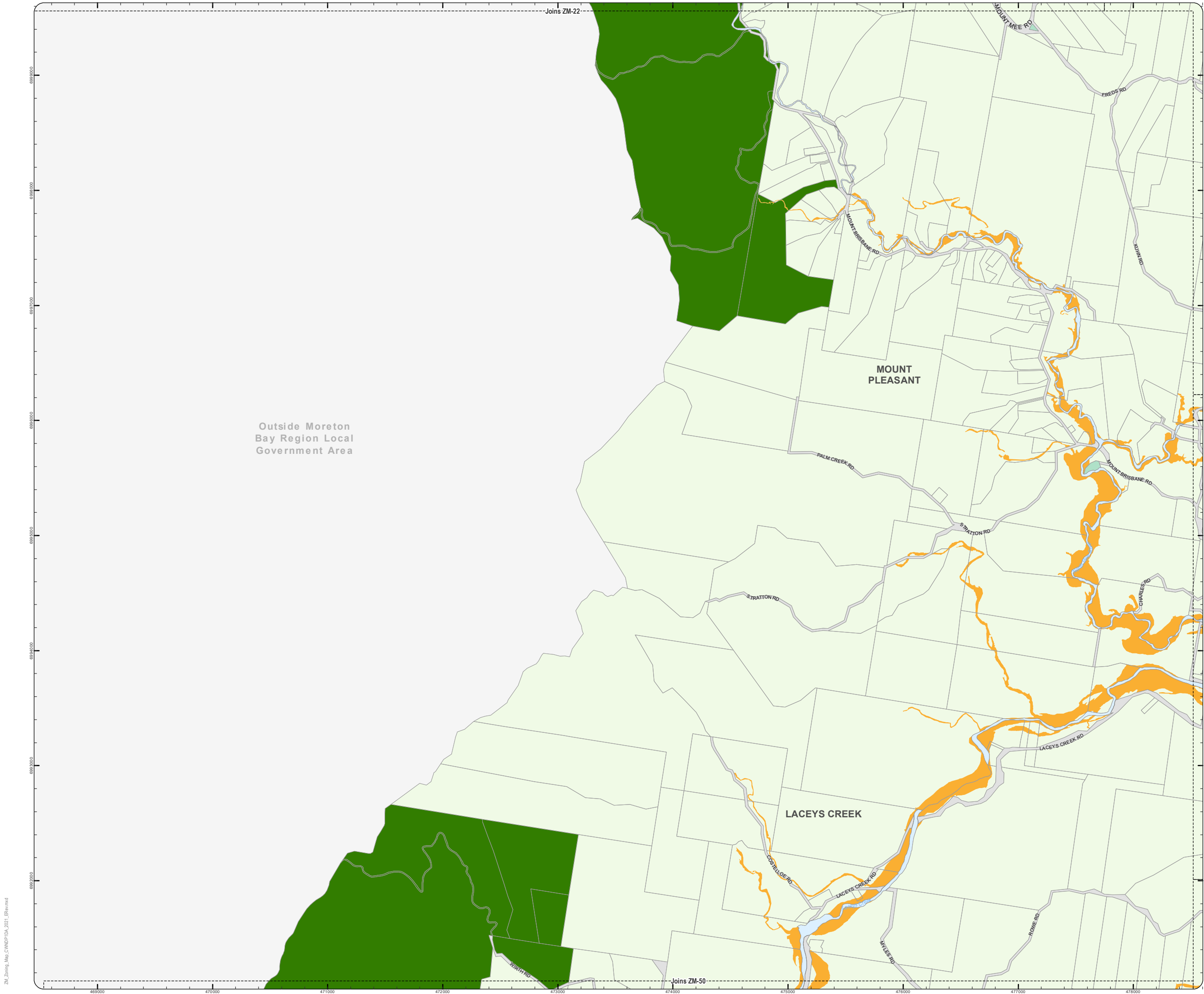
DCDB Version: April 2016
 Projection: Map Grid of Australia, Zone 56
 Horizontal Datum: Geocentric Datum of Australia 1994

DISCLAIMER: Some of the information shown in this document has been provided to Council from external third parties. Council makes no representation and gives no warranty about the accuracy, reliability, completeness or suitability for any particular purpose of the information. Persons should not rely on the information shown in this document to make any decision with financial or legal implications and should instead rely on their own enquiries. To the full extent that it is able to do so in law, Council disclaims all liability (including liability in negligence) for all costs, losses and damages (including indirect and consequential costs, losses and damages) caused by or arising from anyone using or relying on the information shown in this document for any purpose whatsoever. © Copyright Moreton Bay Regional Council 2021

DCDB (Version April 2016) is reproduced with the permission of the State of Queensland



**ZM-38
Zoning Map**



Outside Moreton Bay Region Local Government Area

ZM_Zoning_Map_CWNPFDMA_2021_ERview.mxd

**PLANNING SCHEME
ZONING MAP**

- Local plan boundary
- Local plan precincts
- Zone precincts
- Property boundaries

- Zones**
- General residential
 - Centre
 - Recreation and open space
 - Environmental management and conservation
 - Industry
 - Community facilities
 - Emerging community
 - Extractive industry
 - Limited development
 - Rural
 - Rural residential
 - Township

- Precinct Abbreviations**
- CFC - Cedarfont Foresters Cooperative and Mt Nebo plant nursery
 - Cc - Coastal communities
 - Dc - District centre
 - Gi - General industry
 - Int - Interim
 - Lc - Local centre
 - Li - Light industry
 - Mar - Marine industry
 - Mib - Mixed industry and business
 - Ng - Next generation neighbourhood
 - Ri - Restricted industry
 - Spc - Specialised centre
 - Spt - Sport and recreation
 - Sub - Suburban neighbourhood
 - Tc - Township centre
 - Ti - Township industry
 - Tcv - Township convenience
 - Tr - Township residential
 - Trans - Transition
 - Urb - Urban neighbourhood
 - Util - Utilities

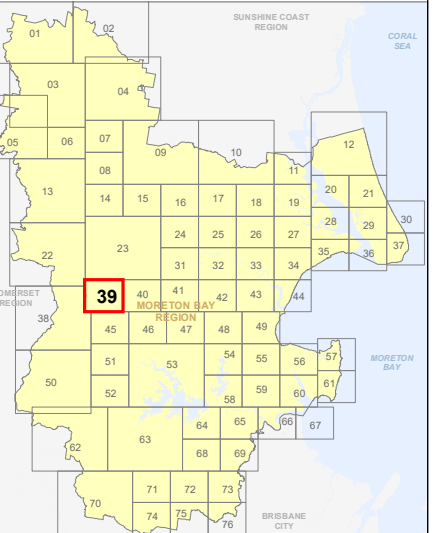
Effective 26 October 2021



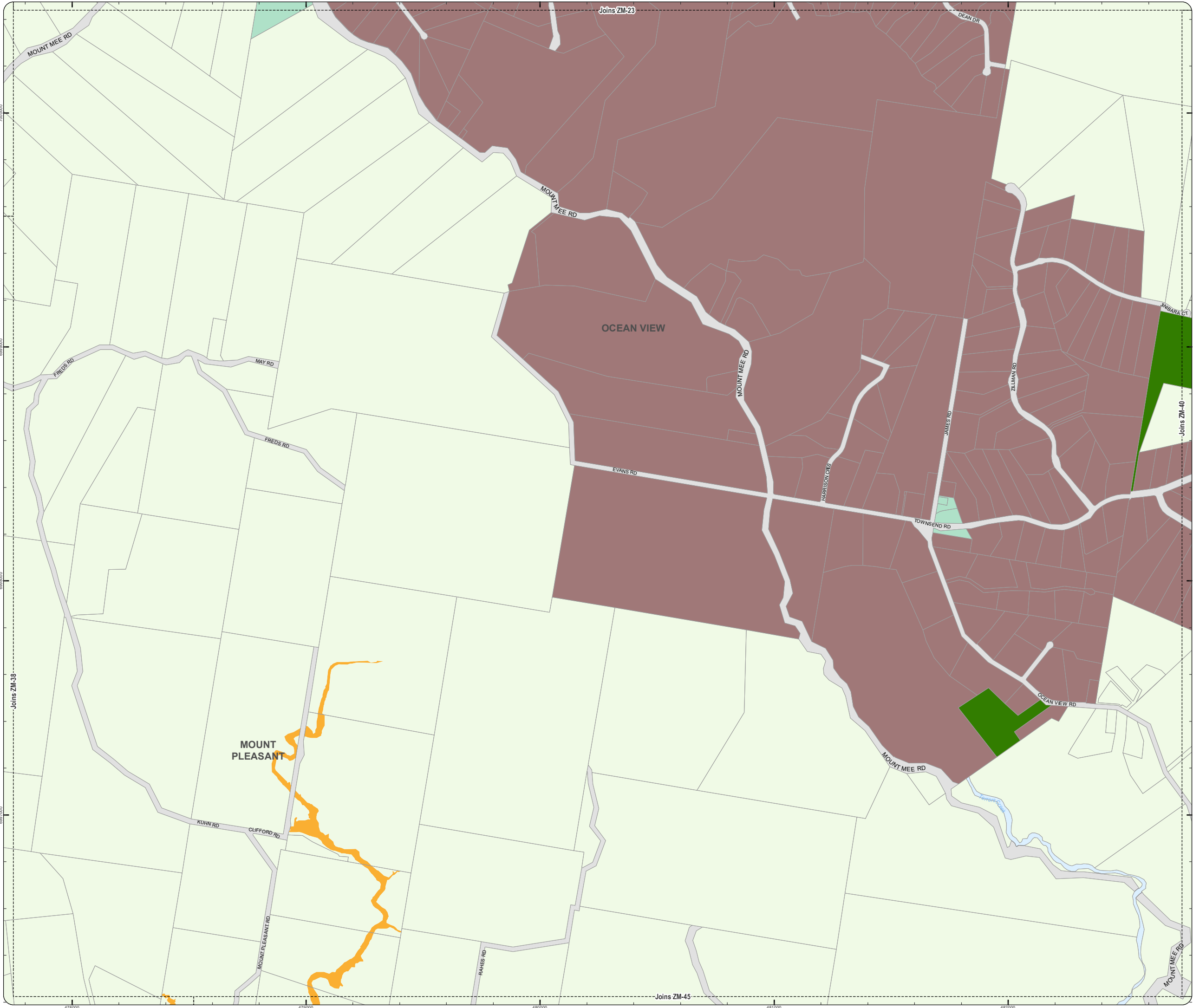
DCDB Version: April 2016
 Projection: Map Grid of Australia, Zone 56
 Horizontal Datum: Geocentric Datum of Australia 1994

DISCLAIMER: Some of the information shown in this document has been provided to Council from external third parties. Council makes no representation and gives no warranty about the accuracy, reliability, completeness or suitability for any particular purpose of the information. Persons should not rely on the information shown in this document to make any decision with financial or legal implications and should instead rely on their own enquiries. To the full extent that it is able to do so in law, Council disclaims all liability (including liability in negligence) for all costs, losses and damages (including indirect and consequential costs, losses and damages) caused by or arising from anyone using or relying on the information shown in this document for any purpose whatsoever. © Copyright Moreton Bay Regional Council 2021

DCDB (Version April 2016) is reproduced with the permission of the State of Queensland



**ZM-39
Zoning Map**



**PLANNING SCHEME
ZONING MAP**

- Local plan boundary
- Local plan precincts
- Zone precincts
- Property boundaries

- Zones**
- General residential
 - Centre
 - Recreation and open space
 - Environmental management and conservation
 - Industry
 - Community facilities
 - Emerging community
 - Extractive industry
 - Limited development
 - Rural
 - Rural residential
 - Township

- Precinct Abbreviations**
- CFC - Cedarfont Foresters Cooperative and Mt Nebo plant nursery
 - Cc - Coastal communities
 - Dc - District centre
 - Gi - General industry
 - Int - Interim
 - Lc - Local centre
 - Li - Light industry
 - Mar - Marine industry
 - Mib - Mixed industry and business
 - Ng - Next generation neighbourhood
 - Ri - Restricted industry
 - Spc - Specialised centre
 - Spt - Sport and recreation
 - Sub - Suburban neighbourhood
 - Tc - Township centre
 - Ti - Township industry
 - Tcv - Township convenience
 - Tr - Township residential
 - Trans - Transition
 - Urb - Urban neighbourhood
 - Util - Utilities

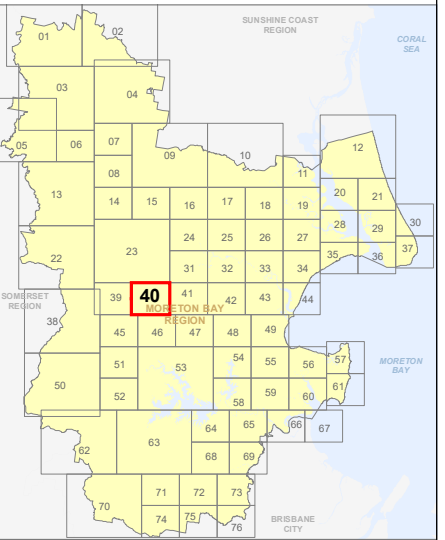
Effective 26 October 2021



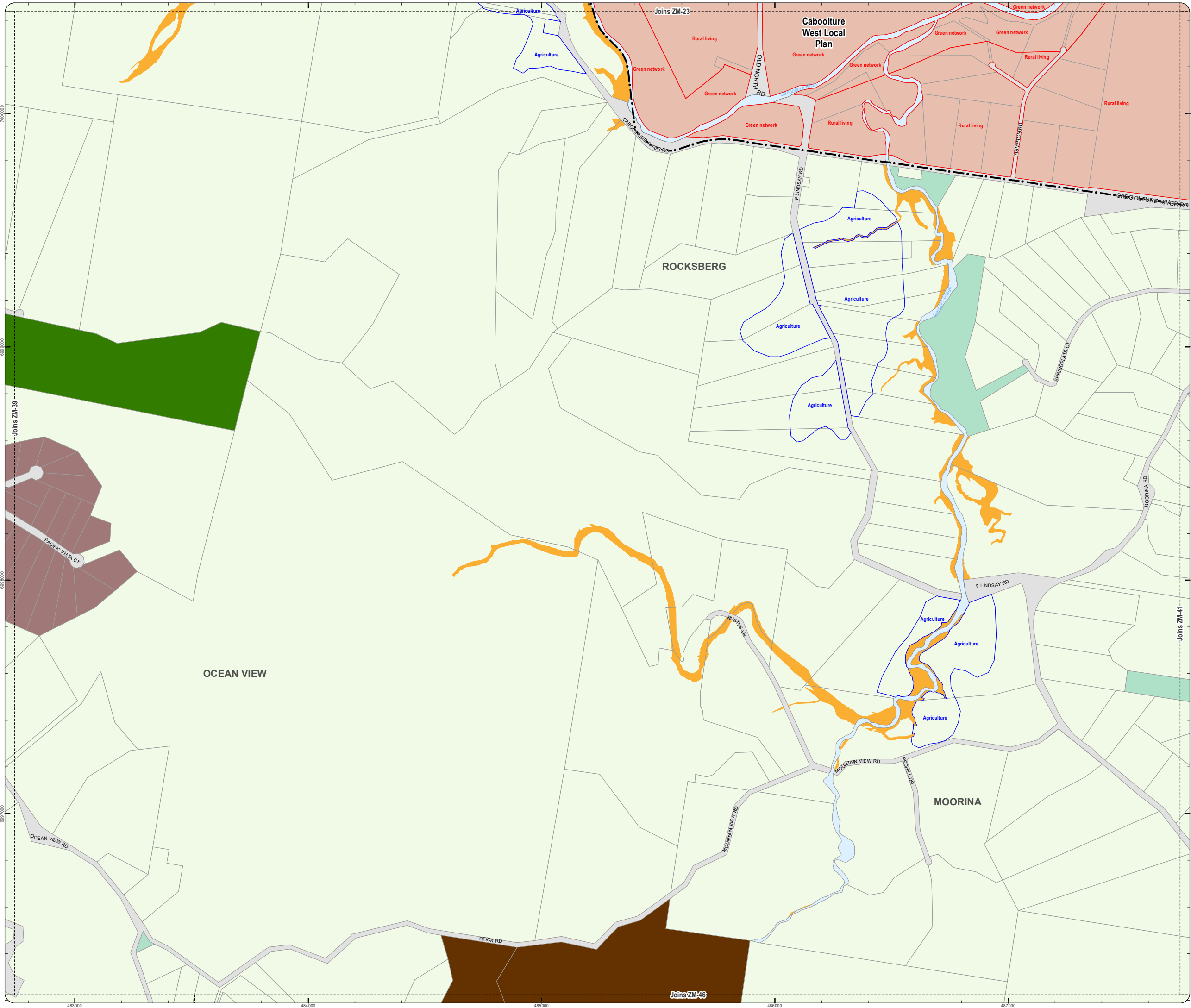
DCDB Version: April 2016
 Projection: Map Grid of Australia, Zone 56
 Horizontal Datum: Geocentric Datum of Australia 1994

DISCLAIMER: Some of the information shown in this document has been provided to Council from external third parties. Council makes no representation and gives no warranty about the accuracy, reliability, completeness or suitability for any particular purpose of the information. Persons should not rely on the information shown in this document to make any decision with financial or legal implications and should instead rely on their own enquiries. To the full extent that it is able to do so in law, Council disclaims all liability (including liability in negligence) for all costs, losses and damages (including indirect and consequential costs, losses and damages) caused by or arising from anyone using or relying on the information shown in this document for any purpose whatsoever. © Copyright Moreton Bay Regional Council 2021

DCDB (Version April 2016) is reproduced with the permission of the State of Queensland



**ZM-40
Zoning Map**



**PLANNING SCHEME
ZONING MAP**

- Local plan boundary
- Local plan precincts
- Zone precincts
- Property boundaries

- Zones**
- General residential
 - Centre
 - Recreation and open space
 - Environmental management and conservation
 - Industry
 - Community facilities
 - Emerging community
 - Extractive industry
 - Limited development
 - Rural
 - Rural residential
 - Township

- Precinct Abbreviations**
- CFC - Cedarton Foresters Cooperative and Mt Nebo plant nursery
 - Cc - Coastal communities
 - Dc - District centre
 - Gi - General industry
 - Int - Interim
 - Lc - Local centre
 - Li - Light industry
 - Mar - Marine industry
 - Mib - Mixed industry and business
 - Ng - Next generation neighbourhood
 - Ri - Restricted industry
 - Spc - Specialised centre
 - Spt - Sport and recreation
 - Sub - Suburban neighbourhood
 - Tc - Township centre
 - Ti - Township industry
 - Tcv - Township convenience
 - Tr - Township residential
 - Trans - Transition
 - Urb - Urban neighbourhood
 - Util - Utilities

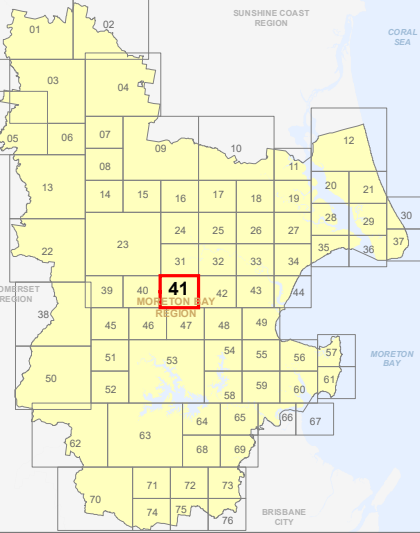
Effective 26 October 2021



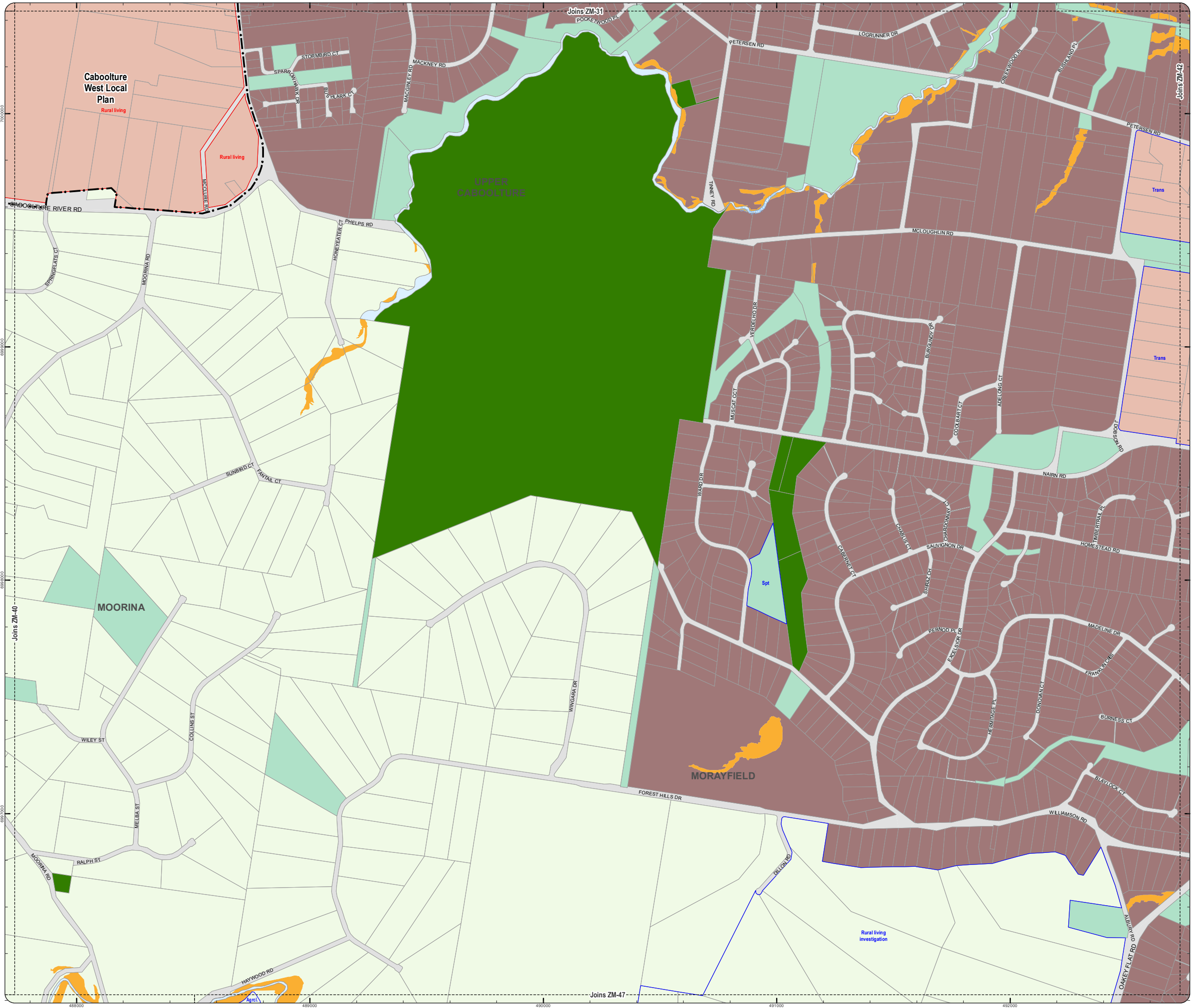
DCDB Version: April 2016
 Projection: Map Grid of Australia, Zone 56
 Horizontal Datum: Geocentric Datum of Australia 1994

DISCLAIMER: Some of the information shown in this document has been provided to Council from external third parties. Council makes no representation and gives no warranty about the accuracy, reliability, completeness or suitability for any particular purpose of the information. Persons should not rely on the information shown in this document to make any decision with financial or legal implications and should instead rely on their own enquiries. To the full extent that it is able to do so in law, Council disclaims all liability (including liability in negligence) for all costs, losses and damages (including indirect and consequential costs, losses and damages) caused by or arising from anyone using or relying on the information shown in this document for any purpose whatsoever. © Copyright Moreton Bay Regional Council 2021

DCDB (Version April 2016) is reproduced with the permission of the State of Queensland



**ZM-41
Zoning Map**



**PLANNING SCHEME
ZONING MAP**

- Local plan boundary
- Local plan precincts
- Zone precincts
- Property boundaries

- Zones**
- General residential
 - Centre
 - Recreation and open space
 - Environmental management and conservation
 - Industry
 - Community facilities
 - Emerging community
 - Extractive industry
 - Limited development
 - Rural
 - Rural residential
 - Township

- Precinct Abbreviations**
- CFC - Cedarton Foresters Cooperative and Mt Nebo plant nursery
 - Cc - Coastal communities
 - Dc - District centre
 - Gi - General industry
 - Int - Interim
 - Lc - Local centre
 - Li - Light industry
 - Mar - Marine industry
 - Mib - Mixed industry and business
 - Ng - Next generation neighbourhood
 - Ri - Restricted industry
 - Spc - Specialised centre
 - Spt - Sport and recreation
 - Sub - Suburban neighbourhood
 - Tc - Township centre
 - Ti - Township industry
 - Tcv - Township convenience
 - Tr - Township residential
 - Urb - Urban neighbourhood
 - Util - Utilities

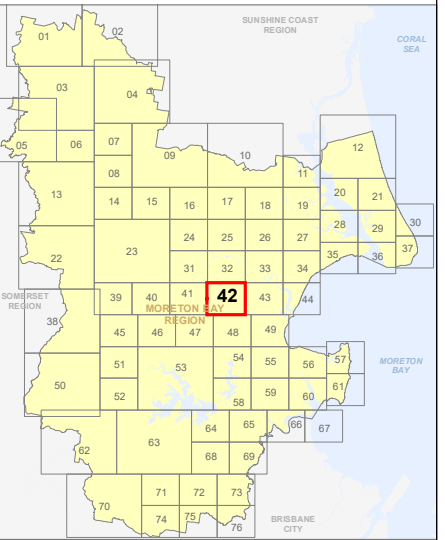
Effective 26 October 2021



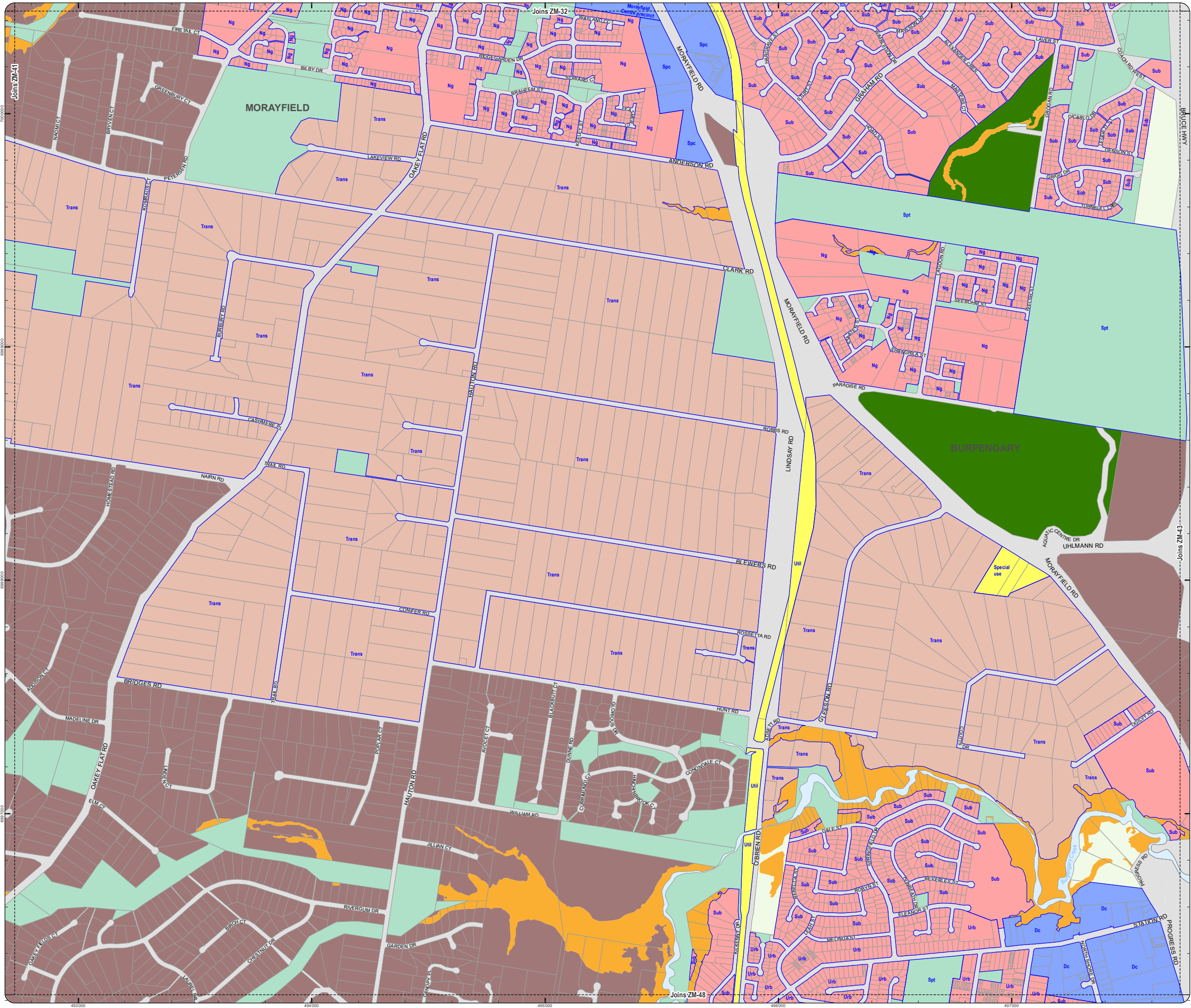
SCALE (A3): 1:15,000
 DCDB Version: April 2016
 Projection: Map Grid of Australia, Zone 56
 Horizontal Datum: Geocentric Datum of Australia 1994

DISCLAIMER: Some of the information shown in this document has been provided to Council from external third parties. Council makes no representation and gives no warranty about the accuracy, reliability, completeness or suitability for any particular purpose of the information. Persons should not rely on the information shown in this document to make any decision with financial or legal implications and should instead rely on their own enquiries. To the full extent that it is able to do so in law, Council disclaims all liability (including liability in negligence) for all costs, losses and damages (including indirect and consequential costs, losses and damages) caused by or arising from anyone using or relying on the information shown in this document for any purpose whatsoever. © Copyright Moreton Bay Regional Council 2021

DCDB (Version April 2016) is reproduced with the permission of the State of Queensland



**ZM-42
Zoning Map**



**PLANNING SCHEME
ZONING MAP**

- Local plan boundary
- Local plan precincts
- Zone precincts
- Property boundaries

- Zones**
- General residential
 - Centre
 - Recreation and open space
 - Environmental management and conservation
 - Industry
 - Community facilities
 - Emerging community
 - Extractive industry
 - Limited development
 - Rural
 - Rural residential
 - Township

- Precinct Abbreviations**
- CFC - Cedarfont Foresters Cooperative and Mt Nebo plant nursery
 - Cc - Coastal communities
 - Dc - District centre
 - Gi - General industry
 - Int - Interim
 - Lc - Local centre
 - Li - Light industry
 - Mar - Marine industry
 - Mib - Mixed industry and business
 - Ng - Next generation neighbourhood
 - Ri - Restricted industry
 - Spc - Specialised centre
 - Spt - Sport and recreation
 - Sub - Suburban neighbourhood
 - Tc - Township centre
 - Ti - Township industry
 - Tcv - Township convenience
 - Tr - Township residential
 - Urb - Urban neighbourhood
 - Util - Utilities

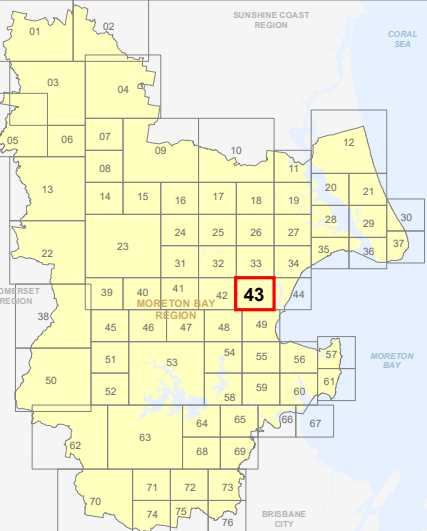
Effective 26 October 2021



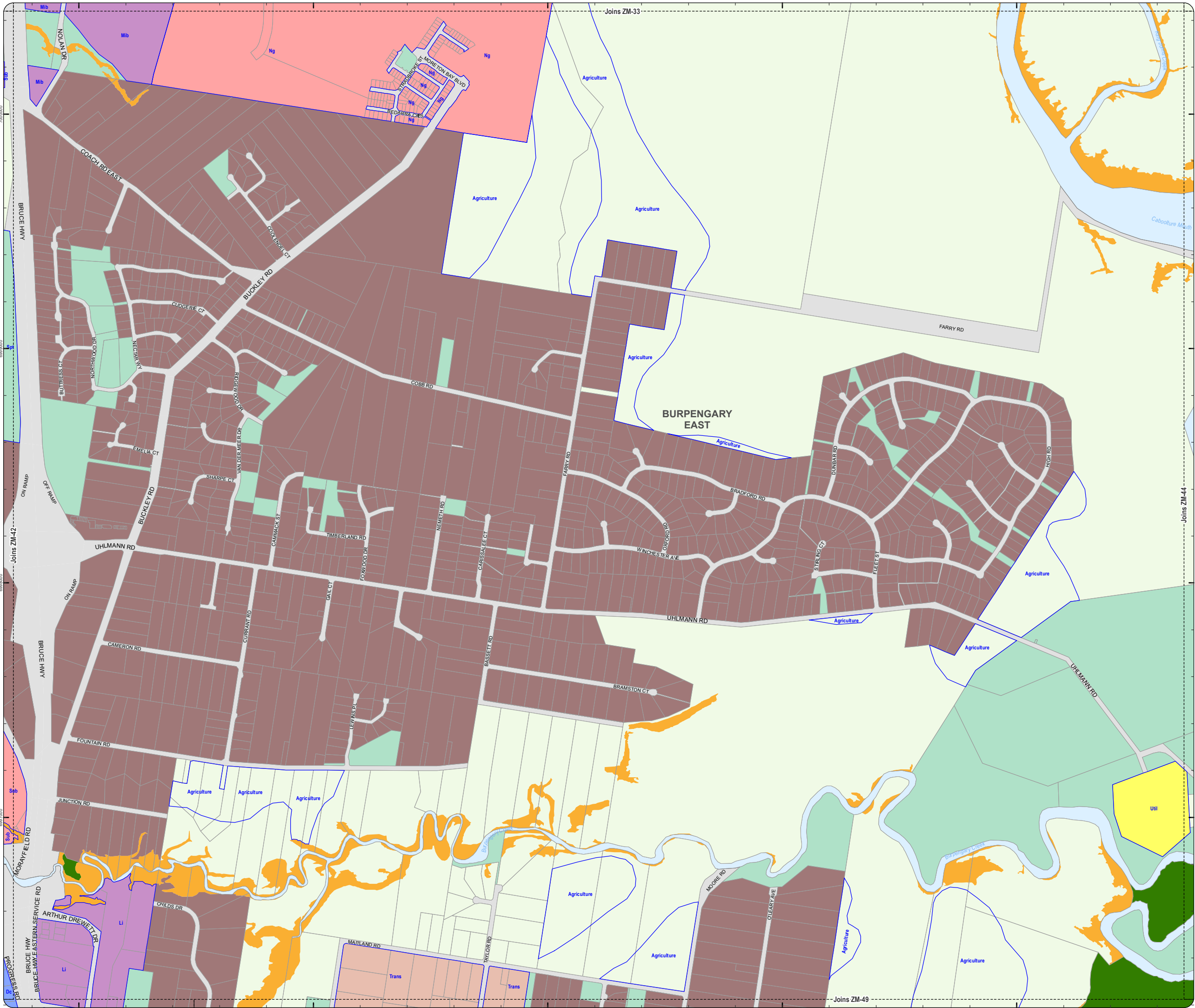
DCDB Version: April 2016
 Projection: Map Grid of Australia, Zone 56
 Horizontal Datum: Geocentric Datum of Australia 1994

DISCLAIMER: Some of the information shown in this document has been provided to Council from external third parties. Council makes no representation and gives no warranty about the accuracy, reliability, completeness or suitability for any particular purpose of the information. Persons should not rely on the information shown in this document to make any decision with financial or legal implications and should instead rely on their own enquiries. To the full extent that it is able to do so in law, Council disclaims all liability (including liability in negligence) for all costs, losses and damages (including indirect and consequential costs, losses and damages) caused by or arising from anyone using or relying on the information shown in this document for any purpose whatsoever.
 © Copyright Moreton Bay Regional Council 2021

DCDB (Version April 2016) is reproduced with the permission of the State of Queensland



**ZM-43
Zoning Map**



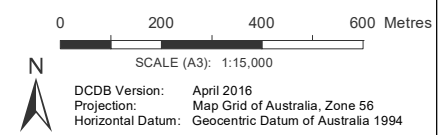
**PLANNING SCHEME
ZONING MAP**

- Local plan boundary
- Local plan precincts
- Zone precincts
- Property boundaries

- Zones**
- General residential
 - Centre
 - Recreation and open space
 - Environmental management and conservation
 - Industry
 - Community facilities
 - Emerging community
 - Extractive industry
 - Limited development
 - Rural
 - Rural residential
 - Township

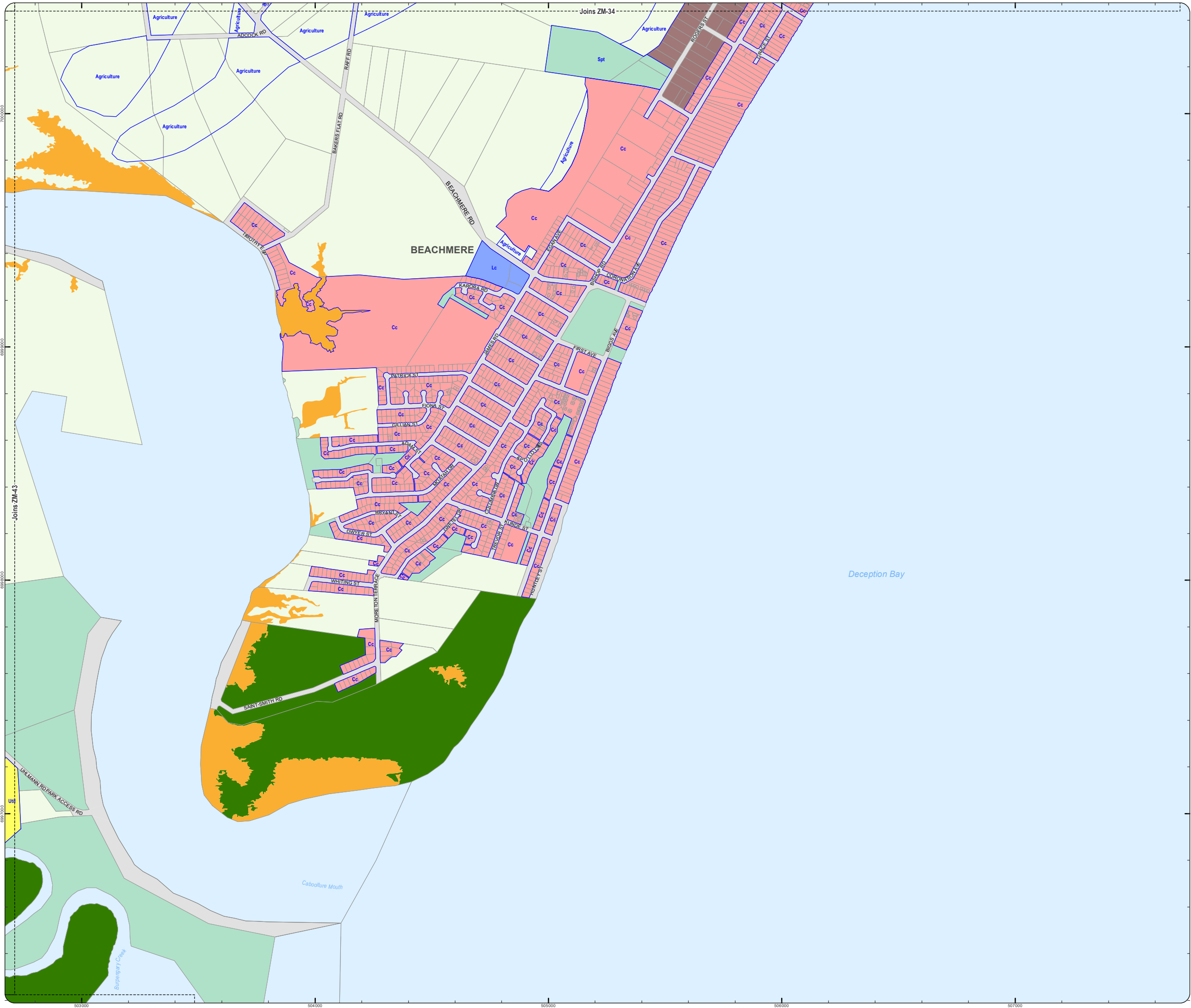
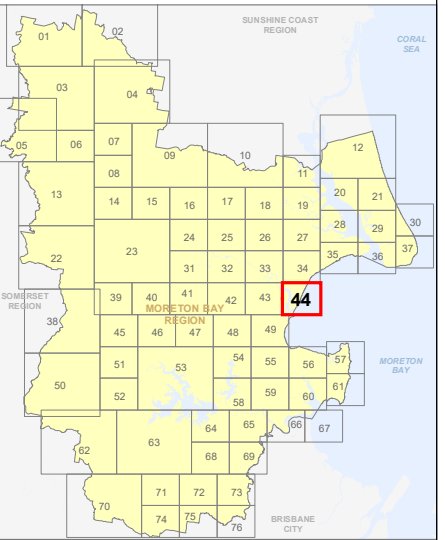
- Precinct Abbreviations**
- CFC - Cedarfont Foresters Cooperative and Mt Nebo plant nursery
 - Cc - Coastal communities
 - Dc - District centre
 - Gi - General industry
 - Int - Interim
 - Lc - Local centre
 - Li - Light industry
 - Mar - Marine industry
 - Mib - Mixed industry and business
 - Ng - Next generation neighbourhood
 - Ri - Restricted industry
 - Spc - Specialised centre
 - Spt - Sport and recreation
 - Sub - Suburban neighbourhood
 - Tc - Township centre
 - Ti - Township industry
 - Tcv - Township convenience
 - Tr - Township residential
 - Trans - Transition
 - Urb - Urban neighbourhood
 - Util - Utilities

Effective 26 October 2021



DISCLAIMER: Some of the information shown in this document has been provided to Council from external third parties. Council makes no representation and gives no warranty about the accuracy, reliability, completeness or suitability for any particular purpose of the information. Persons should not rely on the information shown in this document to make any decision with financial or legal implications and should instead rely on their own enquiries. To the full extent that it is able to do so in law, Council disclaims all liability (including liability in negligence) for all costs, losses and damages (including indirect and consequential costs, losses and damages) caused by or arising from anyone using or relying on the information shown in this document for any purpose whatsoever. © Copyright Moreton Bay Regional Council 2021

DCDB (Version April 2016) is reproduced with the permission of the State of Queensland



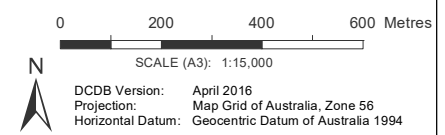
**PLANNING SCHEME
ZONING MAP**

- Local plan boundary
- Local plan precincts
- Zone precincts
- Property boundaries

- Zones**
- General residential
 - Centre
 - Recreation and open space
 - Environmental management and conservation
 - Industry
 - Community facilities
 - Emerging community
 - Extractive industry
 - Limited development
 - Rural
 - Rural residential
 - Township

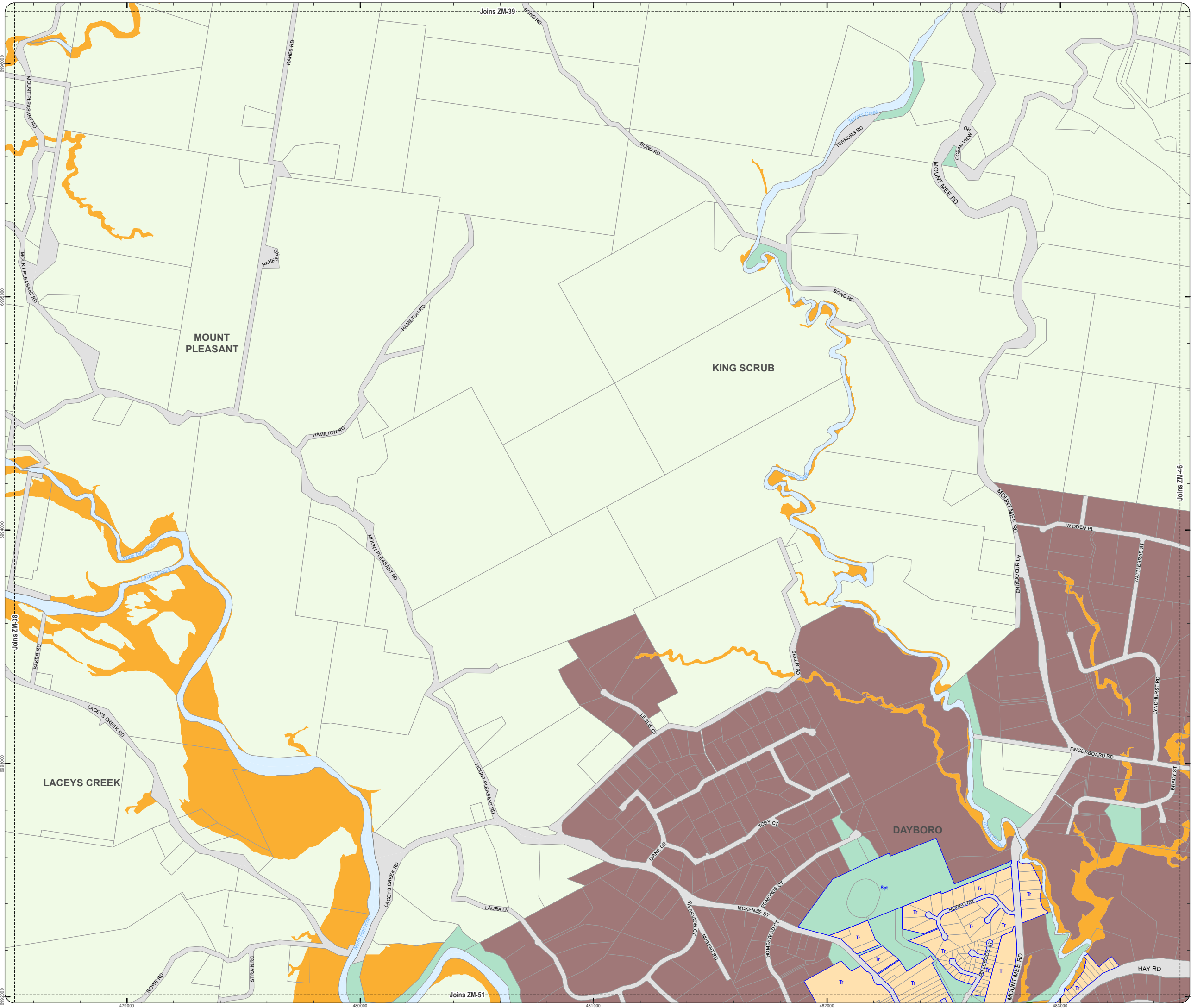
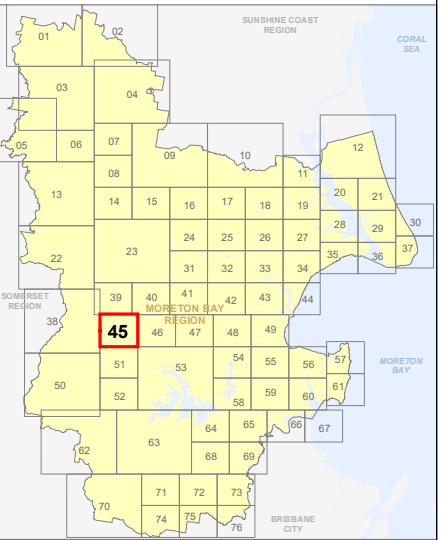
- Precinct Abbreviations**
- CFC - Cedarton Foresters Cooperative and Mt Nebo plant nursery
 - Cc - Coastal communities
 - Dc - District centre
 - Gi - General industry
 - Int - Interim
 - Lc - Local centre
 - Li - Light industry
 - Mar - Marine industry
 - Mib - Mixed industry and business
 - Ng - Next generation neighbourhood
 - Ri - Restricted industry
 - Spc - Specialised centre
 - Spt - Sport and recreation
 - Sub - Suburban neighbourhood
 - Tc - Township centre
 - Ti - Township industry
 - Tcv - Township convenience
 - Tr - Township residential
 - Trans - Transition
 - Urb - Urban neighbourhood
 - Util - Utilities

Effective 26 October 2021



DISCLAIMER: Some of the information shown in this document has been provided to Council from external third parties. Council makes no representation and gives no warranty about the accuracy, reliability, completeness or suitability for any particular purpose of the information. Persons should not rely on the information shown in this document to make any decision with financial or legal implications and should instead rely on their own enquiries. To the full extent that it is able to do so in law, Council disclaims all liability (including liability in negligence) for all costs, losses and damages (including indirect and consequential costs, losses and damages) caused by or arising from anyone using or relying on the information shown in this document for any purpose whatsoever. © Copyright Moreton Bay Regional Council 2021

DCDB (Version April 2016) is reproduced with the permission of the State of Queensland



**PLANNING SCHEME
ZONING MAP**

- Local plan boundary
- Local plan precincts
- Zone precincts
- Property boundaries

- Zones**
- General residential
 - Centre
 - Recreation and open space
 - Environmental management and conservation
 - Industry
 - Community facilities
 - Emerging community
 - Extractive industry
 - Limited development
 - Rural
 - Rural residential
 - Township

- Precinct Abbreviations**
- CFC - Cedarton Foresters Cooperative and Mt Nebo plant nursery
 - Cc - Coastal communities
 - Dc - District centre
 - Gi - General industry
 - Int - Interim
 - Lc - Local centre
 - Li - Light industry
 - Mar - Marine industry
 - Mib - Mixed industry and business
 - Ng - Next generation neighbourhood
 - Ri - Restricted industry
 - Spc - Specialised centre
 - Spt - Sport and recreation
 - Sub - Suburban neighbourhood
 - Tc - Township centre
 - Ti - Township industry
 - Tcv - Township convenience
 - Tr - Township residential
 - Trans - Transition
 - Urb - Urban neighbourhood
 - Util - Utilities

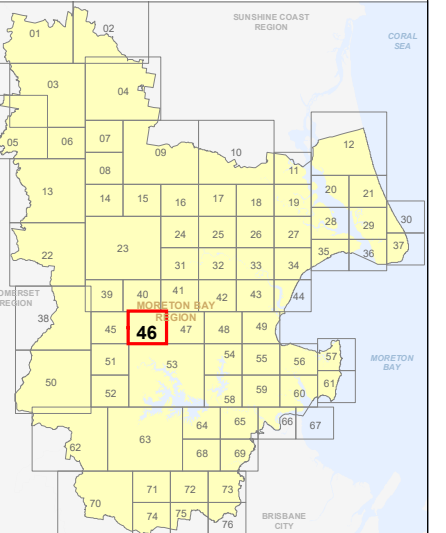
Effective 26 October 2021



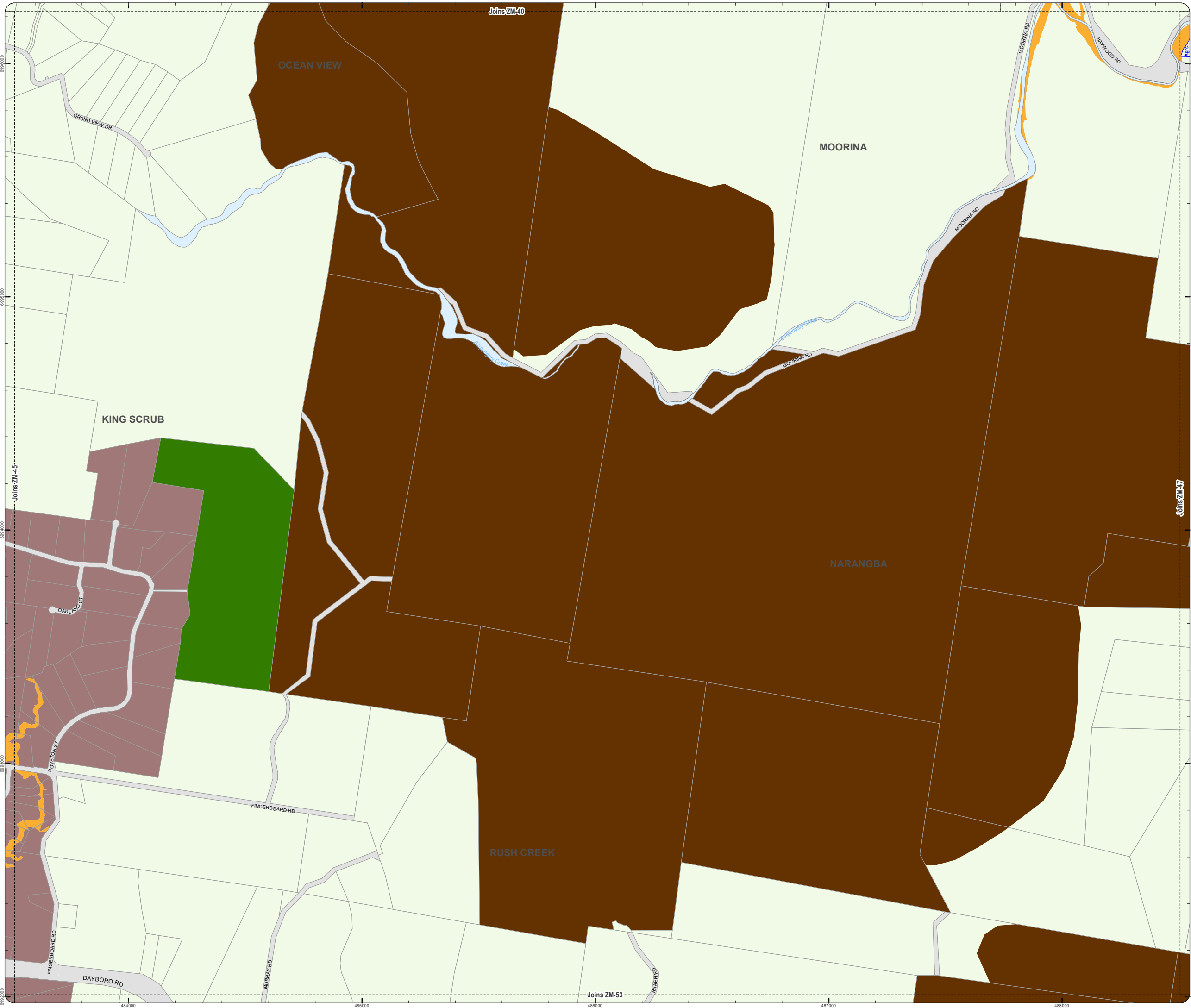
DCDB Version: April 2016
 Projection: Map Grid of Australia, Zone 56
 Horizontal Datum: Geocentric Datum of Australia 1994

DISCLAIMER: Some of the information shown in this document has been provided to Council from external third parties. Council makes no representation and gives no warranty about the accuracy, reliability, completeness or suitability for any particular purpose of the information. Persons should not rely on the information shown in this document to make any decision with financial or legal implications and should instead rely on their own enquiries. To the full extent that it is able to do so in law, Council disclaims all liability (including liability in negligence) for all costs, losses and damages (including indirect and consequential costs, losses and damages) caused by or arising from anyone using or relying on the information shown in this document for any purpose whatsoever.
 © Copyright Moreton Bay Regional Council 2021

DCDB (Version April 2016) is reproduced with the permission of the State of Queensland



**ZM-46
Zoning Map**



**PLANNING SCHEME
ZONING MAP**

- Local plan boundary
- Local plan precincts
- Zone precincts
- Property boundaries

- Zones**
- General residential
 - Centre
 - Recreation and open space
 - Environmental management and conservation
 - Industry
 - Community facilities
 - Emerging community
 - Extractive industry
 - Limited development
 - Rural
 - Rural residential
 - Township

- Precinct Abbreviations**
- CFC - Cedarlon Foresters Cooperative and Mt Nebo plant nursery
 - Cc - Coastal communities
 - Dc - District centre
 - Gi - General industry
 - Int - Interim
 - Lc - Local centre
 - Li - Light industry
 - Mar - Marine industry
 - Mib - Mixed industry and business
 - Ng - Next generation neighbourhood
 - Ri - Restricted industry
 - Spc - Specialised centre
 - Spt - Sport and recreation
 - Sub - Suburban neighbourhood
 - Tc - Township centre
 - Ti - Township industry
 - Tcv - Township convenience
 - Tr - Township residential
 - Trans - Transition
 - Urb - Urban neighbourhood
 - Util - Utilities

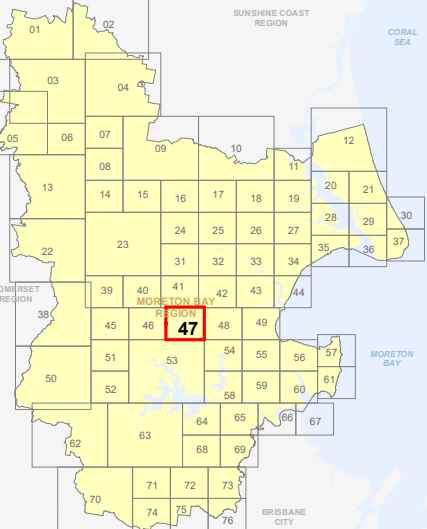
Effective 26 October 2021



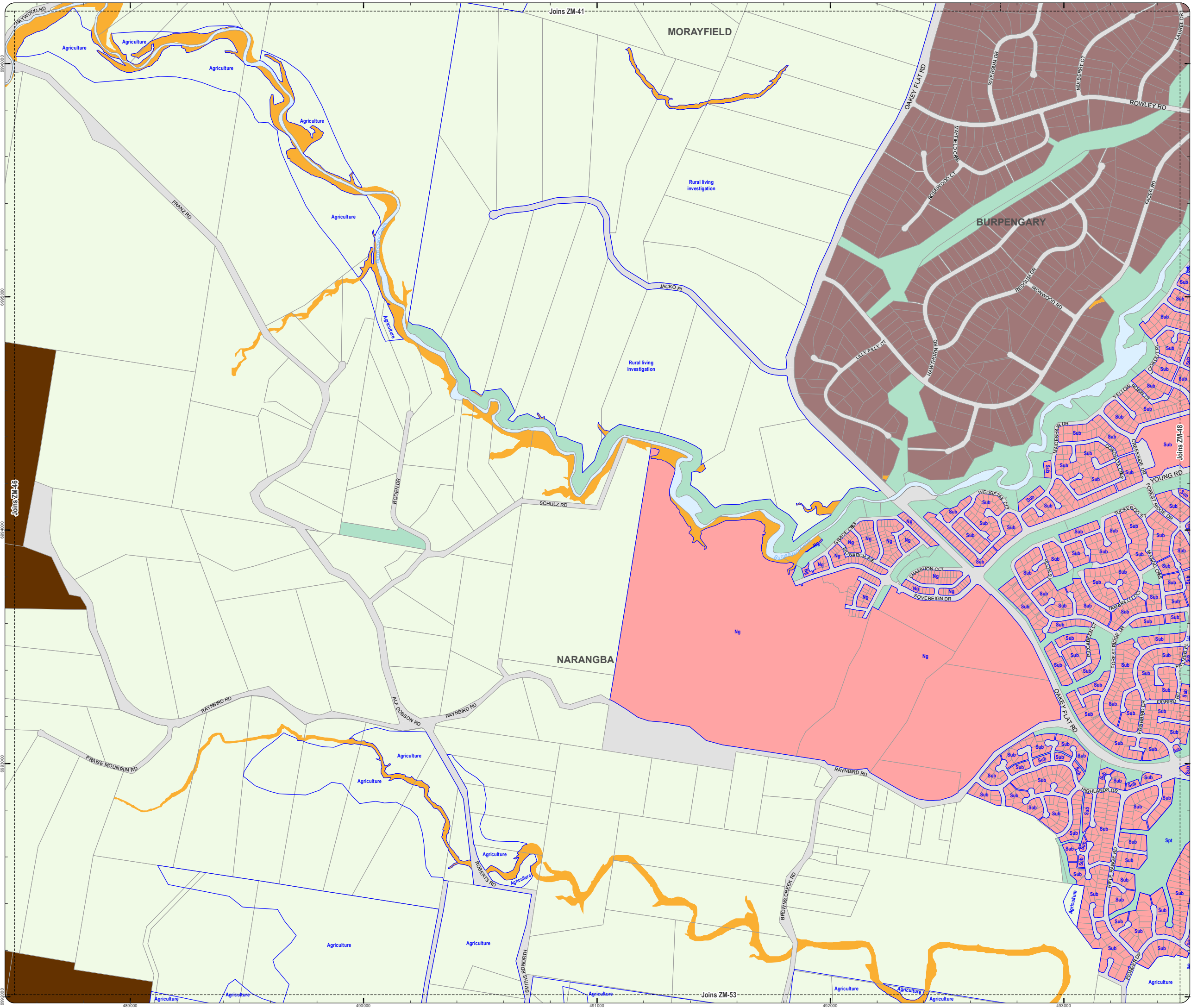
DCDB Version: April 2016
 Projection: Map Grid of Australia, Zone 56
 Horizontal Datum: Geocentric Datum of Australia 1994

DISCLAIMER: Some of the information shown in this document has been provided to Council from external third parties. Council makes no representation and gives no warranty about the accuracy, reliability, completeness or suitability for any particular purpose of the information. Persons should not rely on the information shown in this document to make any decision with financial or legal implications and should instead rely on their own enquiries. To the full extent that it is able to do so in law, Council disclaims all liability (including liability in negligence) for all costs, losses and damages (including indirect and consequential costs, losses and damages) caused by or arising from anyone using or relying on the information shown in this document for any purpose whatsoever. © Copyright Moreton Bay Regional Council 2021

DCDB (Version April 2016) is reproduced with the permission of the State of Queensland



**ZM-47
Zoning Map**



PLANNING SCHEME
ZONING MAP

- Local plan boundary
- Local plan precincts
- Zone precincts
- Property boundaries

- Zones**
- General residential
 - Centre
 - Recreation and open space
 - Environmental management and conservation
 - Industry
 - Community facilities
 - Emerging community
 - Extractive industry
 - Limited development
 - Rural
 - Rural residential
 - Township

- Precinct Abbreviations**
- CFC - Cedarton Foresters Cooperative and Mt Nebo plant nursery
 - Cc - Coastal communities
 - Dc - District centre
 - Gi - General industry
 - Int - Interim
 - Lc - Local centre
 - Li - Light industry
 - Mar - Marine industry
 - Mib - Mixed industry and business
 - Ng - Next generation neighbourhood
 - Ri - Restricted industry
 - Spc - Specialised centre
 - Spt - Sport and recreation
 - Sub - Suburban neighbourhood
 - Tc - Township centre
 - Ti - Township industry
 - Tcv - Township convenience
 - Tr - Township residential
 - Trans - Transition
 - Urb - Urban neighbourhood
 - Util - Utilities

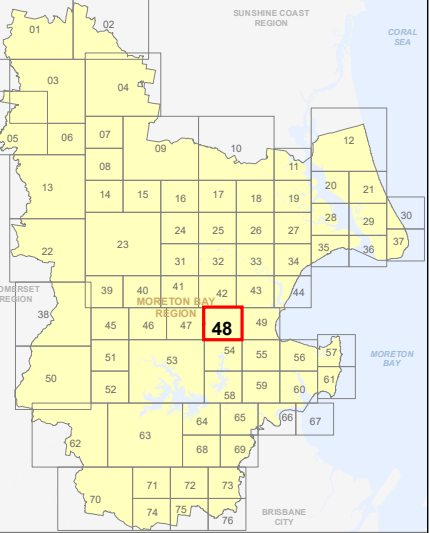
Effective 26 October 2021



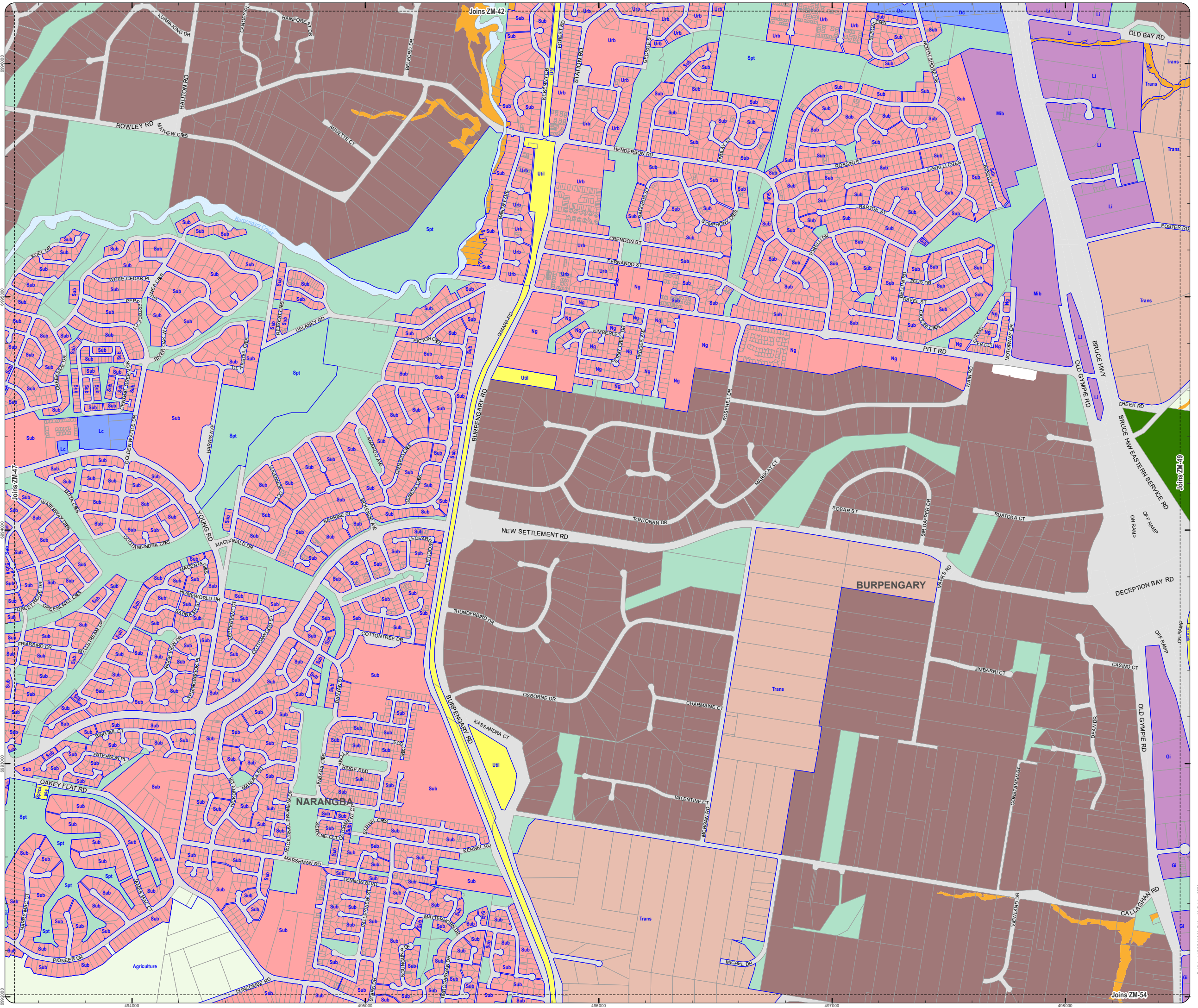
SCALE (A3): 1:15,000
 DCDB Version: April 2016
 Projection: Map Grid of Australia, Zone 56
 Horizontal Datum: Geocentric Datum of Australia 1994

DISCLAIMER: Some of the information shown in this document has been provided to Council from external third parties. Council makes no representation and gives no warranty about the accuracy, reliability, completeness or suitability for any particular purpose of the information. Persons should not rely on the information shown in this document to make any decision with financial or legal implications and should instead rely on their own enquiries. To the full extent that it is able to do so in law, Council disclaims all liability (including liability in negligence) for all costs, losses and damages (including indirect and consequential costs, losses and damages) caused by or arising from anyone using or relying on the information shown in this document for any purpose whatsoever. © Copyright Moreton Bay Regional Council 2021

DCDB (Version April 2016) is reproduced with the permission of the State of Queensland



ZM-48
Zoning Map



**PLANNING SCHEME
ZONING MAP**

- Local plan boundary
- Local plan precincts
- Zone precincts
- Property boundaries

- Zones**
- General residential
 - Centre
 - Recreation and open space
 - Environmental management and conservation
 - Industry
 - Community facilities
 - Emerging community
 - Extractive industry
 - Limited development
 - Rural
 - Rural residential
 - Township

- Precinct Abbreviations**
- CFC - Cedarton Foresters Cooperative and Mt Nebo plant nursery
 - Cc - Coastal communities
 - Dc - District centre
 - Gi - General industry
 - Int - Interim
 - Lc - Local centre
 - Li - Light industry
 - Mar - Marine industry
 - Mib - Mixed industry and business
 - Ng - Next generation neighbourhood
 - Ri - Restricted industry
 - Spc - Specialised centre
 - Spt - Sport and recreation
 - Sub - Suburban neighbourhood
 - Tc - Township centre
 - Ti - Township industry
 - Tcv - Township convenience
 - Tr - Township residential
 - Trans - Transition
 - Urb - Urban neighbourhood
 - Util - Utilities

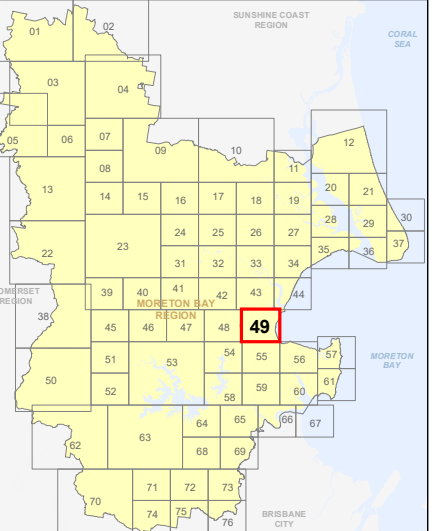
Effective 26 October 2021

0 200 400 600 Metres

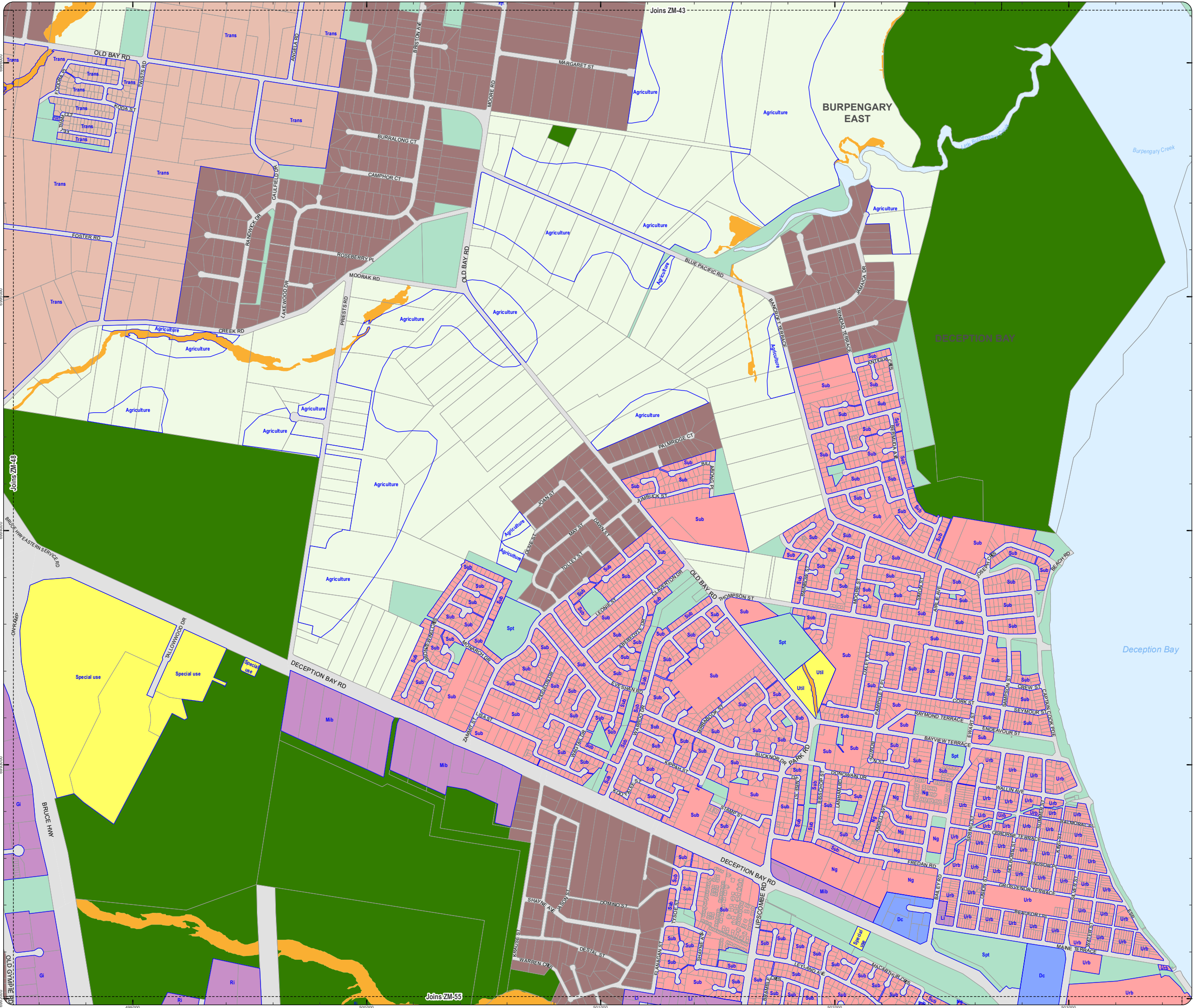
SCALE (A3): 1:15,000
 DCDB Version: April 2016
 Projection: Map Grid of Australia, Zone 56
 Horizontal Datum: Geocentric Datum of Australia 1994

DISCLAIMER: Some of the information shown in this document has been provided to Council from external third parties. Council makes no representation and gives no warranty about the accuracy, reliability, completeness or suitability for any particular purpose of the information. Persons should not rely on the information shown in this document to make any decision with financial or legal implications and should instead rely on their own enquiries. To the full extent that it is able to do so in law, Council disclaims all liability (including liability in negligence) for all costs, losses and damages (including indirect and consequential costs, losses and damages) caused by or arising from anyone using or relying on the information shown in this document for any purpose whatsoever. © Copyright Moreton Bay Regional Council 2021

DCDB (Version April 2016) is reproduced with the permission of the State of Queensland



**ZM-49
Zoning Map**



**PLANNING SCHEME
ZONING MAP**

- Local plan boundary
- Local plan precincts
- Zone precincts
- Property boundaries

- Zones**
- General residential
 - Centre
 - Recreation and open space
 - Environmental management and conservation
 - Industry
 - Community facilities
 - Emerging community
 - Extractive industry
 - Limited development
 - Rural
 - Rural residential
 - Township

- Precinct Abbreviations**
- CFC - Cedarton Foresters Cooperative and Mt Nebo plant nursery
 - Cc - Coastal communities
 - Dc - District centre
 - Gi - General industry
 - Int - Interim
 - Lc - Local centre
 - Li - Light industry
 - Mar - Marine industry
 - Mib - Mixed industry and business
 - Ng - Next generation neighbourhood
 - Ri - Restricted industry
 - Spc - Specialised centre
 - Spt - Sport and recreation
 - Sub - Suburban neighbourhood
 - Tc - Township centre
 - Ti - Township industry
 - Tcv - Township convenience
 - Tr - Township residential
 - Trans - Transition
 - Urb - Urban neighbourhood
 - Util - Utilities

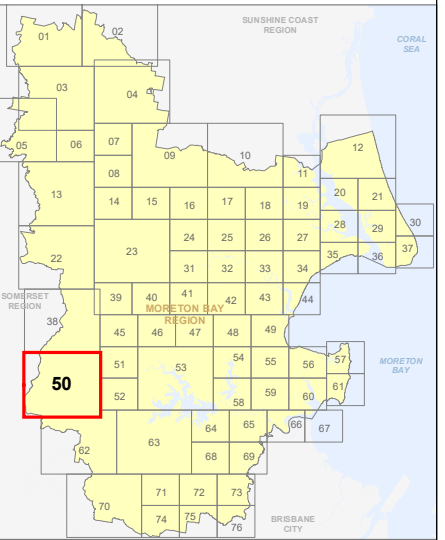
Effective 26 October 2021



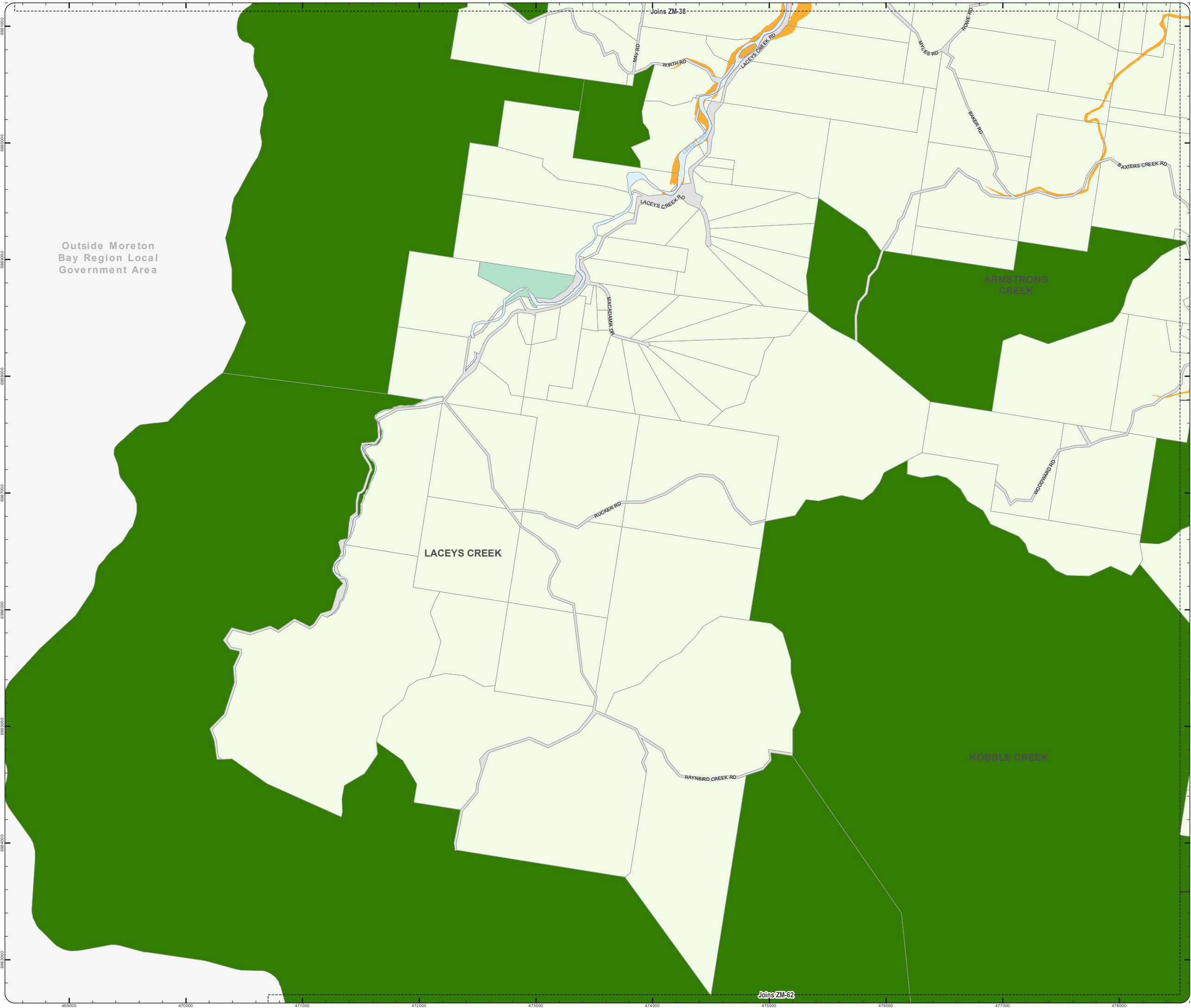
DCDB Version: April 2016
 Projection: Map Grid of Australia, Zone 56
 Horizontal Datum: Geocentric Datum of Australia 1994

DISCLAIMER: Some of the information shown in this document has been provided to Council from external third parties. Council makes no representation and gives no warranty about the accuracy, reliability, completeness or suitability for any particular purpose of the information. Persons should not rely on the information shown in this document to make any decision with financial or legal implications and should instead rely on their own enquiries. To the full extent that it is able to do so in law, Council disclaims all liability (including liability in negligence) for all costs, losses and damages (including indirect and consequential costs, losses and damages) caused by or arising from anyone using or relying on the information shown in this document for any purpose whatsoever. © Copyright Moreton Bay Regional Council 2021

DCDB (Version April 2016) is reproduced with the permission of the State of Queensland



**ZM-50
Zoning Map**



Outside Moreton Bay Region Local Government Area





LACEYS CREEK


ARMSTRONG CREEK

KOBBLE CREEK

Joins ZM-38
Joins ZM-62

**PLANNING SCHEME
ZONING MAP**

-  Local plan boundary
-  Local plan precincts
-  Zone precincts
-  Property boundaries

- Zones**
-  General residential
 -  Centre
 -  Recreation and open space
 -  Environmental management and conservation
 -  Industry
 -  Community facilities
 -  Emerging community
 -  Extractive industry
 -  Limited development
 -  Rural
 -  Rural residential
 -  Township

- Precinct Abbreviations**
- CFC - Cedarfont Foresters Cooperative and Mt Nebo plant nursery
 - Cc - Coastal communities
 - Dc - District centre
 - Gi - General industry
 - Int - Interim
 - Lc - Local centre
 - Li - Light industry
 - Mar - Marine industry
 - Mib - Mixed industry and business
 - Ng - Next generation neighbourhood
 - Ri - Restricted industry
 - Spc - Specialised centre
 - Spt - Sport and recreation
 - Sub - Suburban neighbourhood
 - Tc - Township centre
 - Ti - Township industry
 - Tcv - Township convenience
 - Tr - Township residential
 - Trans - Transition
 - Urb - Urban neighbourhood
 - Util - Utilities

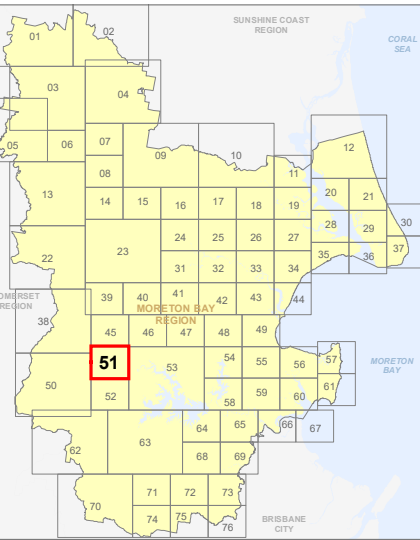
Effective 26 October 2021



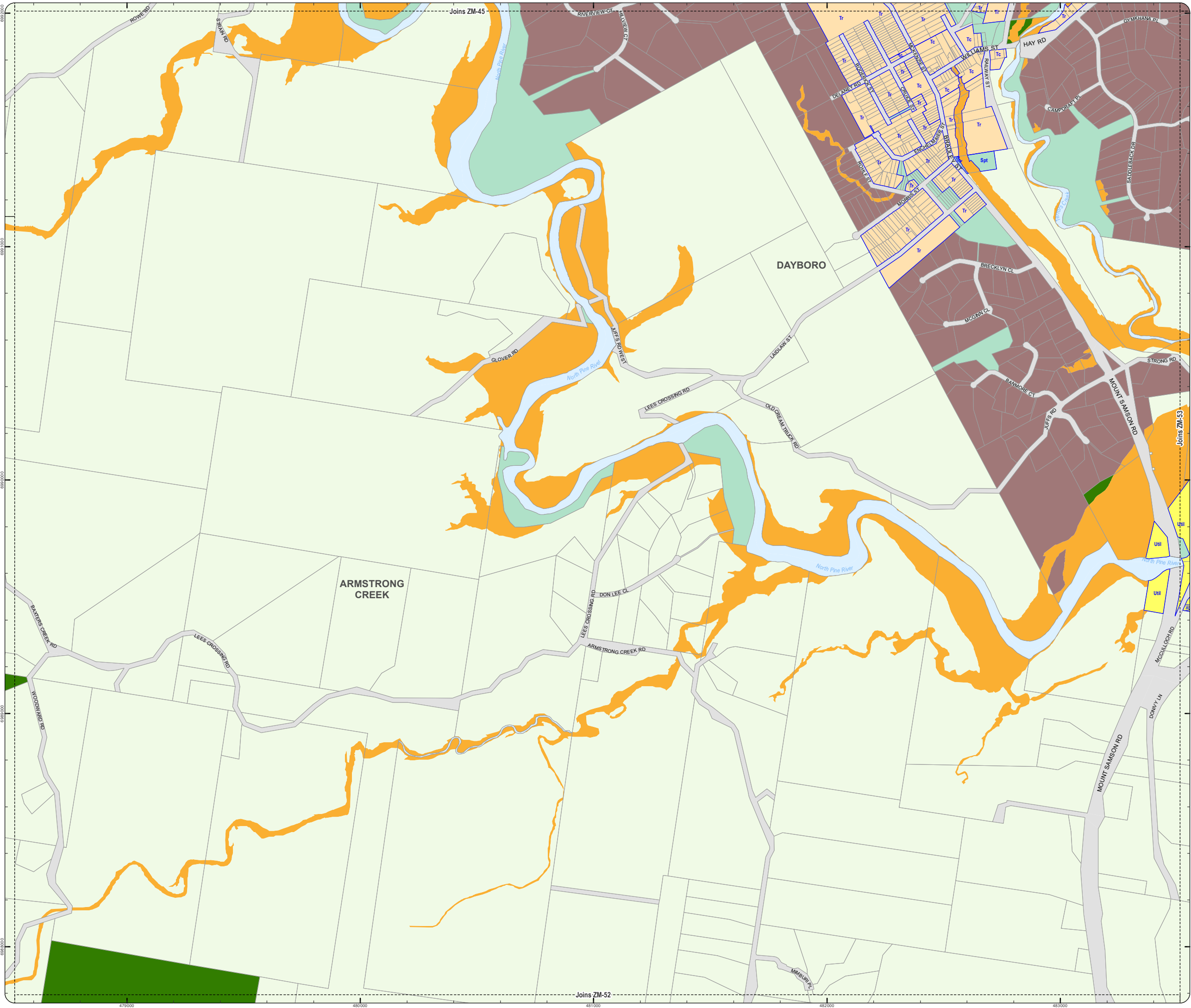
DCDB Version: April 2016
 Projection: Map Grid of Australia, Zone 56
 Horizontal Datum: Geocentric Datum of Australia 1994

DISCLAIMER: Some of the information shown in this document has been provided to Council from external third parties. Council makes no representation and gives no warranty about the accuracy, reliability, completeness or suitability for any particular purpose of the information. Persons should not rely on the information shown in this document to make any decision with financial or legal implications and should instead rely on their own enquiries. To the full extent that it is able to do so in law, Council disclaims all liability (including liability in negligence) for all costs, losses and damages (including indirect and consequential costs, losses and damages) caused by or arising from anyone using or relying on the information shown in this document for any purpose whatsoever.
 © Copyright Moreton Bay Regional Council 2021

DCDB (Version April 2016) is reproduced with the permission of the State of Queensland



**ZM-51
Zoning Map**



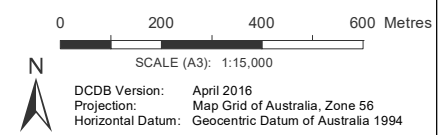
**PLANNING SCHEME
ZONING MAP**

- Local plan boundary
- Local plan precincts
- Zone precincts
- Property boundaries

- Zones**
- General residential
 - Centre
 - Recreation and open space
 - Environmental management and conservation
 - Industry
 - Community facilities
 - Emerging community
 - Extractive industry
 - Limited development
 - Rural
 - Rural residential
 - Township

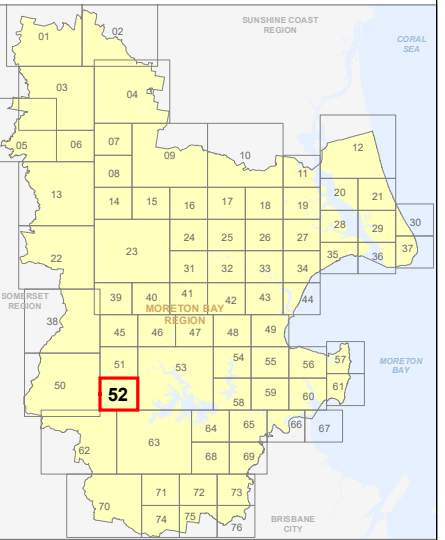
- Precinct Abbreviations**
- CFC - Cedarton Foresters Cooperative and Mt Nebo plant nursery
 - Cc - Coastal communities
 - Dc - District centre
 - Gi - General industry
 - Int - Interim
 - Lc - Local centre
 - Li - Light industry
 - Mar - Marine industry
 - Mib - Mixed industry and business
 - Ng - Next generation neighbourhood
 - Ri - Restricted industry
 - Spc - Specialised centre
 - Spt - Sport and recreation
 - Sub - Suburban neighbourhood
 - Tc - Township centre
 - Ti - Township industry
 - Tcv - Township convenience
 - Tr - Township residential
 - Trans - Transition
 - Urb - Urban neighbourhood
 - Util - Utilities

Effective 26 October 2021

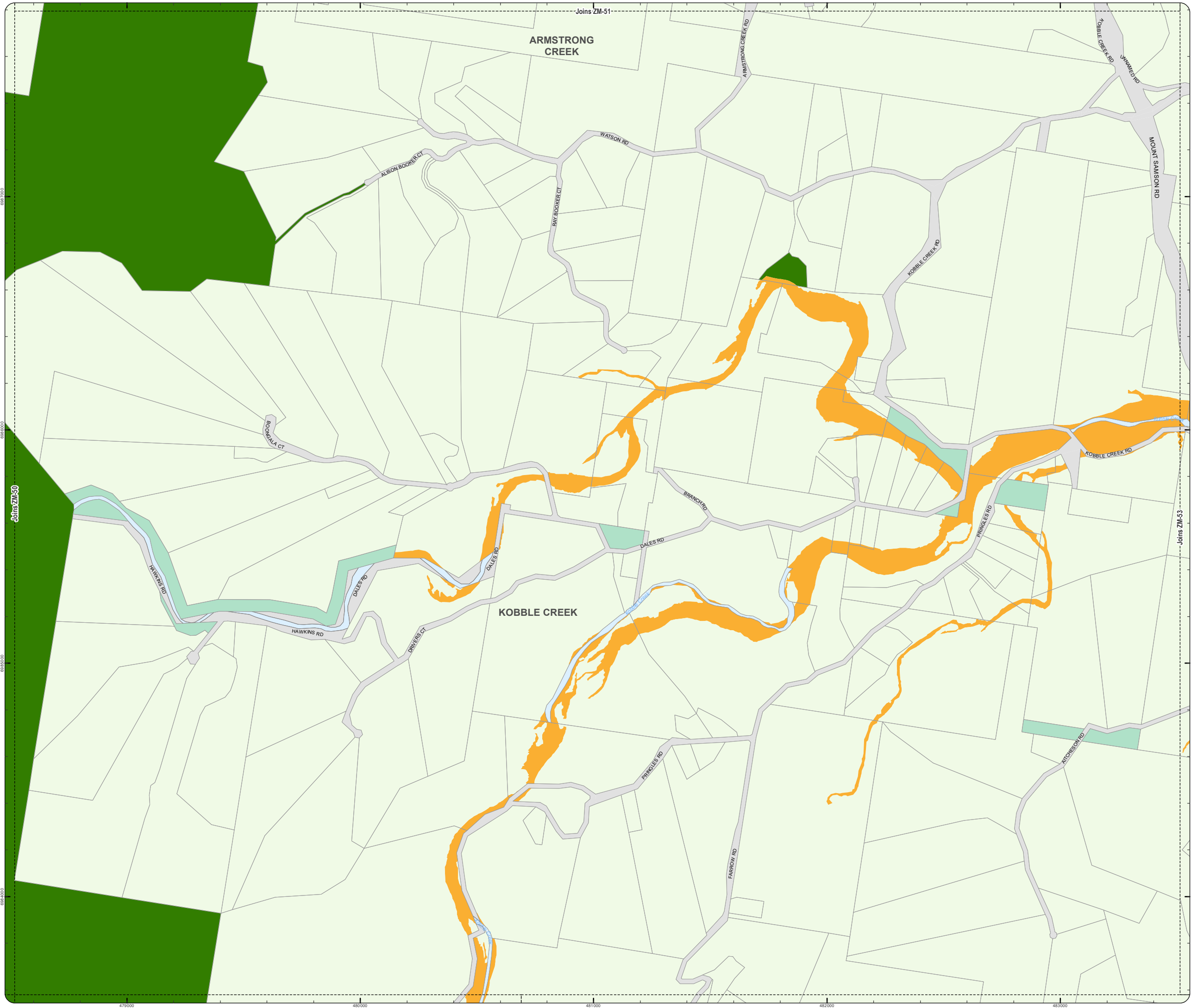


DISCLAIMER: Some of the information shown in this document has been provided to Council from external third parties. Council makes no representation and gives no warranty about the accuracy, reliability, completeness or suitability for any particular purpose of the information. Persons should not rely on the information shown in this document to make any decision with financial or legal implications and should instead rely on their own enquiries. To the full extent that it is able to do so in law, Council disclaims all liability (including liability in negligence) for all costs, losses and damages (including indirect and consequential costs, losses and damages) caused by or arising from anyone using or relying on the information shown in this document for any purpose whatsoever.
© Copyright Moreton Bay Regional Council 2021

DCDB (Version April 2016) is reproduced with the permission of the State of Queensland



**ZM-52
Zoning Map**



**PLANNING SCHEME
ZONING MAP**

- Local plan boundary
- Local plan precincts
- Zone precincts
- Property boundaries

- Zones**
- General residential
 - Centre
 - Recreation and open space
 - Environmental management and conservation
 - Industry
 - Community facilities
 - Emerging community
 - Extractive industry
 - Limited development
 - Rural
 - Rural residential
 - Township

- Precinct Abbreviations**
- CFC - Cedarton Foresters Cooperative and Mt Nebo plant nursery
 - Cc - Coastal communities
 - Dc - District centre
 - Gi - General industry
 - Int - Interim
 - Lc - Local centre
 - Li - Light industry
 - Mar - Marine industry
 - Mib - Mixed industry and business
 - Ng - Next generation neighbourhood
 - Ri - Restricted industry
 - Spc - Specialised centre
 - Spt - Sport and recreation
 - Sub - Suburban neighbourhood
 - Tc - Township centre
 - Ti - Township industry
 - Tcv - Township convenience
 - Tr - Township residential
 - Trans - Transition
 - Urb - Urban neighbourhood
 - Util - Utilities

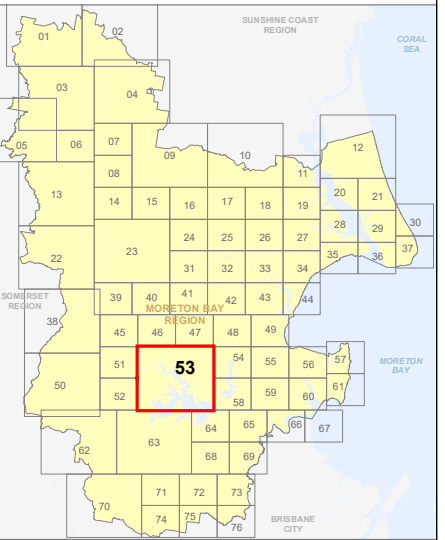
Effective 26 October 2021



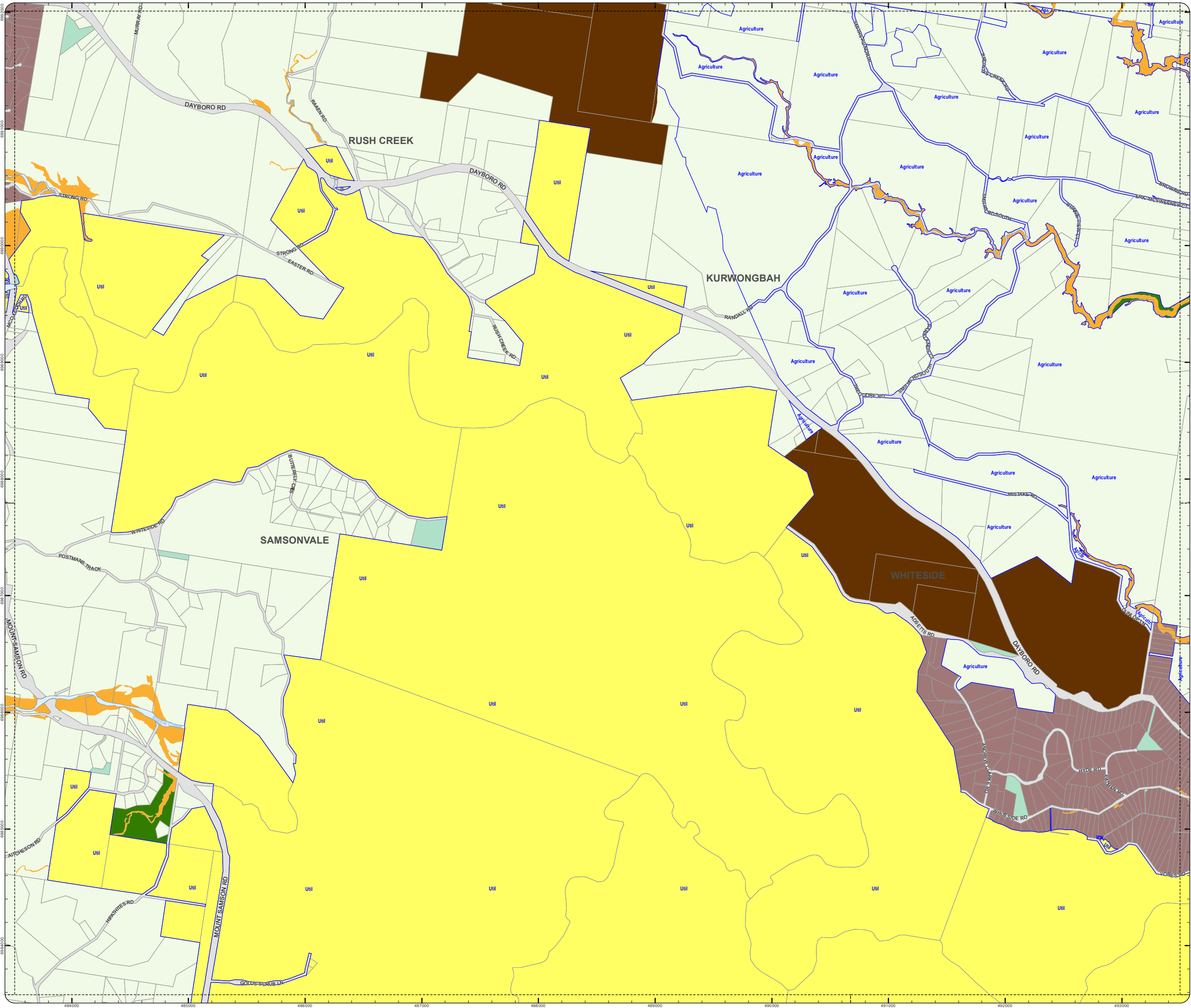
DCDB Version: April 2016
 Projection: Map Grid of Australia, Zone 56
 Horizontal Datum: Geocentric Datum of Australia 1994

DISCLAIMER: Some of the information shown in this document has been provided to Council from external third parties. Council makes no representation and gives no warranty about the accuracy, reliability, completeness or suitability for any particular purpose of the information. Persons should not rely on the information shown in this document to make any decision with financial or legal implications and should instead rely on their own enquiries. To the full extent that it is able to do so in law, Council disclaims all liability (including liability in negligence) for all costs, losses and damages (including indirect and consequential costs, losses and damages) caused by or arising from anyone using or relying on the information shown in this document for any purpose whatsoever. © Copyright Moreton Bay Regional Council 2021

DCDB (Version April 2016) is reproduced with the permission of the State of Queensland



**ZM-53
Zoning Map**



**PLANNING SCHEME
ZONING MAP**

- Local plan boundary
- Local plan precincts
- Zone precincts
- Property boundaries

Zones

- General residential
- Centre
- Recreation and open space
- Environmental management and conservation
- Industry
- Community facilities
- Emerging community
- Extractive industry
- Limited development
- Rural
- Rural residential
- Township

Precinct Abbreviations

- CFC - Cedarton Foresters Cooperative and Mt Nebo plant nursery
- Cc - Coastal communities
- Dc - District centre
- Gi - General industry
- Int - Interim
- Lc - Local centre
- Li - Light industry
- Mar - Marine industry
- Mib - Mixed industry and business
- Ng - Next generation neighbourhood
- Ri - Restricted industry
- Spc - Specialised centre
- Spt - Sport and recreation
- Sub - Suburban neighbourhood
- Tc - Township centre
- Ti - Township industry
- Tcv - Township convenience
- Tr - Township residential
- Urb - Urban neighbourhood
- Util - Utilities

Effective 26 October 2021

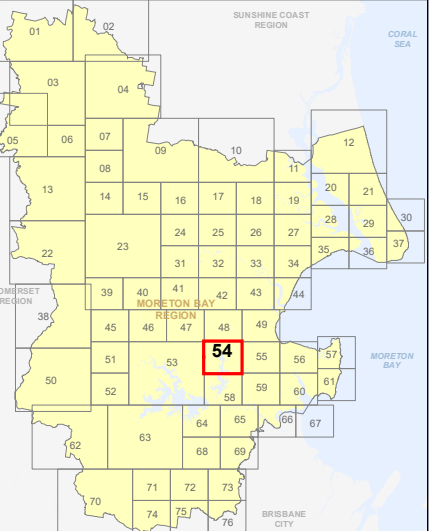


SCALE (A3): 1:15,000

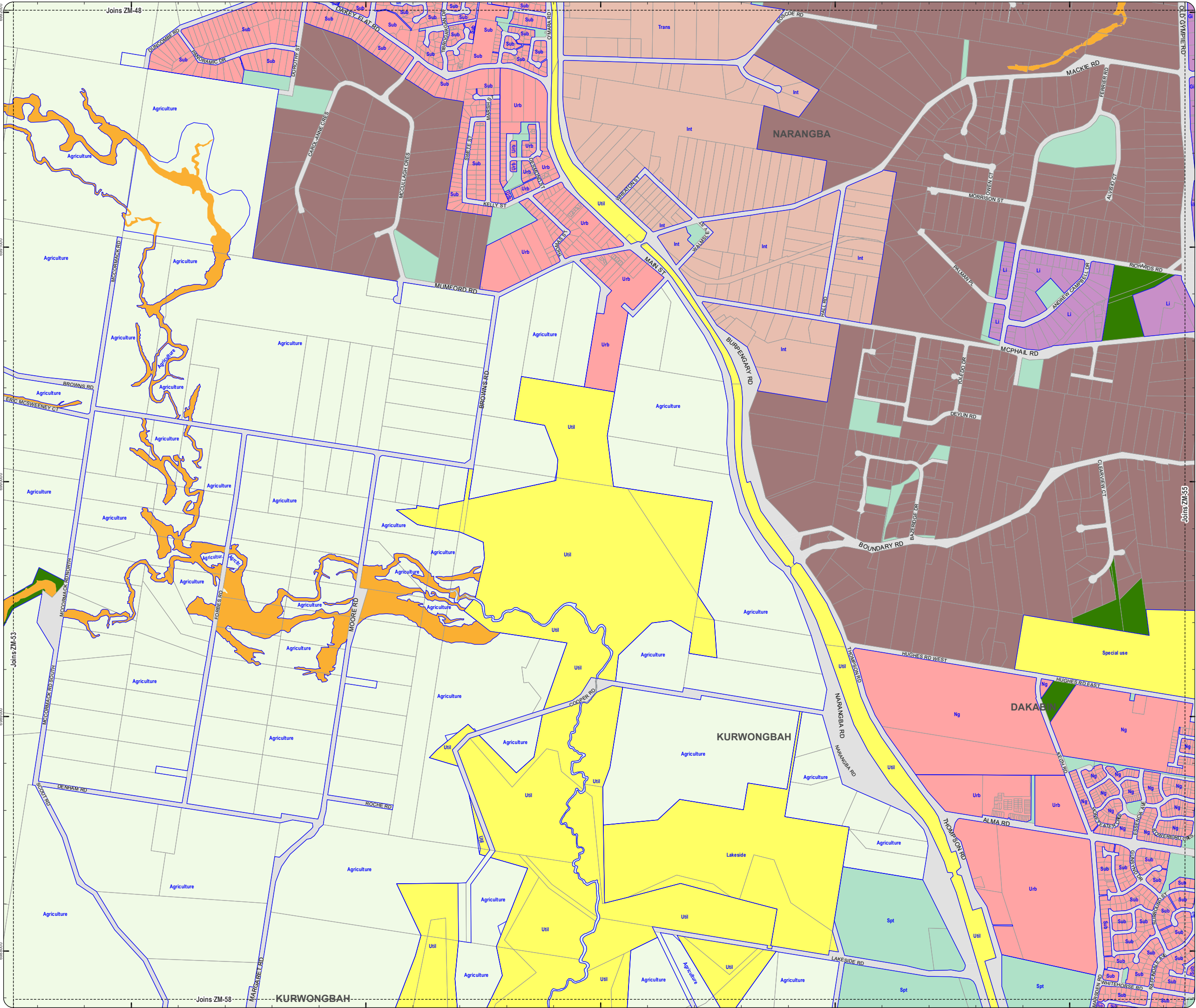
DCDB Version: April 2016
Projection: Map Grid of Australia, Zone 56
Horizontal Datum: Geocentric Datum of Australia 1994

DISCLAIMER: Some of the information shown in this document has been provided to Council from external third parties. Council makes no representation and gives no warranty about the accuracy, reliability, completeness or suitability for any particular purpose of the information. Persons should not rely on the information shown in this document to make any decision with financial or legal implications and should instead rely on their own enquiries. To the full extent that it is able to do so in law, Council disclaims all liability (including liability in negligence) for all costs, losses and damages (including indirect and consequential costs, losses and damages) caused by or arising from anyone using or relying on the information shown in this document for any purpose whatsoever. © Copyright Moreton Bay Regional Council 2021

DCDB (Version April 2016) is reproduced with the permission of the State of Queensland



**ZM-54
Zoning Map**



PLANNING SCHEME
ZONING MAP

- North Lakes Locality
- Local plan boundary
- Local plan precincts
- Zone precincts
- Property boundaries

- Zones**
- General residential
 - Centre
 - Recreation and open space
 - Environmental management and conservation
 - Industry
 - Community facilities
 - Emerging community
 - Extractive industry
 - Limited development
 - Rural
 - Rural residential
 - Township

- Precinct Abbreviations**
- CFC - Cedarton Foresters Cooperative and Mt Nebo plant nursery
 - Cc - Coastal communities
 - Dc - District centre
 - Gi - General industry
 - Int - Interim
 - Lc - Local centre
 - Li - Light industry
 - Mar - Marine industry
 - Mib - Mixed industry and business
 - Ng - Next generation neighbourhood
 - Ri - Restricted industry
 - Spc - Specialised centre
 - Spt - Sport and recreation
 - Sub - Suburban neighbourhood
 - Tc - Township centre
 - Ti - Township industry
 - Tcv - Township convenience
 - Tr - Township residential
 - Trans - Transition
 - Urb - Urban neighbourhood
 - Util - Utilities

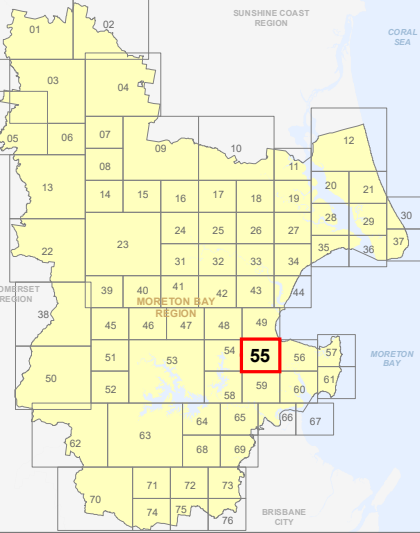
Effective 26 October 2021



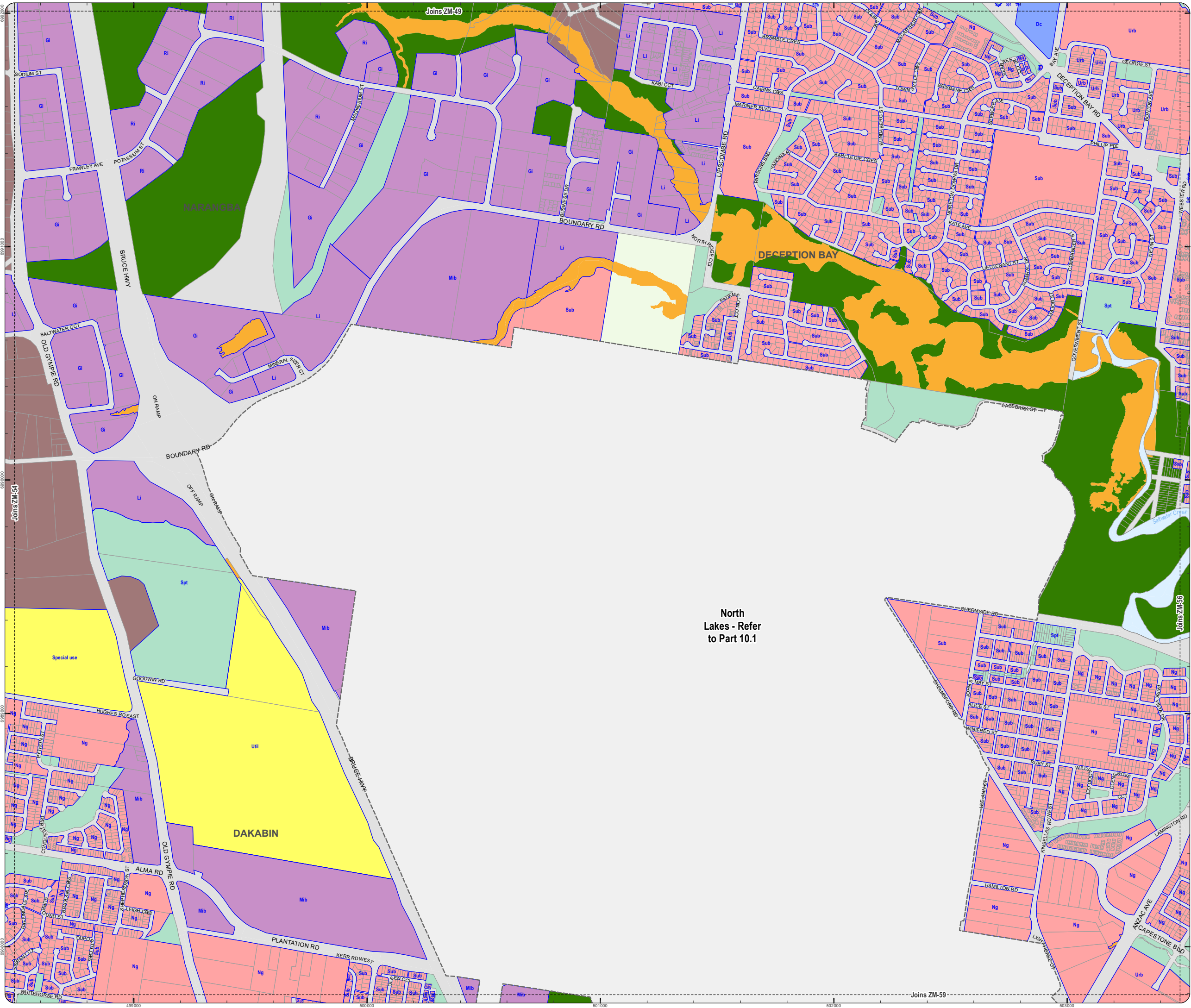
DCDB Version: April 2016
 Projection: Map Grid of Australia, Zone 56
 Horizontal Datum: Geocentric Datum of Australia 1994

DISCLAIMER: Some of the information shown in this document has been provided to Council from external third parties. Council makes no representation and gives no warranty about the accuracy, reliability, completeness or suitability for any particular purpose of the information. Persons should not rely on the information shown in this document to make any decision with financial or legal implications and should instead rely on their own enquiries. To the full extent that it is able to do so in law, Council disclaims all liability (including liability in negligence) for all costs, losses and damages (including indirect and consequential costs, losses and damages) caused by or arising from anyone using or relying on the information shown in this document for any purpose whatsoever. © Copyright Moreton Bay Regional Council 2021

DCDB (Version April 2016) is reproduced with the permission of the State of Queensland



ZM-55
Zoning Map



North
Lakes - Refer
to Part 10.1

PLANNING SCHEME
ZONING MAP

- Local plan boundary
- Local plan precincts
- Zone precincts
- Property boundaries

- Zones
- General residential
 - Centre
 - Recreation and open space
 - Environmental management and conservation
 - Industry
 - Community facilities
 - Emerging community
 - Extractive industry
 - Limited development
 - Rural
 - Rural residential
 - Township

- Precinct Abbreviations
- CFC - Cedarton Foresters Cooperative and Mt Nebo plant nursery
 - Cc - Coastal communities
 - Dc - District centre
 - Gi - General industry
 - Int - Interim
 - Lc - Local centre
 - Li - Light industry
 - Mar - Marine industry
 - Mib - Mixed industry and business
 - Ng - Next generation neighbourhood
 - Ri - Restricted industry
 - Spc - Specialised centre
 - Spt - Sport and recreation
 - Sub - Suburban neighbourhood
 - Tc - Township centre
 - Ti - Township industry
 - Tcv - Township convenience
 - Tr - Township residential
 - Trans - Transition
 - Urb - Urban neighbourhood
 - Util - Utilities

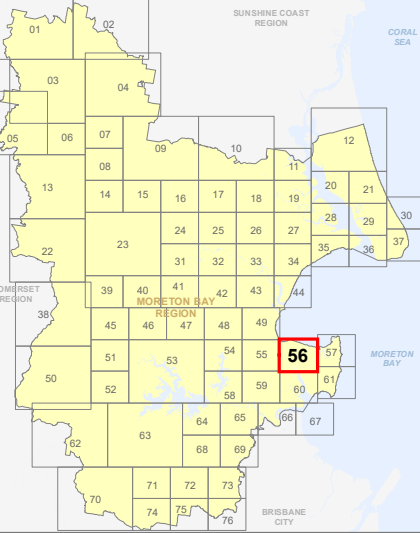
Effective 26 October 2021



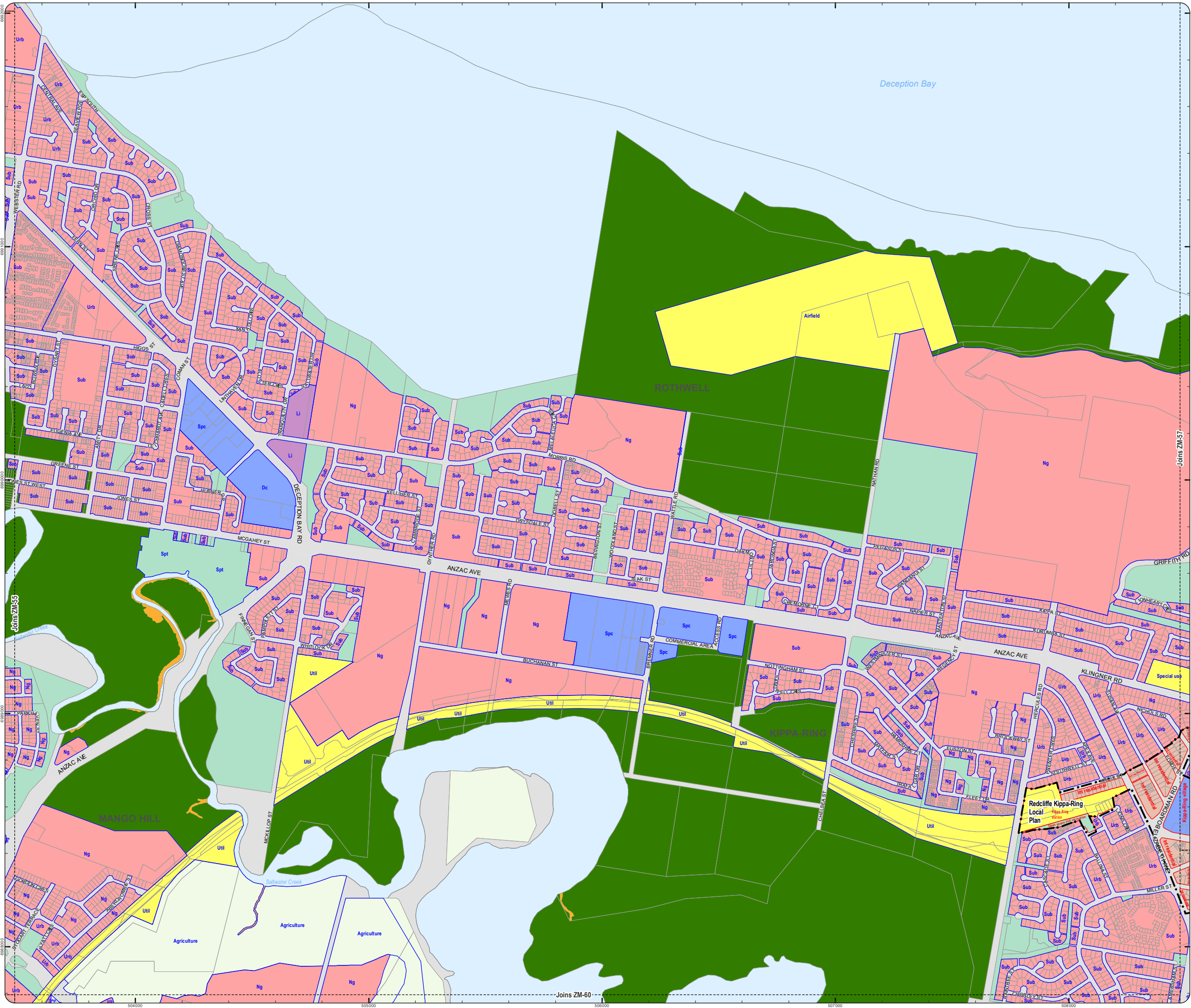
DCDB Version: April 2016
Projection: Map Grid of Australia, Zone 56
Horizontal Datum: Geocentric Datum of Australia 1994

DISCLAIMER: Some of the information shown in this document has been provided to Council from external third parties. Council makes no representation and gives no warranty about the accuracy, reliability, completeness or suitability for any particular purpose of the information. Persons should not rely on the information shown in this document to make any decision with financial or legal implications and should instead rely on their own enquiries. To the full extent that it is able to do so in law, Council disclaims all liability (including liability in negligence) for all costs, losses and damages (including indirect and consequential costs, losses and damages) caused by or arising from anyone using or relying on the information shown in this document for any purpose whatsoever. © Copyright Moreton Bay Regional Council 2021

DCDB (Version April 2016) is reproduced with the permission of the State of Queensland



ZM-56
Zoning Map



PLANNING SCHEME
ZONING MAP

- Local plan boundary
- Local plan precincts
- Zone precincts
- Property boundaries

Zones

- General residential
- Centre
- Recreation and open space
- Environmental management and conservation
- Industry
- Community facilities
- Emerging community
- Extractive industry
- Limited development
- Rural
- Rural residential
- Township

Precinct Abbreviations

- CFC - Cedarton Foresters Cooperative and Mt Nebo plant nursery
- Cc - Coastal communities
- Dc - District centre
- Gi - General industry
- Int - Interim
- Lc - Local centre
- Li - Light industry
- Mib - Mixed industry and business
- Ng - Next generation neighbourhood
- Ri - Restricted industry
- Spc - Specialised centre
- Spt - Sport and recreation
- Sub - Suburban neighbourhood
- Tc - Township centre
- Ti - Township industry
- Tcv - Township convenience
- Tr - Township residential
- Trans - Transition
- Urb - Urban neighbourhood
- Util - Utilities

Effective 26 October 2021

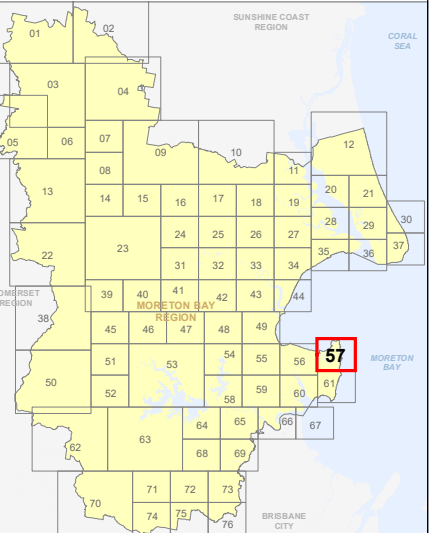
0 200 400 600 Metres

SCALE (A3): 1:15,000

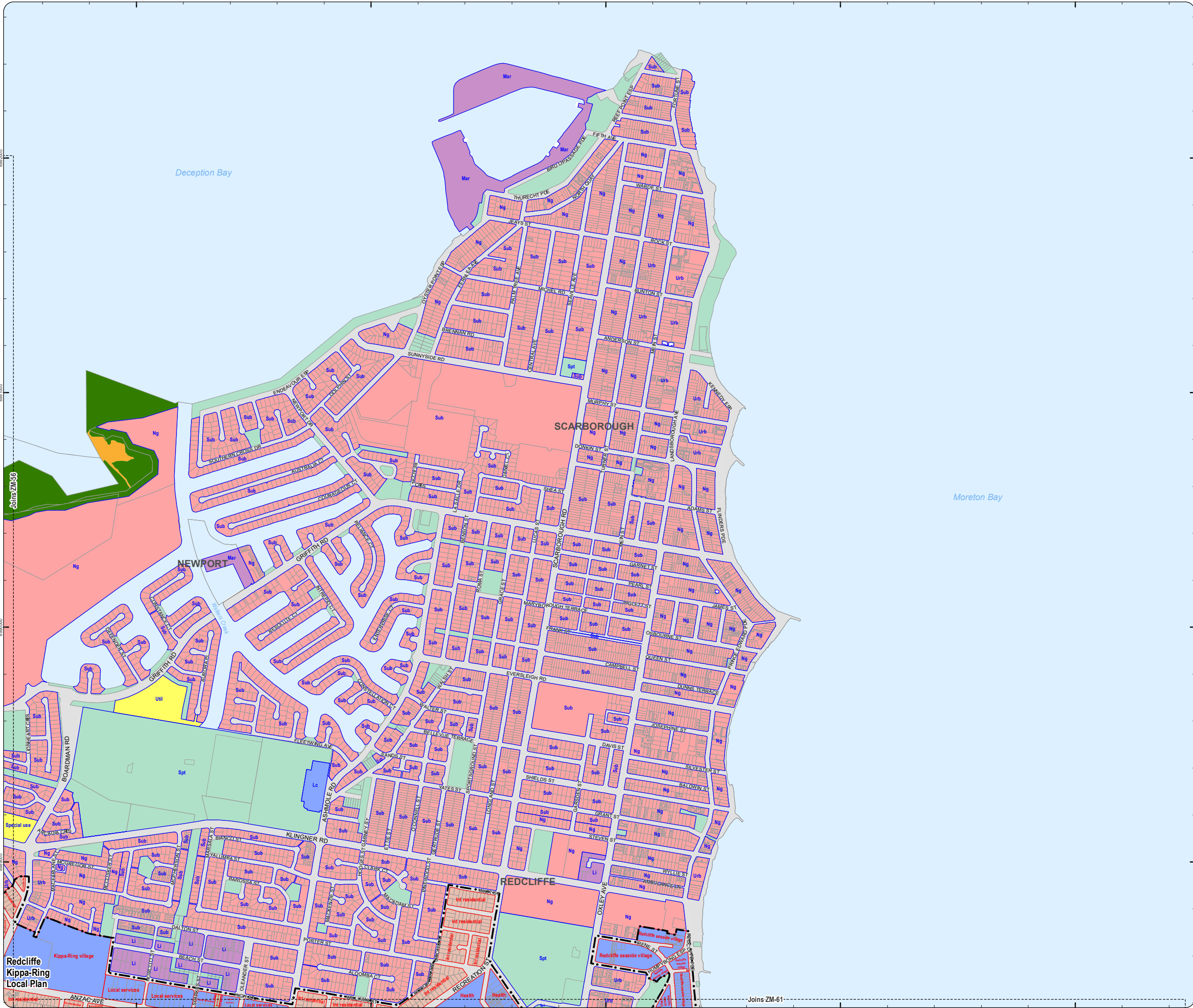
DCDB Version: April 2016
Projection: Map Grid of Australia, Zone 56
Horizontal Datum: Geocentric Datum of Australia 1994

DISCLAIMER: Some of the information shown in this document has been provided to Council from external third parties. Council makes no representation and gives no warranty about the accuracy, reliability, completeness or suitability for any particular purpose of the information. Persons should not rely on the information shown in this document to make any decision with financial or legal implications and should instead rely on their own enquiries. To the full extent that it is able to do so in law, Council disclaims all liability (including liability in negligence) for all costs, losses and damages (including indirect and consequential costs, losses and damages) caused by or arising from anyone using or relying on the information shown in this document for any purpose whatsoever. © Copyright Moreton Bay Regional Council 2021

DCDB (Version April 2016) is reproduced with the permission of the State of Queensland



ZM-57
Zoning Map



PLANNING SCHEME
ZONING MAP

- Priority Development Area
- Local plan boundary
- Local plan precincts
- Zone precincts
- Property boundaries

- Zones**
- General residential
 - Centre
 - Recreation and open space
 - Environmental management and conservation
 - Industry
 - Community facilities
 - Emerging community
 - Extractive industry
 - Limited development
 - Rural
 - Rural residential
 - Township

- Precinct Abbreviations**
- CFC - Cedarton Foresters Cooperative and Mt Nebo plant nursery
 - Cc - Coastal communities
 - Dc - District centre
 - Gi - General industry
 - Int - Interim
 - Lc - Local centre
 - Li - Light industry
 - Mar - Marine industry
 - Mib - Mixed industry and business
 - Ng - Next generation neighbourhood
 - Ri - Restricted industry
 - Spc - Specialised centre
 - Spt - Sport and recreation
 - Sub - Suburban neighbourhood
 - Tc - Township centre
 - Ti - Township industry
 - Tcv - Township convenience
 - Tr - Township residential
 - Trans - Transition
 - Urb - Urban neighbourhood
 - Util - Utilities

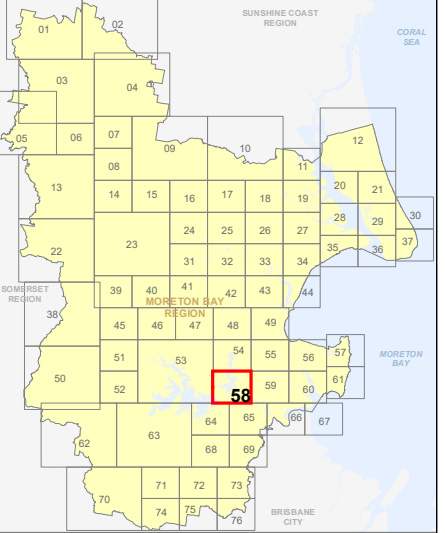
Effective 26 October 2021



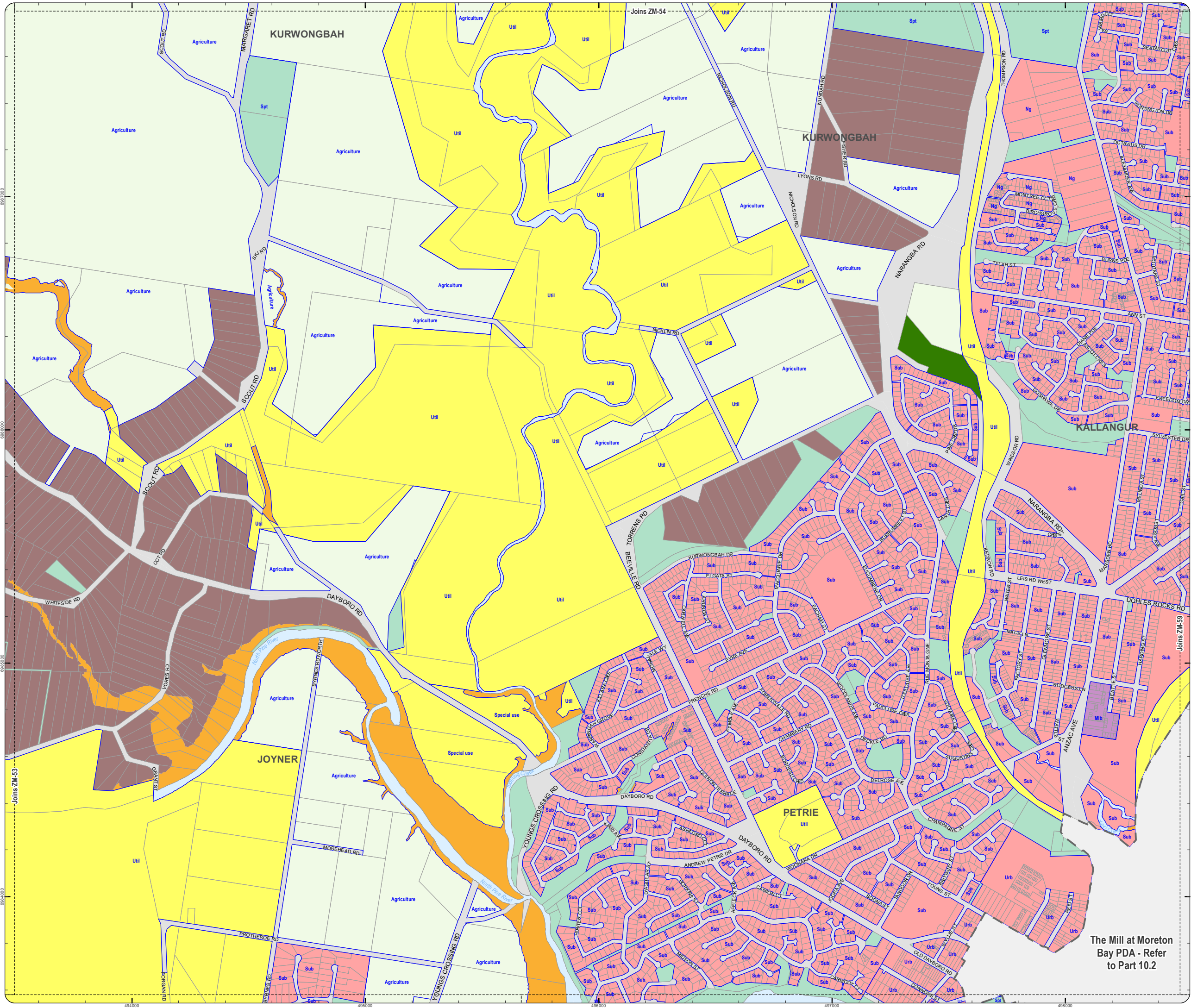
SCALE (A3): 1:15,000
 DCDB Version: April 2016
 Projection: Map Grid of Australia, Zone 56
 Horizontal Datum: Geocentric Datum of Australia 1994

DISCLAIMER: Some of the information shown in this document has been provided to Council from external third parties. Council makes no representation and gives no warranty about the accuracy, reliability, completeness or suitability for any particular purpose of the information. Persons should not rely on the information shown in this document to make any decision with financial or legal implications and should instead rely on their own enquiries. To the full extent that it is able to do so in law, Council disclaims all liability (including liability in negligence) for all costs, losses and damages (including indirect and consequential costs, losses and damages) caused by or arising from anyone using or relying on the information shown in this document for any purpose whatsoever. © Copyright Moreton Bay Regional Council 2021

DCDB (Version April 2016) is reproduced with the permission of the State of Queensland



ZM-58
Zoning Map



The Mill at Moreton
Bay PDA - Refer
to Part 10.2

**PLANNING SCHEME
ZONING MAP**

- Priority Development Area
- North Lakes Locality
- Local plan boundary
- Local plan precincts
- Zone precincts
- Property boundaries

- Zones**
- General residential
 - Centre
 - Recreation and open space
 - Environmental management and conservation
 - Industry
 - Community facilities
 - Emerging community
 - Extractive industry
 - Limited development
 - Rural
 - Rural residential
 - Township

- Precinct Abbreviations**
CFC - Cedarton Foresters Cooperative and Mt Nebo plant nursery
Cc - Coastal communities
Dc - District centre
Gi - General industry
Int - Interim
Lc - Local centre
Li - Light industry
Mar - Marine industry
Mib - Mixed industry and business
Ng - Next generation neighbourhood
Ri - Restricted industry
Spc - Specialised centre
Spt - Sport and recreation
Sub - Suburban neighbourhood
Tc - Township centre
Ti - Township industry
Tcv - Township convenience
Tr - Township residential
Urb - Urban neighbourhood
Util - Utilities

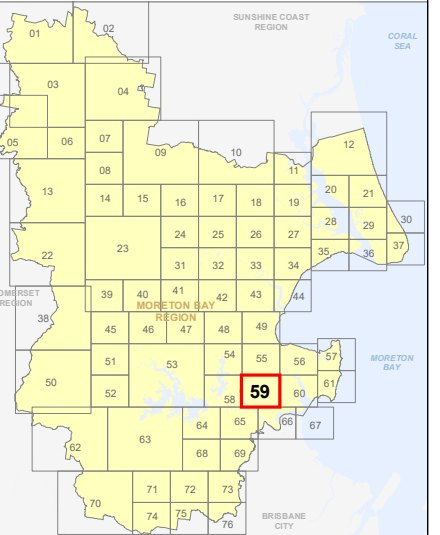
Effective 26 October 2021

0 200 400 600 Metres

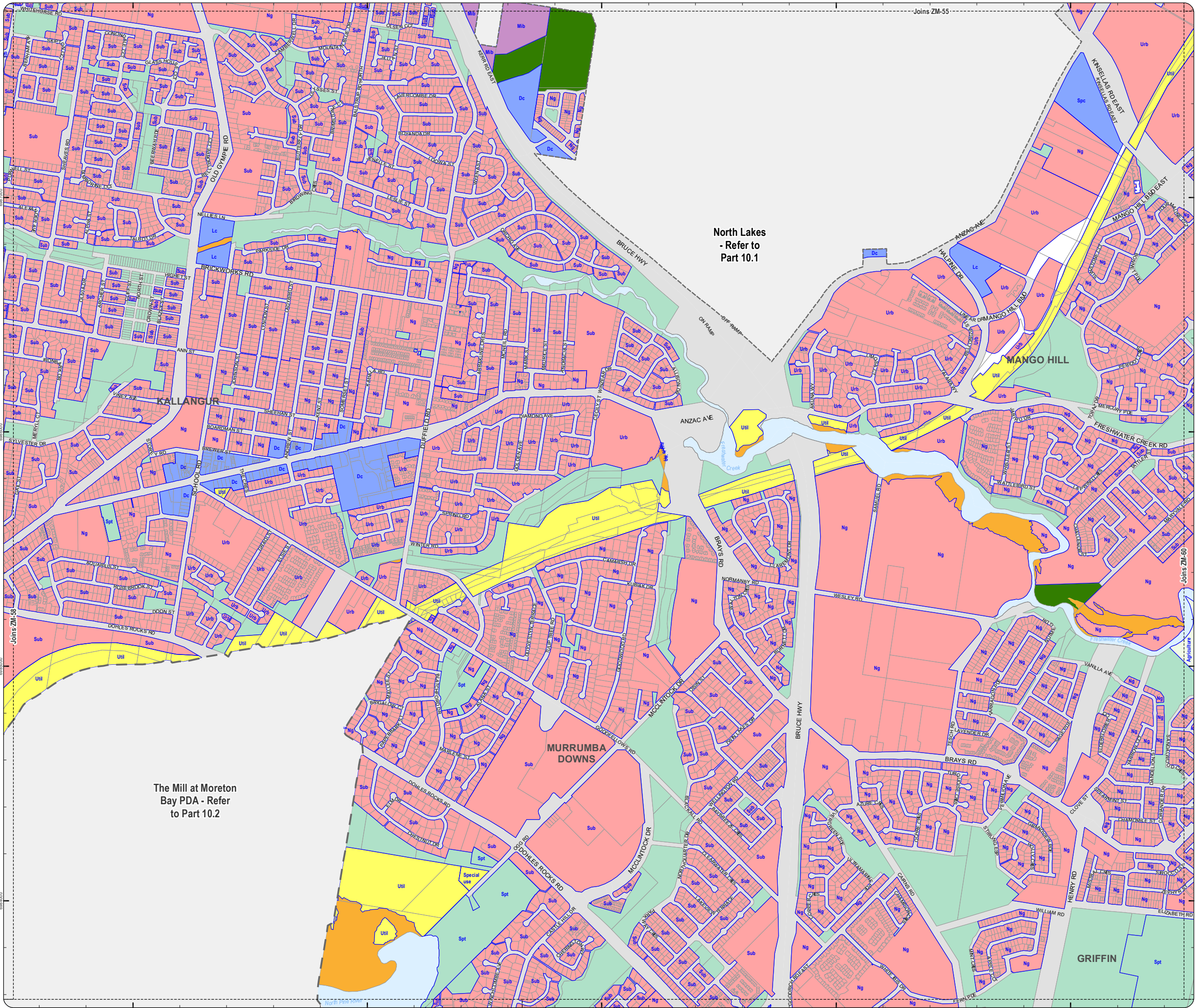
SCALE (A3): 1:15,000
DCDB Version: April 2016
Projection: Map Grid of Australia, Zone 56
Horizontal Datum: Geocentric Datum of Australia 1994

DISCLAIMER: Some of the information shown in this document has been provided to Council from external third parties. Council makes no representation and gives no warranty about the accuracy, reliability, completeness or suitability for any particular purpose of the information. Persons should not rely on the information shown in this document to make any decision with financial or legal implications and should instead rely on their own enquiries. To the full extent that it is able to do so in law, Council disclaims all liability (including liability in negligence) for all costs, losses and damages (including indirect and consequential costs, losses and damages) caused by or arising from anyone using or relying on the information shown in this document for any purpose whatsoever. © Copyright Moreton Bay Regional Council 2021

DCDB (Version April 2016) is reproduced with the permission of the State of Queensland



**ZM-59
Zoning Map**



North Lakes
- Refer to
Part 10.1

The Mill at Moreton
Bay PDA - Refer
to Part 10.2

**PLANNING SCHEME
ZONING MAP**

- Local plan boundary
- Local plan precincts
- Zone precincts
- Property boundaries

Zones

- General residential
- Centre
- Recreation and open space
- Environmental management and conservation
- Industry
- Community facilities
- Emerging community
- Extractive industry
- Limited development
- Rural
- Rural residential
- Township

Precinct Abbreviations

- CFC - Cedarton Foresters Cooperative and Mt Nebo plant nursery
- Cc - Coastal communities
- Dc - District centre
- Gi - General industry
- Int - Interim
- Lc - Local centre
- Li - Light industry
- Mar - Marine industry
- Mib - Mixed industry and business
- Ng - Next generation neighbourhood
- Ri - Restricted industry
- Spc - Specialised centre
- Spt - Sport and recreation
- Sub - Suburban neighbourhood
- Tc - Township centre
- Ti - Township industry
- Tcv - Township convenience
- Tr - Township residential
- Trans - Transition
- Urb - Urban neighbourhood
- Util - Utilities

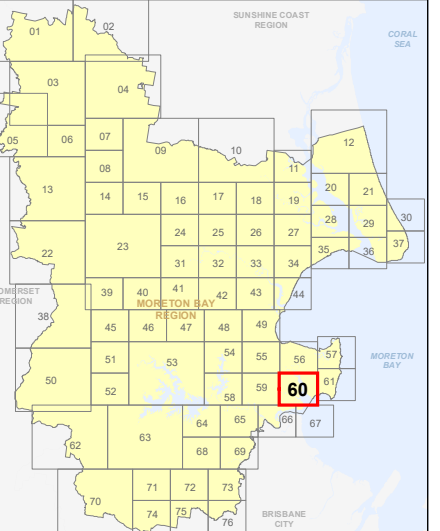
Effective 26 October 2021



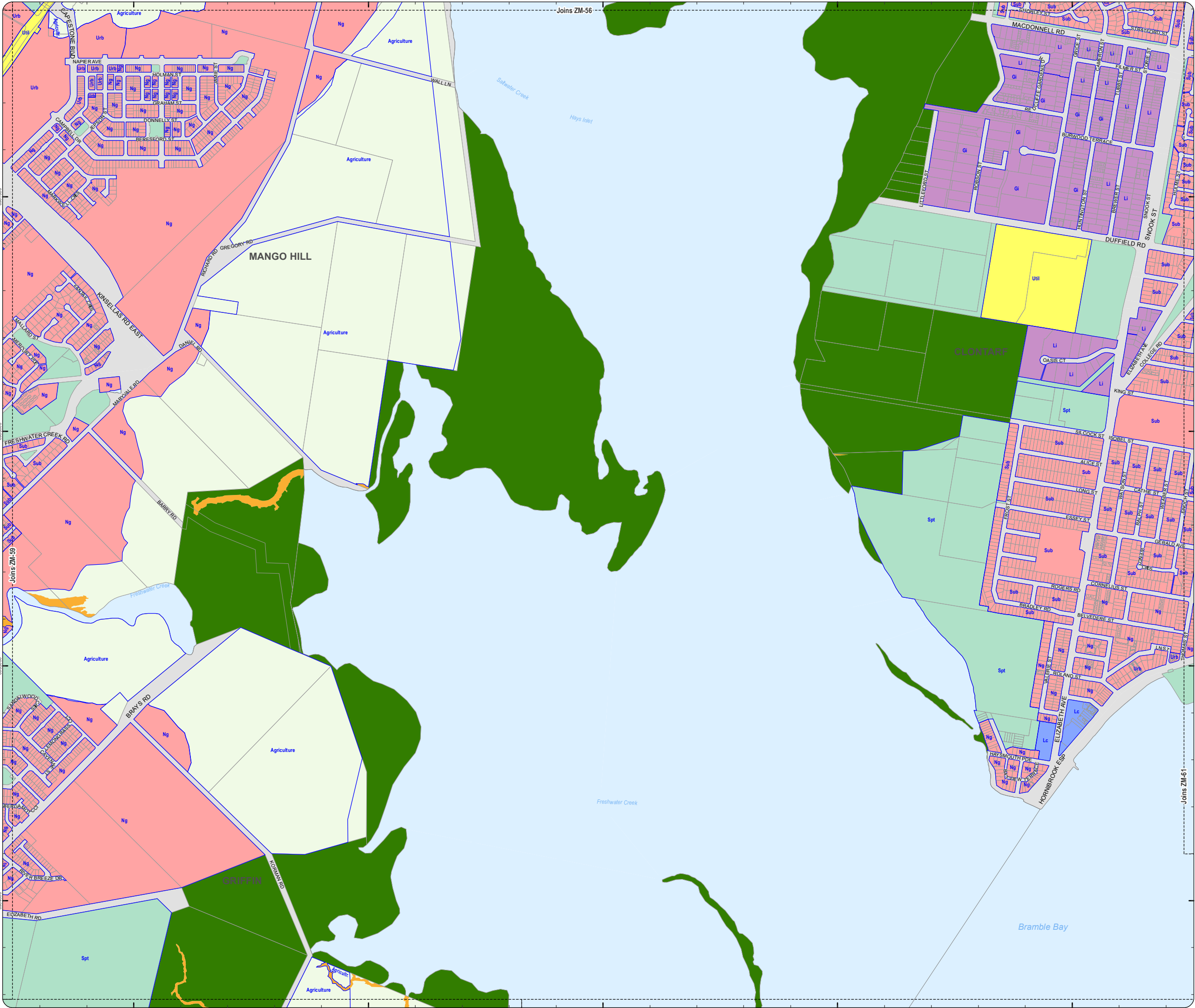
DCDB Version: April 2016
 Projection: Map Grid of Australia, Zone 56
 Horizontal Datum: Geocentric Datum of Australia 1994

DISCLAIMER: Some of the information shown in this document has been provided to Council from external third parties. Council makes no representation and gives no warranty about the accuracy, reliability, completeness or suitability for any particular purpose of the information. Persons should not rely on the information shown in this document to make any decision with financial or legal implications and should instead rely on their own enquiries. To the full extent that it is able to do so in law, Council disclaims all liability (including liability in negligence) for all costs, losses and damages (including indirect and consequential costs, losses and damages) caused by or arising from anyone using or relying on the information shown in this document for any purpose whatsoever. © Copyright Moreton Bay Regional Council 2021

DCDB (Version April 2016) is reproduced with the permission of the State of Queensland



**ZM-60
Zoning Map**



**PLANNING SCHEME
ZONING MAP**

- Local plan boundary
- Local plan precincts
- Zone precincts
- Property boundaries

- Zones**
- General residential
 - Centre
 - Recreation and open space
 - Environmental management and conservation
 - Industry
 - Community facilities
 - Emerging community
 - Extractive industry
 - Limited development
 - Rural
 - Rural residential
 - Township

- Precinct Abbreviations**
- CFC - Cedarton Foresters Cooperative and Mt Nebo plant nursery
 - Cc - Coastal communities
 - Dc - District centre
 - Gi - General industry
 - Int - Interim
 - Lc - Local centre
 - Li - Light industry
 - Mar - Marine industry
 - Mib - Mixed industry and business
 - Ng - Next generation neighbourhood
 - Ri - Restricted industry
 - Spc - Specialised centre
 - Spt - Sport and recreation
 - Sub - Suburban neighbourhood
 - Tc - Township centre
 - Ti - Township industry
 - Tcv - Township convenience
 - Tr - Township residential
 - Trans - Transition
 - Urb - Urban neighbourhood
 - Util - Utilities

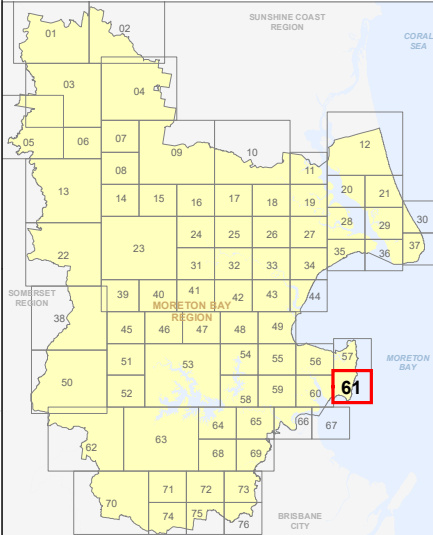
Effective 26 October 2021



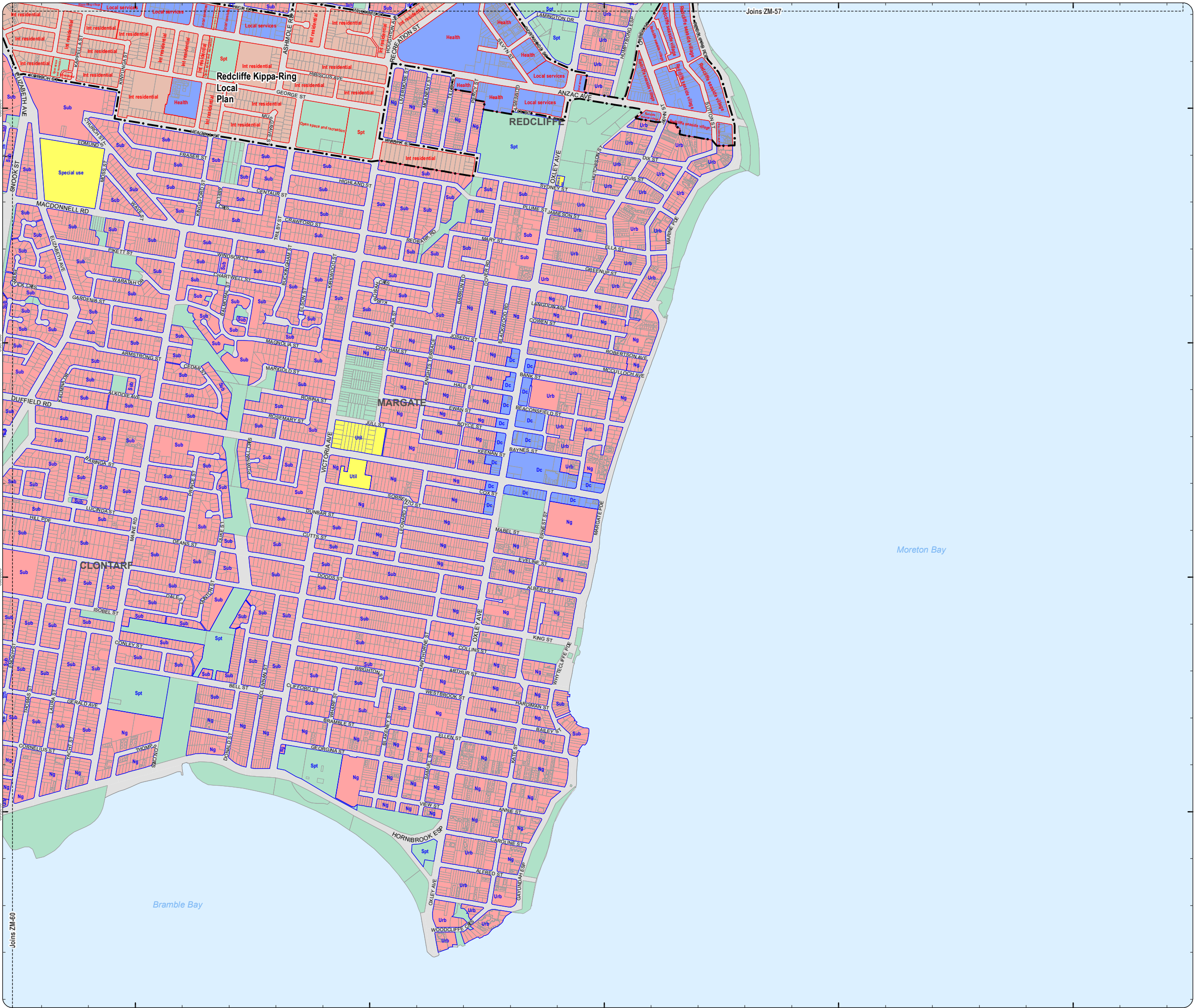
DCDB Version: April 2016
 Projection: Map Grid of Australia, Zone 56
 Horizontal Datum: Geocentric Datum of Australia 1994

DISCLAIMER: Some of the information shown in this document has been provided to Council from external third parties. Council makes no representation and gives no warranty about the accuracy, reliability, completeness or suitability for any particular purpose of the information. Persons should not rely on the information shown in this document to make any decision with financial or legal implications and should instead rely on their own enquiries. To the full extent that it is able to do so in law, Council disclaims all liability (including liability in negligence) for all costs, losses and damages (including indirect and consequential costs, losses and damages) caused by or arising from anyone using or relying on the information shown in this document for any purpose whatsoever. © Copyright Moreton Bay Regional Council 2021

DCDB (Version April 2016) is reproduced with the permission of the State of Queensland



**ZM-61
Zoning Map**



**PLANNING SCHEME
ZONING MAP**

- Local plan boundary
- Local plan precincts
- Zone precincts
- Property boundaries

- Zones**
- General residential
 - Centre
 - Recreation and open space
 - Environmental management and conservation
 - Industry
 - Community facilities
 - Emerging community
 - Extractive industry
 - Limited development
 - Rural
 - Rural residential
 - Township

- Precinct Abbreviations**
- CFC - Cedarton Foresters Cooperative and Mt Nebo plant nursery
 - Cc - Coastal communities
 - Dc - District centre
 - Gi - General industry
 - Int - Interim
 - Lc - Local centre
 - Li - Light industry
 - Mar - Marine industry
 - Mib - Mixed industry and business
 - Ng - Next generation neighbourhood
 - Ri - Restricted industry
 - Spc - Specialised centre
 - Spt - Sport and recreation
 - Sub - Suburban neighbourhood
 - Tc - Township centre
 - Ti - Township industry
 - Tcv - Township convenience
 - Tr - Township residential
 - Trans - Transition
 - Urb - Urban neighbourhood
 - Util - Utilities

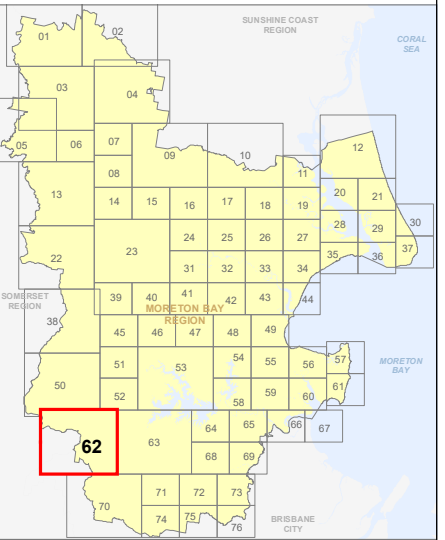
Effective 26 October 2021



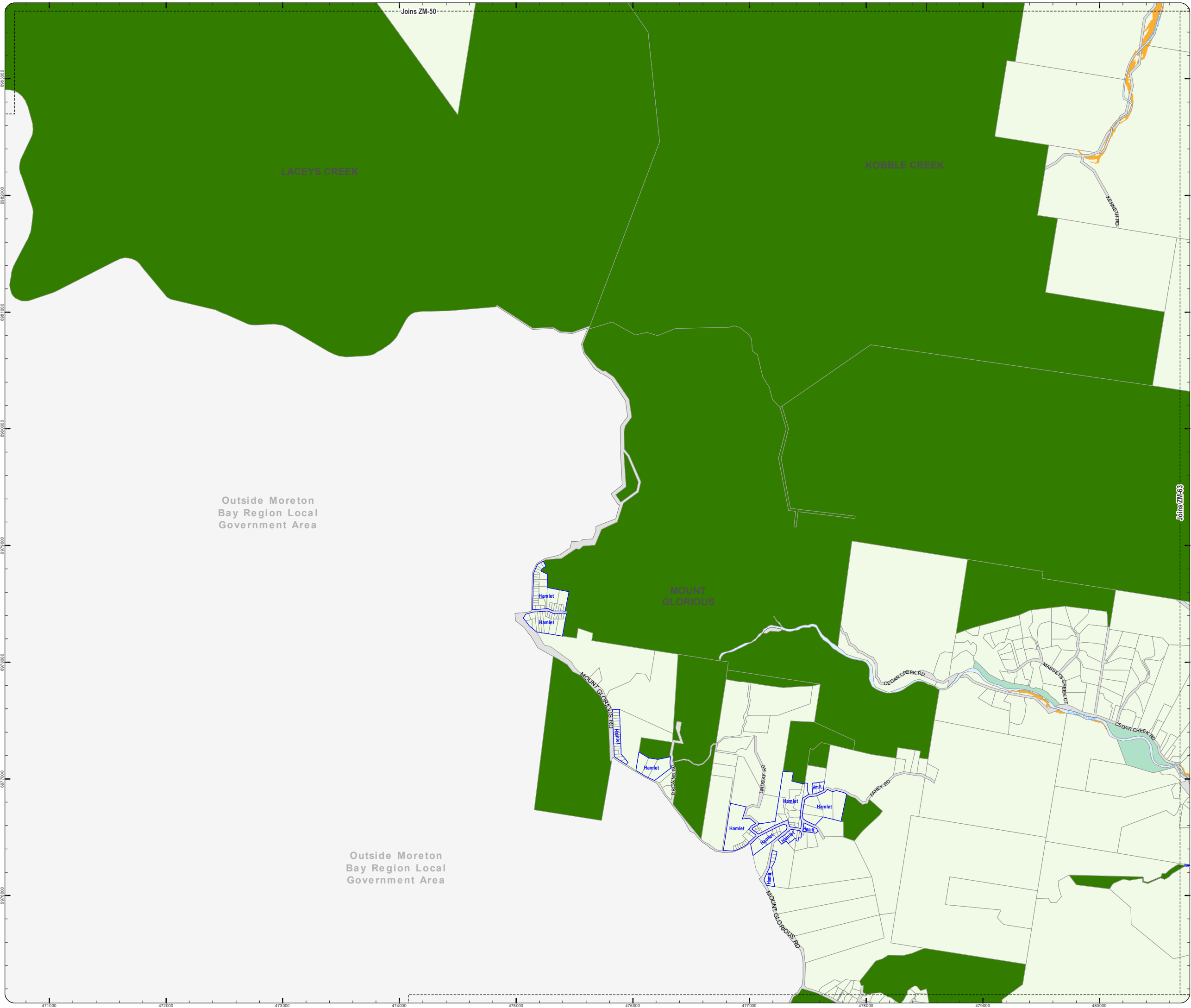
DCDB Version: April 2016
 Projection: Map Grid of Australia, Zone 56
 Horizontal Datum: Geocentric Datum of Australia 1994

DISCLAIMER: Some of the information shown in this document has been provided to Council from external third parties. Council makes no representation and gives no warranty about the accuracy, reliability, completeness or suitability for any particular purpose of the information. Persons should not rely on the information shown in this document to make any decision with financial or legal implications and should instead rely on their own enquiries. To the full extent that it is able to do so in law, Council disclaims all liability (including liability in negligence) for all costs, losses and damages (including indirect and consequential costs, losses and damages) caused by or arising from anyone using or relying on the information shown in this document for any purpose whatsoever. © Copyright Moreton Bay Regional Council 2021

DCDB (Version April 2016) is reproduced with the permission of the State of Queensland







**ZM-62
Zoning Map**



ZM_Zoning_Map_CWNPFDMA_2021_ERview.mxd

**PLANNING SCHEME
ZONING MAP**

-  Local plan boundary
-  Local plan precincts
-  Zone precincts
-  Property boundaries

Zones

-  General residential
-  Centre
-  Recreation and open space
-  Environmental management and conservation
-  Industry
-  Community facilities
-  Emerging community
-  Extractive industry
-  Limited development
-  Rural
-  Rural residential
-  Township

Precinct Abbreviations

- CFC - Cedar Foresters Cooperative and Mt Nebo plant nursery
- Cc - Coastal communities
- Dc - District centre
- Gi - General industry
- Int - Interim
- Lc - Local centre
- Li - Light industry
- Mar - Marine industry
- Mib - Mixed industry and business
- Ng - Next generation neighbourhood
- Ri - Restricted industry
- Spc - Specialised centre
- Spt - Sport and recreation
- Sub - Suburban neighbourhood
- Tc - Township centre
- Ti - Township industry
- Tcv - Township convenience
- Tr - Township residential
- Trans - Transition
- Urb - Urban neighbourhood
- Util - Utilities

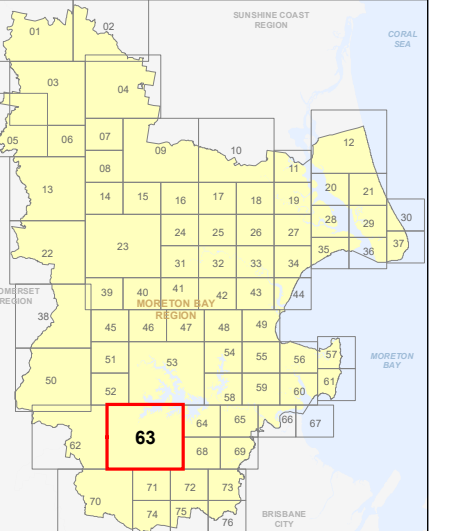
Effective 26 October 2021

0 400 800 1,200 Metres

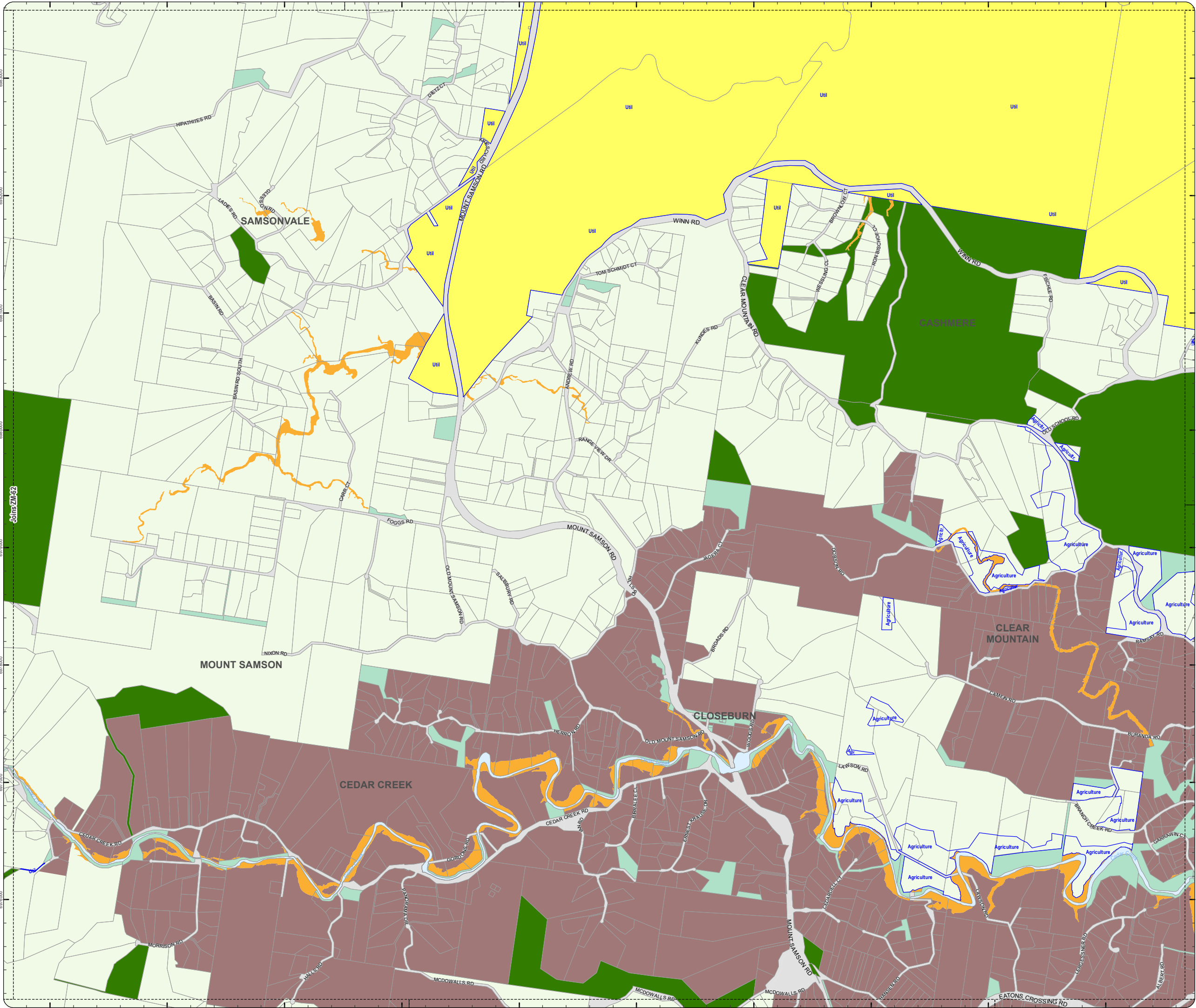
SCALE (A3): 1:30,000
DCDB Version: April 2016
Projection: Map Grid of Australia, Zone 56
Horizontal Datum: Geocentric Datum of Australia 1994

DISCLAIMER: Some of the information shown in this document has been provided to Council from external third parties. Council makes no representation and gives no warranty about the accuracy, reliability, completeness or suitability for any particular purpose of the information. Persons should not rely on the information shown in this document to make any decision with financial or legal implications and should instead rely on their own enquiries. To the full extent that it is able to do so in law, Council disclaims all liability (including liability in negligence) for all costs, losses and damages (including indirect and consequential costs, losses and damages) caused by or arising from anyone using or relying on the information shown in this document for any purpose whatsoever.
© Copyright Moreton Bay Regional Council 2021

DCDB (Version April 2016) is reproduced with the permission of the State of Queensland



**ZM-63
Zoning Map**



PLANNING SCHEME
ZONING MAP

- Local plan boundary
- Local plan precincts
- Zone precincts
- Property boundaries

- Zones**
- General residential
 - Centre
 - Recreation and open space
 - Environmental management and conservation
 - Industry
 - Community facilities
 - Emerging community
 - Extractive industry
 - Limited development
 - Rural
 - Rural residential
 - Township

- Precinct Abbreviations**
- CFC - Cedarton Foresters Cooperative and Mt Nebo plant nursery
 - Cc - Coastal communities
 - Dc - District centre
 - Gi - General industry
 - Int - Interim
 - Lc - Local centre
 - Li - Light industry
 - Mar - Marine industry
 - Mib - Mixed industry and business
 - Ng - Next generation neighbourhood
 - Ri - Restricted industry
 - Spc - Specialised centre
 - Spt - Sport and recreation
 - Sub - Suburban neighbourhood
 - Tc - Township centre
 - Ti - Township industry
 - Tcv - Township convenience
 - Tr - Township residential
 - Trans - Transition
 - Urb - Urban neighbourhood
 - Util - Utilities

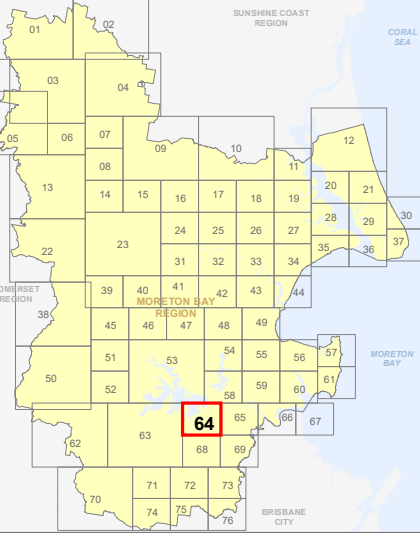
Effective 26 October 2021



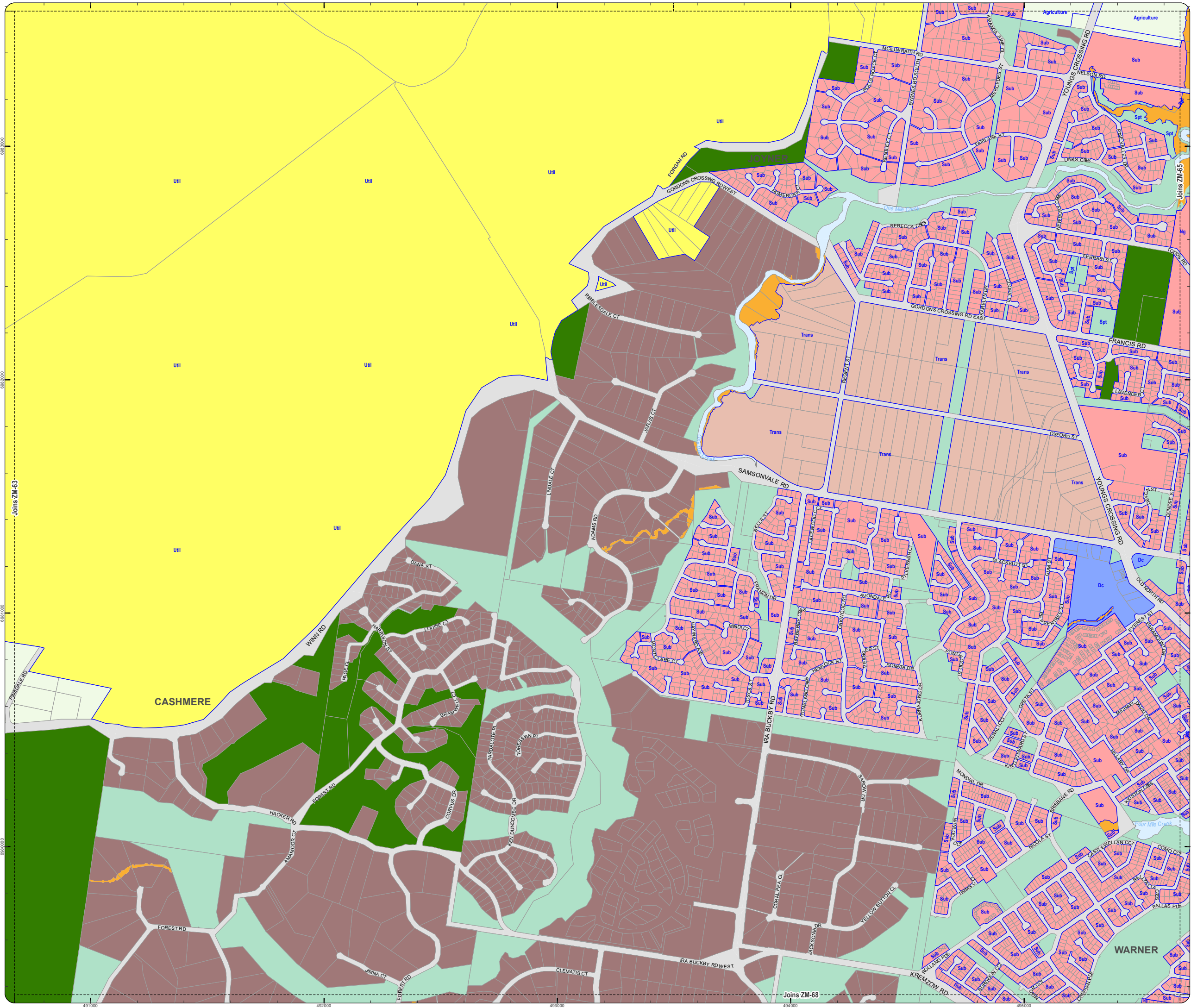
DCDB Version: April 2016
Projection: Map Grid of Australia, Zone 56
Horizontal Datum: Geocentric Datum of Australia 1994

DISCLAIMER: Some of the information shown in this document has been provided to Council from external third parties. Council makes no representation and gives no warranty about the accuracy, reliability, completeness or suitability for any particular purpose of the information. Persons should not rely on the information shown in this document to make any decision with financial or legal implications and should instead rely on their own enquiries. To the full extent that it is able to do so in law, Council disclaims all liability (including liability in negligence) for all costs, losses and damages (including indirect and consequential costs, losses and damages) caused by or arising from anyone using or relying on the information shown in this document for any purpose whatsoever. © Copyright Moreton Bay Regional Council 2021

DCDB (Version April 2016) is reproduced with the permission of the State of Queensland



**ZM-64
Zoning Map**



PLANNING SCHEME
ZONING MAP

- Priority Development Area
- Local plan boundary
- Local plan precincts
- Zone precincts
- Property boundaries

- Zones
- General residential
 - Centre
 - Recreation and open space
 - Environmental management and conservation
 - Industry
 - Community facilities
 - Emerging community
 - Extractive industry
 - Limited development
 - Rural
 - Rural residential
 - Township

- Precinct Abbreviations
- CFC - Cedarton Foresters Cooperative and Mt Nebo plant nursery
 - Cc - Coastal communities
 - Dc - District centre
 - Gi - General industry
 - Int - Interim
 - Lc - Local centre
 - Li - Light industry
 - Mar - Marine industry
 - Mib - Mixed industry and business
 - Ng - Next generation neighbourhood
 - Ri - Restricted industry
 - Spc - Specialised centre
 - Spt - Sport and recreation
 - Sub - Suburban neighbourhood
 - Tc - Township centre
 - Ti - Township industry
 - Tcv - Township convenience
 - Tr - Township residential
 - Urb - Urban neighbourhood
 - Util - Utilities

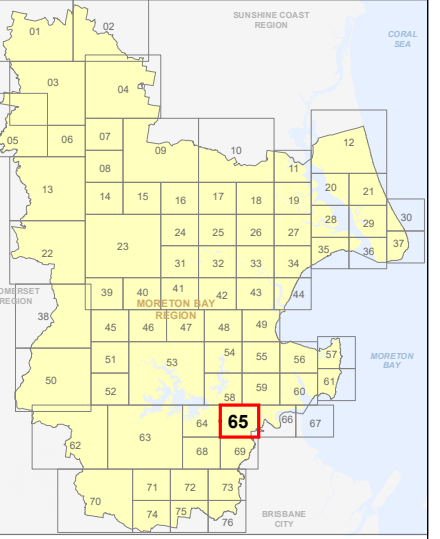
Effective 26 October 2021

0 200 400 600 Metres

SCALE (A3): 1:15,000
DCDB Version: April 2016
Projection: Map Grid of Australia, Zone 56
Horizontal Datum: Geocentric Datum of Australia 1994

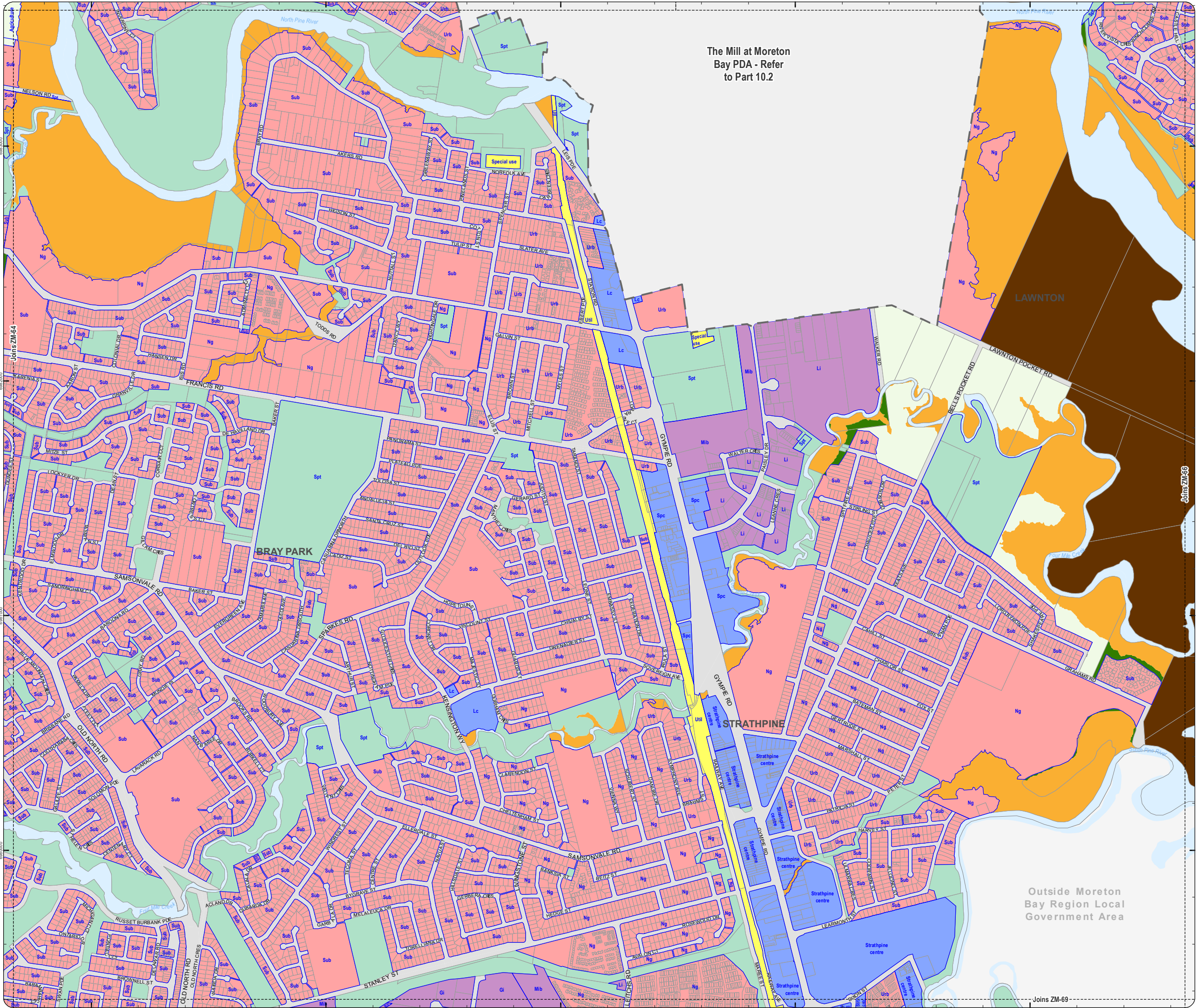
DISCLAIMER: Some of the information shown in this document has been provided to Council from external third parties. Council makes no representation and gives no warranty about the accuracy, reliability, completeness or suitability for any particular purpose of the information. Persons should not rely on the information shown in this document to make any decision with financial or legal implications and should instead rely on their own enquiries. To the full extent that it is able to do so in law, Council disclaims all liability (including liability in negligence) for all costs, losses and damages (including indirect and consequential costs, losses and damages) caused by or arising from anyone using or relying on the information shown in this document for any purpose whatsoever. © Copyright Moreton Bay Regional Council 2021

DCDB (Version April 2016) is reproduced with the permission of the State of Queensland



ZM-65
Zoning Map

The Mill at Moreton
Bay PDA - Refer
to Part 10.2



Outside Moreton
Bay Region Local
Government Area

**PLANNING SCHEME
ZONING MAP**

- Local plan boundary
- Local plan precincts
- Zone precincts
- Property boundaries

- Zones**
- General residential
 - Centre
 - Recreation and open space
 - Environmental management and conservation
 - Industry
 - Community facilities
 - Emerging community
 - Extractive industry
 - Limited development
 - Rural
 - Rural residential
 - Township

- Precinct Abbreviations**
- CFC - Cedarton Foresters Cooperative and Mt Nebo plant nursery
 - Cc - Coastal communities
 - Dc - District centre
 - Gi - General industry
 - Int - Interim
 - Lc - Local centre
 - Li - Light industry
 - Mar - Marine industry
 - Mib - Mixed industry and business
 - Ng - Next generation neighbourhood
 - Ri - Restricted industry
 - Spc - Specialised centre
 - Spt - Sport and recreation
 - Sub - Suburban neighbourhood
 - Tc - Township centre
 - Ti - Township industry
 - Tcv - Township convenience
 - Tr - Township residential
 - Trans - Transition
 - Urb - Urban neighbourhood
 - Util - Utilities

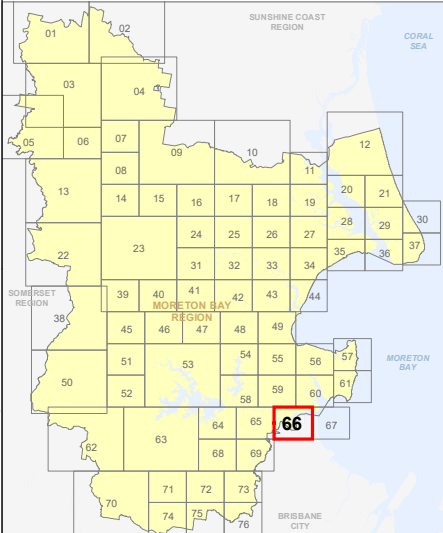
Effective 26 October 2021

0 200 400 600 Metres

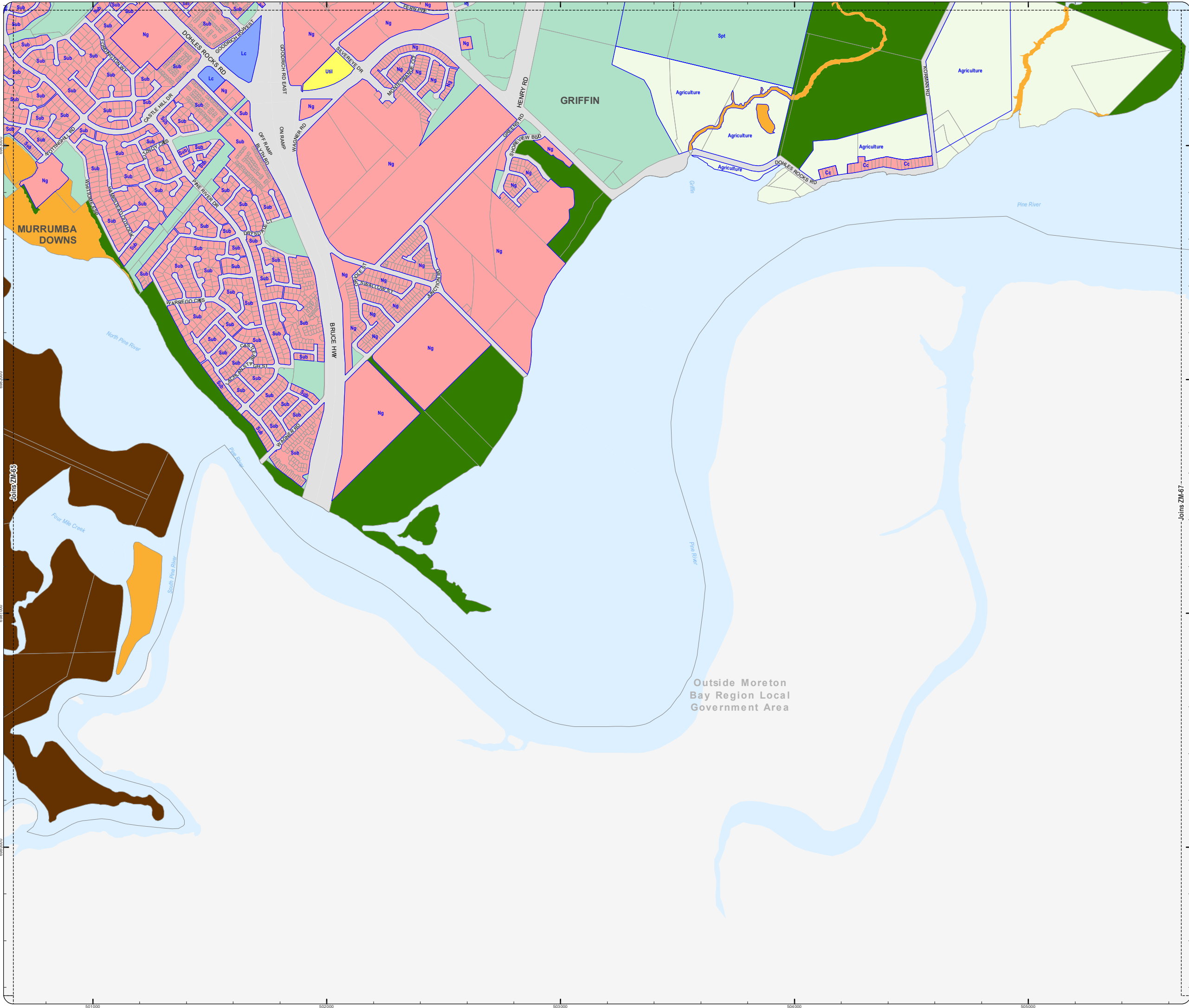
SCALE (A3): 1:15,000
 DCDB Version: April 2016
 Projection: Map Grid of Australia, Zone 56
 Horizontal Datum: Geocentric Datum of Australia 1994

DISCLAIMER: Some of the information shown in this document has been provided to Council from external third parties. Council makes no representation and gives no warranty about the accuracy, reliability, completeness or suitability for any particular purpose of the information. Persons should not rely on the information shown in this document to make any decision with financial or legal implications and should instead rely on their own enquiries. To the full extent that it is able to do so in law, Council disclaims all liability (including liability in negligence) for all costs, losses and damages (including indirect and consequential costs, losses and damages) caused by or arising from anyone using or relying on the information shown in this document for any purpose whatsoever. © Copyright Moreton Bay Regional Council 2021





DCDB (Version April 2016) is reproduced with the permission of the State of Queensland



**ZM-66
Zoning Map**



**PLANNING SCHEME
ZONING MAP**

-  Local plan boundary
-  Local plan precincts
-  Zone precincts
-  Property boundaries

Zones

-  General residential
-  Centre
-  Recreation and open space
-  Environmental management and conservation
-  Industry
-  Community facilities
-  Emerging community
-  Extractive industry
-  Limited development
-  Rural
-  Rural residential
-  Township

Precinct Abbreviations

- CFC - Cedarfont Foresters Cooperative and Mt Nebo plant nursery
- Cc - Coastal communities
- Dc - District centre
- Gi - General industry
- Int - Interim
- Lc - Local centre
- Li - Light industry
- Mar - Marine industry
- Mib - Mixed industry and business
- Ng - Next generation neighbourhood
- Ri - Restricted industry
- Spc - Specialised centre
- Spt - Sport and recreation
- Sub - Suburban neighbourhood
- Tc - Township centre
- Ti - Township industry
- Tcv - Township convenience
- Tr - Township residential
- Trans - Transition
- Urb - Urban neighbourhood
- Util - Utilities

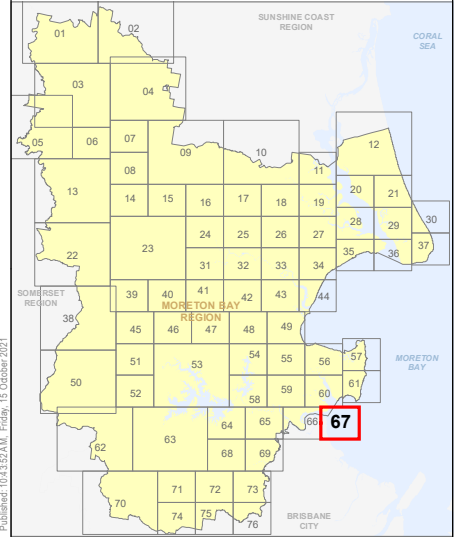
Effective 26 October 2021



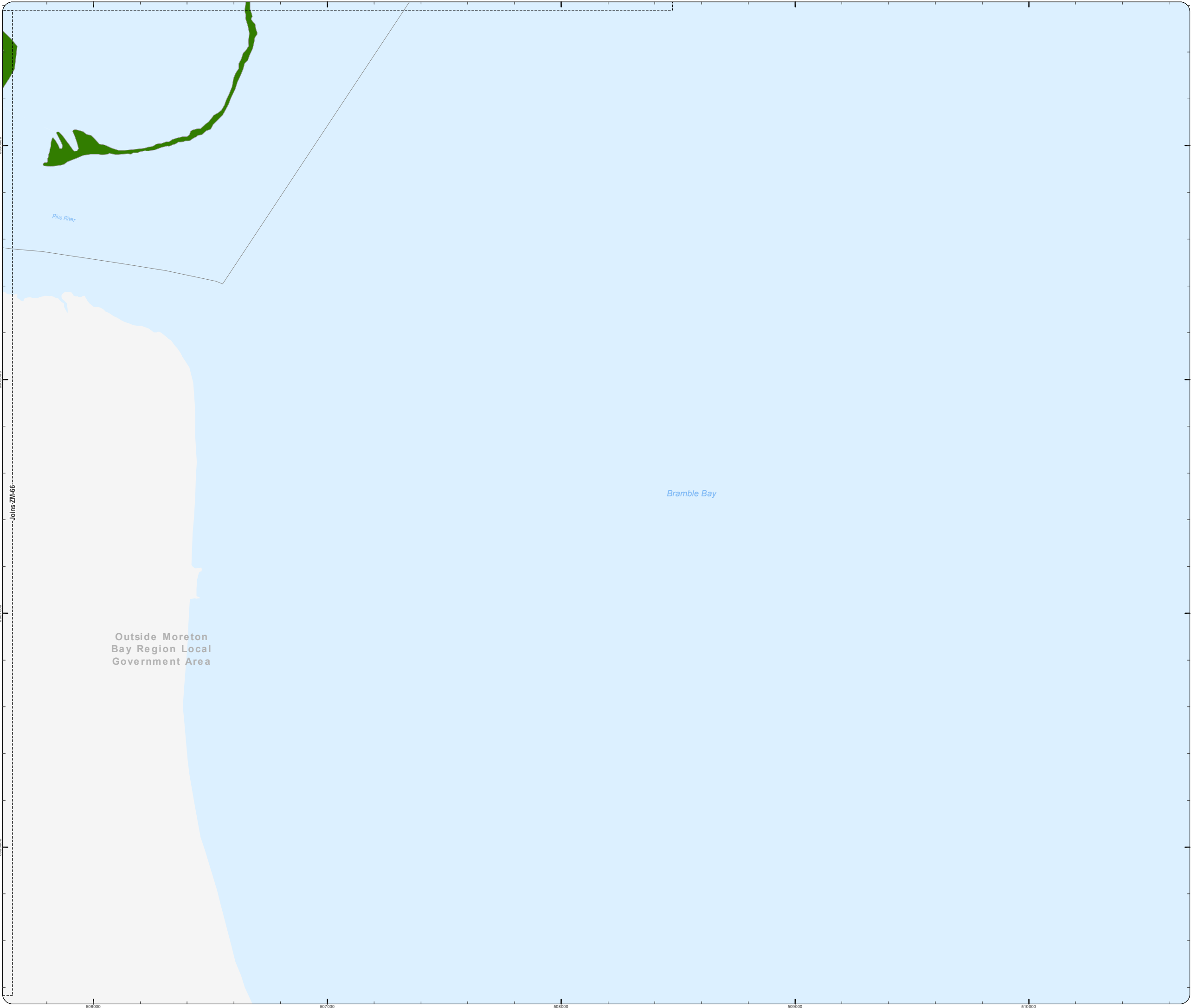
DCDB Version: April 2016
 Projection: Map Grid of Australia, Zone 56
 Horizontal Datum: Geocentric Datum of Australia 1994

DISCLAIMER: Some of the information shown in this document has been provided to Council from external third parties. Council makes no representation and gives no warranty about the accuracy, reliability, completeness or suitability for any particular purpose of the information. Persons should not rely on the information shown in this document to make any decision with financial or legal implications and should instead rely on their own enquiries. To the full extent that it is able to do so in law, Council disclaims all liability (including liability in negligence) for all costs, losses and damages (including indirect and consequential costs, losses and damages) caused by or arising from anyone using or relying on the information shown in this document for any purpose whatsoever.
 © Copyright Moreton Bay Regional Council 2021

DCDB (Version April 2016) is reproduced with the permission of the State of Queensland



**ZM-67
Zoning Map**




**PLANNING SCHEME
ZONING MAP**

- Local plan boundary
- Local plan precincts
- Zone precincts
- Property boundaries

- Zones**
- General residential
 - Centre
 - Recreation and open space
 - Environmental management and conservation
 - Industry
 - Community facilities
 - Emerging community
 - Extractive industry
 - Limited development
 - Rural
 - Rural residential
 - Township

- Precinct Abbreviations**
- CFC - Cedarton Foresters Cooperative and Mt Nebo plant nursery
 - Cc - Coastal communities
 - Dc - District centre
 - Gi - General industry
 - Int - Interim
 - Lc - Local centre
 - Li - Light industry
 - Mar - Marine industry
 - Mib - Mixed industry and business
 - Ng - Next generation neighbourhood
 - Ri - Restricted industry
 - Spc - Specialised centre
 - Spt - Sport and recreation
 - Sub - Suburban neighbourhood
 - Tc - Township centre
 - Ti - Township industry
 - Tcv - Township convenience
 - Tr - Township residential
 - Trans - Transition
 - Urb - Urban neighbourhood
 - Util - Utilities

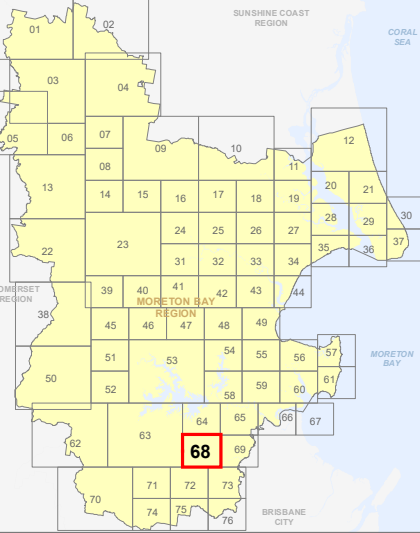
Effective 26 October 2021



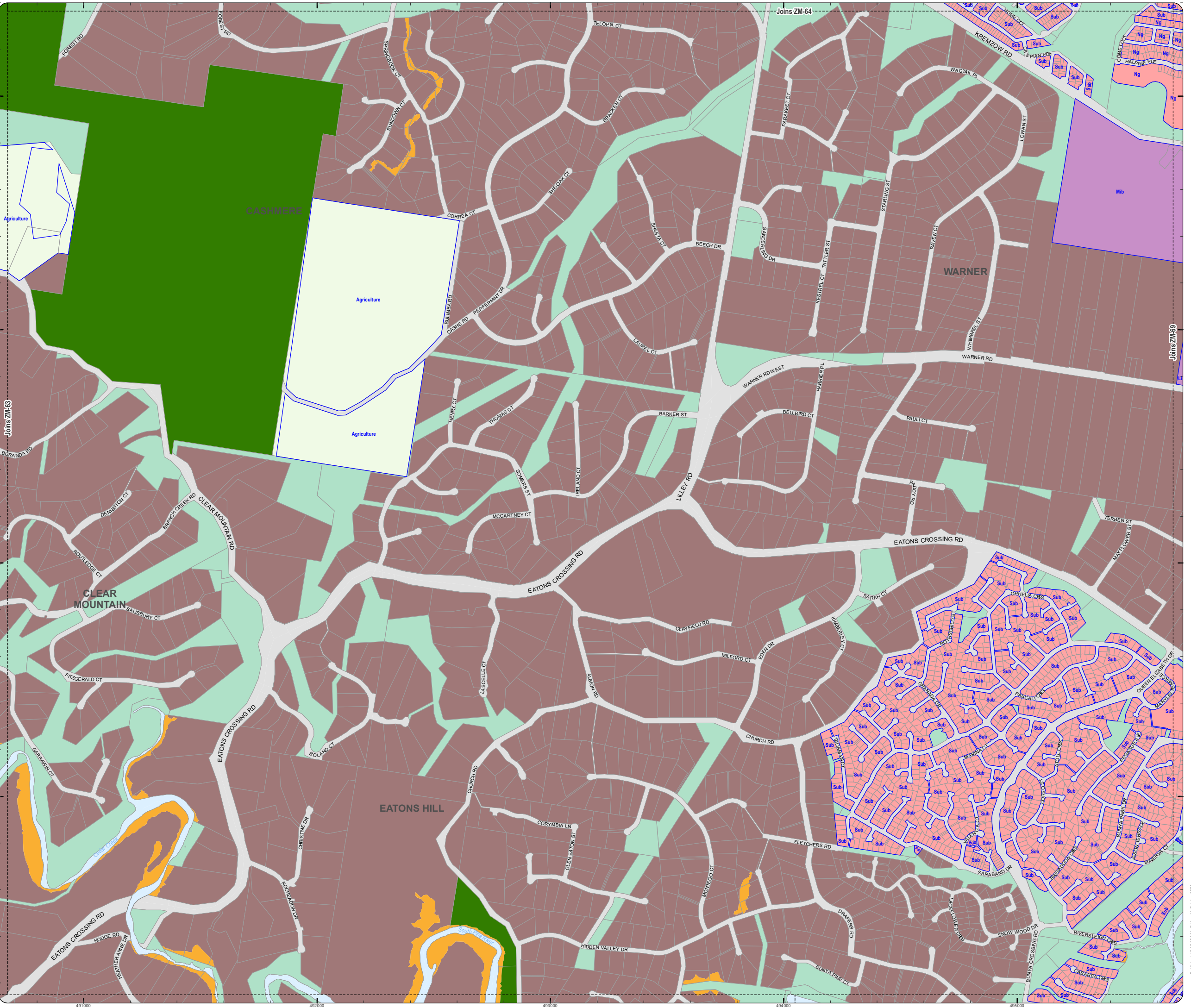
DCDB Version: April 2016
 Projection: Map Grid of Australia, Zone 56
 Horizontal Datum: Geocentric Datum of Australia 1994

DISCLAIMER: Some of the information shown in this document has been provided to Council from external third parties. Council makes no representation and gives no warranty about the accuracy, reliability, completeness or suitability for any particular purpose of the information. Persons should not rely on the information shown in this document to make any decision with financial or legal implications and should instead rely on their own enquiries. To the full extent that it is able to do so in law, Council disclaims all liability (including liability in negligence) for all costs, losses and damages (including indirect and consequential costs, losses and damages) caused by or arising from anyone using or relying on the information shown in this document for any purpose whatsoever. © Copyright Moreton Bay Regional Council 2021

DCDB (Version April 2016) is reproduced with the permission of the State of Queensland



**ZM-68
Zoning Map**



**PLANNING SCHEME
ZONING MAP**

- Local plan boundary
- Local plan precincts
- Zone precincts
- Property boundaries

- Zones**
- General residential
 - Centre
 - Recreation and open space
 - Environmental management and conservation
 - Industry
 - Community facilities
 - Emerging community
 - Extractive industry
 - Limited development
 - Rural
 - Rural residential
 - Township

- Precinct Abbreviations**
- CFC - Cedarton Foresters Cooperative and Mt Nebo plant nursery
 - Cc - Coastal communities
 - Dc - District centre
 - Gi - General industry
 - Int - Interim
 - Lc - Local centre
 - Li - Light industry
 - Mar - Marine industry
 - Mib - Mixed industry and business
 - Ng - Next generation neighbourhood
 - Ri - Restricted industry
 - Spc - Specialised centre
 - Spt - Sport and recreation
 - Sub - Suburban neighbourhood
 - Tc - Township centre
 - Ti - Township industry
 - Tcv - Township convenience
 - Tr - Township residential
 - Trans - Transition
 - Urb - Urban neighbourhood
 - Util - Utilities

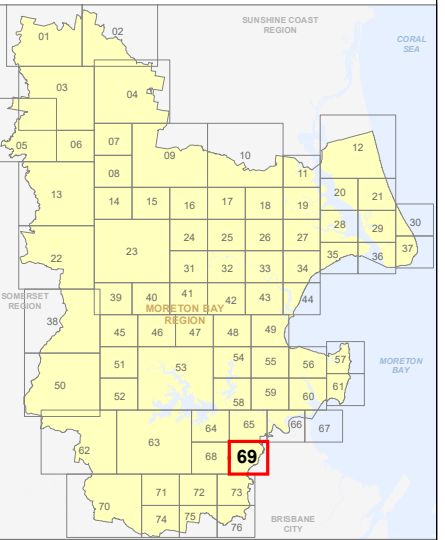
Effective 26 October 2021



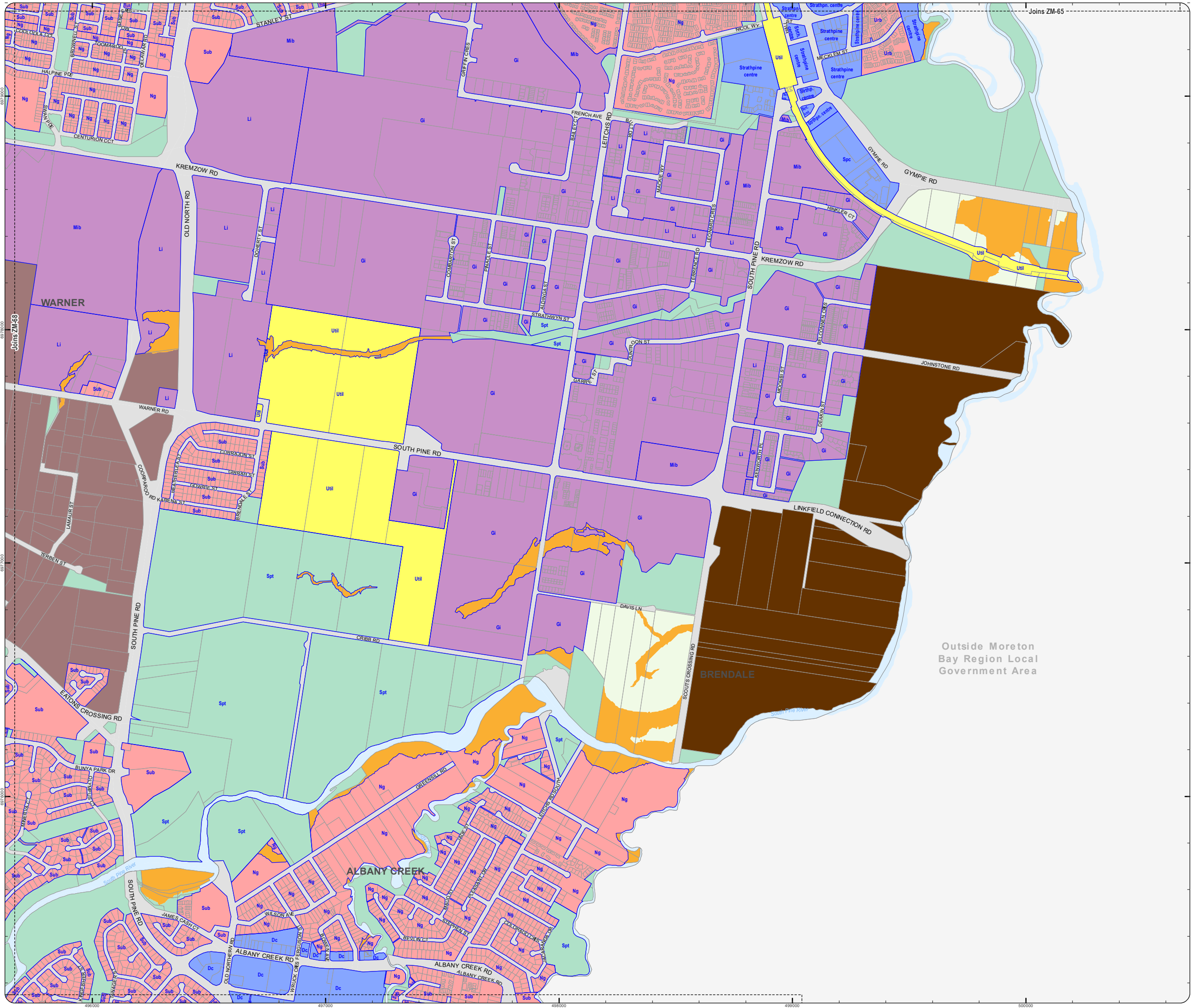
SCALE (A3): 1:15,000
 DCDB Version: April 2016
 Projection: Map Grid of Australia, Zone 56
 Horizontal Datum: Geocentric Datum of Australia 1994

DISCLAIMER: Some of the information shown in this document has been provided to Council from external third parties. Council makes no representation and gives no warranty about the accuracy, reliability, completeness or suitability for any particular purpose of the information. Persons should not rely on the information shown in this document to make any decision with financial or legal implications and should instead rely on their own enquiries. To the full extent that it is able to do so in law, Council disclaims all liability (including liability in negligence) for all costs, losses and damages (including indirect and consequential costs, losses and damages) caused by or arising from anyone using or relying on the information shown in this document for any purpose whatsoever. © Copyright Moreton Bay Regional Council 2021

DCDB (Version April 2016) is reproduced with the permission of the State of Queensland



**ZM-69
Zoning Map**



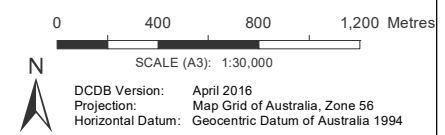
**PLANNING SCHEME
ZONING MAP**

- Local plan boundary
- Local plan precincts
- Zone precincts
- Property boundaries

- Zones**
- General residential
 - Centre
 - Recreation and open space
 - Environmental management and conservation
 - Industry
 - Community facilities
 - Emerging community
 - Extractive industry
 - Limited development
 - Rural
 - Rural residential
 - Township

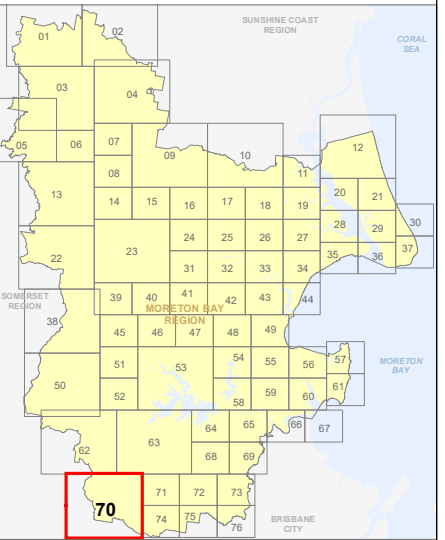
- Precinct Abbreviations**
- CFC - Cedarlon Foresters Cooperative and Mt Nebo plant nursery
 - Cc - Coastal communities
 - Dc - District centre
 - Gi - General industry
 - Int - Interim
 - Lc - Local centre
 - Li - Light industry
 - Mar - Marine industry
 - Mib - Mixed industry and business
 - Ng - Next generation neighbourhood
 - Ri - Restricted industry
 - Spc - Specialised centre
 - Spt - Sport and recreation
 - Sub - Suburban neighbourhood
 - Tc - Township centre
 - Ti - Township industry
 - Tcv - Township convenience
 - Tr - Township residential
 - Trans - Transition
 - Urb - Urban neighbourhood
 - Util - Utilities

Effective 26 October 2021

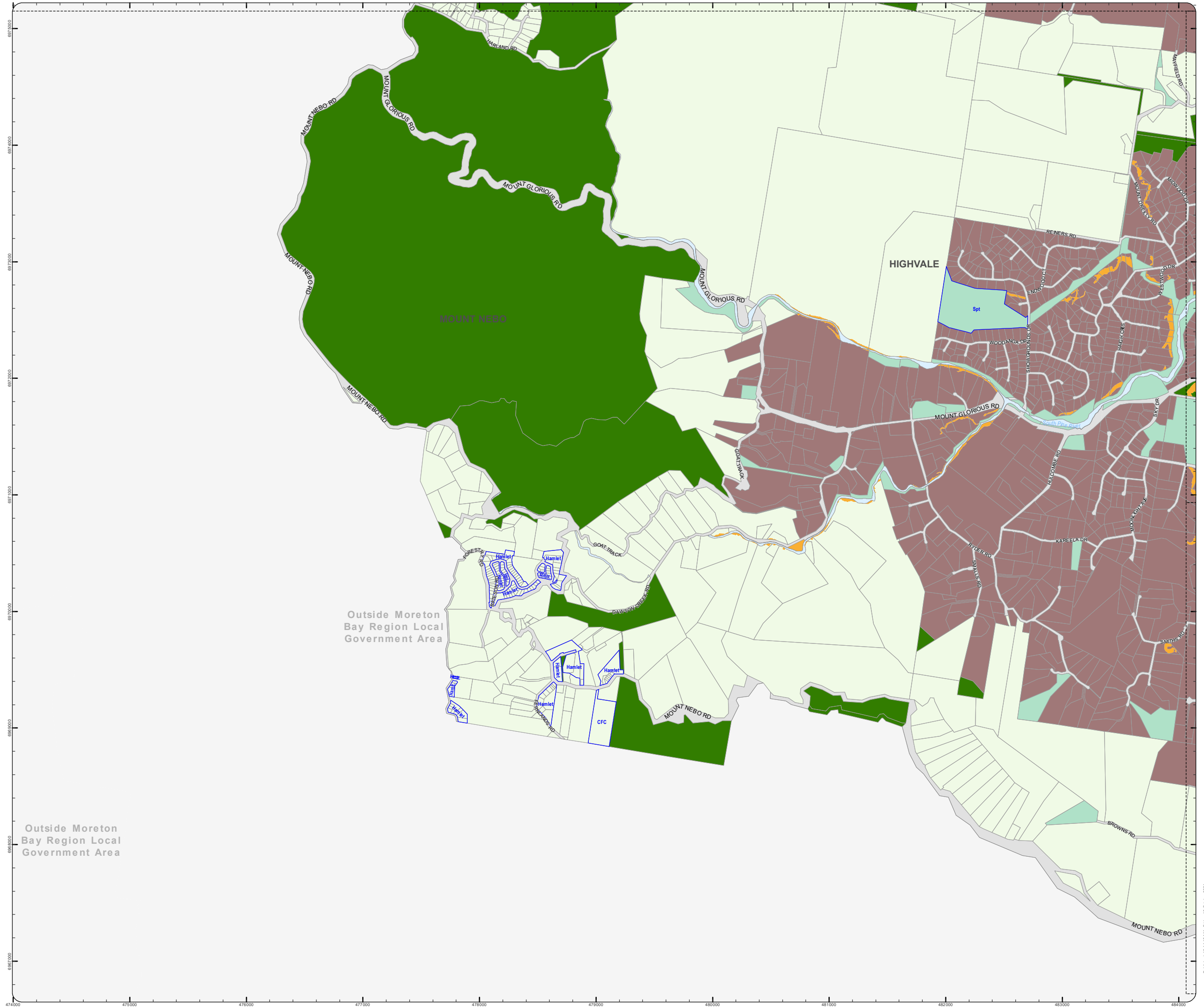


DISCLAIMER: Some of the information shown in this document has been provided to Council from external third parties. Council makes no representation and gives no warranty about the accuracy, reliability, completeness or suitability for any particular purpose of the information. Persons should not rely on the information shown in this document to make any decision with financial or legal implications and should instead rely on their own enquiries. To the full extent that it is able to do so in law, Council disclaims all liability (including liability in negligence) for all costs, losses and damages (including indirect and consequential costs, losses and damages) caused by or arising from anyone using or relying on the information shown in this document for any purpose whatsoever. © Copyright Moreton Bay Regional Council 2021

DCDB (Version April 2016) is reproduced with the permission of the State of Queensland



**ZM-70
Zoning Map**



Outside Moreton Bay Region Local Government Area

Outside Moreton Bay Region Local Government Area

**PLANNING SCHEME
ZONING MAP**

- Local plan boundary
- Local plan precincts
- Zone precincts
- Property boundaries

- Zones**
- General residential
 - Centre
 - Recreation and open space
 - Environmental management and conservation
 - Industry
 - Community facilities
 - Emerging community
 - Extractive industry
 - Limited development
 - Rural
 - Rural residential
 - Township

- Precinct Abbreviations**
- CFC - Cedarfont Foresters Cooperative and Mt Nebo plant nursery
 - Cc - Coastal communities
 - Dc - District centre
 - Gi - General industry
 - Int - Interim
 - Lc - Local centre
 - Li - Light industry
 - Mar - Marine industry
 - Mib - Mixed industry and business
 - Ng - Next generation neighbourhood
 - Ri - Restricted industry
 - Spc - Specialised centre
 - Spt - Sport and recreation
 - Sub - Suburban neighbourhood
 - Tc - Township centre
 - Ti - Township industry
 - Tcv - Township convenience
 - Tr - Township residential
 - Trans - Transition
 - Urb - Urban neighbourhood
 - Util - Utilities

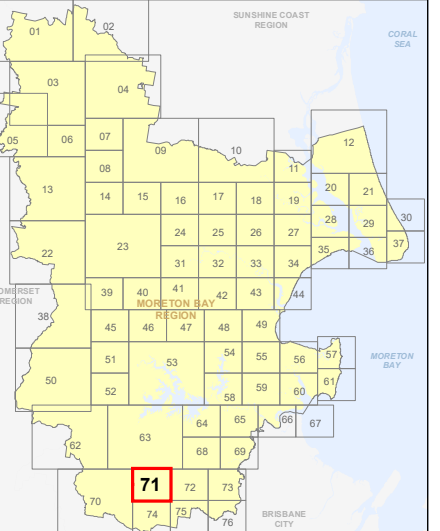
Effective 26 October 2021



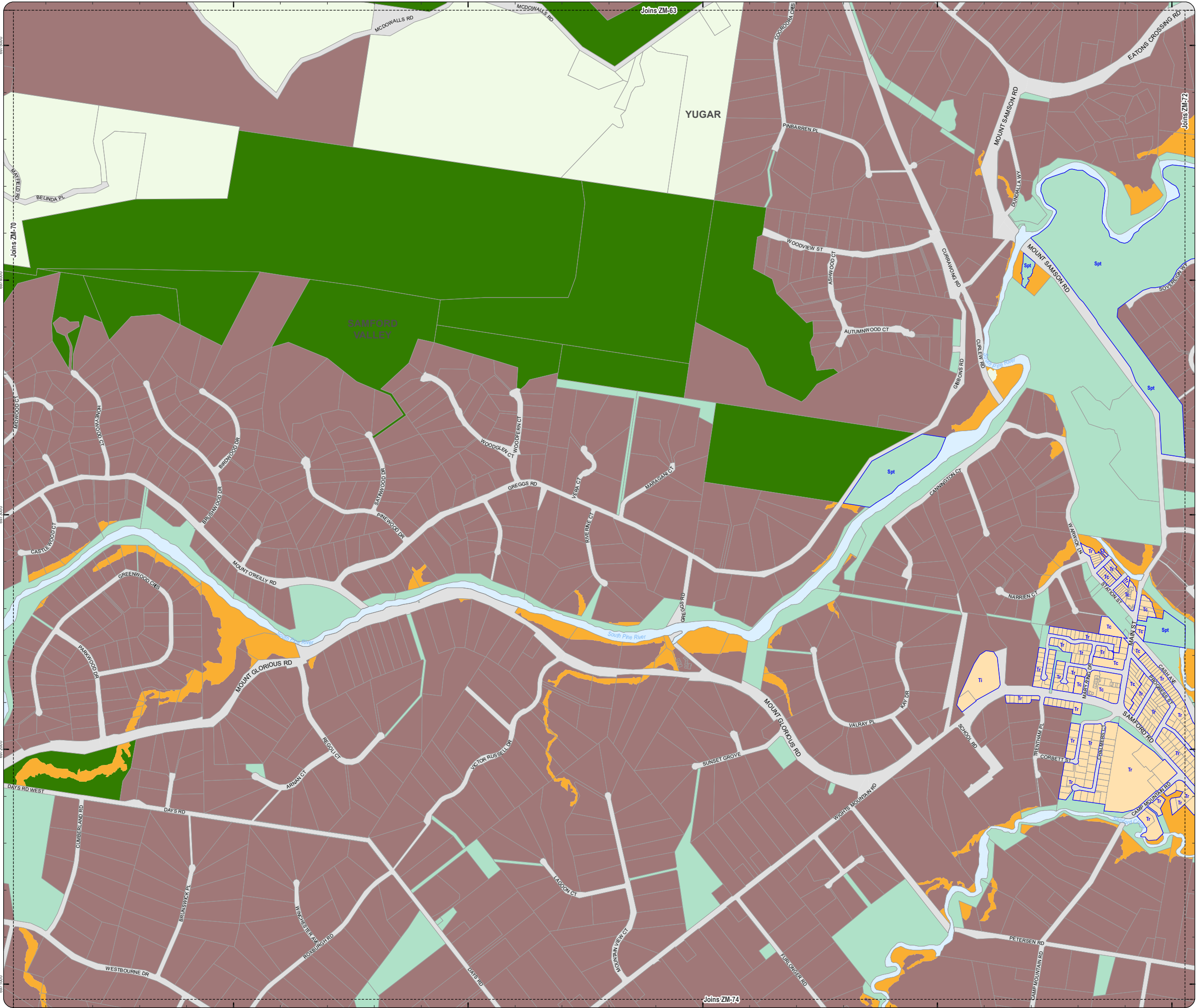
DCDB Version: April 2016
 Projection: Map Grid of Australia, Zone 56
 Horizontal Datum: Geocentric Datum of Australia 1994

DISCLAIMER: Some of the information shown in this document has been provided to Council from external third parties. Council makes no representation and gives no warranty about the accuracy, reliability, completeness or suitability for any particular purpose of the information. Persons should not rely on the information shown in this document to make any decision with financial or legal implications and should instead rely on their own enquiries. To the full extent that it is able to do so in law, Council disclaims all liability (including liability in negligence) for all costs, losses and damages (including indirect and consequential costs, losses and damages) caused by or arising from anyone using or relying on the information shown in this document for any purpose whatsoever. © Copyright Moreton Bay Regional Council 2021

DCDB (Version April 2016) is reproduced with the permission of the State of Queensland



**ZM-71
Zoning Map**




**PLANNING SCHEME
ZONING MAP**

- Local plan boundary
- Local plan precincts
- Zone precincts
- Property boundaries

- Zones**
- General residential
 - Centre
 - Recreation and open space
 - Environmental management and conservation
 - Industry
 - Community facilities
 - Emerging community
 - Extractive industry
 - Limited development
 - Rural
 - Rural residential
 - Township

- Precinct Abbreviations**
- CFC - Cedarton Foresters Cooperative and Mt Nebo plant nursery
 - Cc - Coastal communities
 - Dc - District centre
 - Gi - General industry
 - Int - Interim
 - Lc - Local centre
 - Li - Light industry
 - Mar - Marine industry
 - Mib - Mixed industry and business
 - Ng - Next generation neighbourhood
 - Ri - Restricted industry
 - Spc - Specialised centre
 - Spt - Sport and recreation
 - Sub - Suburban neighbourhood
 - Tc - Township centre
 - Ti - Township industry
 - Tcv - Township convenience
 - Tr - Township residential
 - Trans - Transition
 - Urb - Urban neighbourhood
 - Util - Utilities

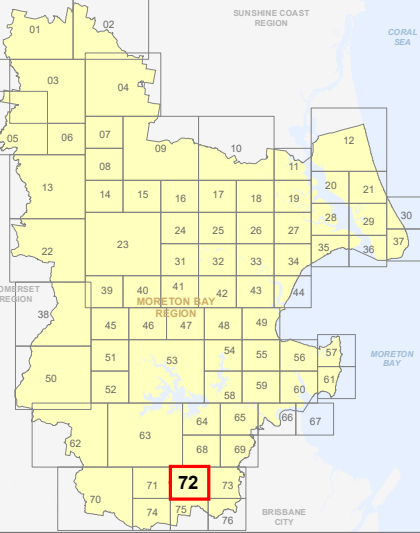
Effective 26 October 2021



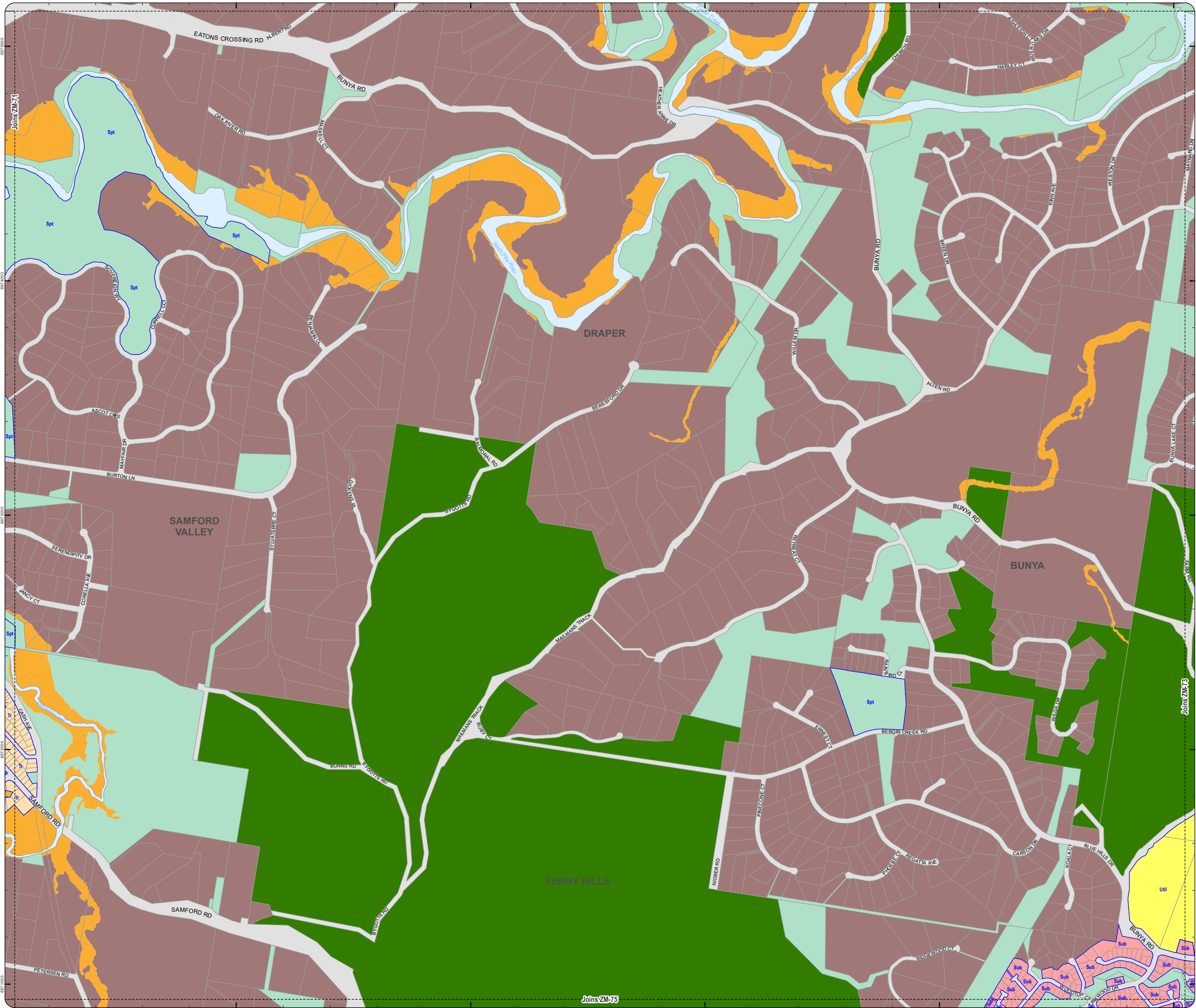
DCDB Version: April 2016
 Projection: Map Grid of Australia, Zone 56
 Horizontal Datum: Geocentric Datum of Australia 1994

DISCLAIMER: Some of the information shown in this document has been provided to Council from external third parties. Council makes no representation and gives no warranty about the accuracy, reliability, completeness or suitability for any particular purpose of the information. Persons should not rely on the information shown in this document to make any decision with financial or legal implications and should instead rely on their own enquiries. To the full extent that it is able to do so in law, Council disclaims all liability (including liability in negligence) for all costs, losses and damages (including indirect and consequential costs, losses and damages) caused by or arising from anyone using or relying on the information shown in this document for any purpose whatsoever. © Copyright Moreton Bay Regional Council 2021

DCDB (Version April 2016) is reproduced with the permission of the State of Queensland



**ZM-72
Zoning Map**



**PLANNING SCHEME
ZONING MAP**

- Local plan boundary
- Local plan precincts
- Zone precincts
- Property boundaries

- Zones**
- General residential
 - Centre
 - Recreation and open space
 - Environmental management and conservation
 - Industry
 - Community facilities
 - Emerging community
 - Extractive industry
 - Limited development
 - Rural
 - Rural residential
 - Township

- Precinct Abbreviations**
- CFC - Cedarton Foresters Cooperative and Mt Nebo plant nursery
 - Cc - Coastal communities
 - Dc - District centre
 - Gi - General industry
 - Int - Interim
 - Lc - Local centre
 - Li - Light industry
 - Mar - Marine industry
 - Mib - Mixed industry and business
 - Ng - Next generation neighbourhood
 - Ri - Restricted industry
 - Spc - Specialised centre
 - Spt - Sport and recreation
 - Sub - Suburban neighbourhood
 - Tc - Township centre
 - Ti - Township industry
 - Tcv - Township convenience
 - Tr - Township residential
 - Trans - Transition
 - Urb - Urban neighbourhood
 - Util - Utilities

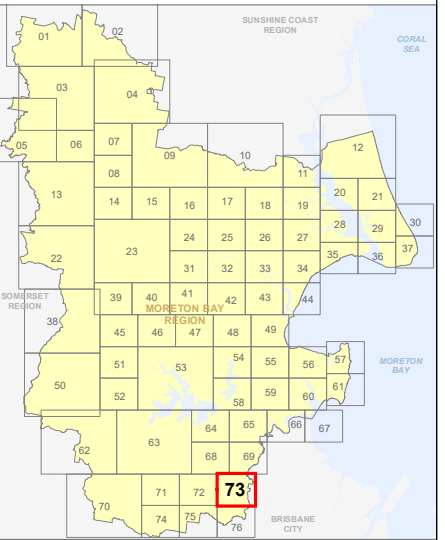
Effective 26 October 2021



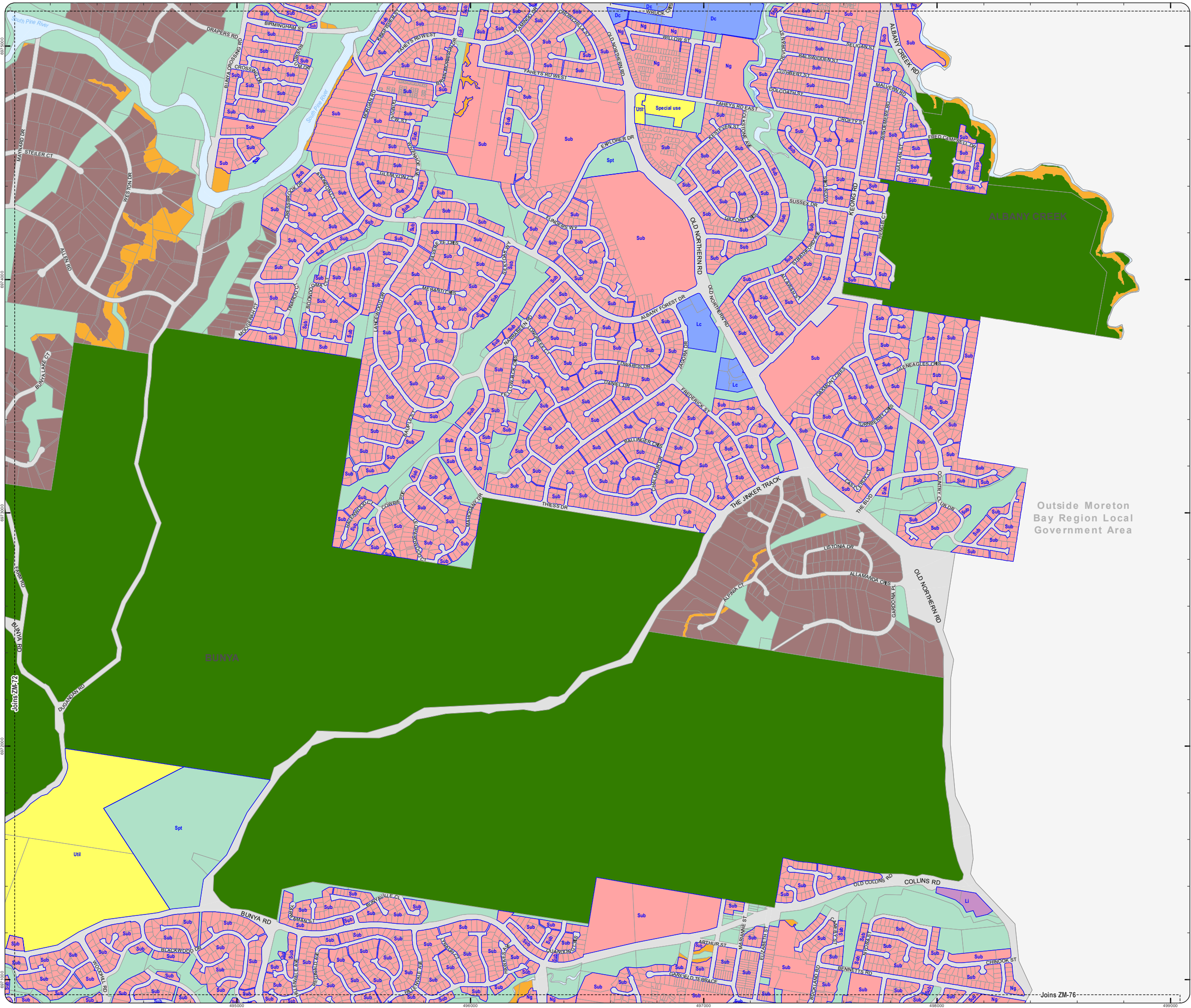
SCALE (A3): 1:15,000
 DCDB Version: April 2016
 Projection: Map Grid of Australia, Zone 56
 Horizontal Datum: Geocentric Datum of Australia 1994

DISCLAIMER: Some of the information shown in this document has been provided to Council from external third parties. Council makes no representation and gives no warranty about the accuracy, reliability, completeness or suitability for any particular purpose of the information. Persons should not rely on the information shown in this document to make any decision with financial or legal implications and should instead rely on their own enquiries. To the full extent that it is able to do so in law, Council disclaims all liability (including liability in negligence) for all costs, losses and damages (including indirect and consequential costs, losses and damages) caused by or arising from anyone using or relying on the information shown in this document for any purpose whatsoever.
 © Copyright Moreton Bay Regional Council 2021

DCDB (Version April 2016) is reproduced with the permission of the State of Queensland



**ZM-73
Zoning Map**



**PLANNING SCHEME
ZONING MAP**

- Local plan boundary
- Local plan precincts
- Zone precincts
- Property boundaries

- Zones**
- General residential
 - Centre
 - Recreation and open space
 - Environmental management and conservation
 - Industry
 - Community facilities
 - Emerging community
 - Extractive industry
 - Limited development
 - Rural
 - Rural residential
 - Township

- Precinct Abbreviations**
- CFC - Cedarton Foresters Cooperative and Mt Nebo plant nursery
 - Cc - Coastal communities
 - Dc - District centre
 - Gi - General industry
 - Int - Interim
 - Lc - Local centre
 - Li - Light industry
 - Mar - Marine industry
 - Mib - Mixed industry and business
 - Ng - Next generation neighbourhood
 - Ri - Restricted industry
 - Spc - Specialised centre
 - Spt - Sport and recreation
 - Sub - Suburban neighbourhood
 - Tc - Township centre
 - Ti - Township industry
 - Tcv - Township convenience
 - Tr - Township residential
 - Trans - Transition
 - Urb - Urban neighbourhood
 - Util - Utilities

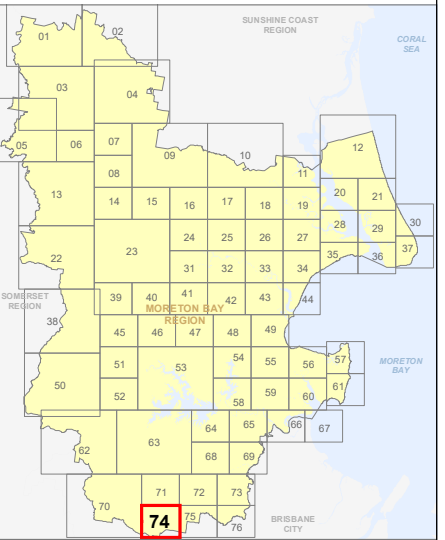
Effective 26 October 2021



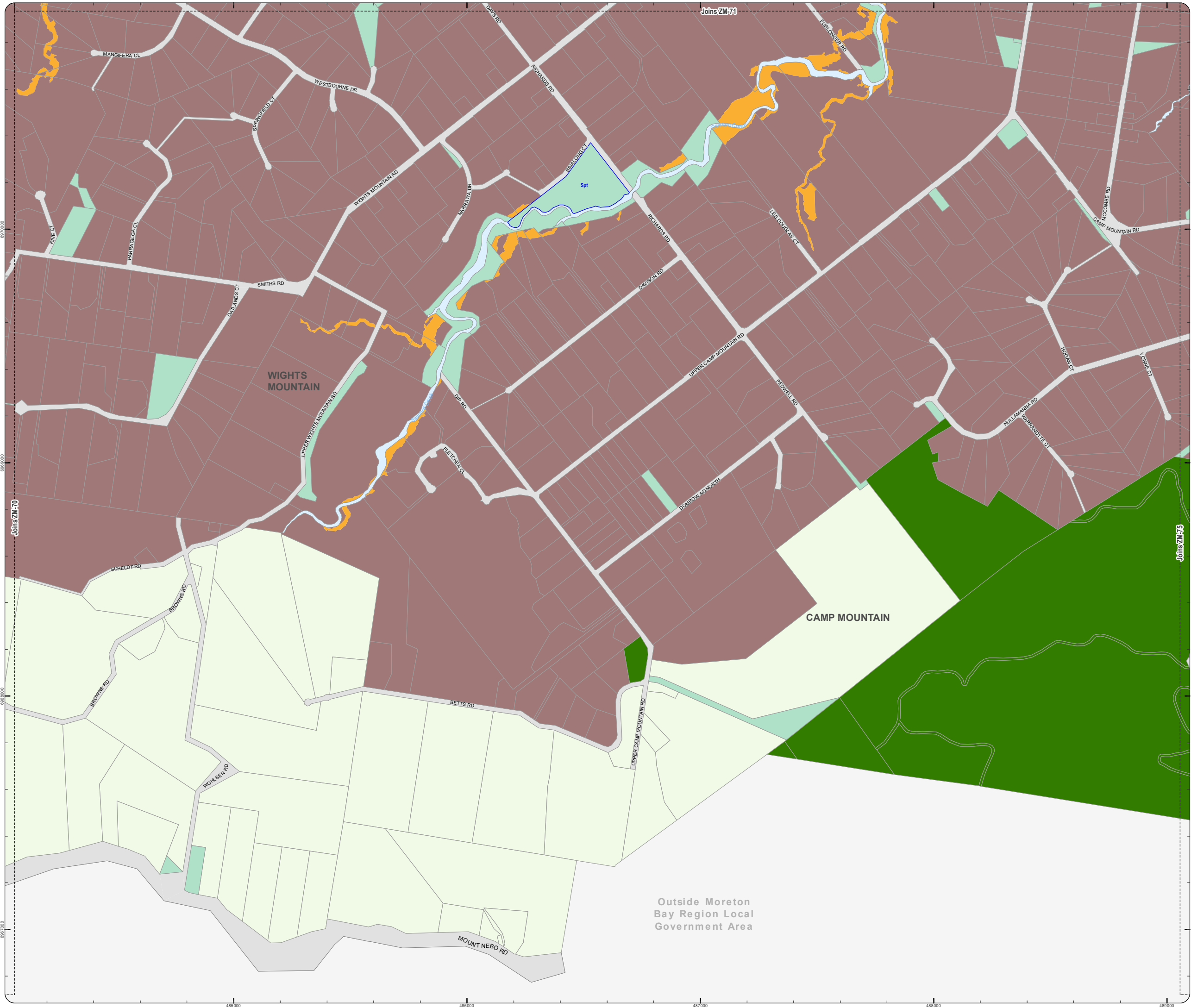
DCDB Version: April 2016
 Projection: Map Grid of Australia, Zone 56
 Horizontal Datum: Geocentric Datum of Australia 1994

DISCLAIMER: Some of the information shown in this document has been provided to Council from external third parties. Council makes no representation and gives no warranty about the accuracy, reliability, completeness or suitability for any particular purpose of the information. Persons should not rely on the information shown in this document to make any decision with financial or legal implications and should instead rely on their own enquiries. To the full extent that it is able to do so in law, Council disclaims all liability (including liability in negligence) for all costs, losses and damages (including indirect and consequential costs, losses and damages) caused by or arising from anyone using or relying on the information shown in this document for any purpose whatsoever. © Copyright Moreton Bay Regional Council 2021

DCDB (Version April 2016) is reproduced with the permission of the State of Queensland



**ZM-74
Zoning Map**



Outside Moreton
Bay Region Local
Government Area

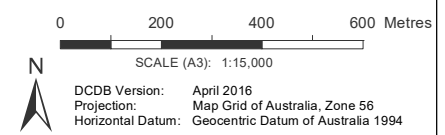
**PLANNING SCHEME
ZONING MAP**

- Local plan boundary
- Local plan precincts
- Zone precincts
- Property boundaries

- Zones**
- General residential
 - Centre
 - Recreation and open space
 - Environmental management and conservation
 - Industry
 - Community facilities
 - Emerging community
 - Extractive industry
 - Limited development
 - Rural
 - Rural residential
 - Township

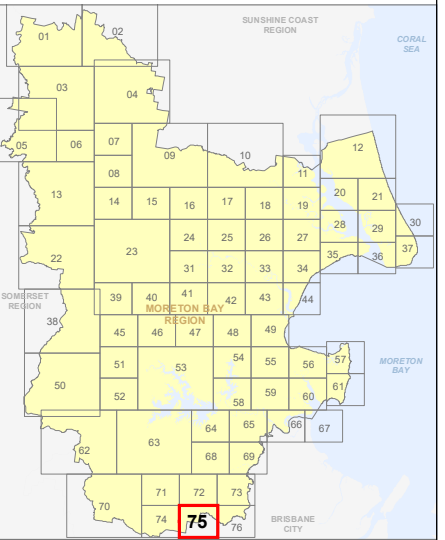
- Precinct Abbreviations**
- CFC - Cedarton Foresters Cooperative and Mt Nebo plant nursery
 - Cc - Coastal communities
 - Dc - District centre
 - Gi - General industry
 - Int - Interim
 - Lc - Local centre
 - Li - Light industry
 - Mar - Marine industry
 - Mib - Mixed industry and business
 - Ng - Next generation neighbourhood
 - Ri - Restricted industry
 - Spc - Specialised centre
 - Spt - Sport and recreation
 - Sub - Suburban neighbourhood
 - Tc - Township centre
 - Ti - Township industry
 - Tcv - Township convenience
 - Tr - Township residential
 - Trans - Transition
 - Urb - Urban neighbourhood
 - Util - Utilities

Effective 26 October 2021

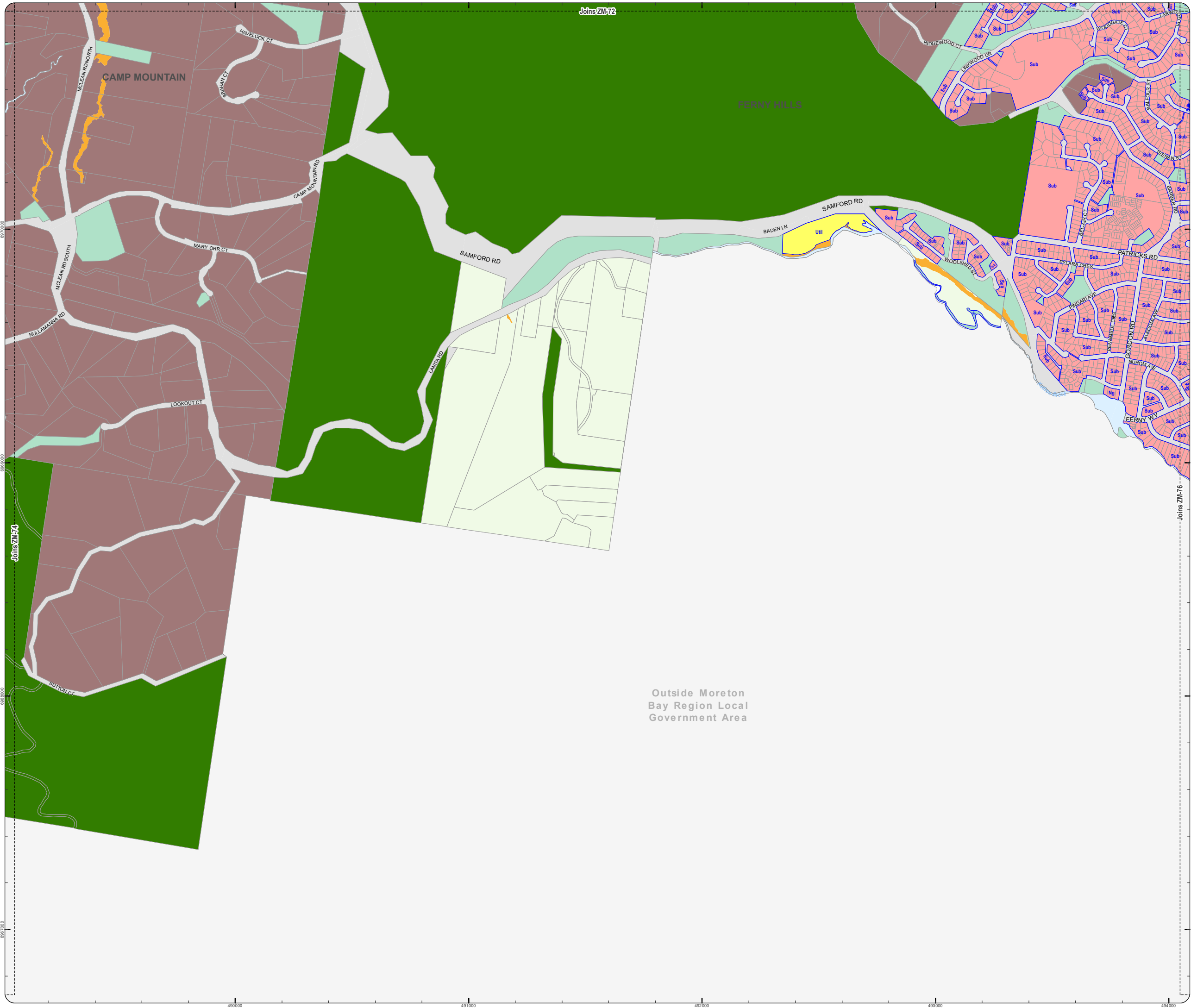


DISCLAIMER: Some of the information shown in this document has been provided to Council from external third parties. Council makes no representation and gives no warranty about the accuracy, reliability, completeness or suitability for any particular purpose of the information. Persons should not rely on the information shown in this document to make any decision with financial or legal implications and should instead rely on their own enquiries. To the full extent that it is able to do so in law, Council disclaims all liability (including liability in negligence) for all costs, losses and damages (including indirect and consequential costs, losses and damages) caused by or arising from anyone using or relying on the information shown in this document for any purpose whatsoever.
© Copyright Moreton Bay Regional Council 2021

DCDB (Version April 2016) is reproduced with the permission of the State of Queensland



**ZM-75
Zoning Map**



Outside Moreton
Bay Region Local
Government Area

**PLANNING SCHEME
ZONING MAP**

- Local plan boundary
- Local plan precincts
- Zone precincts
- Property boundaries

- Zones**
- General residential
 - Centre
 - Recreation and open space
 - Environmental management and conservation
 - Industry
 - Community facilities
 - Emerging community
 - Extractive industry
 - Limited development
 - Rural
 - Rural residential
 - Township

- Precinct Abbreviations**
- CFC - Cedarton Foresters Cooperative and Mt Nebo plant nursery
 - Cc - Coastal communities
 - Dc - District centre
 - Gi - General industry
 - Int - Interim
 - Lc - Local centre
 - Li - Light industry
 - Mar - Marine industry
 - Mib - Mixed industry and business
 - Ng - Next generation neighbourhood
 - Ri - Restricted industry
 - Spc - Specialised centre
 - Spt - Sport and recreation
 - Sub - Suburban neighbourhood
 - Tc - Township centre
 - Ti - Township industry
 - Tcv - Township convenience
 - Tr - Township residential
 - Trans - Transition
 - Urb - Urban neighbourhood
 - Util - Utilities

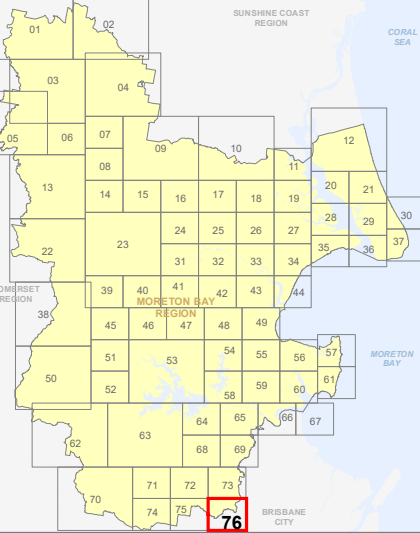
Effective 26 October 2021



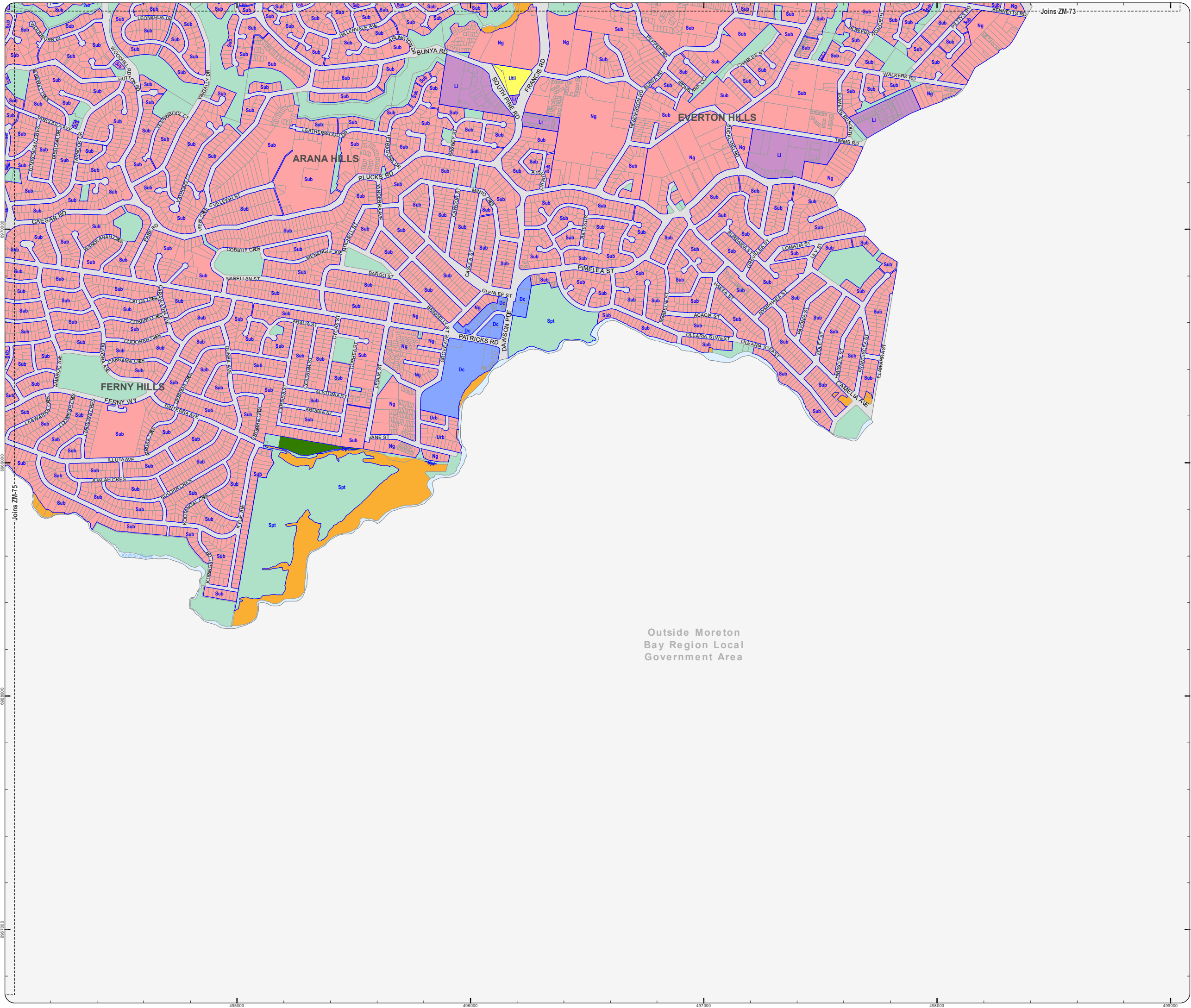
DCDB Version: April 2016
Projection: Map Grid of Australia, Zone 56
Horizontal Datum: Geocentric Datum of Australia 1994

DISCLAIMER: Some of the information shown in this document has been provided to Council from external third parties. Council makes no representation and gives no warranty about the accuracy, reliability, completeness or suitability for any particular purpose of the information. Persons should not rely on the information shown in this document to make any decision with financial or legal implications and should instead rely on their own enquiries. To the full extent that it is able to do so in law, Council disclaims all liability (including liability in negligence) for all costs, losses and damages (including indirect and consequential costs, losses and damages) caused by or arising from anyone using or relying on the information shown in this document for any purpose whatsoever. © Copyright Moreton Bay Regional Council 2021

DCDB (Version April 2016) is reproduced with the permission of the State of Queensland



**ZM-76
Zoning Map**



Outside Moreton Bay Region Local Government Area