

LOCAL GOVERNMENT INFRASTRUCTURE PLAN
PLAN FOR TRUNK INFRASTRUCTURE -
PUBLIC PARKS AND LAND FOR COMMUNITY FACILITIES

- Property boundary
- Future Trunk Land For Community Facilities Network**
 - Future Land for Community Facilities - Location Approximate
 - Note: The Moreton Bay Local Government boundary is the service catchment for the Community Facilities Network
- Future Trunk Public Parks Network**
 - Future Recreation Park
 - RR - Regional Recreation Park
 - RC - Regional Civic
 - RF - Regional Foreshore
 - DR - District Recreation Park
 - DC - District Civic
 - DF - District Foreshore
 - LR - Local Recreation Park
 - LF - Local Foreshore
 - Future Sports Facility
 - RS - Regional Sport
 - DS - District Sport
- Location
 - Approximate
 - Exact
- Solution
 - Investigation
 - New Land
 - New Land & Embellishment
 - Upgrade
- Public Parks Service Catchments
 - Catchment Boundary
- Existing Trunk Land For Community Facilities Network**
 - Existing Community Facilities Network
- Existing Trunk Public Parks Network**
 - Existing Public Parks Network

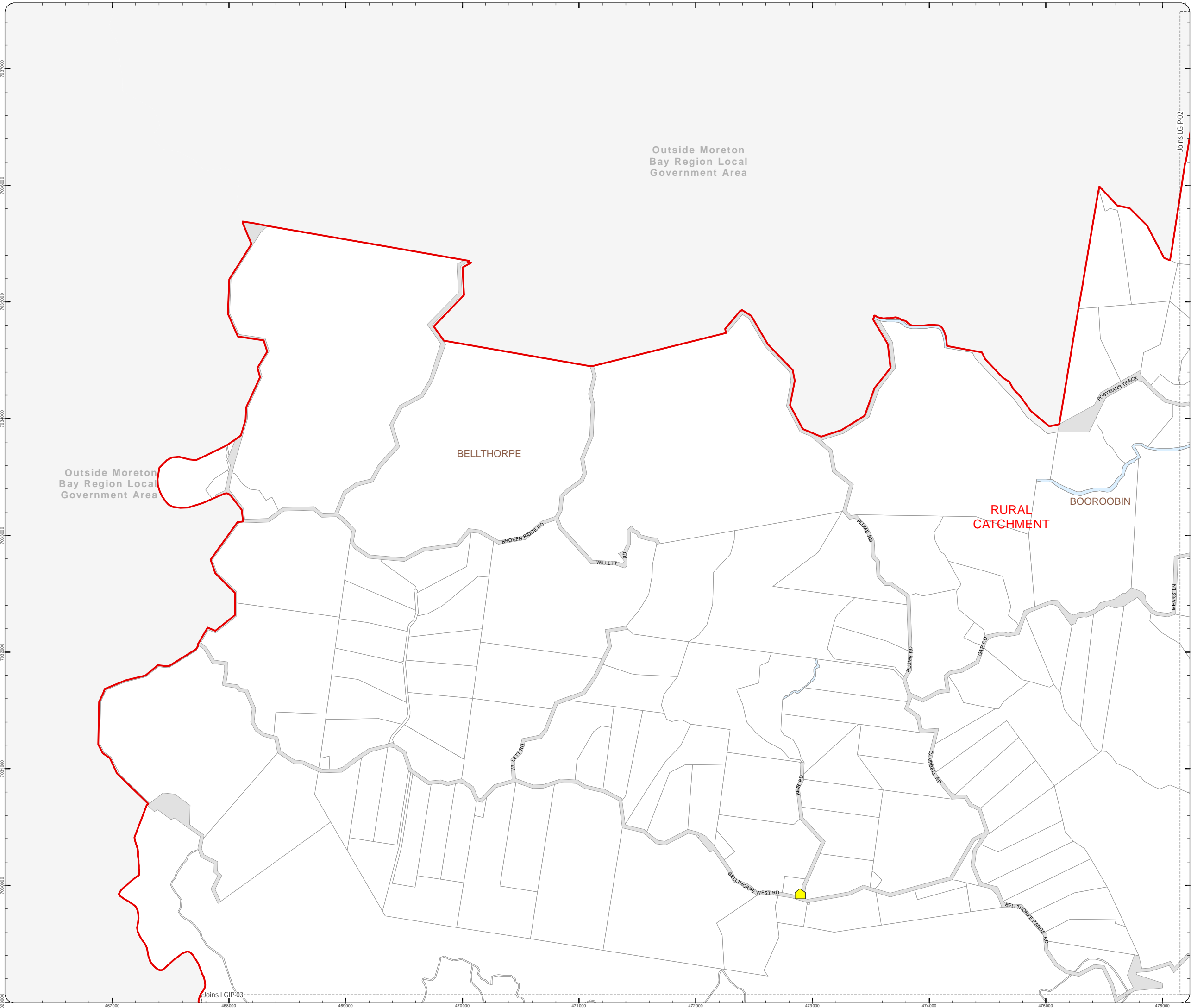
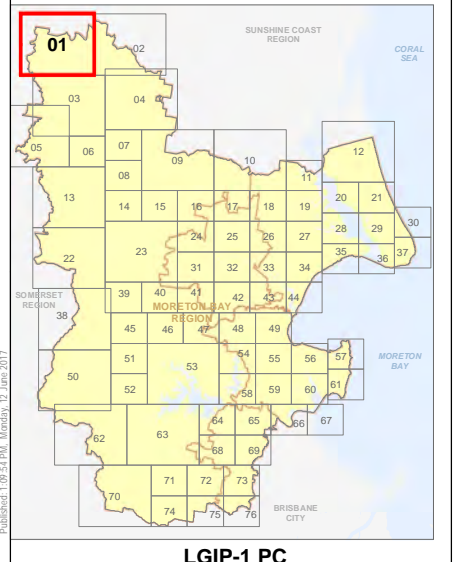
Effective from 3 July 2017

SCALE (A3): 1:30,000

Date Produced: 12 June 2017
 Projection: Map Grid of Australia, Zone 56
 Horizontal Datum: Geocentric Datum of Australia 1994

DISCLAIMER: Some of the information shown in this document has been provided to Council from external third parties. Council makes no representation and gives no warranty about the accuracy, reliability, completeness or suitability for any particular purpose of the information. Persons should not rely on the information shown in this document to make any decision with financial or legal implications and should instead rely on their own enquiries. To the full extent that it is able to do so in law, Council disclaims all liability (including liability in negligence) for all costs, losses and damages (including indirect and consequential costs, losses and damages) caused by or arising from anyone using or relying on the information shown in this document for any purpose whatsoever. © Copyright Moreton Bay Regional Council 2017

DCDB (Version Apr 2016) is reproduced with the permission of the State of Queensland.



LOCAL GOVERNMENT INFRASTRUCTURE PLAN
PLAN FOR TRUNK INFRASTRUCTURE -
PUBLIC PARKS AND LAND FOR COMMUNITY FACILITIES

Property boundary

Future Trunk Land For Community Facilities Network

Future Land for Community Facilities - Location Approximate
Note: The Moreton Bay Local Government boundary is the service catchment for the Community Facilities Network

Future Trunk Public Parks Network

Future Recreation Park

- RR - Regional Recreation Park
- RC - Regional Civic
- RF - Regional Foreshore
- DR - District Recreation Park
- DC - District Civic
- DF - District Foreshore
- LR - Local Recreation Park
- LF - Local Foreshore

Future Sports Facility

- RS - Regional Sport
- DS - District Sport

Location

- Approximate
- Exact

Solution

- Investigation
- New Land
- New Land & Embellishment
- Upgrade

Public Parks Service Catchments

Catchment Boundary

Existing Trunk Land For Community Facilities Network

Existing Community Facilities Network

Existing Trunk Public Parks Network

Existing Public Parks Network

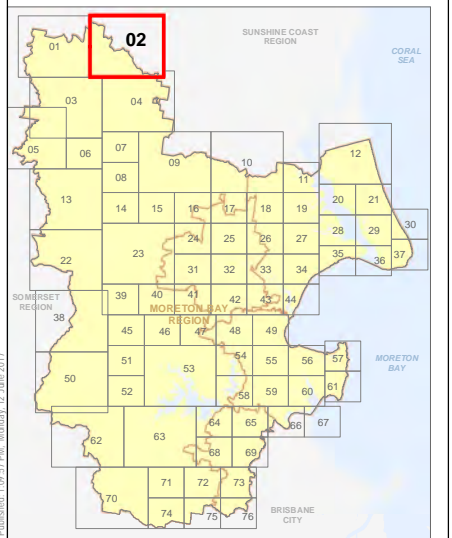
Effective from 3 July 2017

0 400 800 1,200 Metres

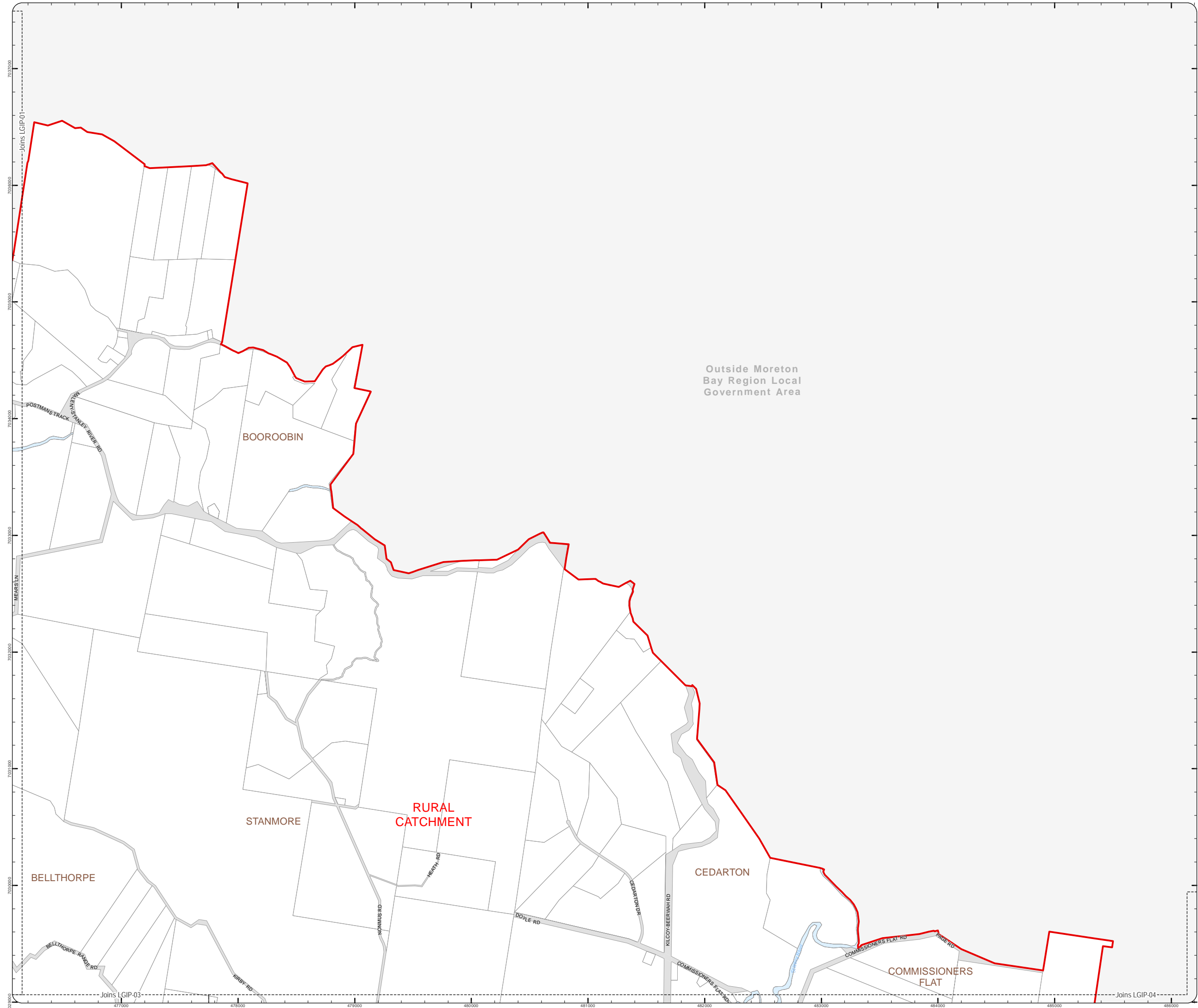
SCALE (A3): 1:30,000
Date Produced: 12 June 2017
Projection: Map Grid of Australia, Zone 56
Horizontal Datum: Geocentric Datum of Australia 1994

DISCLAIMER: Some of the information shown in this document has been provided to Council from external third parties. Council makes no representation and gives no warranty about the accuracy, reliability, completeness or suitability for any particular purpose of the information. Persons should not rely on the information shown in this document to make any decision with financial or legal implications and should instead rely on their own enquiries. To the full extent that it is able to do so in law, Council disclaims all liability (including liability in negligence) for all costs, losses and damages (including indirect and consequential costs, losses and damages) caused by or arising from anyone using or relying on the information shown in this document for any purpose whatsoever. © Copyright Moreton Bay Regional Council 2017

DCDB (Version Apr 2016) is reproduced with the permission of the State of Queensland.



LGIP-2 PC



Property boundary

Future Trunk Land For Community Facilities Network

Future Land for Community Facilities - Location Approximate
Note: The Moreton Bay Local Government boundary is the service catchment for the Community Facilities Network

Future Trunk Public Parks Network

Future Recreation Park

- RR - Regional Recreation Park
- RC - Regional Civic
- RF - Regional Foreshore
- DR - District Recreation Park
- DC - District Civic
- DF - District Foreshore
- LR - Local Recreation Park
- LF - Local Foreshore

Future Sports Facility

- RS - Regional Sport
- DS - District Sport

Location

- Approximate
- Exact

Solution

- Investigation
- New Land
- New Land & Embellishment
- Upgrade

Public Parks Service Catchments

Catchment Boundary

Existing Trunk Land For Community Facilities Network

Existing Community Facilities Network

Existing Trunk Public Parks Network

Existing Public Parks Network

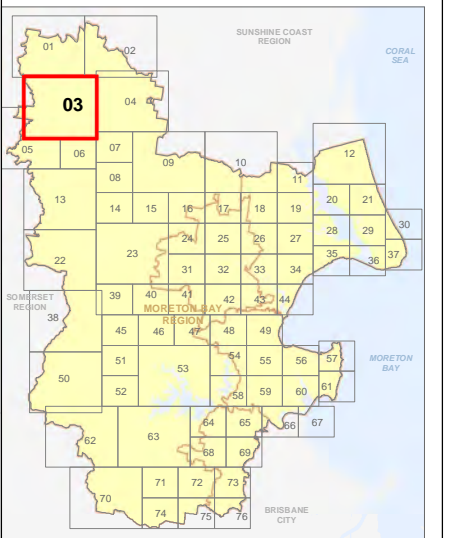
Effective from 3 July 2017



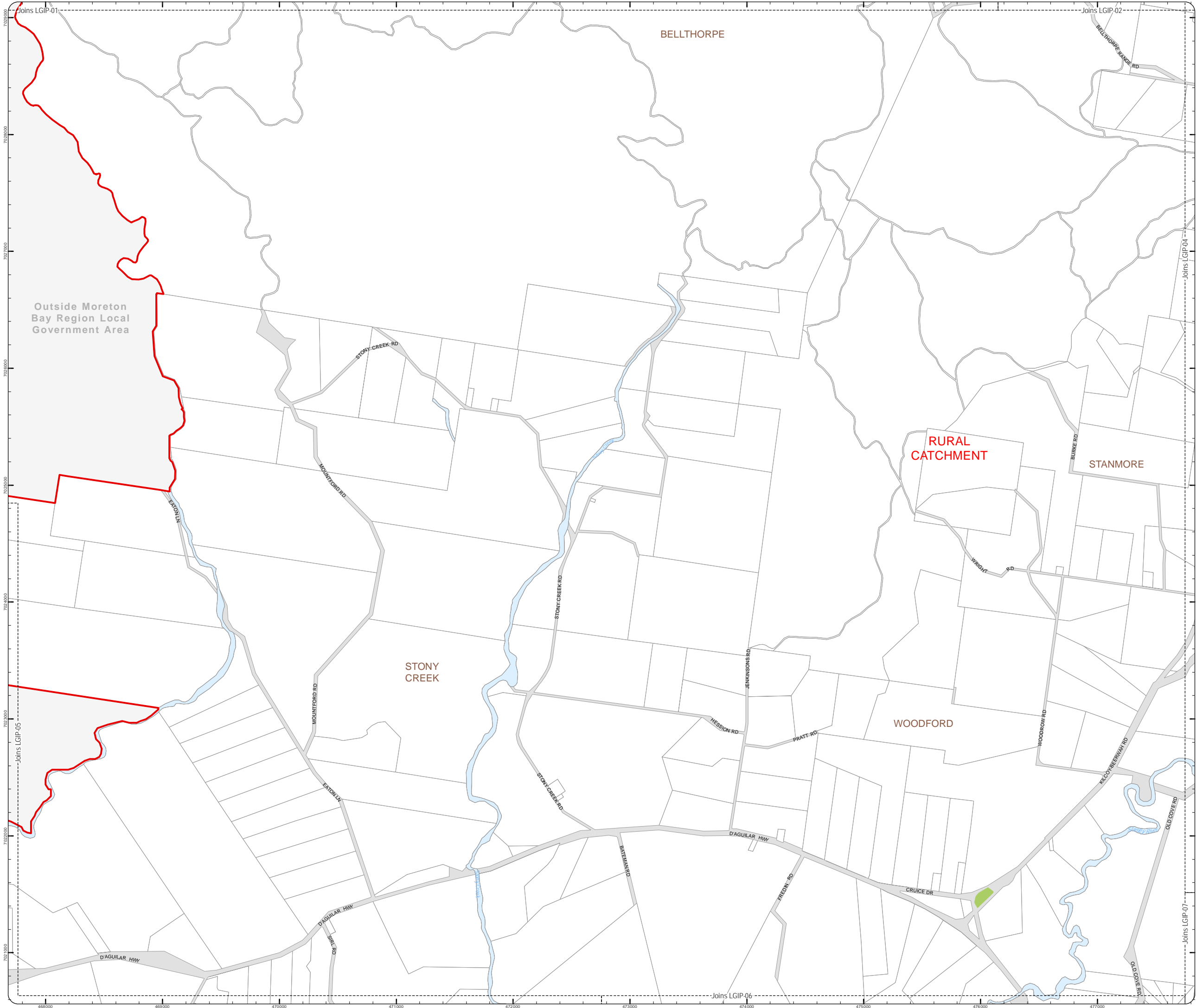
SCALE (A3): 1:30,000
Date Produced: 12 June 2017
Projection: Map Grid of Australia, Zone 56
Horizontal Datum: Geocentric Datum of Australia 1994

DISCLAIMER: Some of the information shown in this document has been provided to Council from external third parties. Council makes no representation and gives no warranty about the accuracy, reliability, completeness or suitability for any particular purpose of the information. Persons should not rely on the information shown in this document to make any decision with financial or legal implications and should instead rely on their own enquiries. To the full extent that it is able to do so in law, Council disclaims all liability (including liability in negligence) for all costs, losses and damages (including indirect and consequential costs, losses and damages) caused by or arising from anyone using or relying on the information shown in this document for any purpose whatsoever. © Copyright Moreton Bay Regional Council 2017

DCDB (Version Apr 2016) is reproduced with the permission of the State of Queensland.



LGIP-3 PC



LOCAL GOVERNMENT INFRASTRUCTURE PLAN
PLAN FOR TRUNK INFRASTRUCTURE -
PUBLIC PARKS AND LAND FOR COMMUNITY FACILITIES

Property boundary

Future Trunk Land For Community Facilities Network

Future Land for Community Facilities - Location Approximate
Note: The Moreton Bay Local Government boundary is the service catchment for the Community Facilities Network

Future Trunk Public Parks Network

- Future Recreation Park
- RR - Regional Recreation Park
 - RC - Regional Civic
 - RF - Regional Foreshore
 - DR - District Recreation Park
 - DC - District Civic
 - DF - District Foreshore
 - LR - Local Recreation Park
 - LF - Local Foreshore

Future Sports Facility

- RS - Regional Sport
- DS - District Sport

Location

- Approximate
- Exact

Solution

- Investigation
- New Land
- New Land & Embellishment
- Upgrade

Public Parks Service Catchments

Catchment Boundary

Existing Trunk Land For Community Facilities Network

Existing Community Facilities Network

Existing Trunk Public Parks Network

Existing Public Parks Network

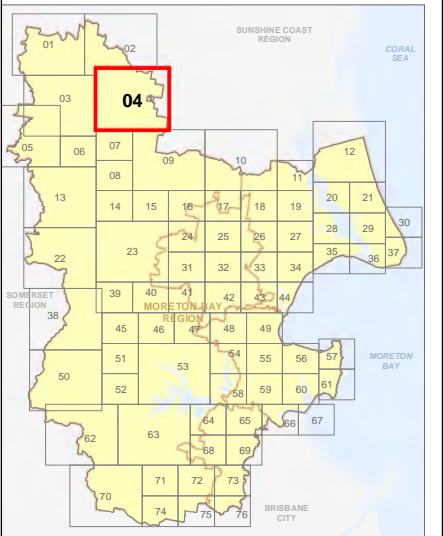
Effective from 3 July 2017



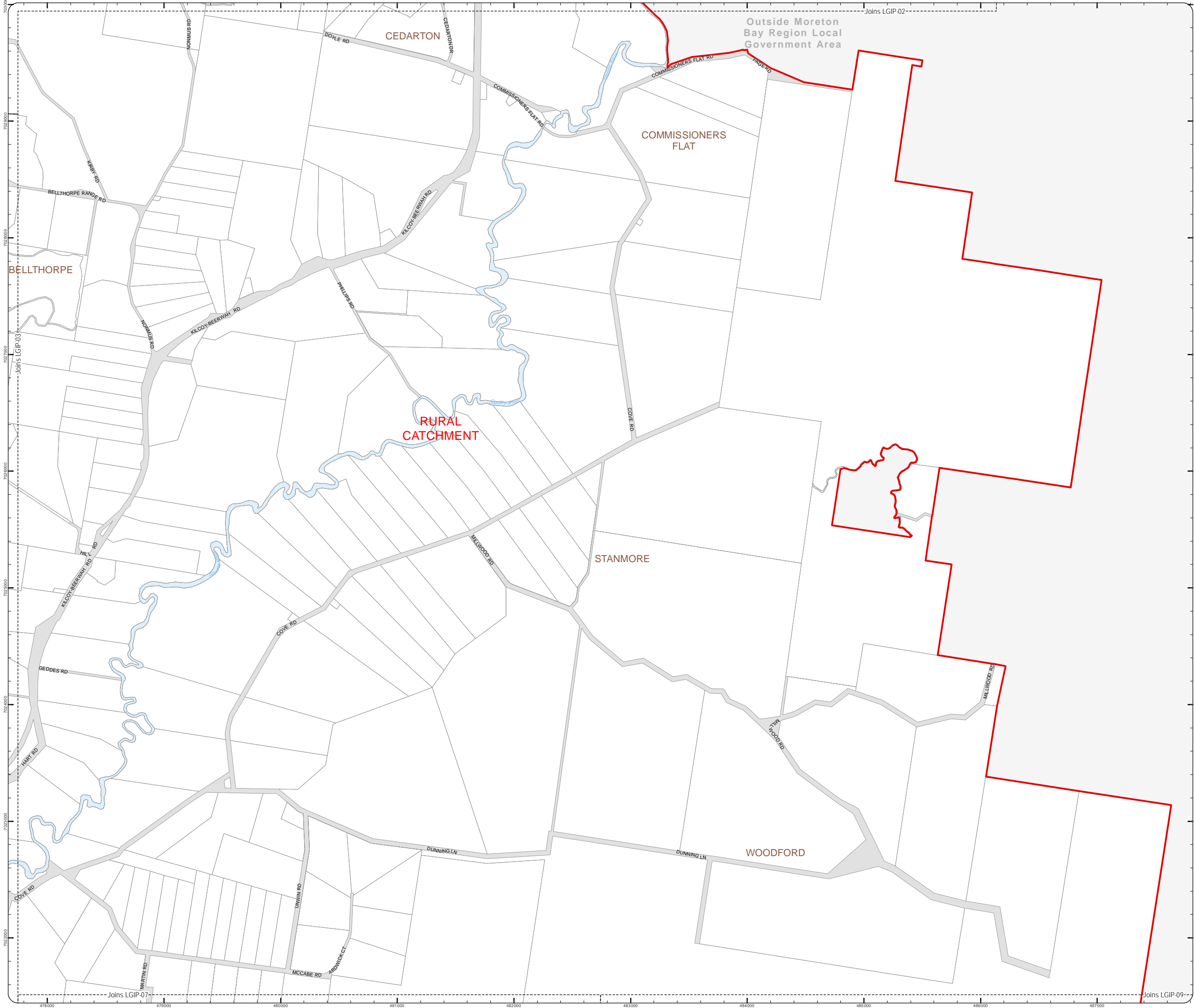
SCALE (A3): 1:30,000
Date Produced: 12 June 2017
Projection: Map Grid of Australia, Zone 56
Horizontal Datum: Geocentric Datum of Australia 1994

DISCLAIMER: Some of the information shown in this document has been provided to Council from external third parties. Council makes no representation and gives no warranty about the accuracy, reliability, completeness or suitability for any particular purpose of the information. Persons should not rely on the information shown in this document to make any decision with financial or legal implications and should instead rely on their own enquiries. To the full extent that it is able to do so in law, Council disclaims all liability (including liability in negligence) for all costs, losses and damages (including indirect and consequential costs, losses and damages) caused by or arising from anyone using or relying on the information shown in this document for any purpose whatsoever. © Copyright Moreton Bay Regional Council 2017

DCDB (Version Apr 2016) is reproduced with the permission of the State of Queensland.



LGIP-4 PC



LOCAL GOVERNMENT INFRASTRUCTURE PLAN
PLAN FOR TRUNK INFRASTRUCTURE -
PUBLIC PARKS AND LAND FOR COMMUNITY FACILITIES

- Property boundary

- Future Trunk Land For Community Facilities Network**
 - Future Land for Community Facilities - Location Approximate
 - Note: The Moreton Bay Local Government boundary is the service catchment for the Community Facilities Network

- Future Trunk Public Parks Network**
 - Future Recreation Park
 - RR - Regional Recreation Park
 - RC - Regional Civic
 - RF - Regional Foreshore
 - DR - District Recreation Park
 - DC - District Civic
 - DF - District Foreshore
 - LR - Local Recreation Park
 - LF - Local Foreshore
 - Future Sports Facility
 - RS - Regional Sport
 - DS - District Sport

- Location
 - Approximate
 - Exact

- Solution
 - Investigation
 - New Land
 - New Land & Embellishment
 - Upgrade

- Public Parks Service Catchments
 - Catchment Boundary

- Existing Trunk Land For Community Facilities Network**
 - Existing Community Facilities Network

- Existing Trunk Public Parks Network**
 - Existing Public Parks Network

Effective from 3 July 2017

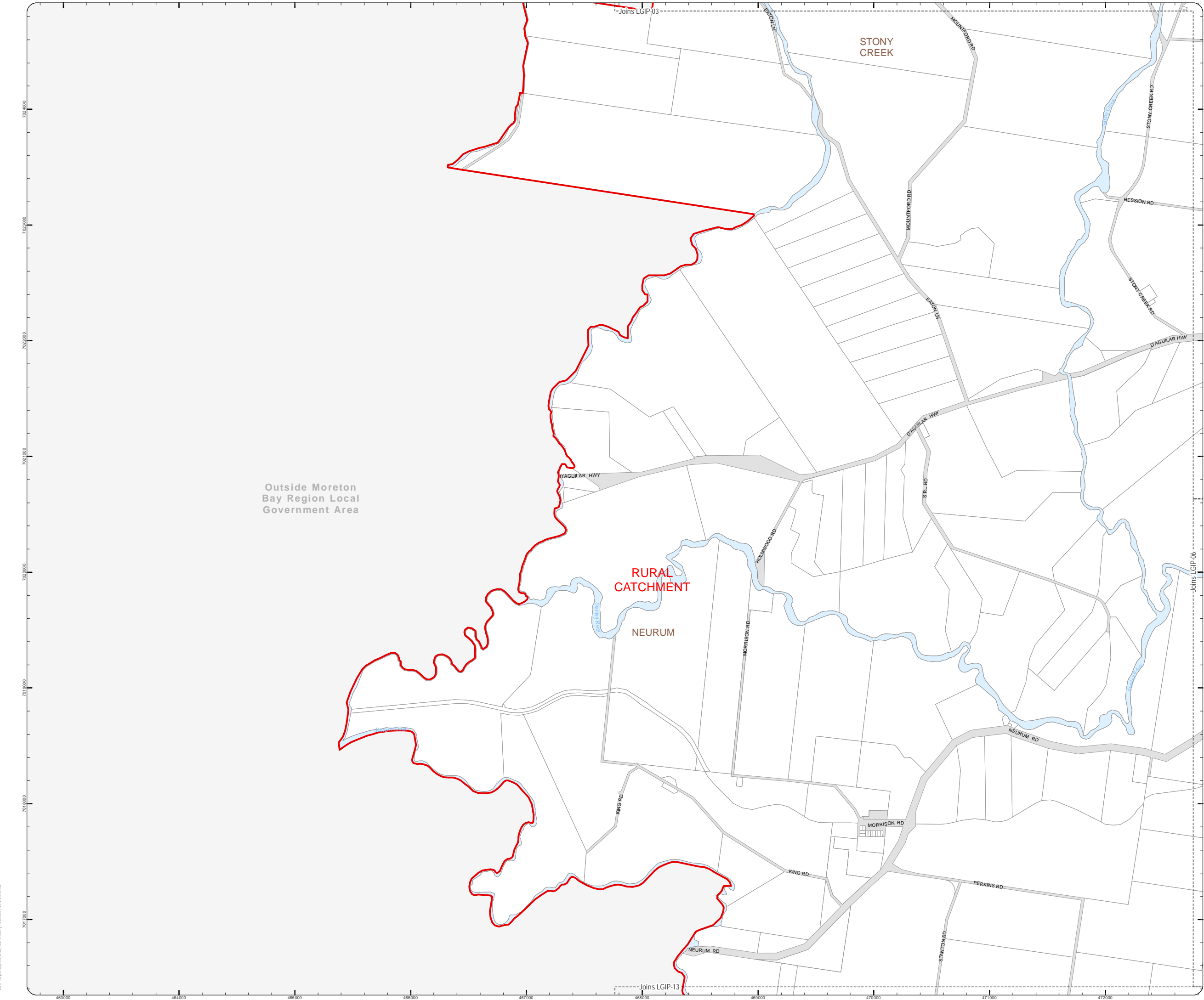
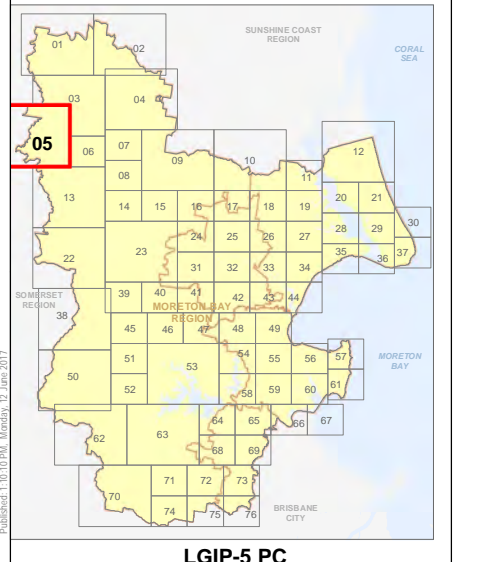
0 400 800 1,200 Metres

SCALE (A3): 1:30,000

Date Produced: 12 June 2017
 Projection: Map Grid of Australia, Zone 56
 Horizontal Datum: Geocentric Datum of Australia 1994

DISCLAIMER: Some of the information shown in this document has been provided to Council from external third parties. Council makes no representation and gives no warranty about the accuracy, reliability, completeness or suitability for any particular purpose of the information. Persons should not rely on the information shown in this document to make any decision with financial or legal implications and should instead rely on their own enquiries. To the full extent that it is able to do so in law, Council disclaims all liability (including liability in negligence) for all costs, losses and damages (including indirect and consequential costs, losses and damages) caused by or arising from anyone using or relying on the information shown in this document for any purpose whatsoever. © Copyright Moreton Bay Regional Council 2017

DCDB (Version Apr 2016) is reproduced with the permission of the State of Queensland.



- Property boundary

- Future Trunk Land For Community Facilities Network**
 - Future Land for Community Facilities - Location Approximate
 - Note: The Moreton Bay Local Government boundary is the service catchment for the Community Facilities Network

- Future Trunk Public Parks Network**
- Future Recreation Park
 - RR - Regional Recreation Park
 - RC - Regional Civic
 - RF - Regional Foreshore
 - DR - District Recreation Park
 - DC - District Civic
 - DF - District Foreshore
 - LR - Local Recreation Park
 - LF - Local Foreshore
- Future Sports Facility
 - RS - Regional Sport
 - DS - District Sport
- Location
 - Approximate
 - Exact
- Solution
 - Investigation
 - New Land
 - New Land & Embellishment
 - Upgrade
- Public Parks Service Catchments
 - Catchment Boundary
- Existing Trunk Land For Community Facilities Network**
 - Existing Community Facilities Network
- Existing Trunk Public Parks Network**
 - Existing Public Parks Network

Effective from 3 July 2017

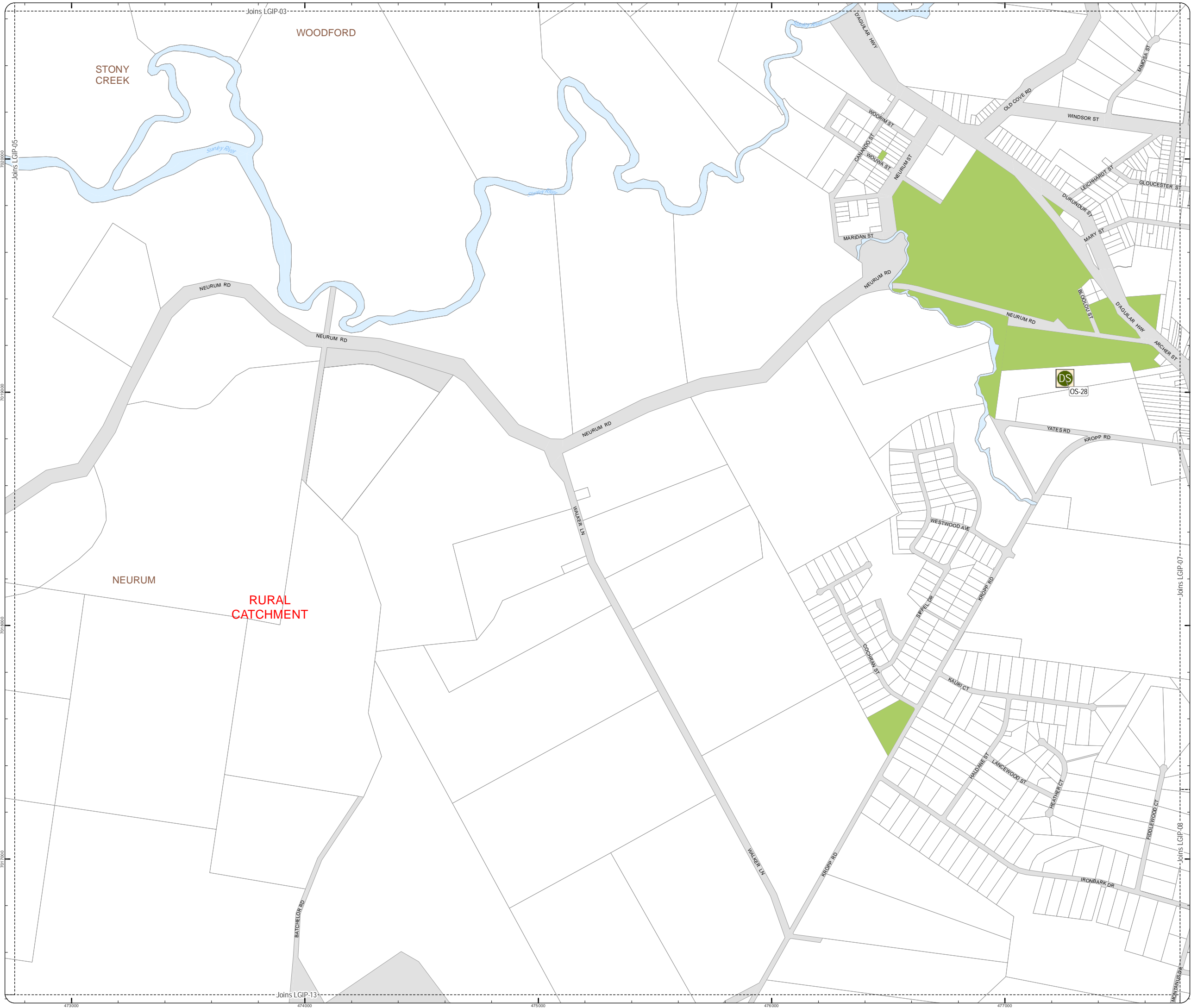
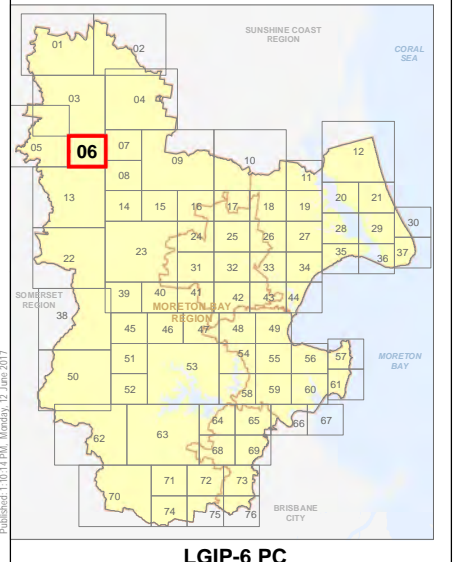
0 200 400 600 Metres

SCALE (A3): 1:15,000

Date Produced: 12 June 2017
 Projection: Map Grid of Australia, Zone 56
 Horizontal Datum: Geocentric Datum of Australia 1994

DISCLAIMER: Some of the information shown in this document has been provided to Council from external third parties. Council makes no representation and gives no warranty about the accuracy, reliability, completeness or suitability for any particular purpose of the information. Persons should not rely on the information shown in this document to make any decision with financial or legal implications and should instead rely on their own enquiries. To the full extent that it is able to do so in law, Council disclaims all liability (including liability in negligence) for all costs, losses and damages (including indirect and consequential costs, losses and damages) caused by or arising from anyone using or relying on the information shown in this document for any purpose whatsoever. © Copyright Moreton Bay Regional Council 2017

DCDB (Version Apr 2016) is reproduced with the permission of the State of Queensland.



Property boundary

Future Trunk Land For Community Facilities Network

Future Land for Community Facilities - Location Approximate
Note: The Moreton Bay Local Government boundary is the service catchment for the Community Facilities Network

Future Trunk Public Parks Network

- Future Recreation Park
- RR - Regional Recreation Park
 - RC - Regional Civic
 - RF - Regional Foreshore
 - DR - District Recreation Park
 - DC - District Civic
 - DF - District Foreshore
 - LR - Local Recreation Park
 - LF - Local Foreshore

Future Sports Facility

- RS - Regional Sport
- DS - District Sport

Location

- Approximate
- Exact

Solution

- Investigation
- New Land
- New Land & Embellishment
- Upgrade

Public Parks Service Catchments

Catchment Boundary

Existing Trunk Land For Community Facilities Network

Existing Community Facilities Network

Existing Trunk Public Parks Network

Existing Public Parks Network

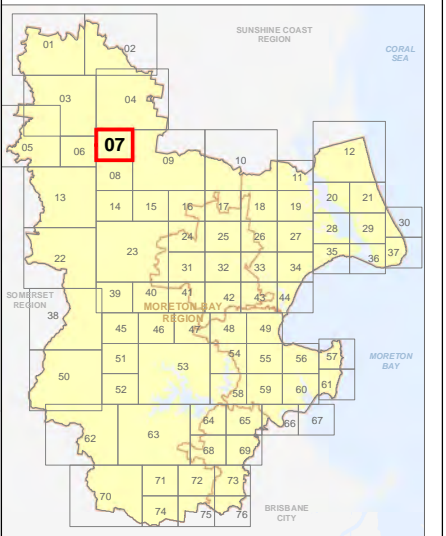
Effective from 3 July 2017



SCALE (A3): 1:15,000
Date Produced: 12 June 2017
Projection: Map Grid of Australia, Zone 56
Horizontal Datum: Geocentric Datum of Australia 1994

DISCLAIMER: Some of the information shown in this document has been provided to Council from external third parties. Council makes no representation and gives no warranty about the accuracy, reliability, completeness or suitability for any particular purpose of the information. Persons should not rely on the information shown in this document to make any decision with financial or legal implications and should instead rely on their own enquiries. To the full extent that it is able to do so in law, Council disclaims all liability (including liability in negligence) for all costs, losses and damages (including indirect and consequential costs, losses and damages) caused by or arising from anyone using or relying on the information shown in this document for any purpose whatsoever. © Copyright Moreton Bay Regional Council 2017

DCDB (Version Apr 2016) is reproduced with the permission of the State of Queensland.



LGIP-7 PC



Property boundary

Future Trunk Land For Community Facilities Network

Future Land for Community Facilities - Location Approximate
Note: The Moreton Bay Local Government boundary is the service catchment for the Community Facilities Network

Future Trunk Public Parks Network

Future Recreation Park

- RR - Regional Recreation Park
- RC - Regional Civic
- RF - Regional Foreshore
- DR - District Recreation Park
- DC - District Civic
- DF - District Foreshore
- LR - Local Recreation Park
- LF - Local Foreshore

Future Sports Facility

- RS - Regional Sport
- DS - District Sport

Location

- Approximate
- Exact

Solution

- Investigation
- New Land
- New Land & Embellishment
- Upgrade

Public Parks Service Catchments

Catchment Boundary

Existing Trunk Land For Community Facilities Network

Existing Community Facilities Network

Existing Trunk Public Parks Network

Existing Public Parks Network

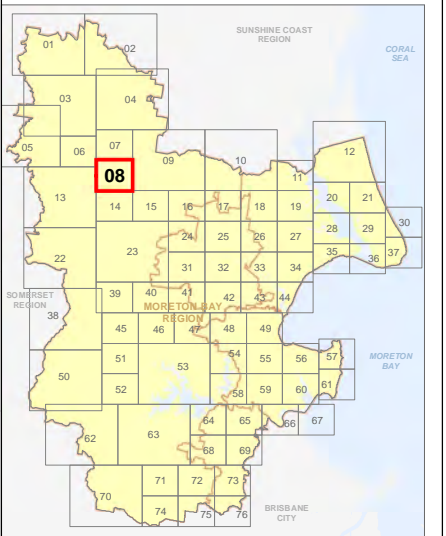
Effective from 3 July 2017

0 200 400 600 Metres

SCALE (A3): 1:15,000
Date Produced: 12 June 2017
Projection: Map Grid of Australia, Zone 56
Horizontal Datum: Geocentric Datum of Australia 1994

DISCLAIMER: Some of the information shown in this document has been provided to Council from external third parties. Council makes no representation and gives no warranty about the accuracy, reliability, completeness or suitability for any particular purpose of the information. Persons should not rely on the information shown in this document to make any decision with financial or legal implications and should instead rely on their own enquiries. To the full extent that it is able to do so in law, Council disclaims all liability (including liability in negligence) for all costs, losses and damages (including indirect and consequential costs, losses and damages) caused by or arising from anyone using or relying on the information shown in this document for any purpose whatsoever. © Copyright Moreton Bay Regional Council 2017

DCDB (Version Apr 2016) is reproduced with the permission of the State of Queensland.



LGIP-8 PC



LOCAL GOVERNMENT INFRASTRUCTURE PLAN
PLAN FOR TRUNK INFRASTRUCTURE -
PUBLIC PARKS AND LAND FOR COMMUNITY FACILITIES

Property boundary

Future Trunk Land For Community Facilities Network

Future Land for Community Facilities - Location Approximate
Note: The Moreton Bay Local Government boundary is the service catchment for the Community Facilities Network

Future Trunk Public Parks Network

- Future Recreation Park
- RR - Regional Recreation Park
 - RC - Regional Civic
 - RF - Regional Foreshore
 - DR - District Recreation Park
 - DC - District Civic
 - DF - District Foreshore
 - LR - Local Recreation Park
 - LF - Local Foreshore

Future Sports Facility

- RS - Regional Sport
- DS - District Sport

Location

- Approximate
- Exact

Solution

- Investigation
- New Land
- New Land & Embellishment
- Upgrade

Public Parks Service Catchments

Catchment Boundary

Existing Trunk Land For Community Facilities Network

Existing Community Facilities Network

Existing Trunk Public Parks Network

Existing Public Parks Network

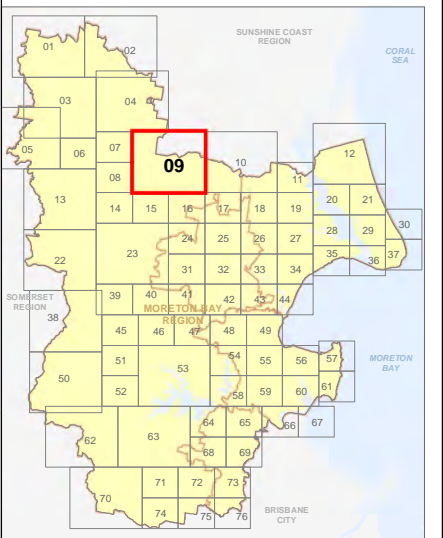
Effective from 3 July 2017



SCALE (A3): 1:30,000
Date Produced: 12 June 2017
Projection: Map Grid of Australia, Zone 56
Horizontal Datum: Geocentric Datum of Australia 1994

DISCLAIMER: Some of the information shown in this document has been provided to Council from external third parties. Council makes no representation and gives no warranty about the accuracy, reliability, completeness or suitability for any particular purpose of the information. Persons should not rely on the information shown in this document to make any decision with financial or legal implications and should instead rely on their own enquiries. To the full extent that it is able to do so in law, Council disclaims all liability (including liability in negligence) for all costs, losses and damages (including indirect and consequential costs, losses and damages) caused by or arising from anyone using or relying on the information shown in this document for any purpose whatsoever. © Copyright Moreton Bay Regional Council 2017

DCDB (Version Apr 2016) is reproduced with the permission of the State of Queensland.



LGIP-9 PC



Property boundary

Future Trunk Land For Community Facilities Network

Future Land for Community Facilities - Location Approximate
Note: The Moreton Bay Local Government boundary is the service catchment for the Community Facilities Network

Future Trunk Public Parks Network

Future Recreation Park

- RR - Regional Recreation Park
- RC - Regional Civic
- RF - Regional Foreshore
- DR - District Recreation Park
- DC - District Civic
- DF - District Foreshore
- LR - Local Recreation Park
- LF - Local Foreshore

Future Sports Facility

- RS - Regional Sport
- DS - District Sport

Location

- Approximate
- Exact

Solution

- Investigation
- New Land
- New Land & Embellishment
- Upgrade

Public Parks Service Catchments

Catchment Boundary


Existing Trunk Land For Community Facilities Network

Existing Community Facilities Network

Existing Trunk Public Parks Network

Existing Public Parks Network

Effective from 3 July 2017

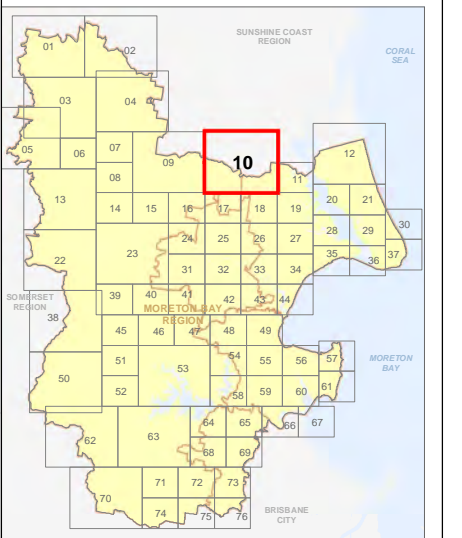


SCALE (A3): 1:30,000

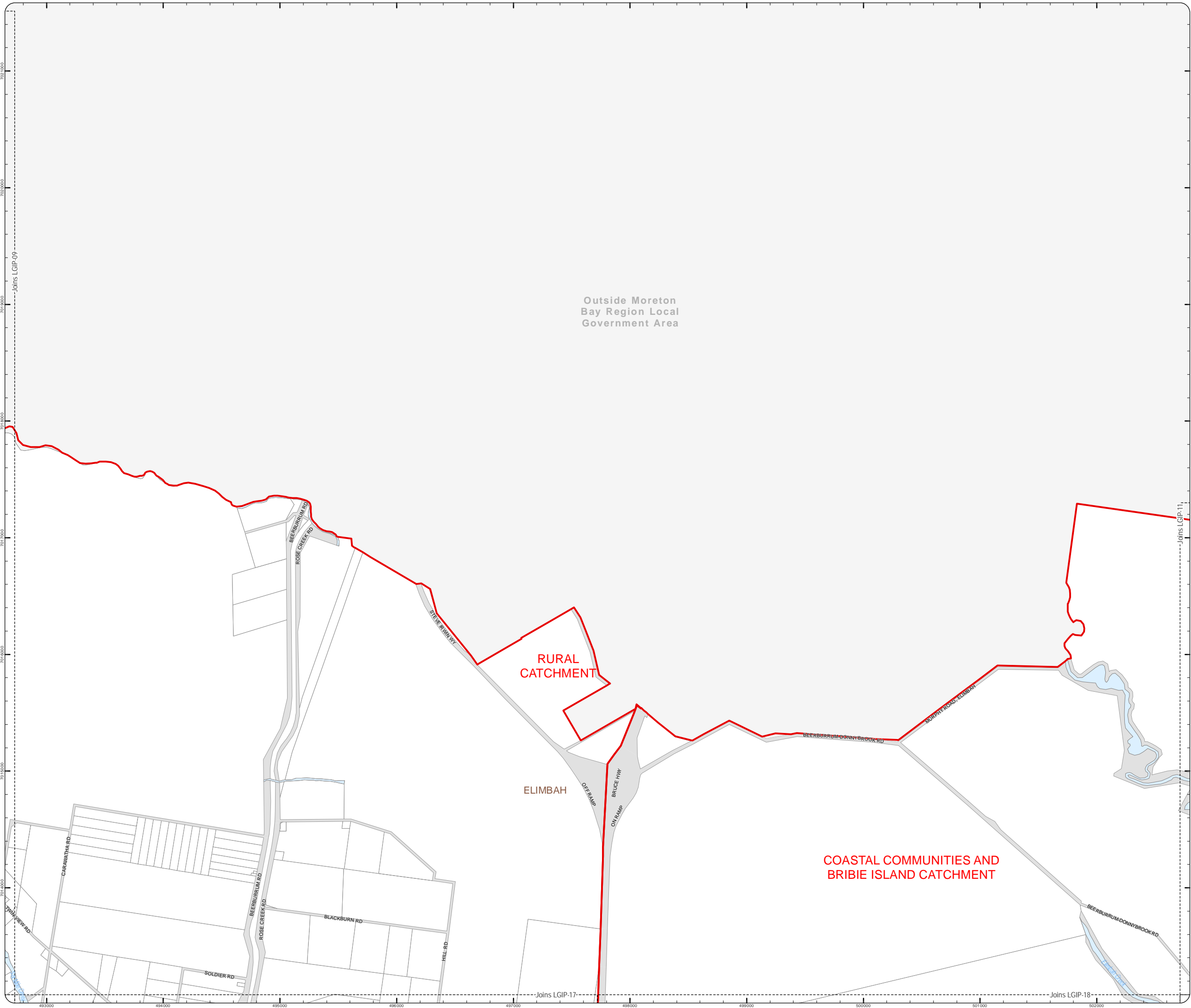
Date Produced: 12 June 2017
Projection: Map Grid of Australia, Zone 56
Horizontal Datum: Geocentric Datum of Australia 1994

DISCLAIMER: Some of the information shown in this document has been provided to Council from external third parties. Council makes no representation and gives no warranty about the accuracy, reliability, completeness or suitability for any particular purpose of the information. Persons should not rely on the information shown in this document to make any decision with financial or legal implications and should instead rely on their own enquiries. To the full extent that it is able to do so in law, Council disclaims all liability (including liability in negligence) for all costs, losses and damages (including indirect and consequential costs, losses and damages) caused by or arising from anyone using or relying on the information shown in this document for any purpose whatsoever. © Copyright Moreton Bay Regional Council 2017

DCDB (Version Apr 2016) is reproduced with the permission of the State of Queensland.



LGIP-10 PC



**LOCAL GOVERNMENT INFRASTRUCTURE PLAN
PLAN FOR TRUNK INFRASTRUCTURE -
PUBLIC PARKS AND LAND FOR COMMUNITY FACILITIES**

- Property boundary

- Future Trunk Land For Community Facilities Network**
 - Future Land for Community Facilities - Location Approximate
 - Note: The Moreton Bay Local Government boundary is the service catchment for the Community Facilities Network

- Future Trunk Public Parks Network**

Future Recreation Park

 - RR - Regional Recreation Park
 - RC - Regional Civic
 - RF - Regional Foreshore
 - DR - District Recreation Park
 - DC - District Civic
 - DF - District Foreshore
 - LR - Local Recreation Park
 - LF - Local Foreshore

Future Sports Facility

 - RS - Regional Sport
 - DS - District Sport

- Location
 - Approximate
 - Exact

- Solution
 - Investigation
 - New Land
 - New Land & Embellishment
 - Upgrade

- Public Parks Service Catchments
 - Catchment Boundary

- Existing Trunk Land For Community Facilities Network**
 - Existing Community Facilities Network

- Existing Trunk Public Parks Network**
 - Existing Public Parks Network

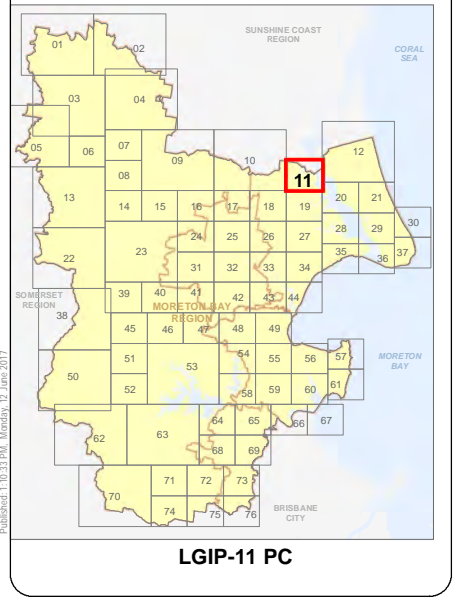
Effective from 3 July 2017

SCALE (A3): 1:15,000

Date Produced: 12 June 2017
 Projection: Map Grid of Australia, Zone 56
 Horizontal Datum: Geocentric Datum of Australia 1994

DISCLAIMER: Some of the information shown in this document has been provided to Council from external third parties. Council makes no representation and gives no warranty about the accuracy, reliability, completeness or suitability for any particular purpose of the information. Persons should not rely on the information shown in this document to make any decision with financial or legal implications and should instead rely on their own enquiries. To the full extent that it is able to do so in law, Council disclaims all liability (including liability in negligence) for all costs, losses and damages (including indirect and consequential costs, losses and damages) caused by or arising from anyone using or relying on the information shown in this document for any purpose whatsoever. © Copyright Moreton Bay Regional Council 2017

DCDB (Version Apr 2016) is reproduced with the permission of the State of Queensland.



**LOCAL GOVERNMENT INFRASTRUCTURE PLAN
PLAN FOR TRUNK INFRASTRUCTURE -
PUBLIC PARKS AND LAND FOR COMMUNITY FACILITIES**

- Property boundary

- Future Trunk Land For Community Facilities Network**
 - Future Land for Community Facilities - Location Approximate
 - Note: The Moreton Bay Local Government boundary is the service catchment for the Community Facilities Network

- Future Trunk Public Parks Network**
 - Future Recreation Park
 - RR - Regional Recreation Park
 - RC - Regional Civic
 - RF - Regional Foreshore
 - DR - District Recreation Park
 - DC - District Civic
 - DF - District Foreshore
 - LR - Local Recreation Park
 - LF - Local Foreshore
 - Future Sports Facility
 - RS - Regional Sport
 - DS - District Sport

- Location
 - Approximate
 - Exact

- Solution
 - Investigation
 - New Land
 - New Land & Embellishment
 - Upgrade

- Public Parks Service Catchments
 - Catchment Boundary

- Existing Trunk Land For Community Facilities Network**
 - Existing Community Facilities Network

- Existing Trunk Public Parks Network**
 - Existing Public Parks Network

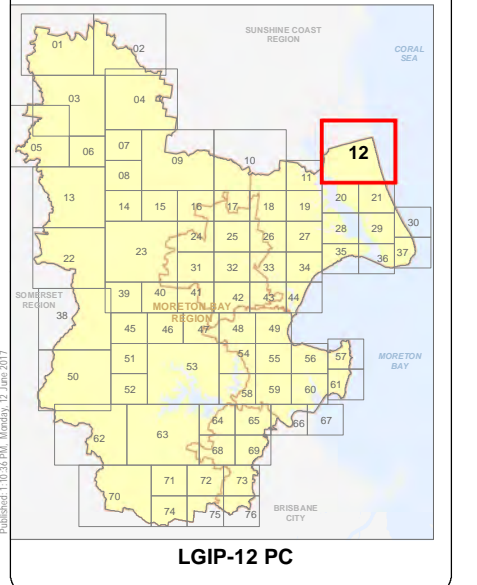
Effective from 3 July 2017

SCALE (A3): 1:30,000

Date Produced: 12 June 2017
 Projection: Map Grid of Australia, Zone 56
 Horizontal Datum: Geocentric Datum of Australia 1994

DISCLAIMER: Some of the information shown in this document has been provided to Council from external third parties. Council makes no representation and gives no warranty about the accuracy, reliability, completeness or suitability for any particular purpose of the information. Persons should not rely on the information shown in this document to make any decision with financial or legal implications and should instead rely on their own enquiries. To the full extent that it is able to do so in law, Council disclaims all liability (including liability in negligence) for all costs, losses and damages (including indirect and consequential costs, losses and damages) caused by or arising from anyone using or relying on the information shown in this document for any purpose whatsoever. © Copyright Moreton Bay Regional Council 2017

DCDB (Version Apr 2016) is reproduced with the permission of the State of Queensland.



**LOCAL GOVERNMENT INFRASTRUCTURE PLAN
PLAN FOR TRUNK INFRASTRUCTURE -
PUBLIC PARKS AND LAND FOR COMMUNITY FACILITIES**

- Property boundary

- Future Trunk Land For Community Facilities Network**
 - Future Land for Community Facilities - Location Approximate
 - Note: The Moreton Bay Local Government boundary is the service catchment for the Community Facilities Network

- Future Trunk Public Parks Network**
 - Future Recreation Park
 - RR - Regional Recreation Park
 - RC - Regional Civic
 - RF - Regional Foreshore
 - DR - District Recreation Park
 - DC - District Civic
 - DF - District Foreshore
 - LR - Local Recreation Park
 - LF - Local Foreshore
 - Future Sports Facility
 - RS - Regional Sport
 - DS - District Sport

- Location**
 - Approximate
 - Exact

- Solution**
 - Investigation
 - New Land
 - New Land & Embellishment
 - Upgrade

- Public Parks Service Catchments**
 - Catchment Boundary

- Existing Trunk Land For Community Facilities Network**
 - Existing Community Facilities Network

- Existing Trunk Public Parks Network**
 - Existing Public Parks Network

Effective from 3 July 2017

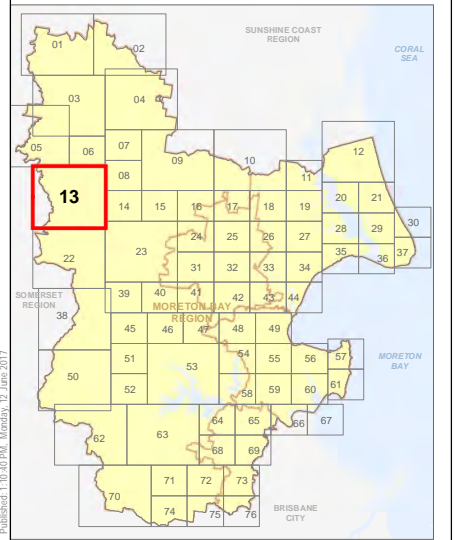
0 400 800 1,200 Metres

SCALE (A3): 1:30,000

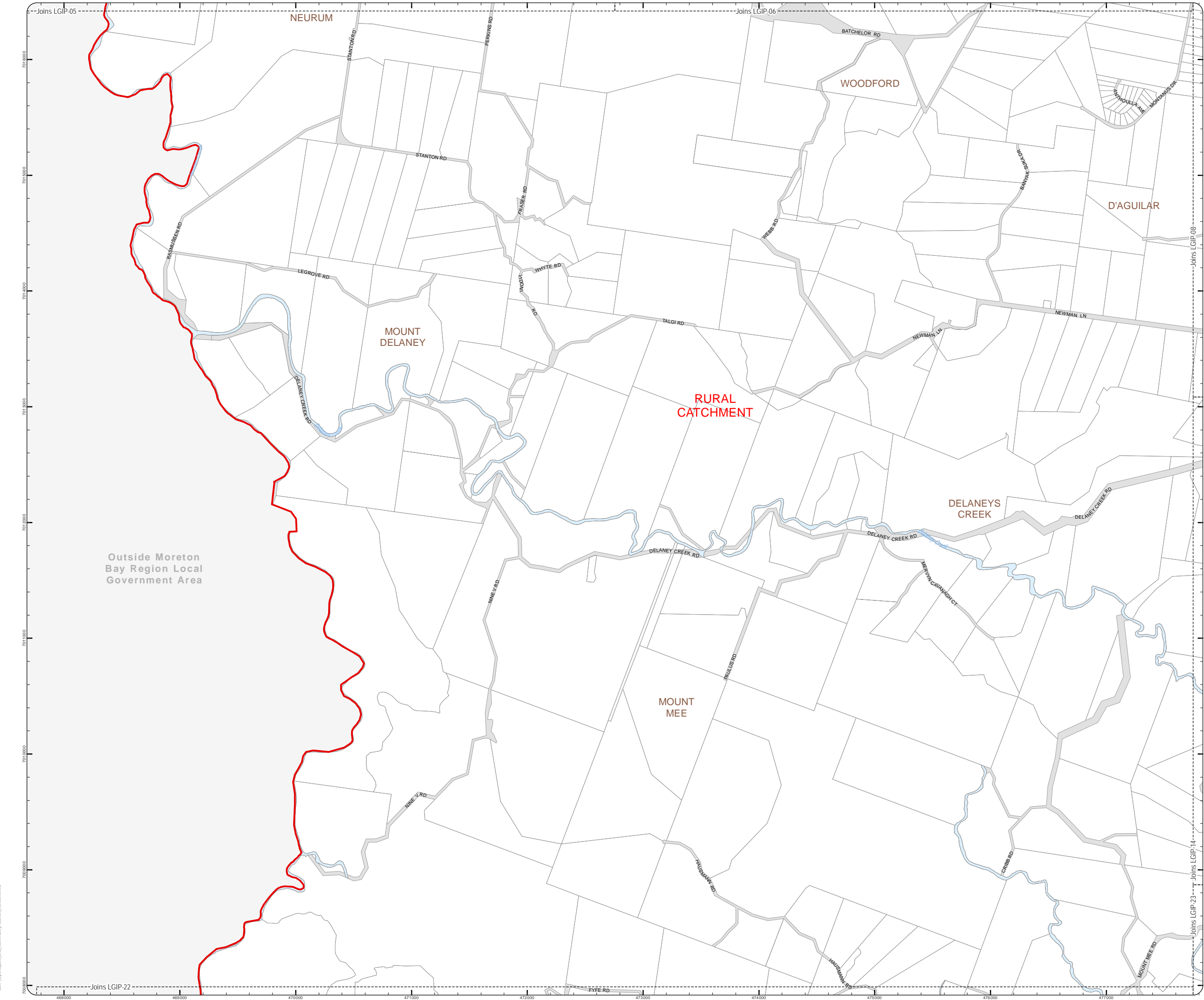
Date Produced: 12 June 2017
 Projection: Map Grid of Australia, Zone 56
 Horizontal Datum: Geocentric Datum of Australia 1994

DISCLAIMER: Some of the information shown in this document has been provided to Council from external third parties. Council makes no representation and gives no warranty about the accuracy, reliability, completeness or suitability for any particular purpose of the information. Persons should not rely on the information shown in this document to make any decision with financial or legal implications and should instead rely on their own enquiries. To the full extent that it is able to do so in law, Council disclaims all liability (including liability in negligence) for all costs, losses and damages (including indirect and consequential costs, losses and damages) caused by or arising from anyone using or relying on the information shown in this document for any purpose whatsoever. © Copyright Moreton Bay Regional Council 2017

DCDB (Version Apr 2016) is reproduced with the permission of the State of Queensland.



LGIP-13 PC



- Property boundary
- Future Trunk Land For Community Facilities Network**
 - Future Land for Community Facilities - Location Approximate
 - Note: The Moreton Bay Local Government boundary is the service catchment for the Community Facilities Network
- Future Trunk Public Parks Network**
 - Future Recreation Park
 - RR - Regional Recreation Park
 - RC - Regional Civic
 - RF - Regional Foreshore
 - DR - District Recreation Park
 - DC - District Civic
 - DF - District Foreshore
 - LR - Local Recreation Park
 - LF - Local Foreshore
 - Future Sports Facility
 - RS - Regional Sport
 - DS - District Sport
- Location
 - Approximate
 - Exact
- Solution
 - Investigation
 - New Land
 - New Land & Embellishment
 - Upgrade
- Public Parks Service Catchments
 - Catchment Boundary
- Existing Trunk Land For Community Facilities Network**
 - Existing Community Facilities Network
- Existing Trunk Public Parks Network**
 - Existing Public Parks Network

Effective from 3 July 2017

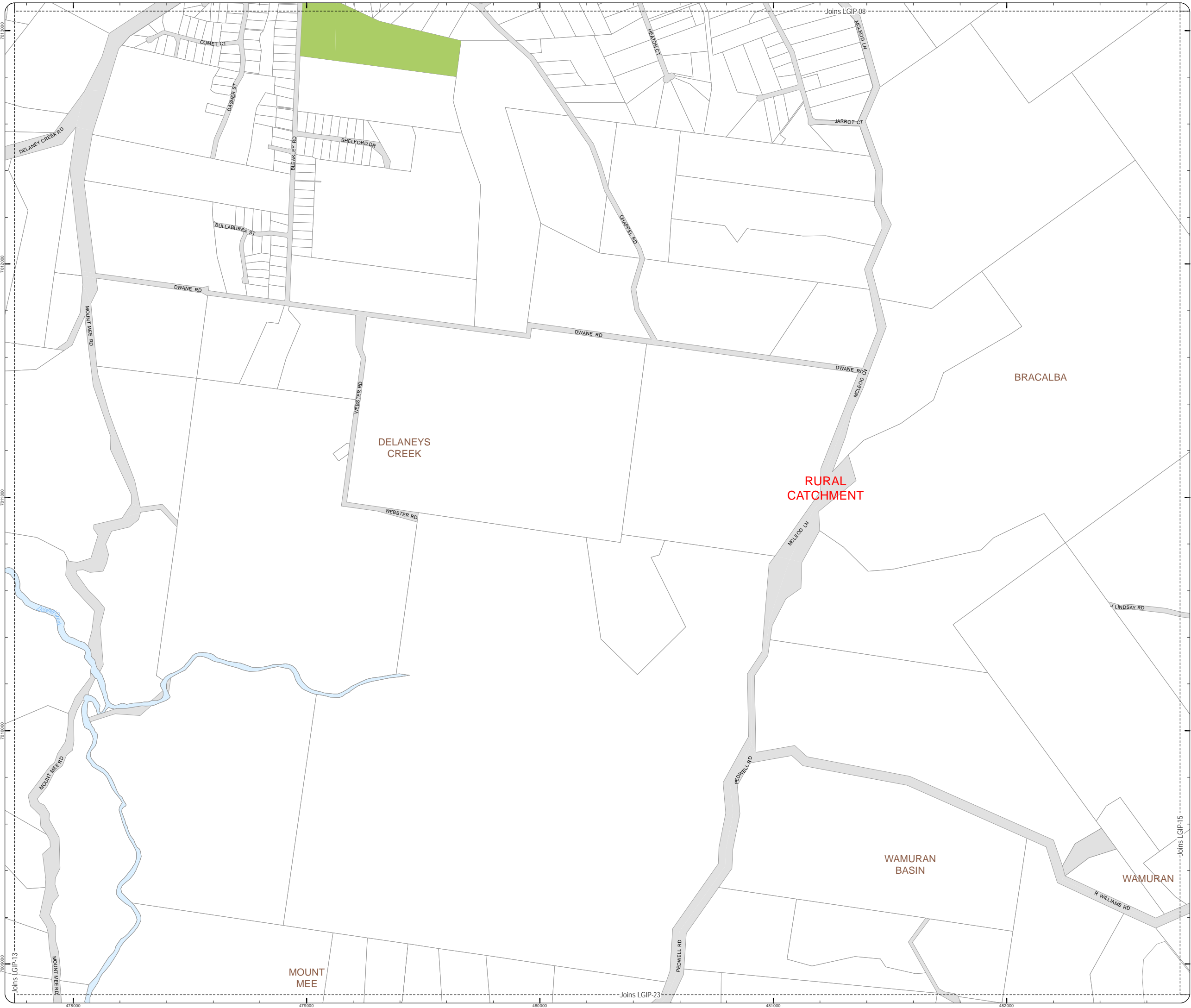
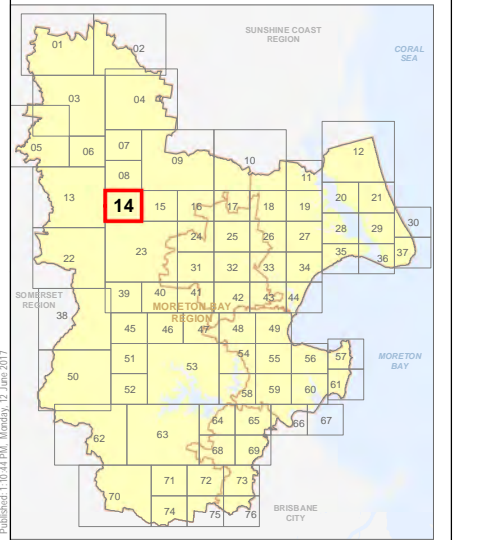
0 200 400 600 Metres

SCALE (A3): 1:15,000

Date Produced: 12 June 2017
Projection: Map Grid of Australia, Zone 56
Horizontal Datum: Geocentric Datum of Australia 1994

DISCLAIMER: Some of the information shown in this document has been provided to Council from external third parties. Council makes no representation and gives no warranty about the accuracy, reliability, completeness or suitability for any particular purpose of the information. Persons should not rely on the information shown in this document to make any decision with financial or legal implications and should instead rely on their own enquiries. To the full extent that it is able to do so in law, Council disclaims all liability (including liability in negligence) for all costs, losses and damages (including indirect and consequential costs, losses and damages) caused by or arising from anyone using or relying on the information shown in this document for any purpose whatsoever. © Copyright Moreton Bay Regional Council 2017

DCDB (Version Apr 2016) is reproduced with the permission of the State of Queensland.



**LOCAL GOVERNMENT INFRASTRUCTURE PLAN
PLAN FOR TRUNK INFRASTRUCTURE -
PUBLIC PARKS AND LAND FOR COMMUNITY FACILITIES**

- Property boundary

- Future Trunk Land For Community Facilities Network**
 - Future Land for Community Facilities - Location Approximate
 - Note: The Moreton Bay Local Government boundary is the service catchment for the Community Facilities Network

- Future Trunk Public Parks Network**
- Future Recreation Park
 - RR - Regional Recreation Park
 - RC - Regional Civic
 - RF - Regional Foreshore
 - DR - District Recreation Park
 - DC - District Civic
 - DF - District Foreshore
 - LR - Local Recreation Park
 - LF - Local Foreshore
- Future Sports Facility
 - RS - Regional Sport
 - DS - District Sport
- Location
 - Approximate
 - Exact
- Solution
 - Investigation
 - New Land
 - New Land & Embellishment
 - Upgrade
- Public Parks Service Catchments
 - Catchment Boundary
- Existing Trunk Land For Community Facilities Network**
 - Existing Community Facilities Network
- Existing Trunk Public Parks Network**
 - Existing Public Parks Network

Effective from 3 July 2017

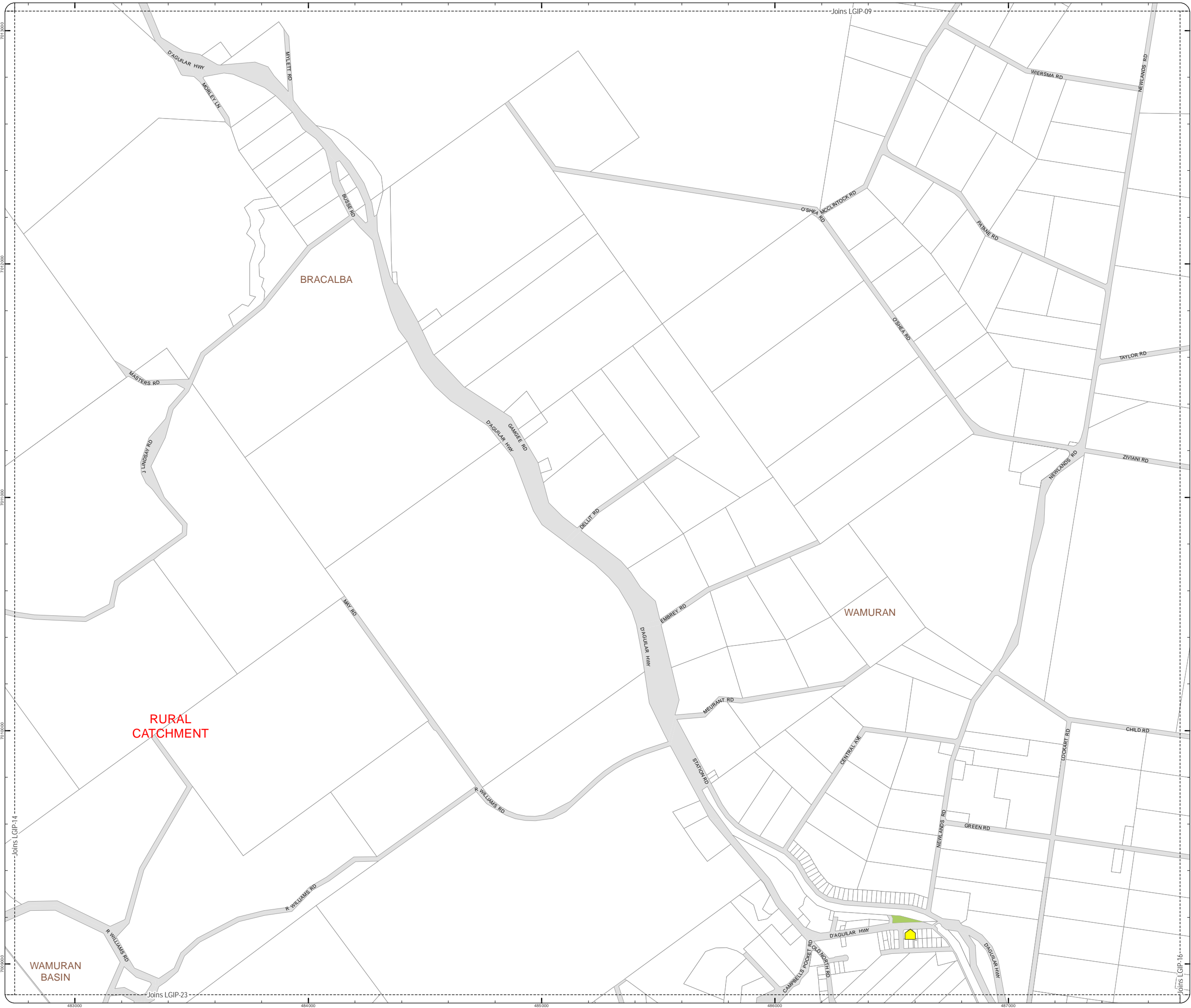
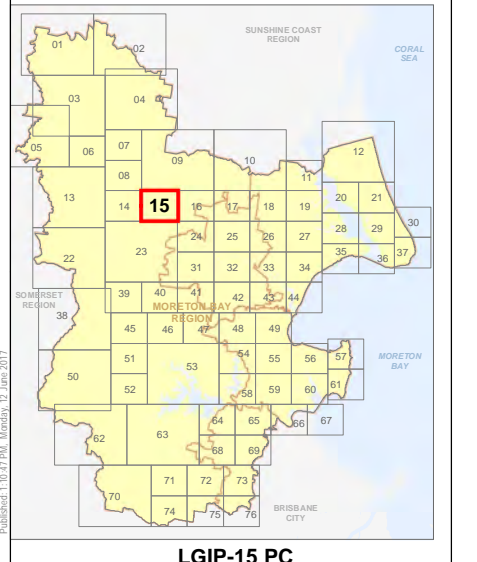
0 200 400 600 Metres

SCALE (A3): 1:15,000

Date Produced: 12 June 2017
 Projection: Map Grid of Australia, Zone 56
 Horizontal Datum: Geocentric Datum of Australia 1994

DISCLAIMER: Some of the information shown in this document has been provided to Council from external third parties. Council makes no representation and gives no warranty about the accuracy, reliability, completeness or suitability for any particular purpose of the information. Persons should not rely on the information shown in this document to make any decision with financial or legal implications and should instead rely on their own enquiries. To the full extent that it is able to do so in law, Council disclaims all liability (including liability in negligence) for all costs, losses and damages (including indirect and consequential costs, losses and damages) caused by or arising from anyone using or relying on the information shown in this document for any purpose whatsoever. © Copyright Moreton Bay Regional Council 2017

DCDB (Version Apr 2016) is reproduced with the permission of the State of Queensland.



Property boundary

Future Trunk Land For Community Facilities Network

Future Land for Community Facilities - Location Approximate
Note: The Moreton Bay Local Government boundary is the service catchment for the Community Facilities Network

Future Trunk Public Parks Network

Future Recreation Park

- RR - Regional Recreation Park
- RC - Regional Civic
- RF - Regional Foreshore
- DR - District Recreation Park
- DC - District Civic
- DF - District Foreshore
- LR - Local Recreation Park
- LF - Local Foreshore

Future Sports Facility

- RS - Regional Sport
- DS - District Sport

Location

- Approximate
- Exact

Solution

- Investigation
- New Land
- New Land & Embellishment
- Upgrade

Public Parks Service Catchments

Catchment Boundary

Existing Trunk Land For Community Facilities Network

Existing Community Facilities Network

Existing Trunk Public Parks Network

Existing Public Parks Network

Effective from 3 July 2017

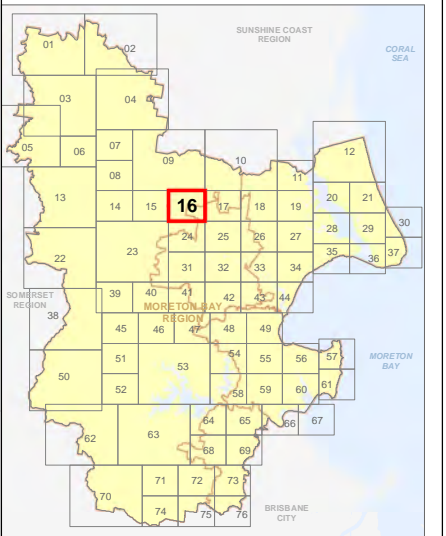
0 200 400 600 Metres

SCALE (A3): 1:15,000

Date Produced: 12 June 2017
Projection: Map Grid of Australia, Zone 56
Horizontal Datum: Geocentric Datum of Australia 1994

DISCLAIMER: Some of the information shown in this document has been provided to Council from external third parties. Council makes no representation and gives no warranty about the accuracy, reliability, completeness or suitability for any particular purpose of the information. Persons should not rely on the information shown in this document to make any decision with financial or legal implications and should instead rely on their own enquiries. To the full extent that it is able to do so in law, Council disclaims all liability (including liability in negligence) for all costs, losses and damages (including indirect and consequential costs, losses and damages) caused by or arising from anyone using or relying on the information shown in this document for any purpose whatsoever. © Copyright Moreton Bay Regional Council 2017

DCDB (Version Apr 2016) is reproduced with the permission of the State of Queensland.



LGIP-16 PC



Property boundary

Future Trunk Land For Community Facilities Network

Future Land for Community Facilities - Location Approximate
Note: The Moreton Bay Local Government boundary is the service catchment for the Community Facilities Network

Future Trunk Public Parks Network

Future Recreation Park

- RR - Regional Recreation Park
- RC - Regional Civic
- RF - Regional Foreshore
- DR - District Recreation Park
- DC - District Civic
- DF - District Foreshore
- LR - Local Recreation Park
- LF - Local Foreshore

Future Sports Facility

- RS - Regional Sport
- DS - District Sport

Location

- Approximate
- Exact

Solution

- Investigation
- New Land
- New Land & Embellishment
- Upgrade

Public Parks Service Catchments

Catchment Boundary

Existing Trunk Land For Community Facilities Network

Existing Community Facilities Network

Existing Trunk Public Parks Network

Existing Public Parks Network

Effective from 3 July 2017

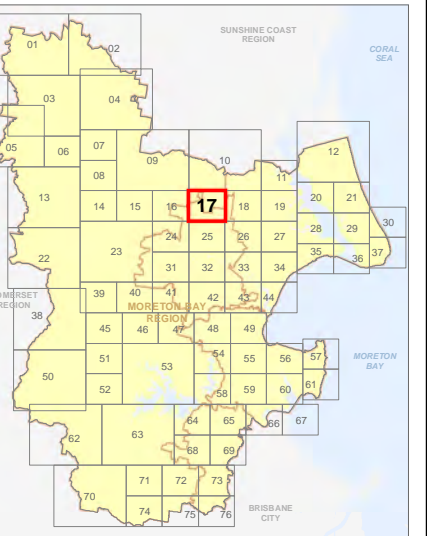
0 200 400 600 Metres

SCALE (A3): 1:15,000

Date Produced: 12 June 2017
Projection: Map Grid of Australia, Zone 56
Horizontal Datum: Geocentric Datum of Australia 1994

DISCLAIMER: Some of the information shown in this document has been provided to Council from external third parties. Council makes no representation and gives no warranty about the accuracy, reliability, completeness or suitability for any particular purpose of the information. Persons should not rely on the information shown in this document to make any decision with financial or legal implications and should instead rely on their own enquiries. To the full extent that it is able to do so in law, Council disclaims all liability (including liability in negligence) for all costs, losses and damages (including indirect and consequential costs, losses and damages) caused by or arising from anyone using or relying on the information shown in this document for any purpose whatsoever. © Copyright Moreton Bay Regional Council 2017

DCDB (Version Apr 2016) is reproduced with the permission of the State of Queensland.



LGIP-17 PC



LOCAL GOVERNMENT INFRASTRUCTURE PLAN
PLAN FOR TRUNK INFRASTRUCTURE -
PUBLIC PARKS AND LAND FOR COMMUNITY FACILITIES

- Property boundary
- Future Trunk Land For Community Facilities Network**
 - Future Land for Community Facilities - Location Approximate
 - Note: The Moreton Bay Local Government boundary is the service catchment for the Community Facilities Network
- Future Trunk Public Parks Network**
 - Future Recreation Park
 - RR - Regional Recreation Park
 - RC - Regional Civic
 - RF - Regional Foreshore
 - DR - District Recreation Park
 - DC - District Civic
 - DF - District Foreshore
 - LR - Local Recreation Park
 - LF - Local Foreshore
 - Future Sports Facility
 - RS - Regional Sport
 - DS - District Sport
- Location
 - Approximate
 - Exact
- Solution
 - Investigation
 - New Land
 - New Land & Embellishment
 - Upgrade
- Public Parks Service Catchments
 - Catchment Boundary
- Existing Trunk Land For Community Facilities Network**
 - Existing Community Facilities Network
- Existing Trunk Public Parks Network**
 - Existing Public Parks Network

Effective from 3 July 2017

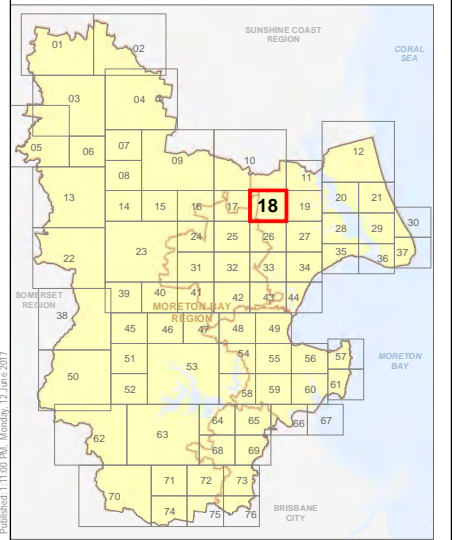
0 200 400 600 Metres

SCALE (A3): 1:15,000

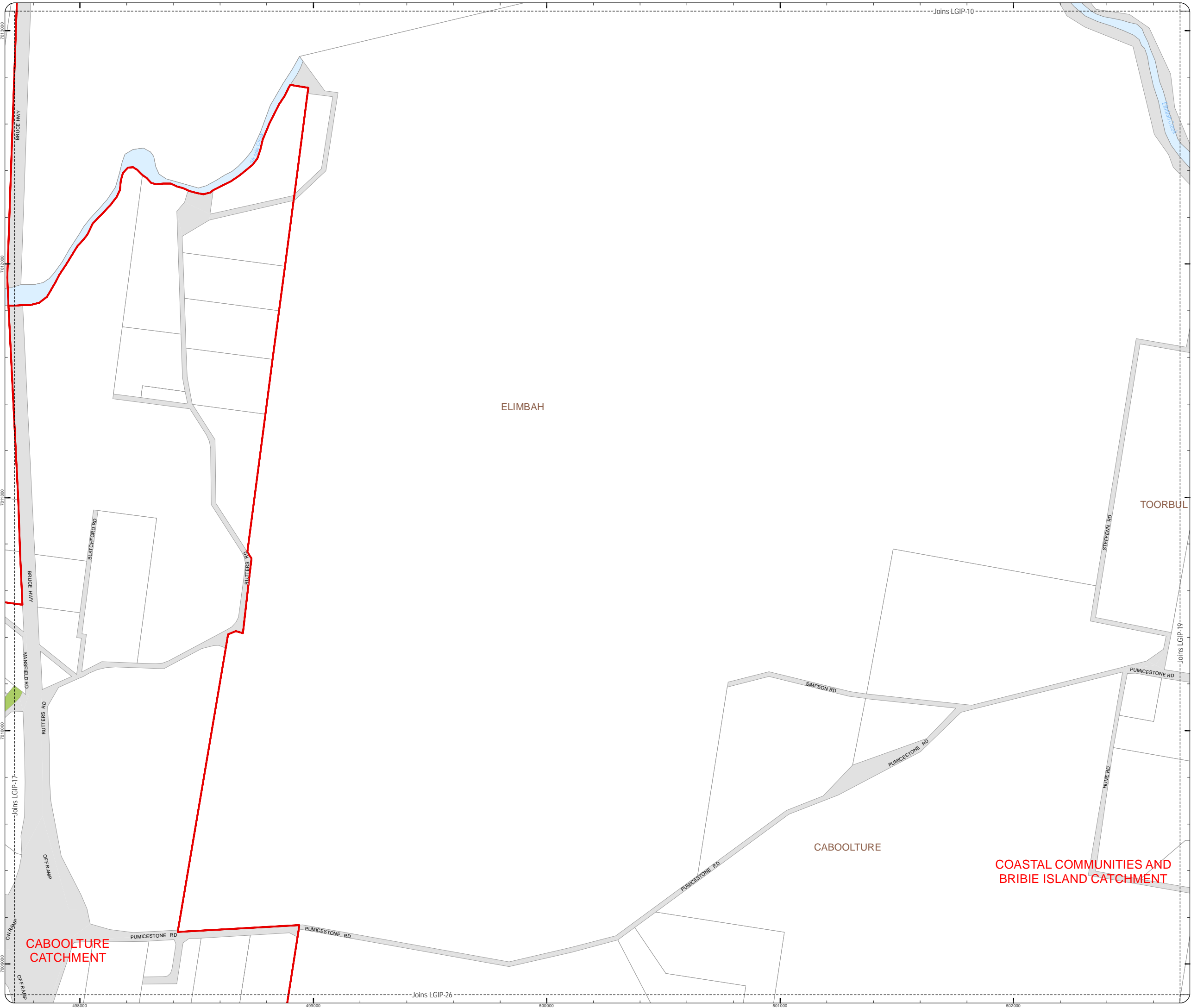
Date Produced: 12 June 2017
Projection: Map Grid of Australia, Zone 56
Horizontal Datum: Geocentric Datum of Australia 1994

DISCLAIMER: Some of the information shown in this document has been provided to Council from external third parties. Council makes no representation and gives no warranty about the accuracy, reliability, completeness or suitability for any particular purpose of the information. Persons should not rely on the information shown in this document to make any decision with financial or legal implications and should instead rely on their own enquiries. To the full extent that it is able to do so in law, Council disclaims all liability (including liability in negligence) for all costs, losses and damages (including indirect and consequential costs, losses and damages) caused by or arising from anyone using or relying on the information shown in this document for any purpose whatsoever. © Copyright Moreton Bay Regional Council 2017

DCDB (Version Apr 2016) is reproduced with the permission of the State of Queensland.



LGIP-18 PC



- Property boundary
- Future Trunk Land For Community Facilities Network**
 - Future Land for Community Facilities - Location Approximate
 - Note: The Moreton Bay Local Government boundary is the service catchment for the Community Facilities Network
- Future Trunk Public Parks Network**
 - Future Recreation Park
 - RR - Regional Recreation Park
 - RC - Regional Civic
 - RF - Regional Foreshore
 - DR - District Recreation Park
 - DC - District Civic
 - DF - District Foreshore
 - LR - Local Recreation Park
 - LF - Local Foreshore
 - Future Sports Facility
 - RS - Regional Sport
 - DS - District Sport
- Location
 - Approximate
 - Exact
- Solution
 - Investigation
 - New Land
 - New Land & Embellishment
 - Upgrade
- Public Parks Service Catchments
 - Catchment Boundary
- Existing Trunk Land For Community Facilities Network**
 - Existing Community Facilities Network
- Existing Trunk Public Parks Network**
 - Existing Public Parks Network

Effective from 3 July 2017

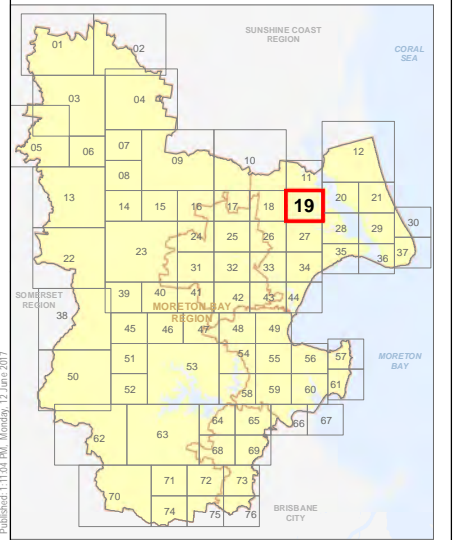
0 200 400 600 Metres

SCALE (A3): 1:15,000

Date Produced: 12 June 2017
Projection: Map Grid of Australia, Zone 56
Horizontal Datum: Geocentric Datum of Australia 1994

DISCLAIMER: Some of the information shown in this document has been provided to Council from external third parties. Council makes no representation and gives no warranty about the accuracy, reliability, completeness or suitability for any particular purpose of the information. Persons should not rely on the information shown in this document to make any decision with financial or legal implications and should instead rely on their own enquiries. To the full extent that it is able to do so in law, Council disclaims all liability (including liability in negligence) for all costs, losses and damages (including indirect and consequential costs, losses and damages) caused by or arising from anyone using or relying on the information shown in this document for any purpose whatsoever. © Copyright Moreton Bay Regional Council 2017

DCDB (Version Apr 2016) is reproduced with the permission of the State of Queensland.



LGIP-19 PC



Property boundary

Future Trunk Land For Community Facilities Network

Future Land for Community Facilities - Location Approximate
Note: The Moreton Bay Local Government boundary is the service catchment for the Community Facilities Network

Future Trunk Public Parks Network

Future Recreation Park

- RR - Regional Recreation Park
- RC - Regional Civic
- RF - Regional Foreshore
- DR - District Recreation Park
- DC - District Civic
- DF - District Foreshore
- LR - Local Recreation Park
- LF - Local Foreshore

Future Sports Facility

- RS - Regional Sport
- DS - District Sport

Location

- Approximate
- Exact

Solution

- Investigation
- New Land
- New Land & Embellishment
- Upgrade

Public Parks Service Catchments

Catchment Boundary

Existing Trunk Land For Community Facilities Network

Existing Community Facilities Network

Existing Trunk Public Parks Network

Existing Public Parks Network

Effective from 3 July 2017

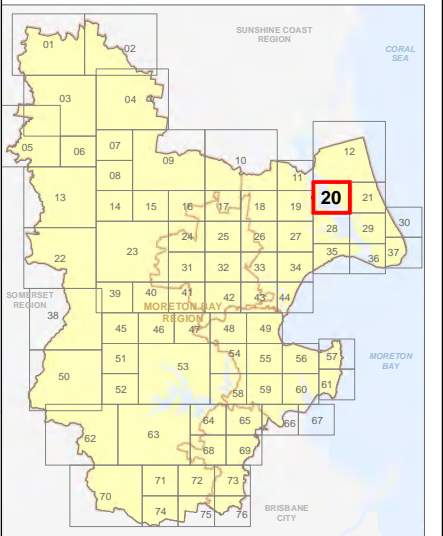
0 200 400 600 Metres

SCALE (A3): 1:15,000

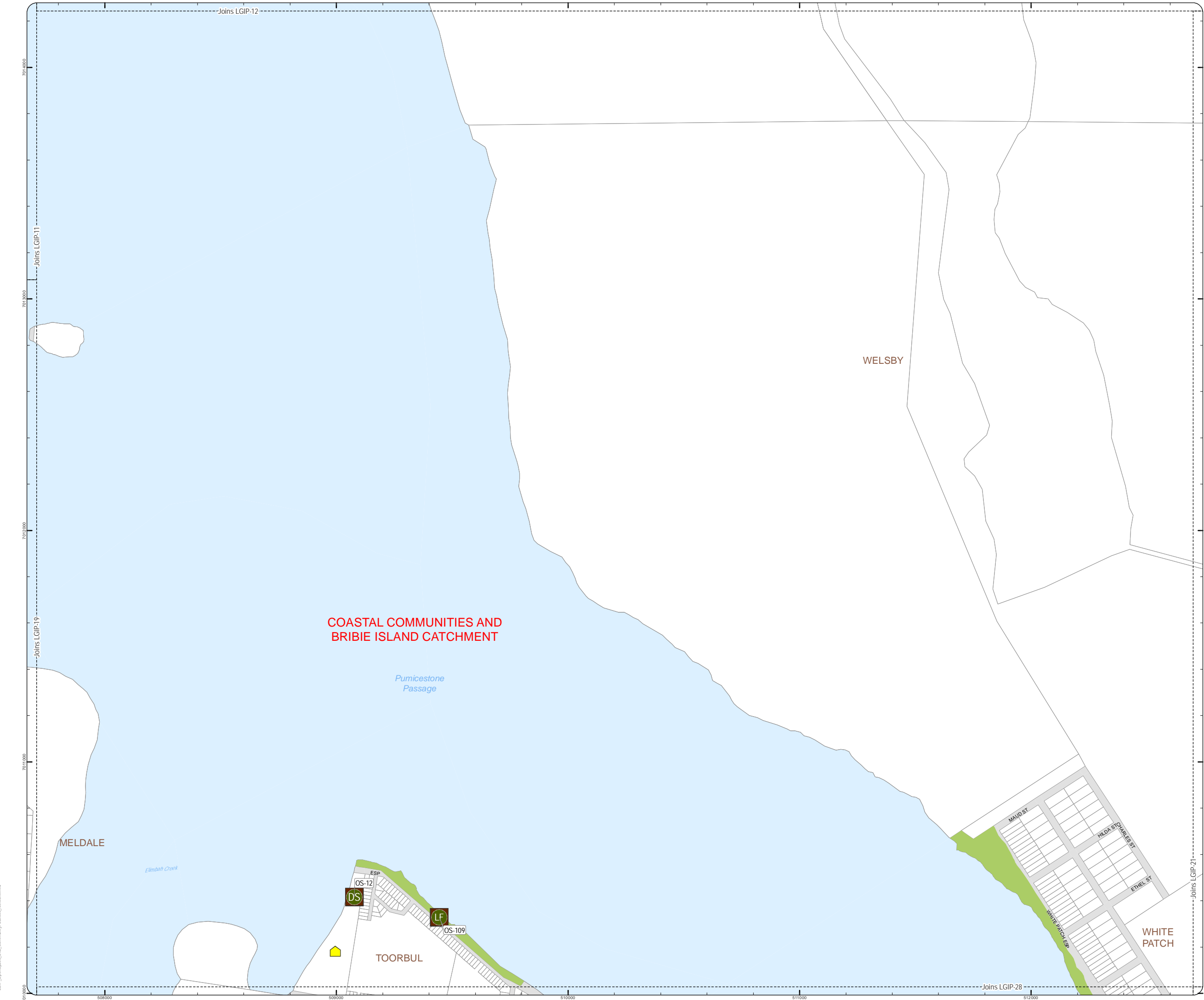
Date Produced: 12 June 2017
Projection: Map Grid of Australia, Zone 56
Horizontal Datum: Geocentric Datum of Australia 1994

DISCLAIMER: Some of the information shown in this document has been provided to Council from external third parties. Council makes no representation and gives no warranty about the accuracy, reliability, completeness or suitability for any particular purpose of the information. Persons should not rely on the information shown in this document to make any decision with financial or legal implications and should instead rely on their own enquiries. To the full extent that it is able to do so in law, Council disclaims all liability (including liability in negligence) for all costs, losses and damages (including indirect and consequential costs, losses and damages) caused by or arising from anyone using or relying on the information shown in this document for any purpose whatsoever. © Copyright Moreton Bay Regional Council 2017

DCDB (Version Apr 2016) is reproduced with the permission of the State of Queensland.



LGIP-20 PC



LGIP_OpenSpace_and_CommunityFacilities_Network.mxd

LOCAL GOVERNMENT INFRASTRUCTURE PLAN
PLAN FOR TRUNK INFRASTRUCTURE -
PUBLIC PARKS AND LAND FOR COMMUNITY FACILITIES

Property boundary

Future Trunk Land For Community Facilities Network

Future Land for Community Facilities - Location Approximate
Note: The Moreton Bay Local Government boundary is the service catchment for the Community Facilities Network

Future Trunk Public Parks Network

Future Recreation Park

- RR - Regional Recreation Park
- RC - Regional Civic
- RF - Regional Foreshore
- DR - District Recreation Park
- DC - District Civic
- DF - District Foreshore
- LR - Local Recreation Park
- LF - Local Foreshore

Future Sports Facility

- RS - Regional Sport
- DS - District Sport

Location

- Approximate
- Exact

Solution

- Investigation
- New Land
- New Land & Embellishment
- Upgrade

Public Parks Service Catchments

Catchment Boundary

Existing Trunk Land For Community Facilities Network

Existing Community Facilities Network

Existing Trunk Public Parks Network

Existing Public Parks Network

Effective from 3 July 2017

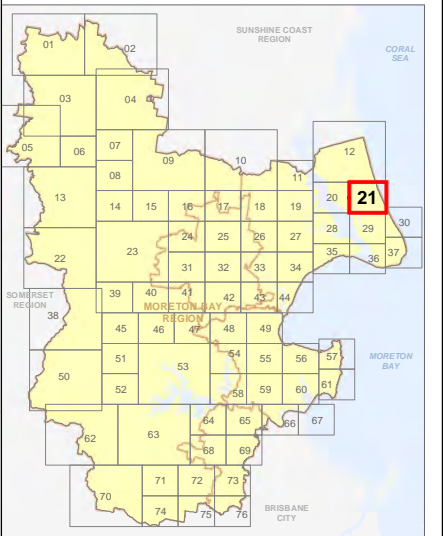
0 200 400 600 Metres

SCALE (A3): 1:15,000

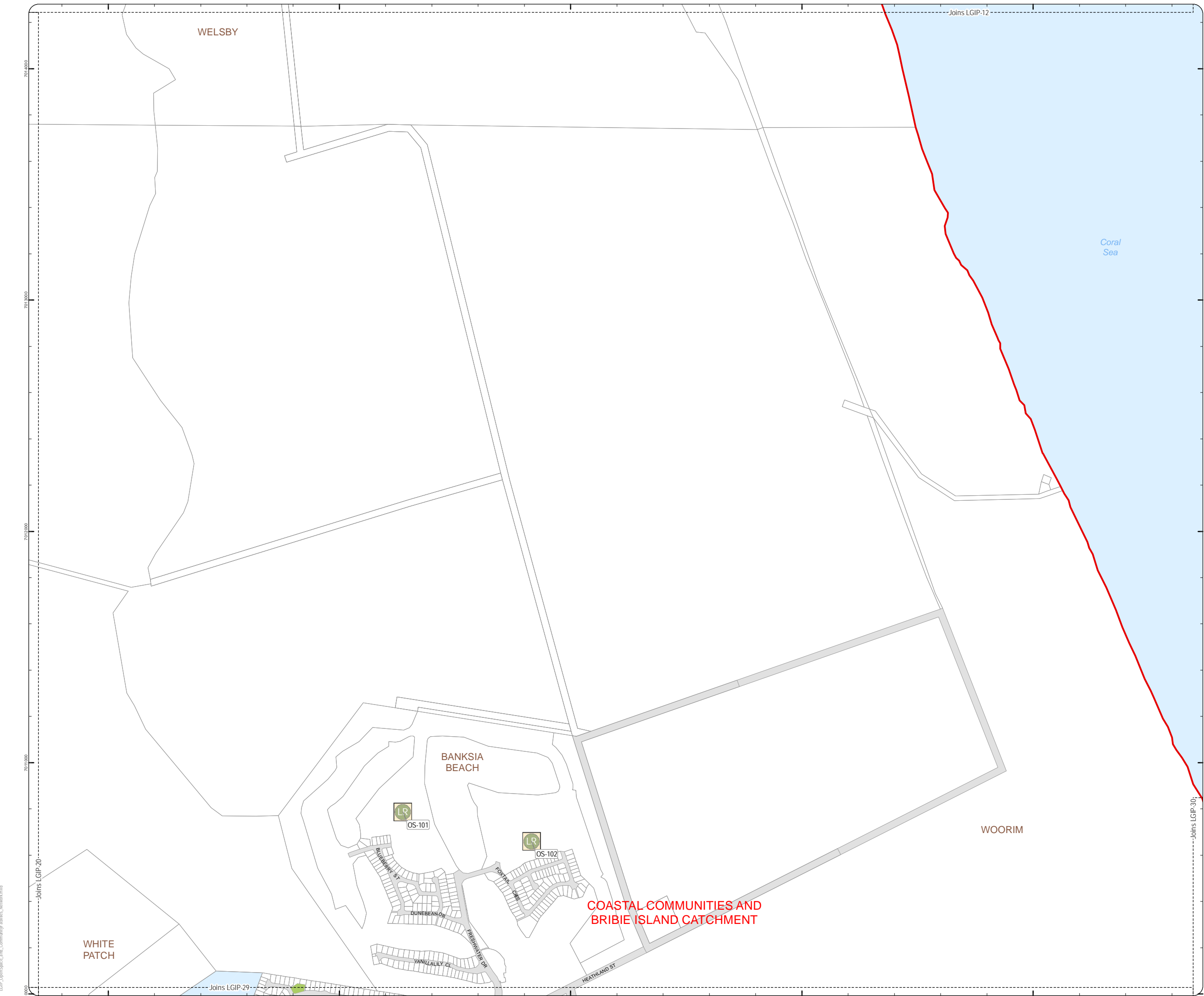
Date Produced: 12 June 2017
Projection: Map Grid of Australia, Zone 56
Horizontal Datum: Geocentric Datum of Australia 1994

DISCLAIMER: Some of the information shown in this document has been provided to Council from external third parties. Council makes no representation and gives no warranty about the accuracy, reliability, completeness or suitability for any particular purpose of the information. Persons should not rely on the information shown in this document to make any decision with financial or legal implications and should instead rely on their own enquiries. To the full extent that it is able to do so in law, Council disclaims all liability (including liability in negligence) for all costs, losses and damages (including indirect and consequential costs, losses and damages) caused by or arising from anyone using or relying on the information shown in this document for any purpose whatsoever. © Copyright Moreton Bay Regional Council 2017

DCDB (Version Apr 2016) is reproduced with the permission of the State of Queensland.



LGIP-21 PC



Property boundary

Future Trunk Land For Community Facilities Network

Future Land for Community Facilities - Location Approximate
Note: The Moreton Bay Local Government boundary is the service catchment for the Community Facilities Network

Future Trunk Public Parks Network

- Future Recreation Park
- RR - Regional Recreation Park
 - RC - Regional Civic
 - RF - Regional Foreshore
 - DR - District Recreation Park
 - DC - District Civic
 - DF - District Foreshore
 - LR - Local Recreation Park
 - LF - Local Foreshore
- Future Sports Facility
- RS - Regional Sport
 - DS - District Sport

Location

- Approximate
- Exact

- Solution**
- Investigation
 - New Land
 - New Land & Embellishment
 - Upgrade

Public Parks Service Catchments

Catchment Boundary

Existing Trunk Land For Community Facilities Network

Existing Community Facilities Network

Existing Trunk Public Parks Network

Existing Public Parks Network

Effective from 3 July 2017

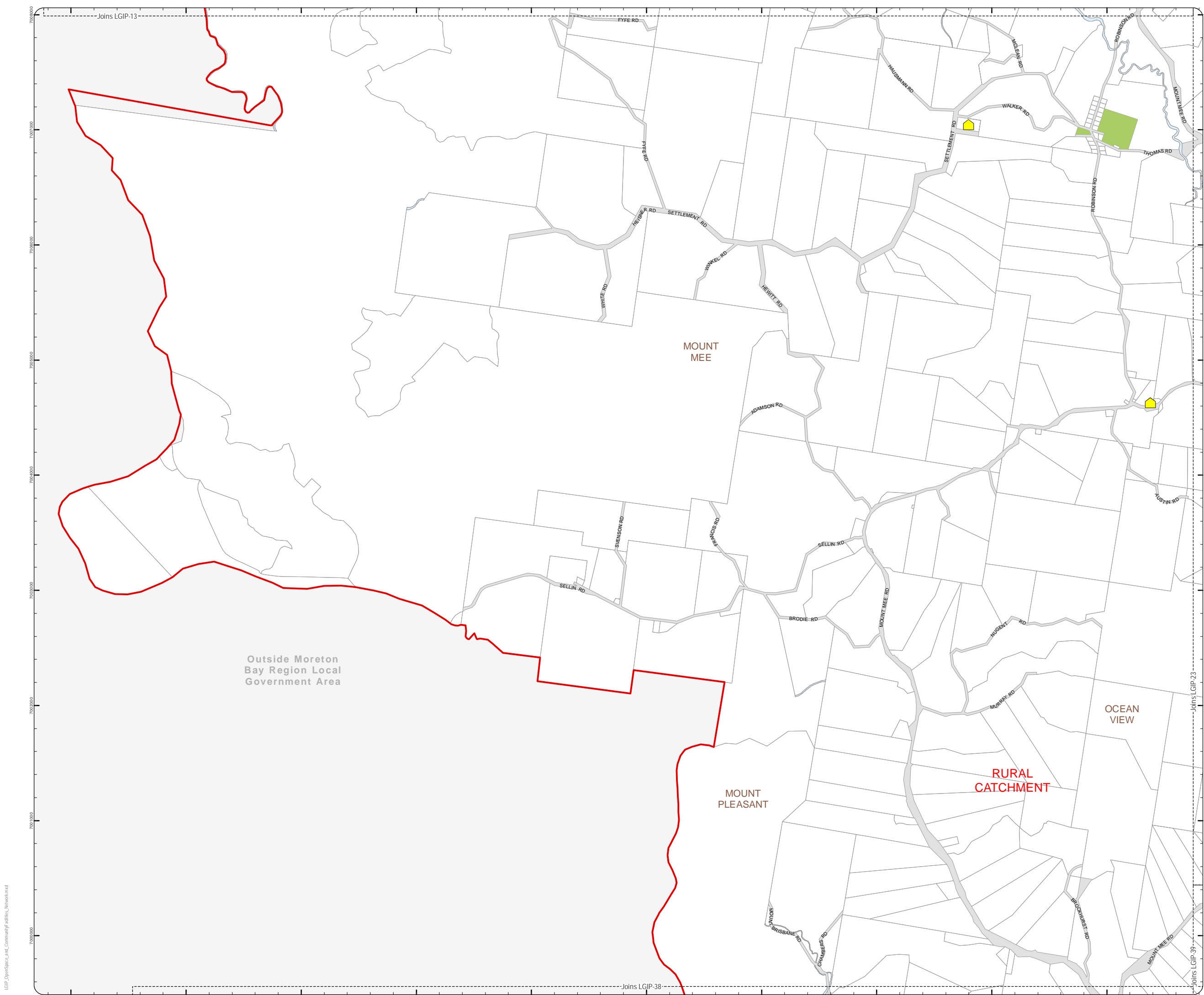
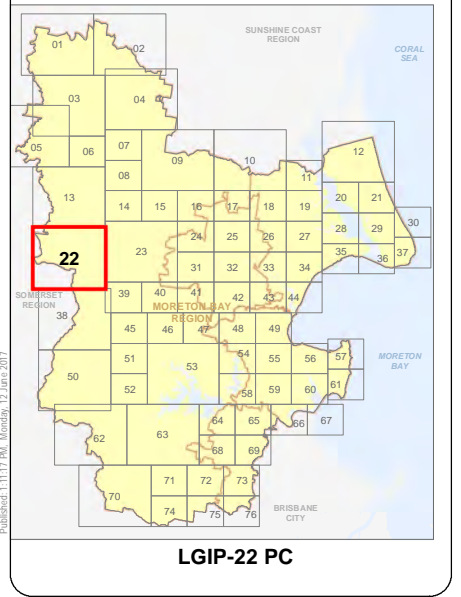
0 400 800 1,200 Metres

SCALE (A3): 1:30,000

Date Produced: 12 June 2017
Projection: Map Grid of Australia, Zone 56
Horizontal Datum: Geocentric Datum of Australia 1994

DISCLAIMER: Some of the information shown in this document has been provided to Council from external third parties. Council makes no representation and gives no warranty about the accuracy, reliability, completeness or suitability for any particular purpose of the information. Persons should not rely on the information shown in this document to make any decision with financial or legal implications and should instead rely on their own enquiries. To the full extent that it is able to do so in law, Council disclaims all liability (including liability in negligence) for all costs, losses and damages (including indirect and consequential costs, losses and damages) caused by or arising from anyone using or relying on the information shown in this document for any purpose whatsoever. © Copyright Moreton Bay Regional Council 2017

DCDB (Version Apr 2016) is reproduced with the permission of the State of Queensland.



Property boundary

Future Trunk Land For Community Facilities Network

Future Land for Community Facilities - Location Approximate
Note: The Moreton Bay Local Government boundary is the service catchment for the Community Facilities Network

Future Trunk Public Parks Network

- Future Recreation Park
- RR - Regional Recreation Park
 - RC - Regional Civic
 - RF - Regional Foreshore
 - DR - District Recreation Park
 - DC - District Civic
 - DF - District Foreshore
 - LR - Local Recreation Park
 - LF - Local Foreshore

Future Sports Facility

- RS - Regional Sport
- DS - District Sport

Location

- Approximate
- Exact

Solution

- Investigation
- New Land
- New Land & Embellishment
- Upgrade

Public Parks Service Catchments

Catchment Boundary

Existing Trunk Land For Community Facilities Network

Existing Community Facilities Network

Existing Trunk Public Parks Network

Existing Public Parks Network

Effective from 3 July 2017

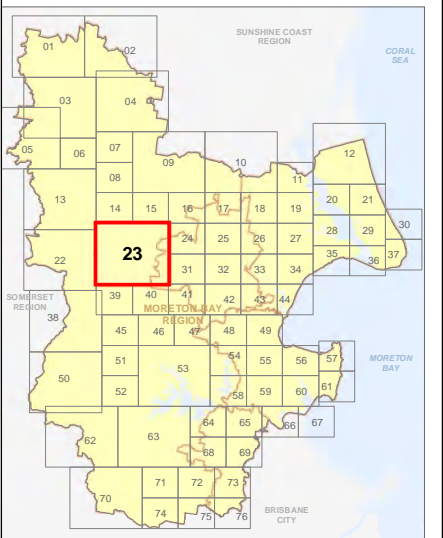
0 400 800 1,200 Metres

SCALE (A3): 1:30,000

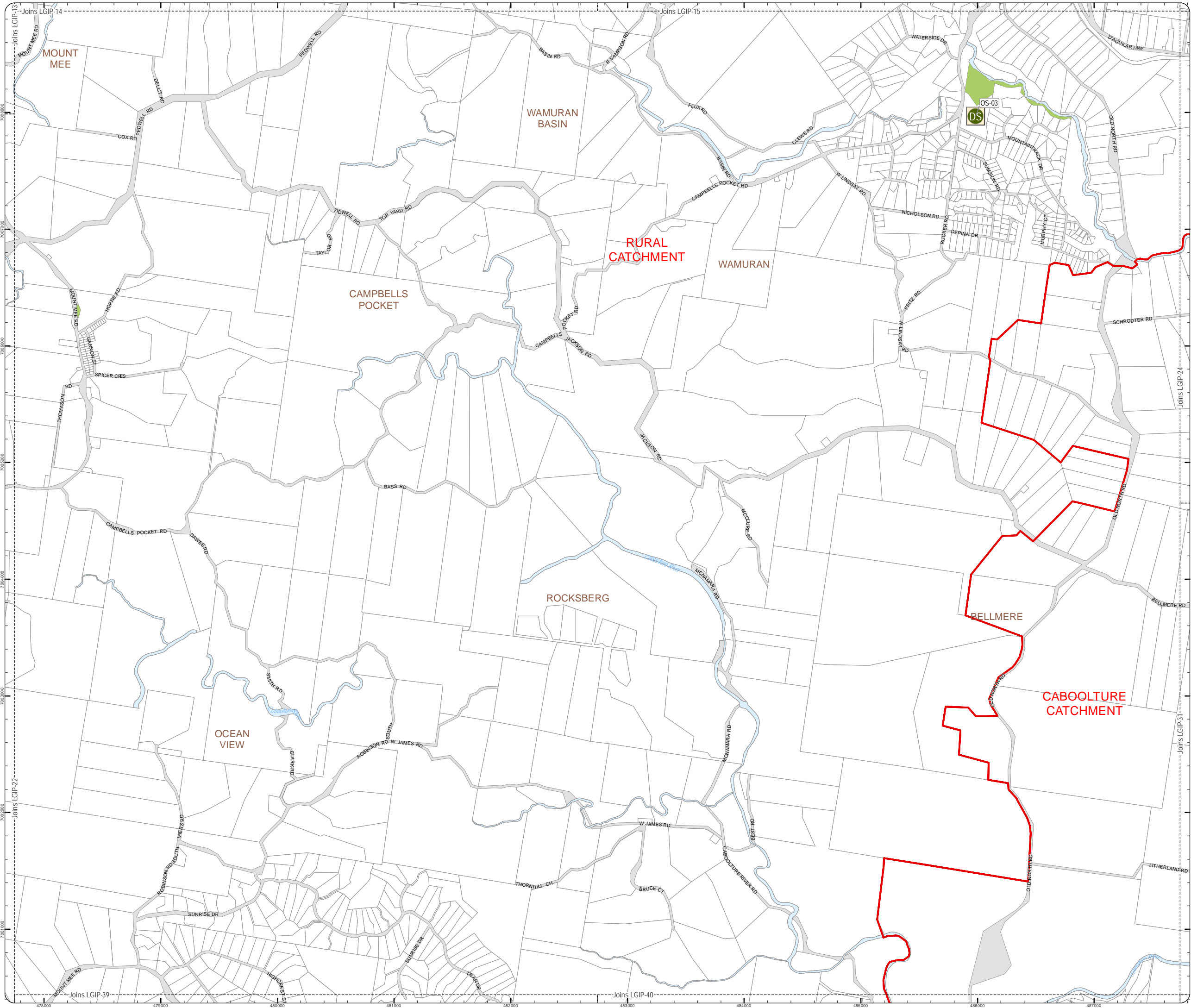
Date Produced: 12 June 2017
Projection: Map Grid of Australia, Zone 56
Horizontal Datum: Geocentric Datum of Australia 1994

DISCLAIMER: Some of the information shown in this document has been provided to Council from external third parties. Council makes no representation and gives no warranty about the accuracy, reliability, completeness or suitability for any particular purpose of the information. Persons should not rely on the information shown in this document to make any decision with financial or legal implications and should instead rely on their own enquiries. To the full extent that it is able to do so in law, Council disclaims all liability (including liability in negligence) for all costs, losses and damages (including indirect and consequential costs, losses and damages) caused by or arising from anyone using or relying on the information shown in this document for any purpose whatsoever. © Copyright Moreton Bay Regional Council 2017

DCDB (Version Apr 2016) is reproduced with the permission of the State of Queensland.



LGIP-23 PC



- Property boundary
- Future Trunk Land For Community Facilities Network**
 - Future Land for Community Facilities - Location Approximate
 - Note: The Moreton Bay Local Government boundary is the service catchment for the Community Facilities Network
- Future Trunk Public Parks Network**
 - Future Recreation Park
 - RR - Regional Recreation Park
 - RC - Regional Civic
 - RF - Regional Foreshore
 - DR - District Recreation Park
 - DC - District Civic
 - DF - District Foreshore
 - LR - Local Recreation Park
 - LF - Local Foreshore
 - Future Sports Facility
 - RS - Regional Sport
 - DS - District Sport
- Location
 - Approximate
 - Exact
- Solution
 - Investigation
 - New Land
 - New Land & Embellishment
 - Upgrade
- Public Parks Service Catchments
 - Catchment Boundary
- Existing Trunk Land For Community Facilities Network**
 - Existing Community Facilities Network
- Existing Trunk Public Parks Network**
 - Existing Public Parks Network

Effective from 3 July 2017

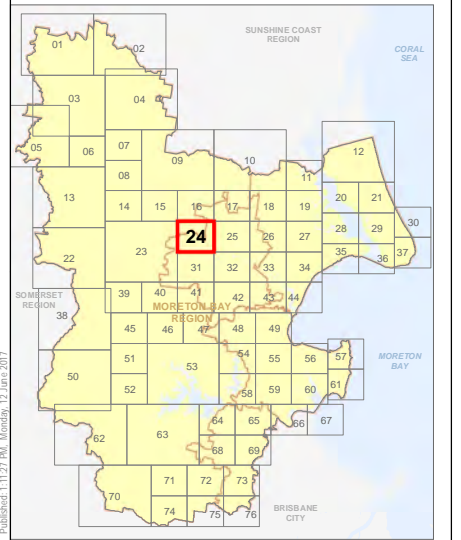
0 200 400 600 Metres

SCALE (A3): 1:15,000

Date Produced: 12 June 2017
 Projection: Map Grid of Australia, Zone 56
 Horizontal Datum: Geocentric Datum of Australia 1994

DISCLAIMER: Some of the information shown in this document has been provided to Council from external third parties. Council makes no representation and gives no warranty about the accuracy, reliability, completeness or suitability for any particular purpose of the information. Persons should not rely on the information shown in this document to make any decision with financial or legal implications and should instead rely on their own enquiries. To the full extent that it is able to do so in law, Council disclaims all liability (including liability in negligence) for all costs, losses and damages (including indirect and consequential costs, losses and damages) caused by or arising from anyone using or relying on the information shown in this document for any purpose whatsoever. © Copyright Moreton Bay Regional Council 2017

DCDB (Version Apr 2016) is reproduced with the permission of the State of Queensland.



LGIP-24 PC



**LOCAL GOVERNMENT INFRASTRUCTURE PLAN
PLAN FOR TRUNK INFRASTRUCTURE -
PUBLIC PARKS AND LAND FOR COMMUNITY FACILITIES**

Property boundary

Future Trunk Land For Community Facilities Network

Future Land for Community Facilities - Location Approximate
Note: The Moreton Bay Local Government boundary is the service catchment for the Community Facilities Network

Future Trunk Public Parks Network

Future Recreation Park

- RR - Regional Recreation Park
- RC - Regional Civic
- RF - Regional Foreshore
- DR - District Recreation Park
- DC - District Civic
- DF - District Foreshore
- LR - Local Recreation Park
- LF - Local Foreshore

Future Sports Facility

- RS - Regional Sport
- DS - District Sport

Location

- Approximate
- Exact

Solution

- Investigation
- New Land
- New Land & Embellishment
- Upgrade

Public Parks Service Catchments

Catchment Boundary

Existing Trunk Land For Community Facilities Network

Existing Community Facilities Network

Existing Trunk Public Parks Network

Existing Public Parks Network

Effective from 3 July 2017

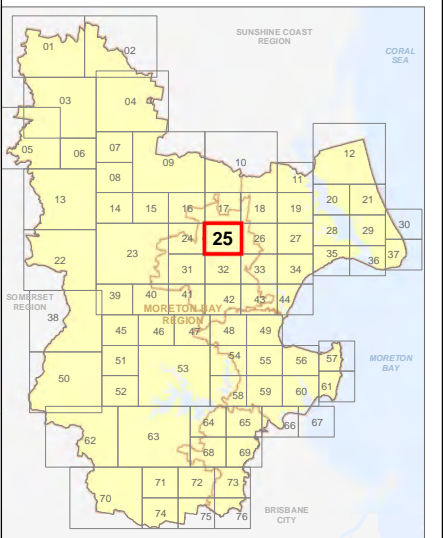
0 200 400 600 Metres

SCALE (A3): 1:15,000

Date Produced: 12 June 2017
Projection: Map Grid of Australia, Zone 56
Horizontal Datum: Geocentric Datum of Australia 1994

DISCLAIMER: Some of the information shown in this document has been provided to Council from external third parties. Council makes no representation and gives no warranty about the accuracy, reliability, completeness or suitability for any particular purpose of the information. Persons should not rely on the information shown in this document to make any decision with financial or legal implications and should instead rely on their own enquiries. To the full extent that it is able to do so in law, Council disclaims all liability (including liability in negligence) for all costs, losses and damages (including indirect and consequential costs, losses and damages) caused by or arising from anyone using or relying on the information shown in this document for any purpose whatsoever. © Copyright Moreton Bay Regional Council 2017

DCDB (Version Apr 2016) is reproduced with the permission of the State of Queensland.



LGIP-25 PC



Property boundary

Future Trunk Land For Community Facilities Network

Future Land for Community Facilities - Location Approximate
Note: The Moreton Bay Local Government boundary is the service catchment for the Community Facilities Network

Future Trunk Public Parks Network

Future Recreation Park

- RR - Regional Recreation Park
- RC - Regional Civic
- RF - Regional Foreshore
- DR - District Recreation Park
- DC - District Civic
- DF - District Foreshore
- LR - Local Recreation Park
- LF - Local Foreshore

Future Sports Facility

- RS - Regional Sport
- DS - District Sport

Location

- Approximate
- Exact

Solution

- Investigation
- New Land
- New Land & Embellishment
- Upgrade

Public Parks Service Catchments

Catchment Boundary

Existing Trunk Land For Community Facilities Network

Existing Community Facilities Network

Existing Trunk Public Parks Network

Existing Public Parks Network

Effective from 3 July 2017

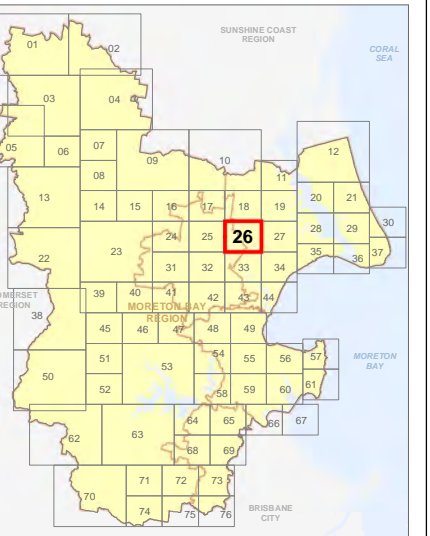
0 200 400 600 Metres

SCALE (A3): 1:15,000

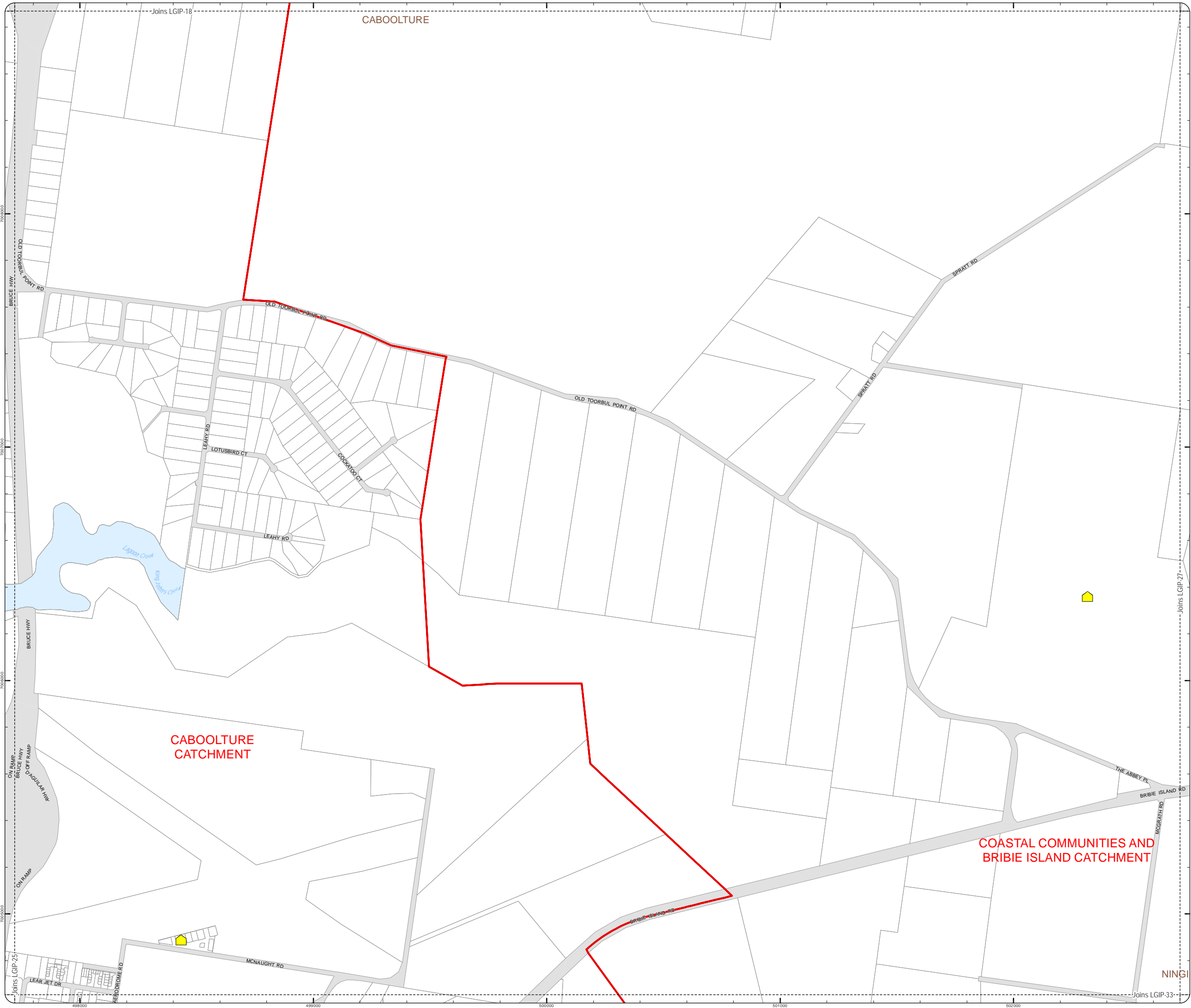
Date Produced: 12 June 2017
Projection: Map Grid of Australia, Zone 56
Horizontal Datum: Geocentric Datum of Australia 1994

DISCLAIMER: Some of the information shown in this document has been provided to Council from external third parties. Council makes no representation and gives no warranty about the accuracy, reliability, completeness or suitability for any particular purpose of the information. Persons should not rely on the information shown in this document to make any decision with financial or legal implications and should instead rely on their own enquiries. To the full extent that it is able to do so in law, Council disclaims all liability (including liability in negligence) for all costs, losses and damages (including indirect and consequential costs, losses and damages) caused by or arising from anyone using or relying on the information shown in this document for any purpose whatsoever. © Copyright Moreton Bay Regional Council 2017

DCDB (Version Apr 2016) is reproduced with the permission of the State of Queensland.



LGIP-26 PC



- Property boundary

- Future Trunk Land For Community Facilities Network**
 - Future Land for Community Facilities - Location Approximate
 - Note: The Moreton Bay Local Government boundary is the service catchment for the Community Facilities Network

- Future Trunk Public Parks Network**
 - Future Recreation Park
 - RR - Regional Recreation Park
 - RC - Regional Civic
 - RF - Regional Foreshore
 - DR - District Recreation Park
 - DC - District Civic
 - DF - District Foreshore
 - LR - Local Recreation Park
 - LF - Local Foreshore
 - Future Sports Facility
 - RS - Regional Sport
 - DS - District Sport

- Location
 - Approximate
 - Exact

- Solution
 - Investigation
 - New Land
 - New Land & Embellishment
 - Upgrade

- Public Parks Service Catchments
 - Catchment Boundary

- Existing Trunk Land For Community Facilities Network**
 - Existing Community Facilities Network

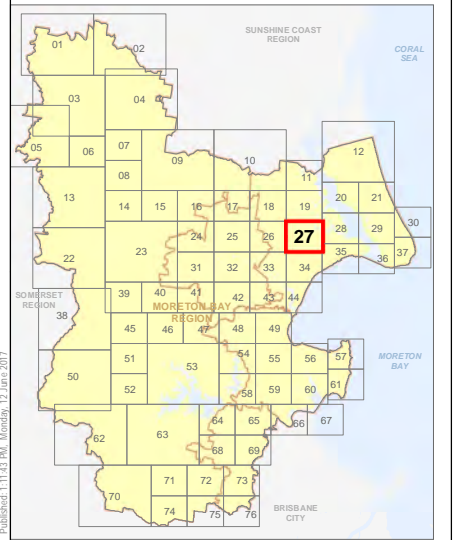
- Existing Trunk Public Parks Network**
 - Existing Public Parks Network

Effective from 3 July 2017

SCALE (A3): 1:15,000

Date Produced: 12 June 2017
 Projection: Map Grid of Australia, Zone 56
 Horizontal Datum: Geocentric Datum of Australia 1994

DISCLAIMER: Some of the information shown in this document has been provided to Council from external third parties. Council makes no representation and gives no warranty about the accuracy, reliability, completeness or suitability for any particular purpose of the information. Persons should not rely on the information shown in this document to make any decision with financial or legal implications and should instead rely on their own enquiries. To the full extent that it is able to do so in law, Council disclaims all liability (including liability in negligence) for all costs, losses and damages (including indirect and consequential costs, losses and damages) caused by or arising from anyone using or relying on the information shown in this document for any purpose whatsoever. © Copyright Moreton Bay Regional Council 2017



LGIP-27 PC



CABOOLTURE

NINGI

TOORBUL

COASTAL COMMUNITIES AND
BRIBIE ISLAND CATCHMENT

LGIP_OpenSpace_and_CommunityFacilities_Network.mxd

Property boundary

Future Trunk Land For Community Facilities Network

Future Land for Community Facilities - Location Approximate
 Note: The Moreton Bay Local Government boundary is the service catchment for the Community Facilities Network

Future Trunk Public Parks Network

- Future Recreation Park
- RR - Regional Recreation Park
 - RC - Regional Civic
 - RF - Regional Foreshore
 - DR - District Recreation Park
 - DC - District Civic
 - DF - District Foreshore
 - LR - Local Recreation Park
 - LF - Local Foreshore
- Future Sports Facility
- RS - Regional Sport
 - DS - District Sport

Location

- Approximate
- Exact

Solution

- Investigation
- New Land
- New Land & Embellishment
- Upgrade

Public Parks Service Catchments


Catchment Boundary

Existing Trunk Land For Community Facilities Network

Existing Community Facilities Network

Existing Trunk Public Parks Network

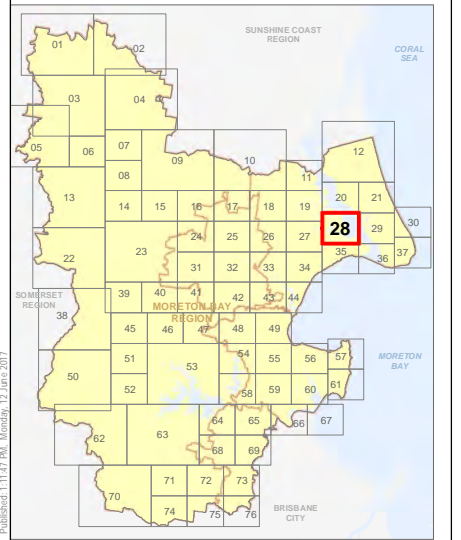
Existing Public Parks Network



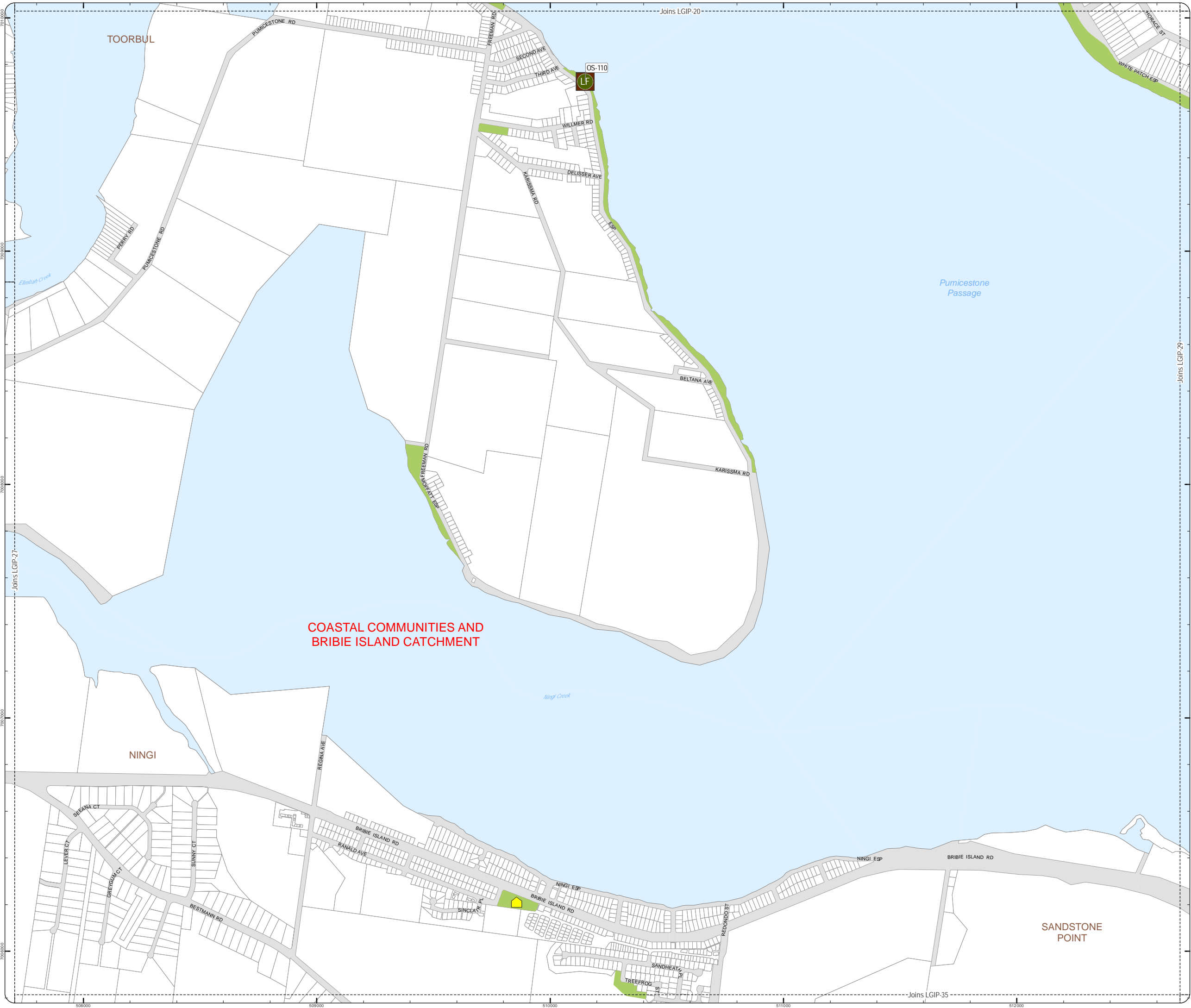
SCALE (A3): 1:15,000
 Date Produced: 12 June 2017
 Projection: Map Grid of Australia, Zone 56
 Horizontal Datum: Geocentric Datum of Australia 1994

DISCLAIMER: Some of the information shown in this document has been provided to Council from external third parties. Council makes no representation and gives no warranty about the accuracy, reliability, completeness or suitability for any particular purpose of the information. Persons should not rely on the information shown in this document to make any decision with financial or legal implications and should instead rely on their own enquiries. To the full extent that it is able to do so in law, Council disclaims all liability (including liability in negligence) for all costs, losses and damages (including indirect and consequential costs, losses and damages) caused by or arising from anyone using or relying on the information shown in this document for any purpose whatsoever. © Copyright Moreton Bay Regional Council 2017

DCDB (Version Apr 2016) is reproduced with the permission of the State of Queensland.



LGIP-28 PC



- Property boundary
- Future Trunk Land For Community Facilities Network**
 - Future Land for Community Facilities - Location Approximate
 - Note: The Moreton Bay Local Government boundary is the service catchment for the Community Facilities Network
- Future Trunk Public Parks Network**
 - Future Recreation Park
 - RR - Regional Recreation Park
 - RC - Regional Civic
 - RF - Regional Foreshore
 - DR - District Recreation Park
 - DC - District Civic
 - DF - District Foreshore
 - LR - Local Recreation Park
 - LF - Local Foreshore
 - Future Sports Facility
 - RS - Regional Sport
 - DS - District Sport
- Location
 - Approximate
 - Exact
- Solution
 - Investigation
 - New Land
 - New Land & Embellishment
 - Upgrade
- Public Parks Service Catchments
 - Catchment Boundary
- Existing Trunk Land For Community Facilities Network**
 - Existing Community Facilities Network
- Existing Trunk Public Parks Network**
 - Existing Public Parks Network

Effective from 3 July 2017

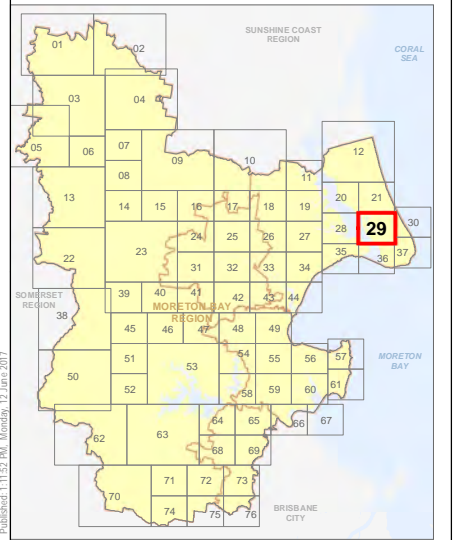
0 200 400 600 Metres

SCALE (A3): 1:15,000

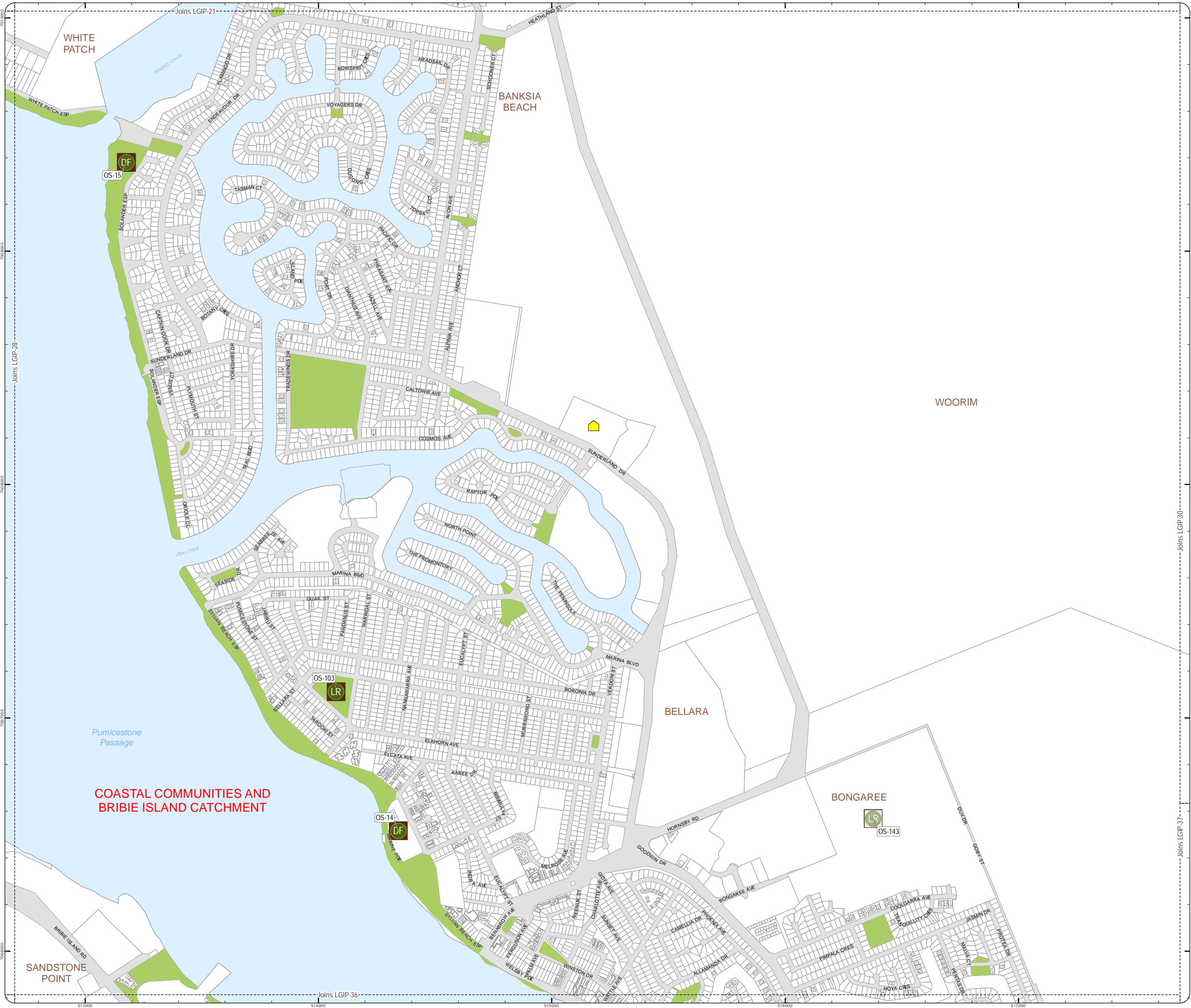
Date Produced: 12 June 2017
 Projection: Map Grid of Australia, Zone 56
 Horizontal Datum: Geocentric Datum of Australia 1994

DISCLAIMER: Some of the information shown in this document has been provided to Council from external third parties. Council makes no representation and gives no warranty about the accuracy, reliability, completeness or suitability for any particular purpose of the information. Persons should not rely on the information shown in this document to make any decision with financial or legal implications and should instead rely on their own enquiries. To the full extent that it is able to do so in law, Council disclaims all liability (including liability in negligence) for all costs, losses and damages (including indirect and consequential costs, losses and damages) caused by or arising from anyone using or relying on the information shown in this document for any purpose whatsoever. © Copyright Moreton Bay Regional Council 2017

DCDB (Version Apr 2016) is reproduced with the permission of the State of Queensland.



LGIP-29 PC



LOCAL GOVERNMENT INFRASTRUCTURE PLAN
PLAN FOR TRUNK INFRASTRUCTURE -
PUBLIC PARKS AND LAND FOR COMMUNITY FACILITIES

Property boundary

Future Trunk Land For Community Facilities Network

Future Land for Community Facilities - Location Approximate

Note: The Moreton Bay Local Government boundary is the service catchment for the Community Facilities Network

Future Trunk Public Parks Network

Future Recreation Park

RR - Regional Recreation Park

RC - Regional Civic

RF - Regional Foreshore

DR - District Recreation Park

DC - District Civic

DF - District Foreshore

LR - Local Recreation Park

LF - Local Foreshore

Future Sports Facility

RS - Regional Sport

DS - District Sport

Location

Approximate

Exact

Solution

Investigation

New Land

New Land & Embellishment

Upgrade

Public Parks Service Catchments

Catchment Boundary

Existing Trunk Land For Community Facilities Network

Existing Community Facilities Network

Existing Trunk Public Parks Network

Existing Public Parks Network

Effective from 3 July 2017

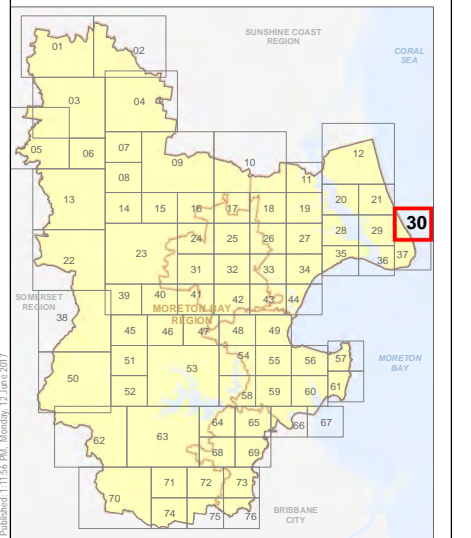
0 200 400 600 Metres

SCALE (A3): 1:15,000

Date Produced: 12 June 2017
Projection: Map Grid of Australia, Zone 56
Horizontal Datum: Geocentric Datum of Australia 1994

DISCLAIMER: Some of the information shown in this document has been provided to Council from external third parties. Council makes no representation and gives no warranty about the accuracy, reliability, completeness or suitability for any particular purpose of the information. Persons should not rely on the information shown in this document to make any decision with financial or legal implications and should instead rely on their own enquiries. To the full extent that it is able to do so in law, Council disclaims all liability (including liability in negligence) for all costs, losses and damages (including indirect and consequential costs, losses and damages) caused by or arising from anyone using or relying on the information shown in this document for any purpose whatsoever. © Copyright Moreton Bay Regional Council 2017

DCDB (Version Apr 2016) is reproduced with the permission of the State of Queensland.



LGIP-30 PC



Property boundary

Future Trunk Land For Community Facilities Network

Future Land for Community Facilities - Location Approximate
Note: The Moreton Bay Local Government boundary is the service catchment for the Community Facilities Network

Future Trunk Public Parks Network

Future Recreation Park

- RR - Regional Recreation Park
- RC - Regional Civic
- RF - Regional Foreshore
- DR - District Recreation Park
- DC - District Civic
- DF - District Foreshore
- LR - Local Recreation Park
- LF - Local Foreshore

Future Sports Facility

- RS - Regional Sport
- DS - District Sport

Location

- Approximate
- Exact

Solution

- Investigation
- New Land
- New Land & Embellishment
- Upgrade

Public Parks Service Catchments

Catchment Boundary

Existing Trunk Land For Community Facilities Network

Existing Community Facilities Network

Existing Trunk Public Parks Network

Existing Public Parks Network

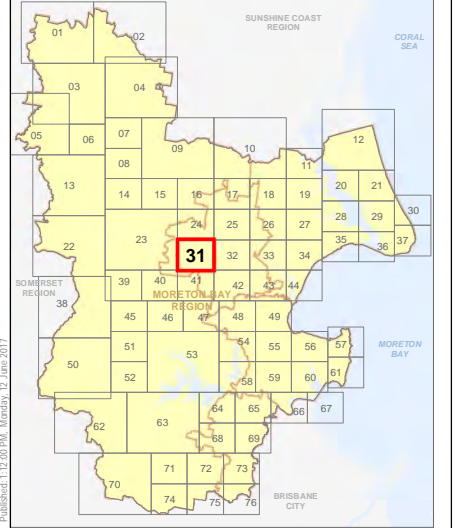
Effective from 3 July 2017



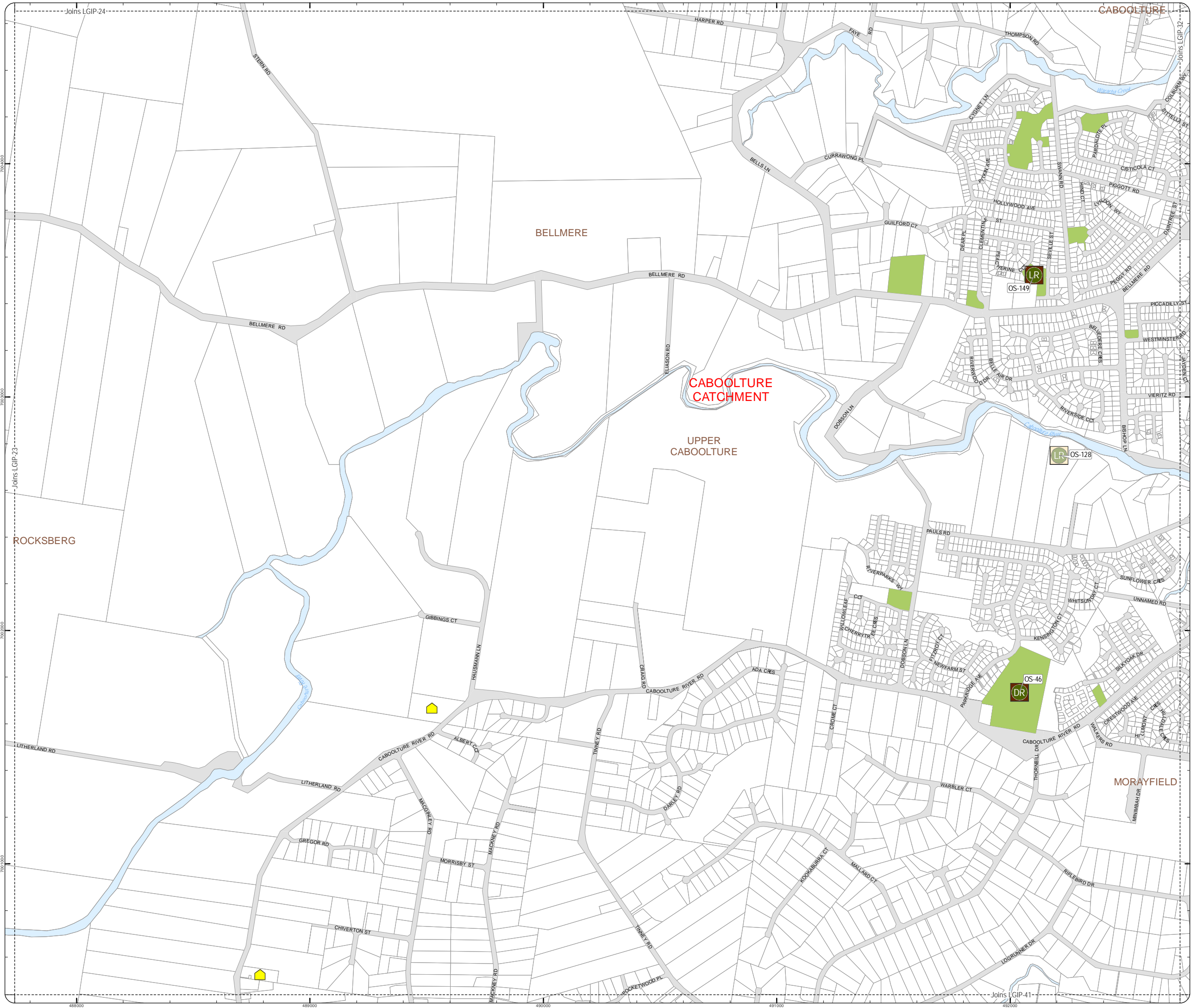
SCALE (A3): 1:15,000
Date Produced: 12 June 2017
Projection: Map Grid of Australia, Zone 56
Horizontal Datum: Geocentric Datum of Australia 1994

DISCLAIMER: Some of the information shown in this document has been provided to Council from external third parties. Council makes no representation and gives no warranty about the accuracy, reliability, completeness or suitability for any particular purpose of the information. Persons should not rely on the information shown in this document to make any decision with financial or legal implications and should instead rely on their own enquiries. To the full extent that it is able to do so in law, Council disclaims all liability (including liability in negligence) for all costs, losses and damages (including indirect and consequential costs, losses and damages) caused by or arising from anyone using or relying on the information shown in this document for any purpose whatsoever. © Copyright Moreton Bay Regional Council 2017

DCDB (Version Apr 2016) is reproduced with the permission of the State of Queensland.



LGIP-31 PC



**LOCAL GOVERNMENT INFRASTRUCTURE PLAN
PLAN FOR TRUNK INFRASTRUCTURE -
PUBLIC PARKS AND LAND FOR COMMUNITY FACILITIES**

- Property boundary
- Future Trunk Land For Community Facilities Network**
- Future Land for Community Facilities - Location Approximate
 - Note: The Moreton Bay Local Government boundary is the service catchment for the Community Facilities Network
- Future Trunk Public Parks Network**
- Future Recreation Park**
- RR - Regional Recreation Park
 - RC - Regional Civic
 - RF - Regional Foreshore
 - DR - District Recreation Park
 - DC - District Civic
 - DF - District Foreshore
 - LR - Local Recreation Park
 - LF - Local Foreshore
- Future Sports Facility**
- RS - Regional Sport
 - DS - District Sport
- Location**
- Approximate
 - Exact
- Solution**
- Investigation
 - New Land
 - New Land & Embellishment
 - Upgrade
- Public Parks Service Catchments**
- Catchment Boundary
- Existing Trunk Land For Community Facilities Network**
- Existing Community Facilities Network
- Existing Trunk Public Parks Network**
- Existing Public Parks Network

Effective from 3 July 2017

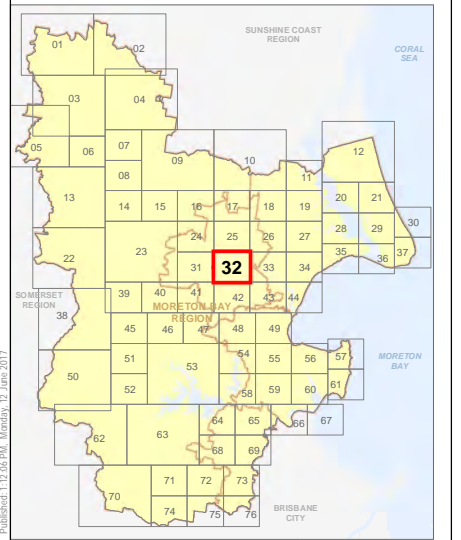
0 200 400 600 Metres

SCALE (A3): 1:15,000

Date Produced: 12 June 2017
 Projection: Map Grid of Australia, Zone 56
 Horizontal Datum: Geocentric Datum of Australia 1994

DISCLAIMER: Some of the information shown in this document has been provided to Council from external third parties. Council makes no representation and gives no warranty about the accuracy, reliability, completeness or suitability for any particular purpose of the information. Persons should not rely on the information shown in this document to make any decision with financial or legal implications and should instead rely on their own enquiries. To the full extent that it is able to do so in law, Council disclaims all liability (including liability in negligence) for all costs, losses and damages (including indirect and consequential costs, losses and damages) caused by or arising from anyone using or relying on the information shown in this document for any purpose whatsoever. © Copyright Moreton Bay Regional Council 2017

DCDB (Version Apr 2016) is reproduced with the permission of the State of Queensland.



- Property boundary
- Future Trunk Land For Community Facilities Network**
 - Future Land for Community Facilities - Location Approximate
 - Note: The Moreton Bay Local Government boundary is the service catchment for the Community Facilities Network
- Future Trunk Public Parks Network**
 - Future Recreation Park
 - RR - Regional Recreation Park
 - RC - Regional Civic
 - RF - Regional Foreshore
 - DR - District Recreation Park
 - DC - District Civic
 - DF - District Foreshore
 - LR - Local Recreation Park
 - LF - Local Foreshore
 - Future Sports Facility
 - RS - Regional Sport
 - DS - District Sport
- Location
 - Approximate
 - Exact
- Solution
 - Investigation
 - New Land
 - New Land & Embellishment
 - Upgrade
- Public Parks Service Catchments
 - Catchment Boundary
- Existing Trunk Land For Community Facilities Network**
 - Existing Community Facilities Network
- Existing Trunk Public Parks Network**
 - Existing Public Parks Network

Effective from 3 July 2017

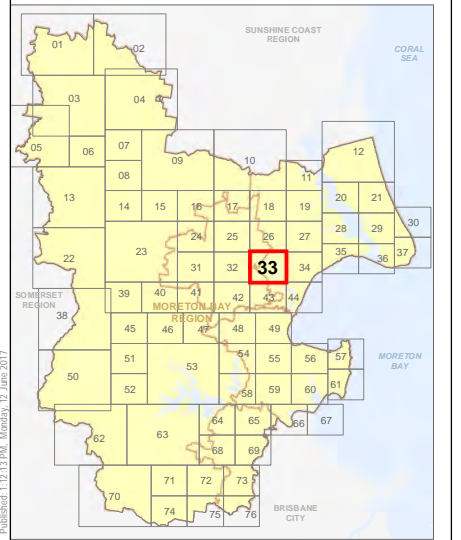
0 200 400 600 Metres

SCALE (A3): 1:15,000

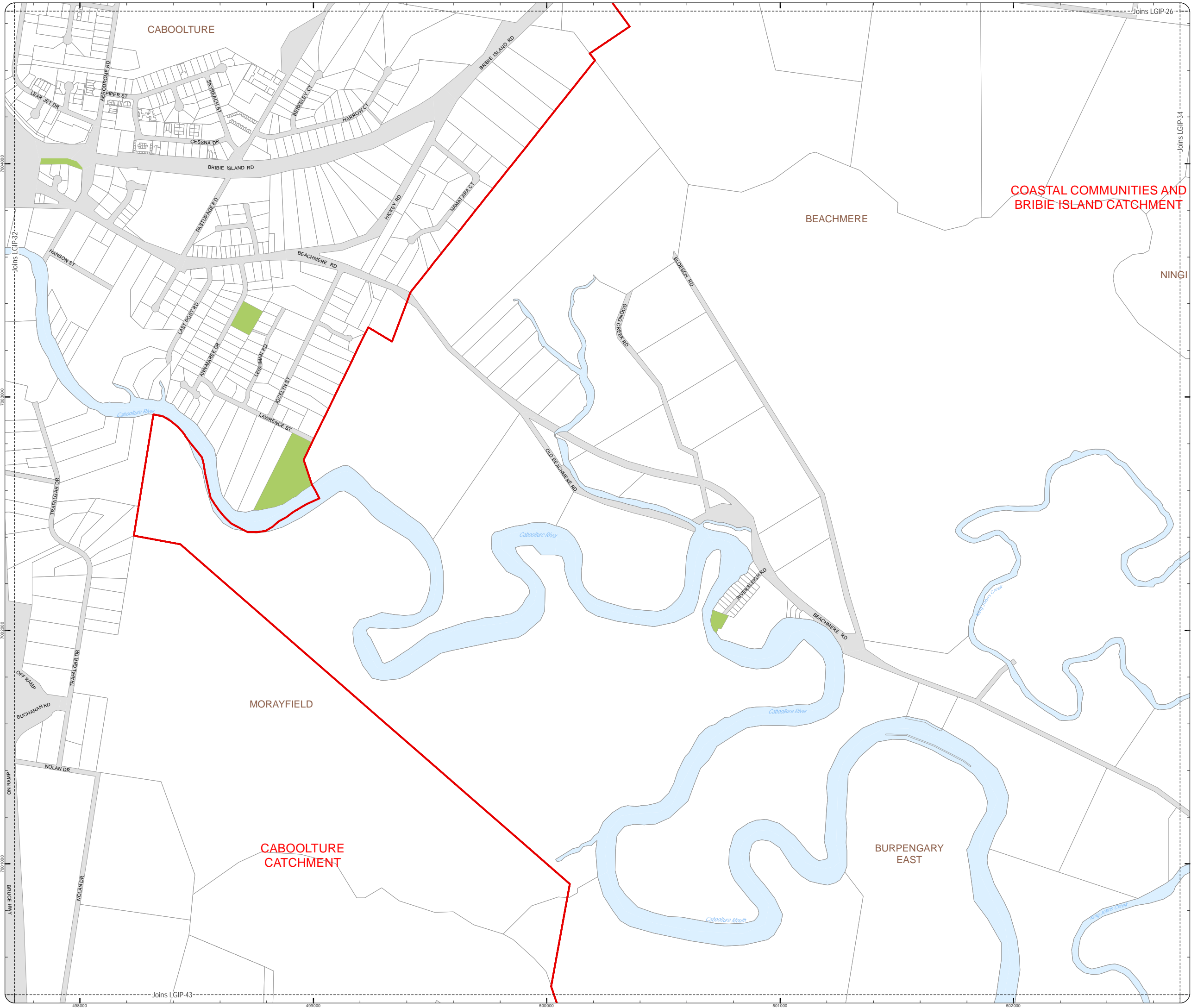
Date Produced: 12 June 2017
 Projection: Map Grid of Australia, Zone 56
 Horizontal Datum: Geocentric Datum of Australia 1994

DISCLAIMER: Some of the information shown in this document has been provided to Council from external third parties. Council makes no representation and gives no warranty about the accuracy, reliability, completeness or suitability for any particular purpose of the information. Persons should not rely on the information shown in this document to make any decision with financial or legal implications and should instead rely on their own enquiries. To the full extent that it is able to do so in law, Council disclaims all liability (including liability in negligence) for all costs, losses and damages (including indirect and consequential costs, losses and damages) caused by or arising from anyone using or relying on the information shown in this document for any purpose whatsoever. © Copyright Moreton Bay Regional Council 2017

DCDB (Version Apr 2016) is reproduced with the permission of the State of Queensland.



LGIP-33 PC



LOCAL GOVERNMENT INFRASTRUCTURE PLAN
PLAN FOR TRUNK INFRASTRUCTURE -
PUBLIC PARKS AND LAND FOR COMMUNITY FACILITIES

- Property boundary

- Future Trunk Land For Community Facilities Network**
 - Future Land for Community Facilities - Location Approximate
 - Note: The Moreton Bay Local Government boundary is the service catchment for the Community Facilities Network

- Future Trunk Public Parks Network**
 - Future Recreation Park
 - RR - Regional Recreation Park
 - RC - Regional Civic
 - RF - Regional Foreshore
 - DR - District Recreation Park
 - DC - District Civic
 - DF - District Foreshore
 - LR - Local Recreation Park
 - LF - Local Foreshore
 - Future Sports Facility
 - RS - Regional Sport
 - DS - District Sport

- Location
 - Approximate
 - Exact

- Solution
 - Investigation
 - New Land
 - New Land & Embellishment
 - Upgrade

- Public Parks Service Catchments
 - Catchment Boundary

- Existing Trunk Land For Community Facilities Network**
 - Existing Community Facilities Network

- Existing Trunk Public Parks Network**
 - Existing Public Parks Network

Effective from 3 July 2017

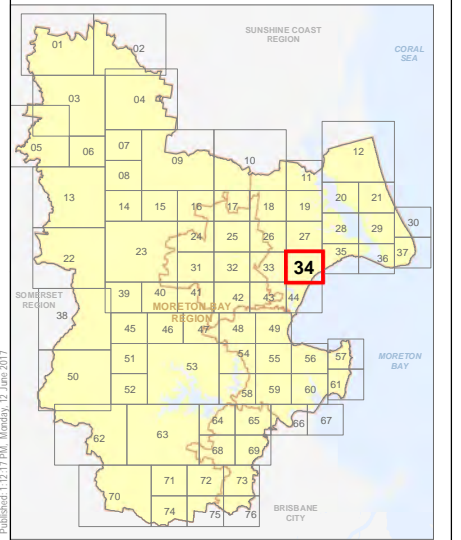
0 200 400 600 Metres

SCALE (A3): 1:15,000

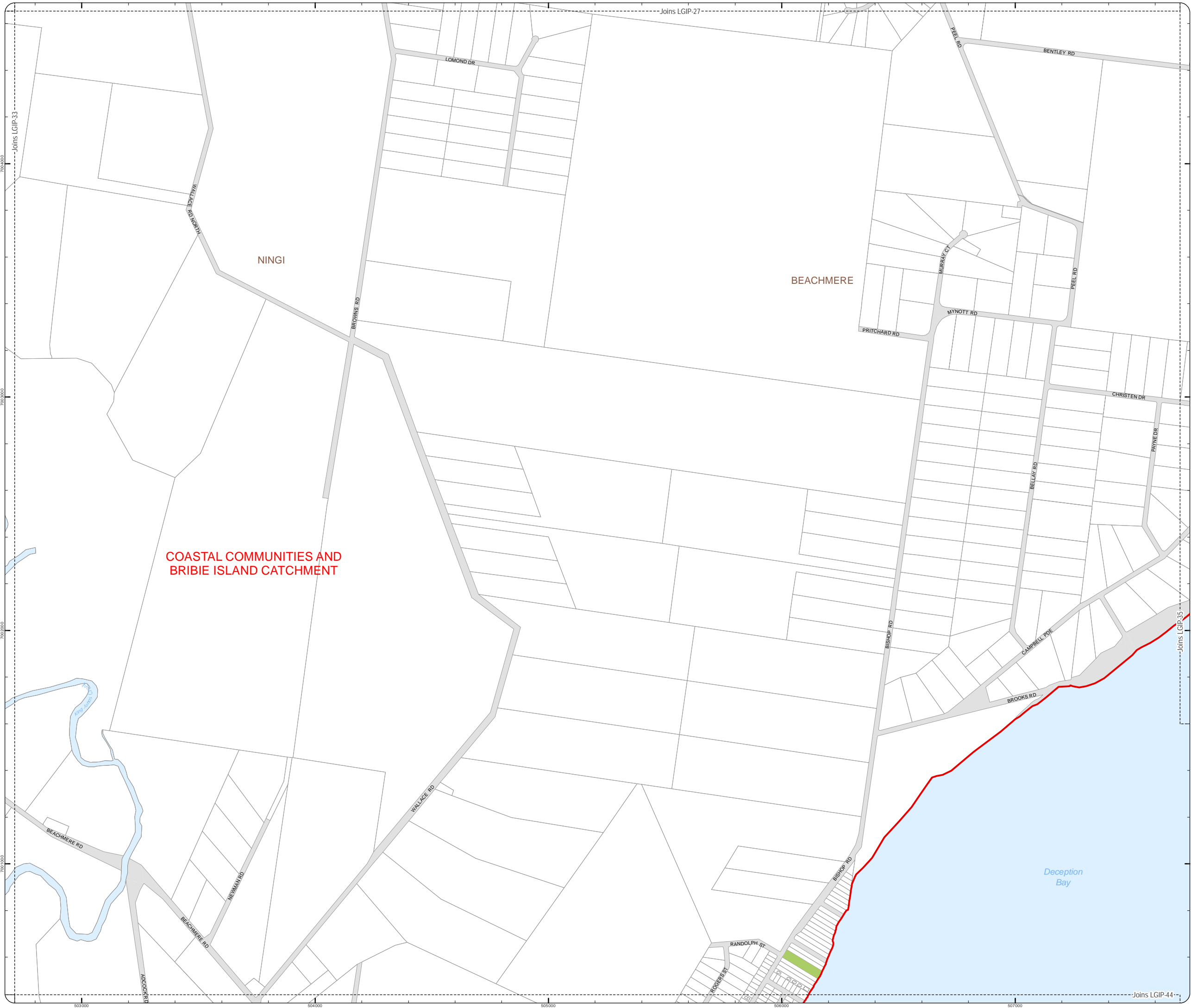
Date Produced: 12 June 2017
 Projection: Map Grid of Australia, Zone 56
 Horizontal Datum: Geocentric Datum of Australia 1994

DISCLAIMER: Some of the information shown in this document has been provided to Council from external third parties. Council makes no representation and gives no warranty about the accuracy, reliability, completeness or suitability for any particular purpose of the information. Persons should not rely on the information shown in this document to make any decision with financial or legal implications and should instead rely on their own enquiries. To the full extent that it is able to do so in law, Council disclaims all liability (including liability in negligence) for all costs, losses and damages (including indirect and consequential costs, losses and damages) caused by or arising from anyone using or relying on the information shown in this document for any purpose whatsoever. © Copyright Moreton Bay Regional Council 2017

DCDB (Version Apr 2016) is reproduced with the permission of the State of Queensland.



LGIP-34 PC



COASTAL COMMUNITIES AND
BRBIE ISLAND CATCHMENT

Property boundary

Future Trunk Land For Community Facilities Network

Future Land for Community Facilities - Location Approximate
 Note: The Moreton Bay Local Government boundary is the service catchment for the Community Facilities Network

Future Trunk Public Parks Network

- Future Recreation Park
- RR - Regional Recreation Park
 - RC - Regional Civic
 - RF - Regional Foreshore
 - DR - District Recreation Park
 - DC - District Civic
 - DF - District Foreshore
 - LR - Local Recreation Park
 - LF - Local Foreshore
- Future Sports Facility
- RS - Regional Sport
 - DS - District Sport

- Location
- Approximate
 - Exact
- Solution
- Investigation
 - New Land
 - New Land & Embellishment
 - Upgrade

- Public Parks Service Catchments
- Catchment Boundary
- Existing Trunk Land For Community Facilities Network
- Existing Community Facilities Network
- Existing Trunk Public Parks Network
- Existing Public Parks Network

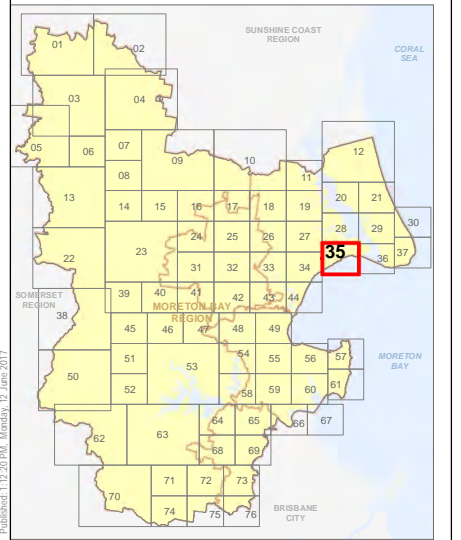
Effective from 3 July 2017

SCALE (A3): 1:15,000

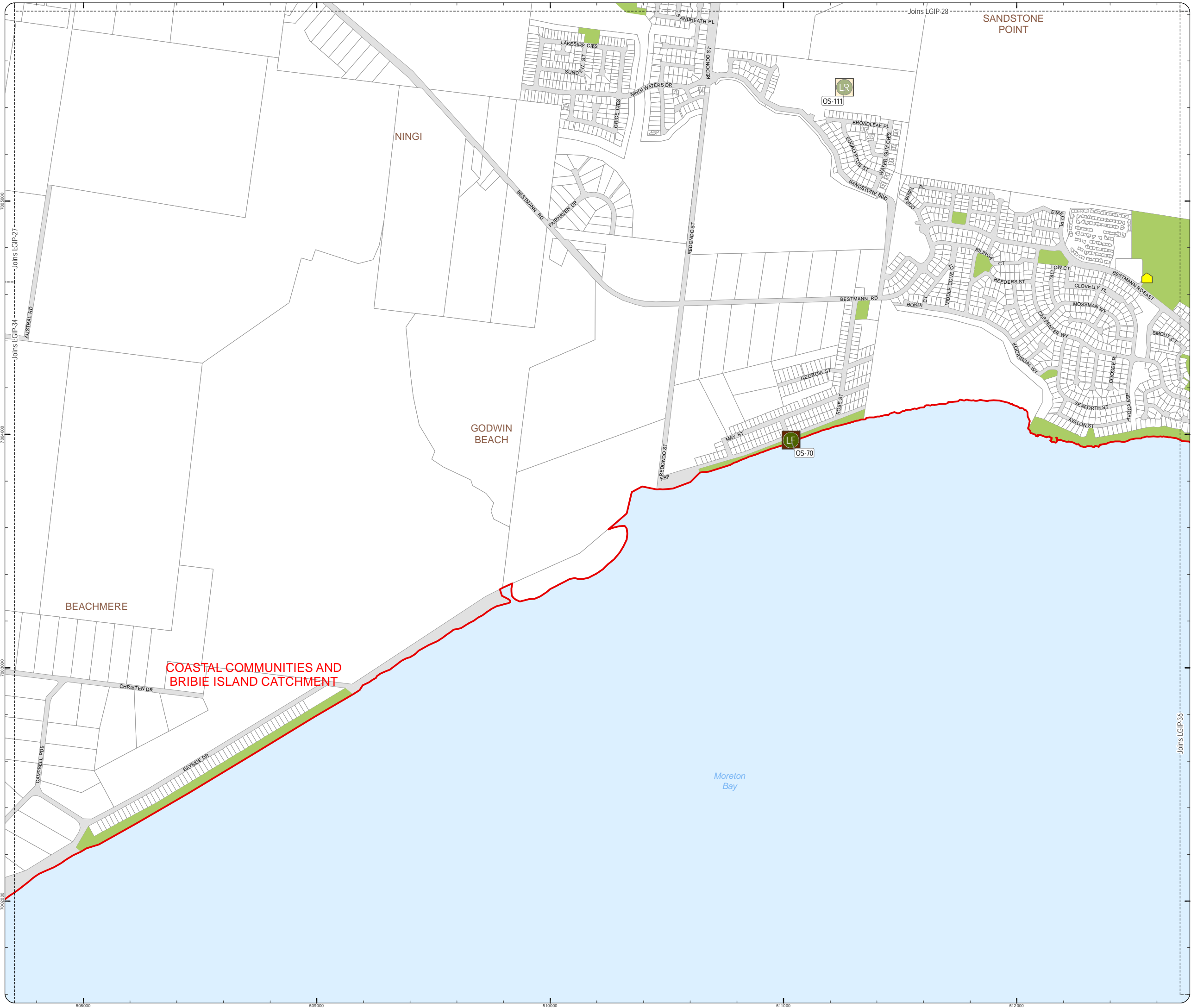
Date Produced: 12 June 2017
 Projection: Map Grid of Australia, Zone 56
 Horizontal Datum: Geocentric Datum of Australia 1994

DISCLAIMER: Some of the information shown in this document has been provided to Council from external third parties. Council makes no representation and gives no warranty about the accuracy, reliability, completeness or suitability for any particular purpose of the information. Persons should not rely on the information shown in this document to make any decision with financial or legal implications and should instead rely on their own enquiries. To the full extent that it is able to do so in law, Council disclaims all liability (including liability in negligence) for all costs, losses and damages (including indirect and consequential costs, losses and damages) caused by or arising from anyone using or relying on the information shown in this document for any purpose whatsoever. © Copyright Moreton Bay Regional Council 2017

DCDB (Version Apr 2016) is reproduced with the permission of the State of Queensland.



LGIP-35 PC



LOCAL GOVERNMENT INFRASTRUCTURE PLAN
PLAN FOR TRUNK INFRASTRUCTURE -
PUBLIC PARKS AND LAND FOR COMMUNITY FACILITIES

Property boundary

Future Trunk Land For Community Facilities Network

Future Land for Community Facilities - Location Approximate
Note: The Moreton Bay Local Government boundary is the service catchment for the Community Facilities Network

Future Trunk Public Parks Network

- Future Recreation Park
- RR - Regional Recreation Park
 - RC - Regional Civic
 - RF - Regional Foreshore
 - DR - District Recreation Park
 - DC - District Civic
 - DF - District Foreshore
 - LR - Local Recreation Park
 - LF - Local Foreshore
- Future Sports Facility
- RS - Regional Sport
 - DS - District Sport

Location

- Approximate
- Exact

- Solution
- Investigation
 - New Land
 - New Land & Embellishment
 - Upgrade

Public Parks Service Catchments

- Catchment Boundary

Existing Trunk Land For Community Facilities Network

Existing Community Facilities Network

Existing Trunk Public Parks Network

Existing Public Parks Network

Effective from 3 July 2017

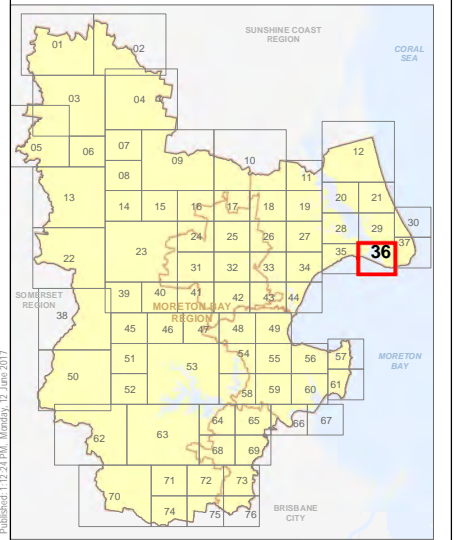
0 200 400 600 Metres

SCALE (A3): 1:15,000

Date Produced: 12 June 2017
Projection: Map Grid of Australia, Zone 56
Horizontal Datum: Geocentric Datum of Australia 1994

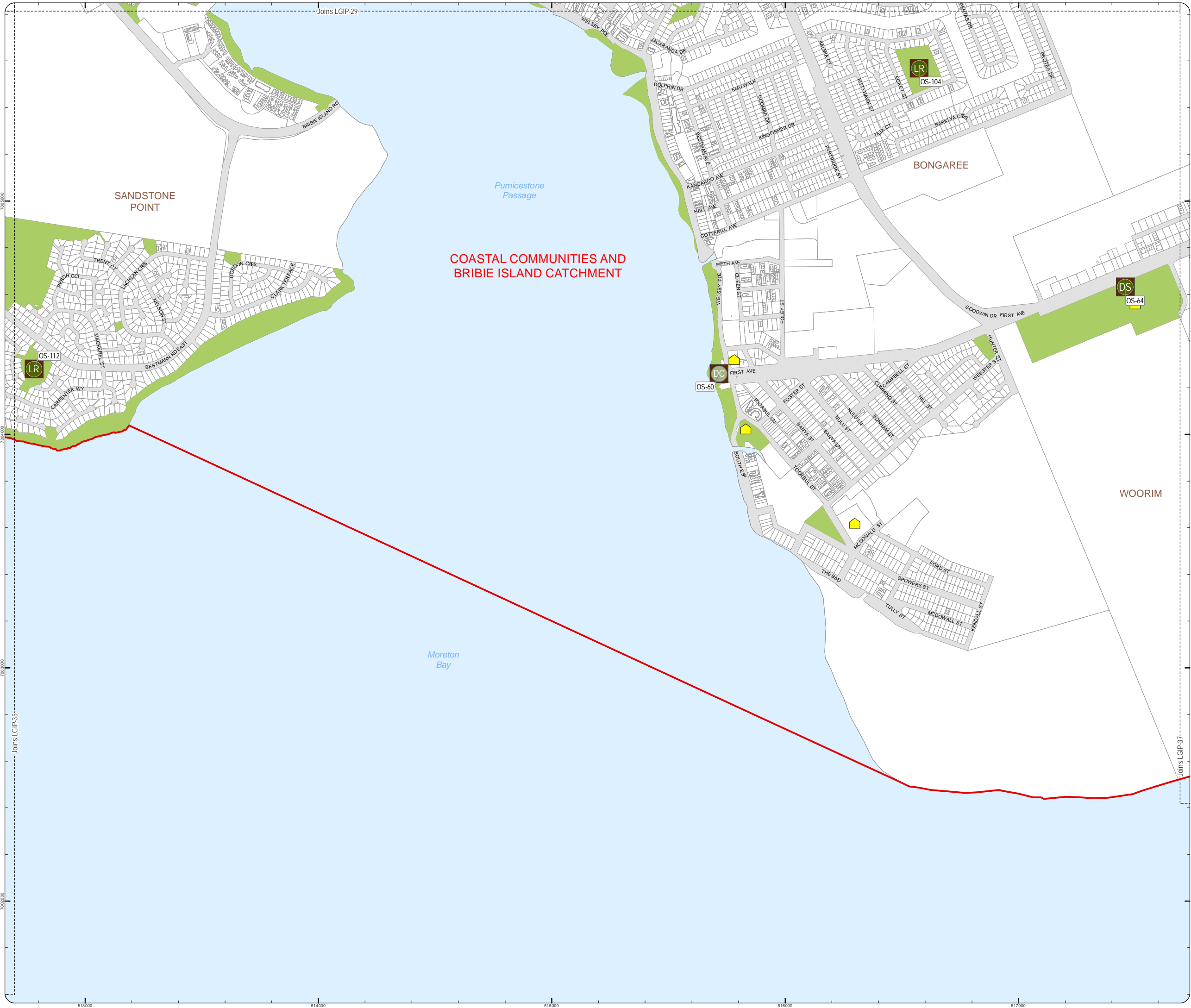
DISCLAIMER: Some of the information shown in this document has been provided to Council from external third parties. Council makes no representation and gives no warranty about the accuracy, reliability, completeness or suitability for any particular purpose of the information. Persons should not rely on the information shown in this document to make any decision with financial or legal implications and should instead rely on their own enquiries. To the full extent that it is able to do so in law, Council disclaims all liability (including liability in negligence) for all costs, losses and damages (including indirect and consequential costs, losses and damages) caused by or arising from anyone using or relying on the information shown in this document for any purpose whatsoever. © Copyright Moreton Bay Regional Council 2017

DCDB (Version Apr 2016) is reproduced with the permission of the State of Queensland.



LGIP-36 PC

COASTAL COMMUNITIES AND
BRIBIE ISLAND CATCHMENT



LOCAL GOVERNMENT INFRASTRUCTURE PLAN
PLAN FOR TRUNK INFRASTRUCTURE -
PUBLIC PARKS AND LAND FOR COMMUNITY FACILITIES

- Property boundary
- Future Trunk Land For Community Facilities Network**
 - Future Land for Community Facilities - Location Approximate
 - Note: The Moreton Bay Local Government boundary is the service catchment for the Community Facilities Network
- Future Trunk Public Parks Network**
 - Future Recreation Park
 - RR - Regional Recreation Park
 - RC - Regional Civic
 - RF - Regional Foreshore
 - DR - District Recreation Park
 - DC - District Civic
 - DF - District Foreshore
 - LR - Local Recreation Park
 - LF - Local Foreshore
 - Future Sports Facility
 - RS - Regional Sport
 - DS - District Sport
- Location
 - Approximate
 - Exact
- Solution
 - Investigation
 - New Land
 - New Land & Embellishment
 - Upgrade
- Public Parks Service Catchments
 - Catchment Boundary
- Existing Trunk Land For Community Facilities Network**
 - Existing Community Facilities Network
- Existing Trunk Public Parks Network**
 - Existing Public Parks Network

Effective from 3 July 2017

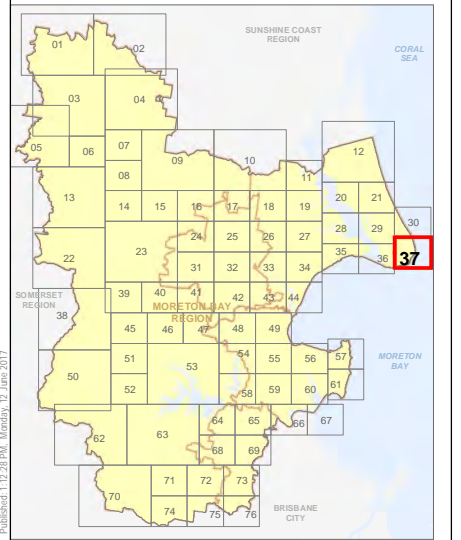
0 200 400 600 Metres

SCALE (A3): 1:15,000

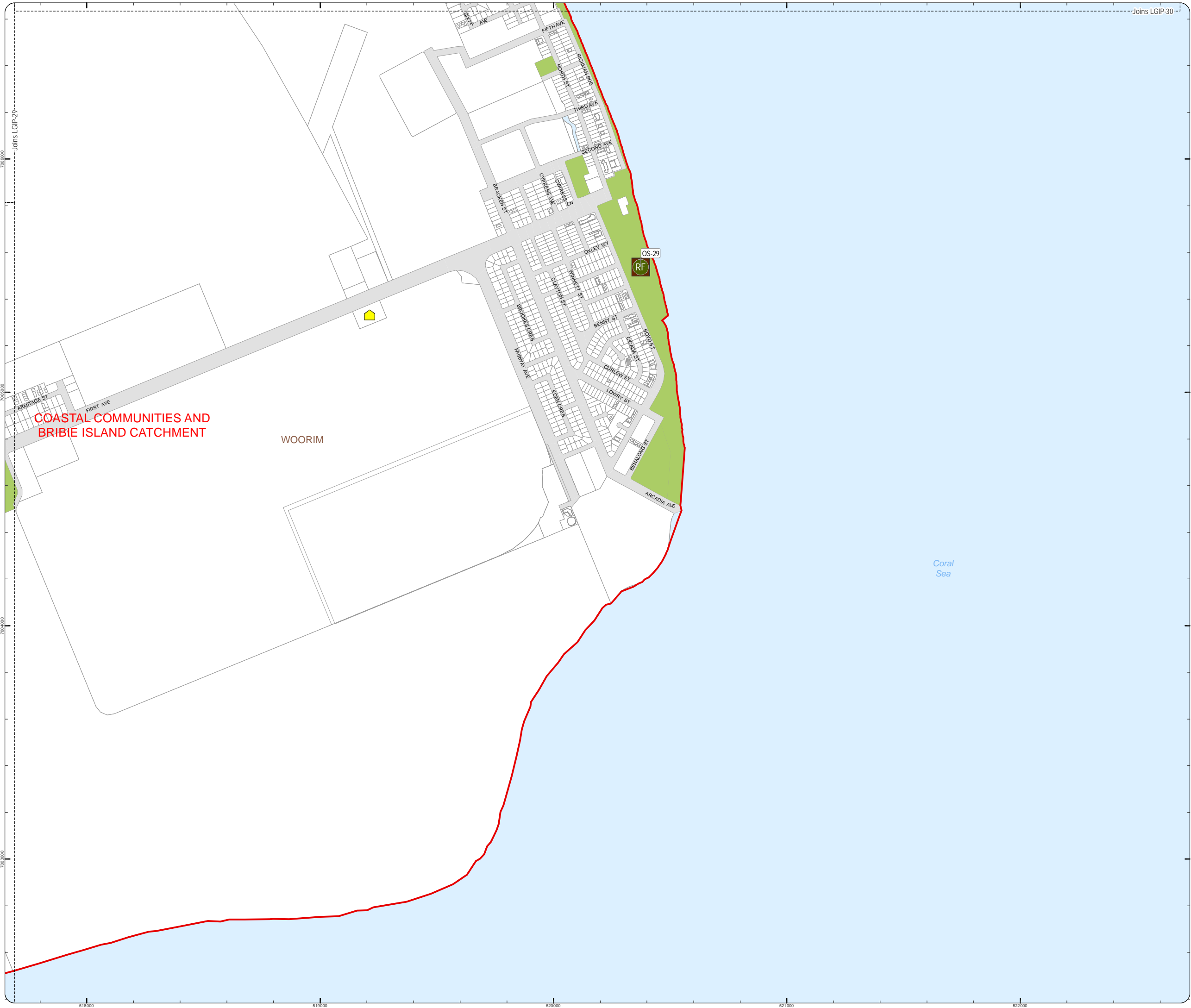
Date Produced: 12 June 2017
Projection: Map Grid of Australia, Zone 56
Horizontal Datum: Geocentric Datum of Australia 1994

DISCLAIMER: Some of the information shown in this document has been provided to Council from external third parties. Council makes no representation and gives no warranty about the accuracy, reliability, completeness or suitability for any particular purpose of the information. Persons should not rely on the information shown in this document to make any decision with financial or legal implications and should instead rely on their own enquiries. To the full extent that it is able to do so in law, Council disclaims all liability (including liability in negligence) for all costs, losses and damages (including indirect and consequential costs, losses and damages) caused by or arising from anyone using or relying on the information shown in this document for any purpose whatsoever. © Copyright Moreton Bay Regional Council 2017

DCDB (Version Apr 2016) is reproduced with the permission of the State of Queensland.



LGIP-37 PC



LOCAL GOVERNMENT INFRASTRUCTURE PLAN
PLAN FOR TRUNK INFRASTRUCTURE -
PUBLIC PARKS AND LAND FOR COMMUNITY FACILITIES

- Property boundary
- Future Trunk Land For Community Facilities Network**
 - Future Land for Community Facilities - Location Approximate
 - Note: The Moreton Bay Local Government boundary is the service catchment for the Community Facilities Network
- Future Trunk Public Parks Network**
 - Future Recreation Park
 - RR - Regional Recreation Park
 - RC - Regional Civic
 - RF - Regional Foreshore
 - DR - District Recreation Park
 - DC - District Civic
 - DF - District Foreshore
 - LR - Local Recreation Park
 - LF - Local Foreshore
 - Future Sports Facility
 - RS - Regional Sport
 - DS - District Sport
- Location
 - Approximate
 - Exact
- Solution
 - Investigation
 - New Land
 - New Land & Embellishment
 - Upgrade
- Public Parks Service Catchments
 - Catchment Boundary
- Existing Trunk Land For Community Facilities Network**
 - Existing Community Facilities Network
- Existing Trunk Public Parks Network**
 - Existing Public Parks Network

Effective from 3 July 2017

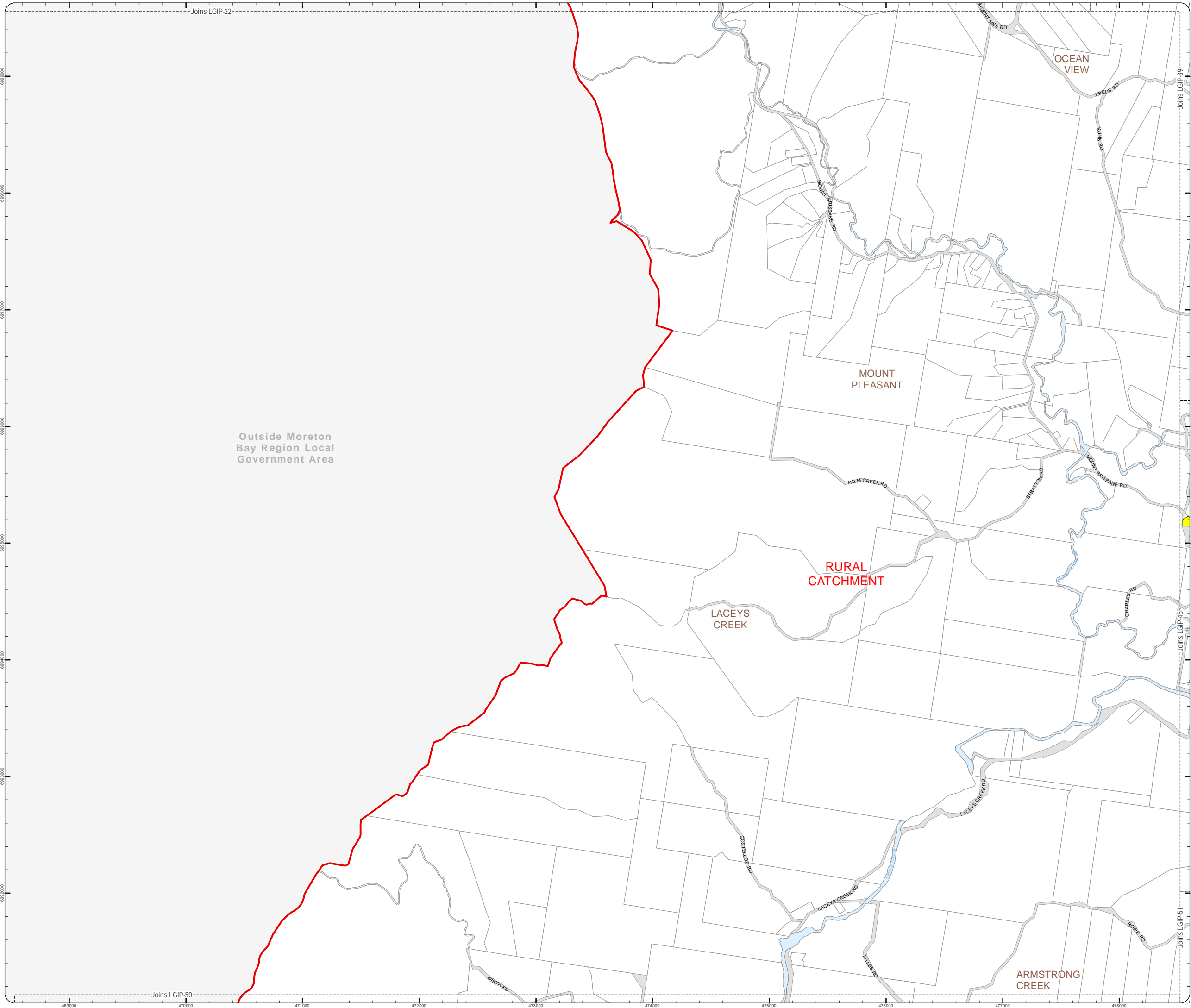
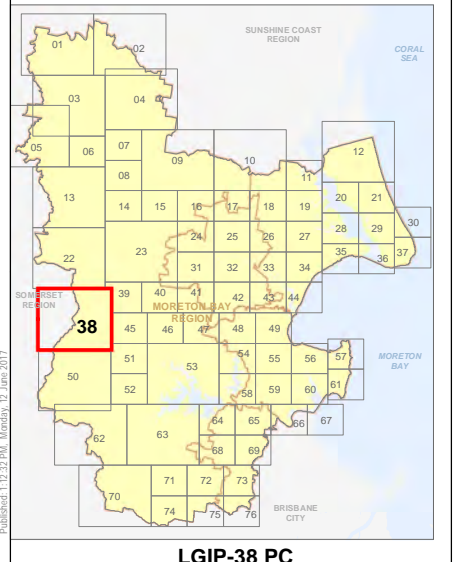
0 400 800 1,200 Metres

SCALE (A3): 1:30,000

Date Produced: 12 June 2017
Projection: Map Grid of Australia, Zone 56
Horizontal Datum: Geocentric Datum of Australia 1994

DISCLAIMER: Some of the information shown in this document has been provided to Council from external third parties. Council makes no representation and gives no warranty about the accuracy, reliability, completeness or suitability for any particular purpose of the information. Persons should not rely on the information shown in this document to make any decision with financial or legal implications and should instead rely on their own enquiries. To the full extent that it is able to do so in law, Council disclaims all liability (including liability in negligence) for all costs, losses and damages (including indirect and consequential costs, losses and damages) caused by or arising from anyone using or relying on the information shown in this document for any purpose whatsoever. © Copyright Moreton Bay Regional Council 2017

DCDB (Version Apr 2016) is reproduced with the permission of the State of Queensland.



Property boundary

Future Trunk Land For Community Facilities Network

Future Land for Community Facilities - Location Approximate
Note: The Moreton Bay Local Government boundary is the service catchment for the Community Facilities Network

Future Trunk Public Parks Network

- Future Recreation Park
- RR - Regional Recreation Park
 - RC - Regional Civic
 - RF - Regional Foreshore
 - DR - District Recreation Park
 - DC - District Civic
 - DF - District Foreshore
 - LR - Local Recreation Park
 - LF - Local Foreshore
- Future Sports Facility
- RS - Regional Sport
 - DS - District Sport

Location

- Approximate
- Exact

- Solution
- Investigation
 - New Land
 - New Land & Embellishment
 - Upgrade

Public Parks Service Catchments

- Catchment Boundary

Existing Trunk Land For Community Facilities Network

Existing Community Facilities Network

Existing Trunk Public Parks Network

Existing Public Parks Network

Effective from 3 July 2017

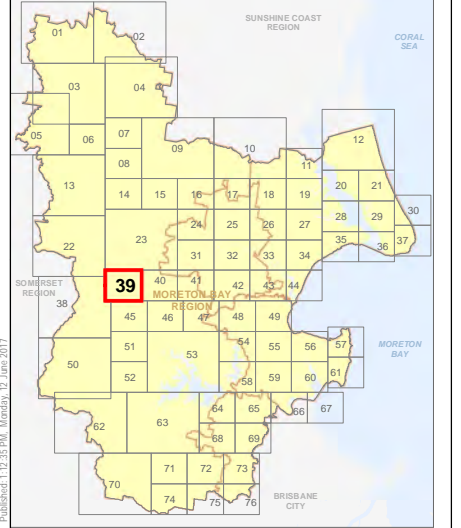
0 200 400 600 Metres

SCALE (A3): 1:15,000

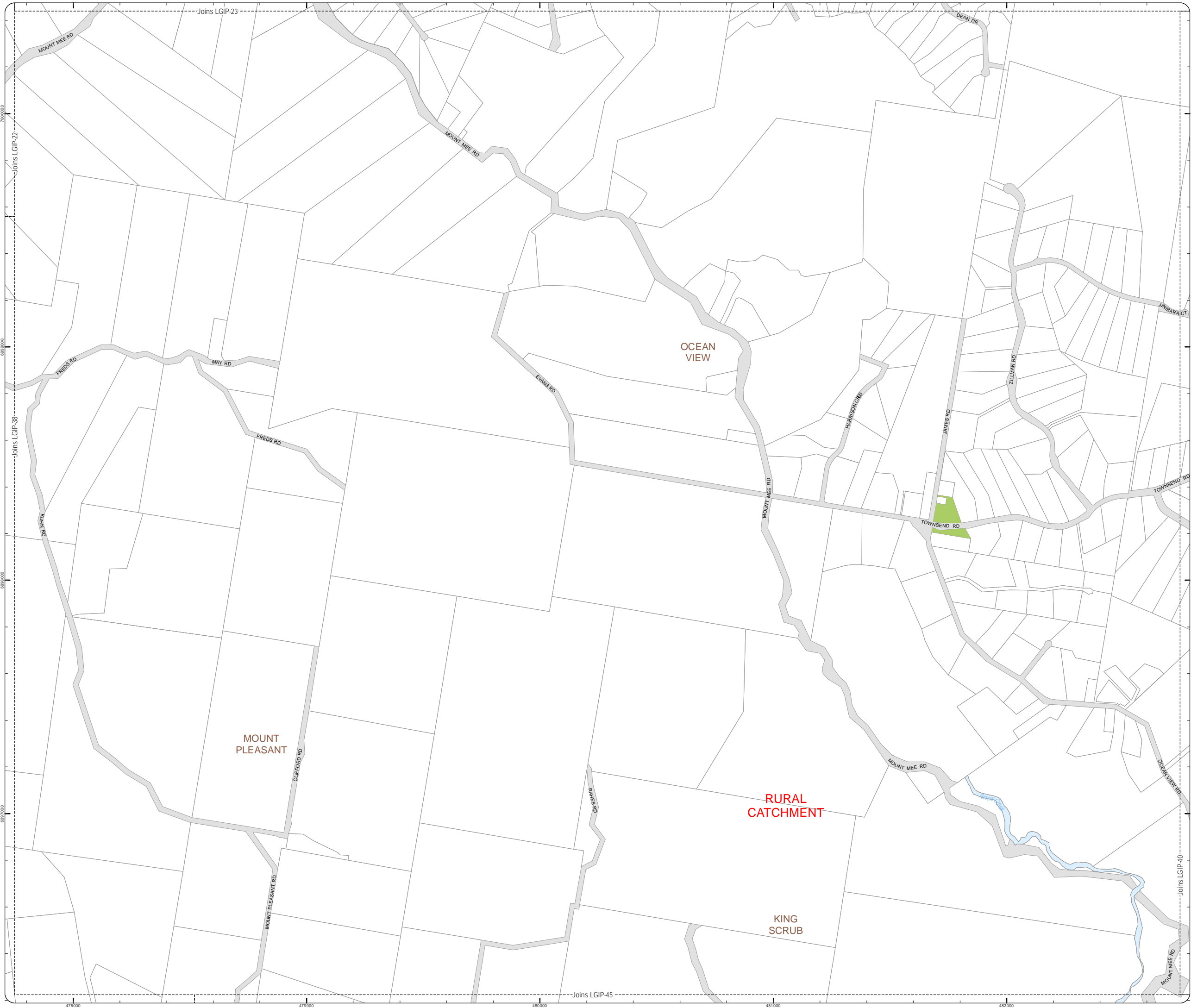
Date Produced: 12 June 2017
Projection: Map Grid of Australia, Zone 56
Horizontal Datum: Geocentric Datum of Australia 1994

DISCLAIMER: Some of the information shown in this document has been provided to Council from external third parties. Council makes no representation and gives no warranty about the accuracy, reliability, completeness or suitability for any particular purpose of the information. Persons should not rely on the information shown in this document to make any decision with financial or legal implications and should instead rely on their own enquiries. To the full extent that it is able to do so in law, Council disclaims all liability (including liability in negligence) for all costs, losses and damages (including indirect and consequential costs, losses and damages) caused by or arising from anyone using or relying on the information shown in this document for any purpose whatsoever. © Copyright Moreton Bay Regional Council 2017

DCDB (Version Apr 2016) is reproduced with the permission of the State of Queensland.



LGIP-39 PC



Property boundary

Future Trunk Land For Community Facilities Network

Future Land for Community Facilities - Location Approximate
Note: The Moreton Bay Local Government boundary is the service catchment for the Community Facilities Network

Future Trunk Public Parks Network

- Future Recreation Park
- RR - Regional Recreation Park
 - RC - Regional Civic
 - RF - Regional Foreshore
 - DR - District Recreation Park
 - DC - District Civic
 - DF - District Foreshore
 - LR - Local Recreation Park
 - LF - Local Foreshore
- Future Sports Facility
- RS - Regional Sport
 - DS - District Sport

Location

- Approximate
- Exact

Solution

- Investigation
- New Land
- New Land & Embellishment
- Upgrade

Public Parks Service Catchments


Catchment Boundary

Existing Trunk Land For Community Facilities Network

Existing Community Facilities Network

Existing Trunk Public Parks Network

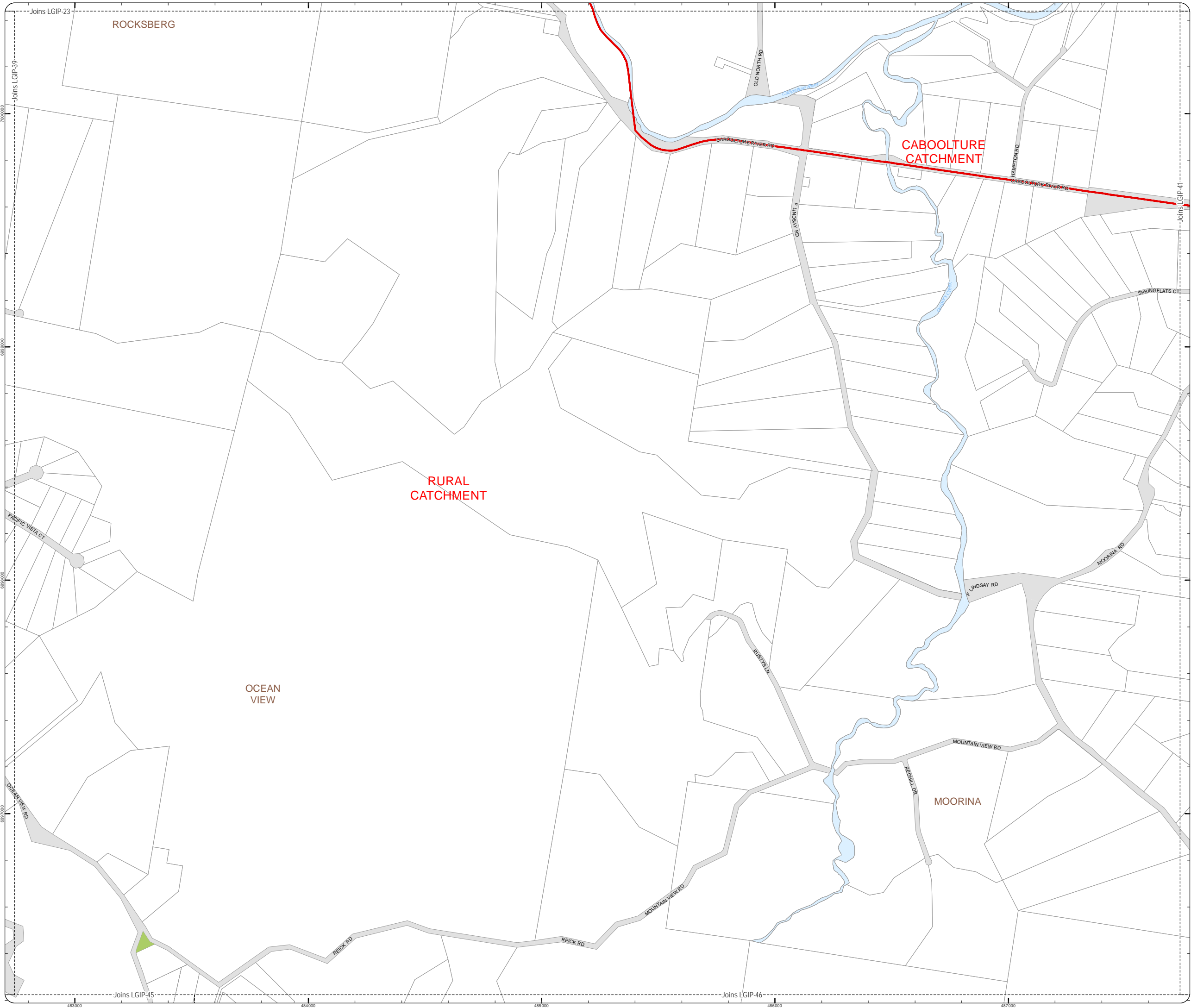
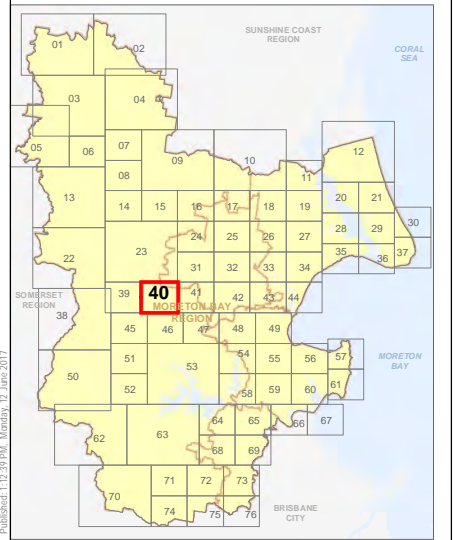
Existing Public Parks Network



SCALE (A3): 1:15,000
Date Produced: 12 June 2017
Projection: Map Grid of Australia, Zone 56
Horizontal Datum: Geocentric Datum of Australia 1994

DISCLAIMER: Some of the information shown in this document has been provided to Council from external third parties. Council makes no representation and gives no warranty about the accuracy, reliability, completeness or suitability for any particular purpose of the information. Persons should not rely on the information shown in this document to make any decision with financial or legal implications and should instead rely on their own enquiries. To the full extent that it is able to do so in law, Council disclaims all liability (including liability in negligence) for all costs, losses and damages (including indirect and consequential costs, losses and damages) caused by or arising from anyone using or relying on the information shown in this document for any purpose whatsoever. © Copyright Moreton Bay Regional Council 2017

DCDB (Version Apr 2016) is reproduced with the permission of the State of Queensland.



LOCAL GOVERNMENT INFRASTRUCTURE PLAN
PLAN FOR TRUNK INFRASTRUCTURE -
PUBLIC PARKS AND LAND FOR COMMUNITY FACILITIES

- Property boundary
- Future Trunk Land For Community Facilities Network**
 - Future Land for Community Facilities - Location Approximate
 - Note: The Moreton Bay Local Government boundary is the service catchment for the Community Facilities Network
- Future Trunk Public Parks Network**
 - Future Recreation Park
 - RR - Regional Recreation Park
 - RC - Regional Civic
 - RF - Regional Foreshore
 - DR - District Recreation Park
 - DC - District Civic
 - DF - District Foreshore
 - LR - Local Recreation Park
 - LF - Local Foreshore
 - Future Sports Facility
 - RS - Regional Sport
 - DS - District Sport
- Location
 - Approximate
 - Exact
- Solution
 - Investigation
 - New Land
 - New Land & Embellishment
 - Upgrade
- Public Parks Service Catchments
 - Catchment Boundary
- Existing Trunk Land For Community Facilities Network**
 - Existing Community Facilities Network
- Existing Trunk Public Parks Network**
 - Existing Public Parks Network

Effective from 3 July 2017

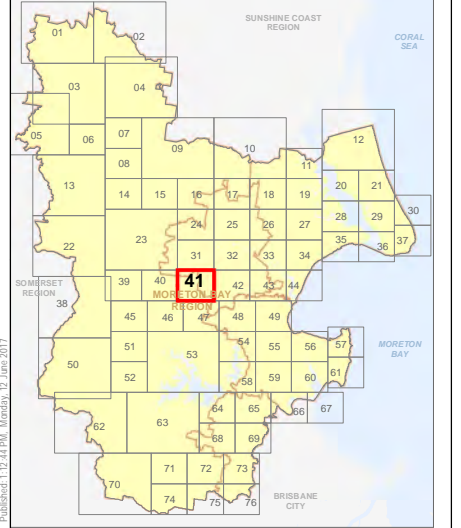
0 200 400 600 Metres

SCALE (A3): 1:15,000

Date Produced: 12 June 2017
 Projection: Map Grid of Australia, Zone 56
 Horizontal Datum: Geocentric Datum of Australia 1994

DISCLAIMER: Some of the information shown in this document has been provided to Council from external third parties. Council makes no representation and gives no warranty about the accuracy, reliability, completeness or suitability for any particular purpose of the information. Persons should not rely on the information shown in this document to make any decision with financial or legal implications and should instead rely on their own enquiries. To the full extent that it is able to do so in law, Council disclaims all liability (including liability in negligence) for all costs, losses and damages (including indirect and consequential costs, losses and damages) caused by or arising from anyone using or relying on the information shown in this document for any purpose whatsoever. © Copyright Moreton Bay Regional Council 2017

DCDB (Version Apr 2016) is reproduced with the permission of the State of Queensland.



LGIP-41 PC



**LOCAL GOVERNMENT INFRASTRUCTURE PLAN
PLAN FOR TRUNK INFRASTRUCTURE -
PUBLIC PARKS AND LAND FOR COMMUNITY FACILITIES**

- Property boundary
- Future Trunk Land For Community Facilities Network**
 - Future Land for Community Facilities - Location Approximate
 - Note: The Moreton Bay Local Government boundary is the service catchment for the Community Facilities Network
- Future Trunk Public Parks Network**
 - Future Recreation Park
 - RR - Regional Recreation Park
 - RC - Regional Civic
 - RF - Regional Foreshore
 - DR - District Recreation Park
 - DC - District Civic
 - DF - District Foreshore
 - LR - Local Recreation Park
 - LF - Local Foreshore
 - Future Sports Facility
 - RS - Regional Sport
 - DS - District Sport
- Location
 - Approximate
 - Exact
- Solution
 - Investigation
 - New Land
 - New Land & Embellishment
 - Upgrade
- Public Parks Service Catchments
 - Catchment Boundary
- Existing Trunk Land For Community Facilities Network**
 - Existing Community Facilities Network
- Existing Trunk Public Parks Network**
 - Existing Public Parks Network

Effective from 3 July 2017

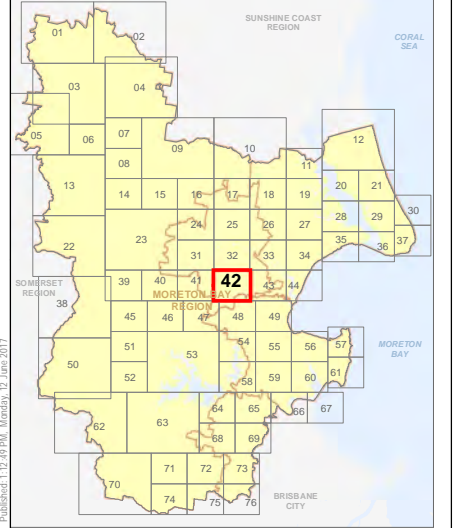
0 200 400 600 Metres

SCALE (A3): 1:15,000

Date Produced: 12 June 2017
Projection: Map Grid of Australia, Zone 56
Horizontal Datum: Geocentric Datum of Australia 1994

DISCLAIMER: Some of the information shown in this document has been provided to Council from external third parties. Council makes no representation and gives no warranty about the accuracy, reliability, completeness or suitability for any particular purpose of the information. Persons should not rely on the information shown in this document to make any decision with financial or legal implications and should instead rely on their own enquiries. To the full extent that it is able to do so in law, Council disclaims all liability (including liability in negligence) for all costs, losses and damages (including indirect and consequential costs, losses and damages) caused by or arising from anyone using or relying on the information shown in this document for any purpose whatsoever. © Copyright Moreton Bay Regional Council 2017

DCDB (Version Apr 2016) is reproduced with the permission of the State of Queensland.



- Property boundary
- Future Trunk Land For Community Facilities Network**
 - Future Land for Community Facilities - Location Approximate
 - Note: The Moreton Bay Local Government boundary is the service catchment for the Community Facilities Network
- Future Trunk Public Parks Network**
 - Future Recreation Park
 - RR - Regional Recreation Park
 - RC - Regional Civic
 - RF - Regional Foreshore
 - DR - District Recreation Park
 - DC - District Civic
 - DF - District Foreshore
 - LR - Local Recreation Park
 - LF - Local Foreshore
 - Future Sports Facility
 - RS - Regional Sport
 - DS - District Sport
- Location
 - Approximate
 - Exact
- Solution
 - Investigation
 - New Land
 - New Land & Embellishment
 - Upgrade
- Public Parks Service Catchments
 - Catchment Boundary
- Existing Trunk Land For Community Facilities Network**
 - Existing Community Facilities Network
- Existing Trunk Public Parks Network**
 - Existing Public Parks Network

Effective from 3 July 2017

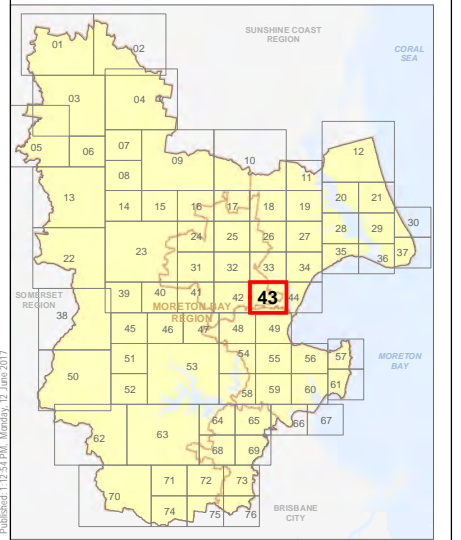
0 200 400 600 Metres

SCALE (A3): 1:15,000

Date Produced: 12 June 2017
 Projection: Map Grid of Australia, Zone 56
 Horizontal Datum: Geocentric Datum of Australia 1994

DISCLAIMER: Some of the information shown in this document has been provided to Council from external third parties. Council makes no representation and gives no warranty about the accuracy, reliability, completeness or suitability for any particular purpose of the information. Persons should not rely on the information shown in this document to make any decision with financial or legal implications and should instead rely on their own enquiries. To the full extent that it is able to do so in law, Council disclaims all liability (including liability in negligence) for all costs, losses and damages (including indirect and consequential costs, losses and damages) caused by or arising from anyone using or relying on the information shown in this document for any purpose whatsoever. © Copyright Moreton Bay Regional Council 2017

DCDB (Version Apr 2016) is reproduced with the permission of the State of Queensland.



LOCAL GOVERNMENT INFRASTRUCTURE PLAN
PLAN FOR TRUNK INFRASTRUCTURE -
PUBLIC PARKS AND LAND FOR COMMUNITY FACILITIES

- Property boundary
- Future Trunk Land For Community Facilities Network**
 - Future Land for Community Facilities - Location Approximate
 - Note: The Moreton Bay Local Government boundary is the service catchment for the Community Facilities Network
- Future Trunk Public Parks Network**
 - Future Recreation Park
 - RR - Regional Recreation Park
 - RC - Regional Civic
 - RF - Regional Foreshore
 - DR - District Recreation Park
 - DC - District Civic
 - DF - District Foreshore
 - LR - Local Recreation Park
 - LF - Local Foreshore
 - Future Sports Facility
 - RS - Regional Sport
 - DS - District Sport
- Location
 - Approximate
 - Exact
- Solution
 - Investigation
 - New Land
 - New Land & Embellishment
 - Upgrade
- Public Parks Service Catchments
 - Catchment Boundary
- Existing Trunk Land For Community Facilities Network**
 - Existing Community Facilities Network
- Existing Trunk Public Parks Network**
 - Existing Public Parks Network

Effective from 3 July 2017

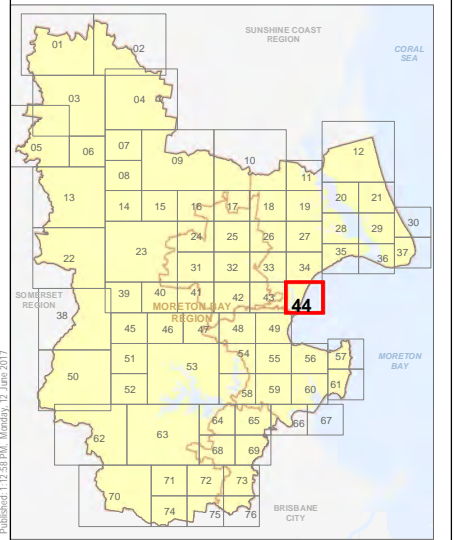
0 200 400 600 Metres

SCALE (A3): 1:15,000

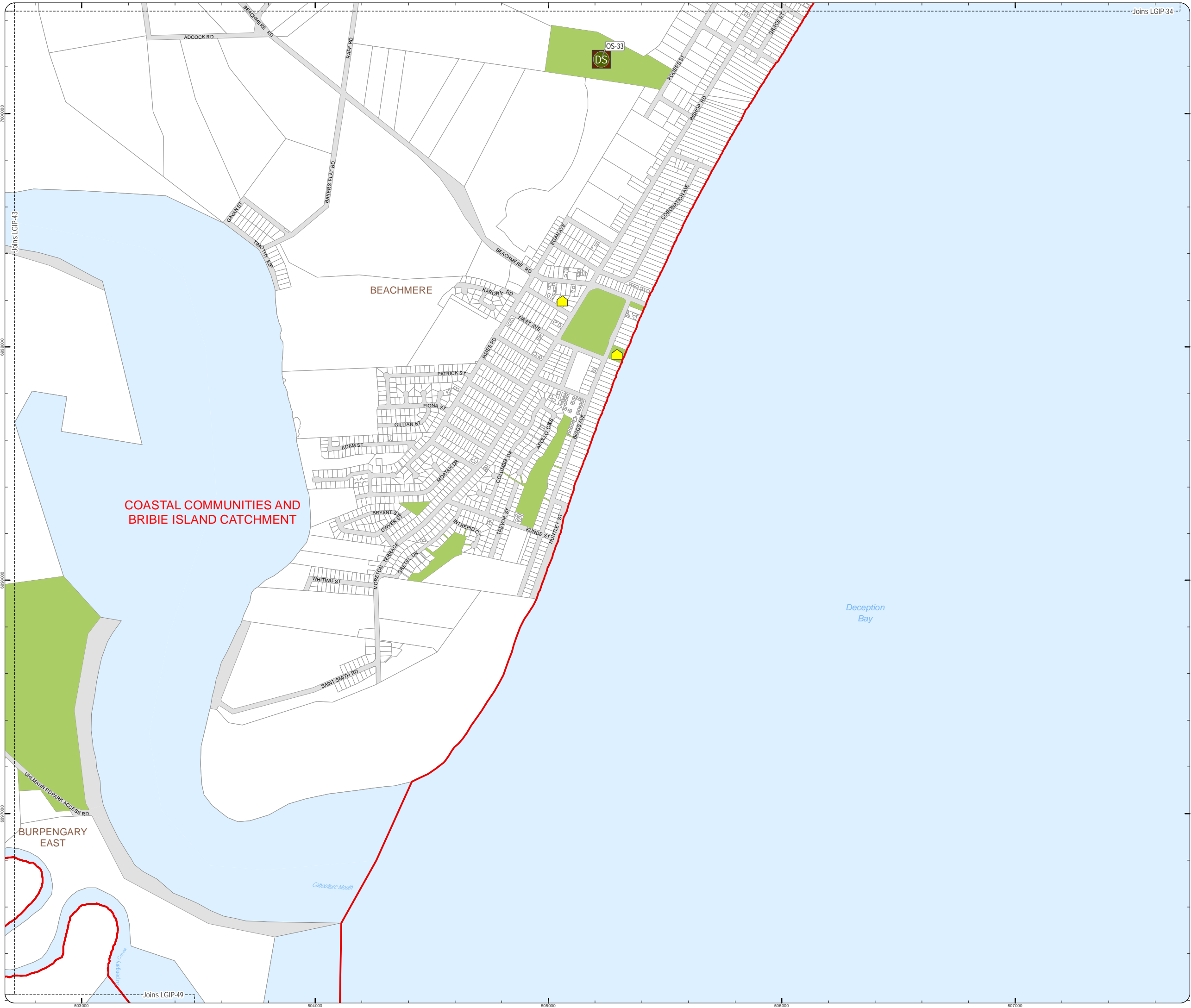
Date Produced: 12 June 2017
Projection: Map Grid of Australia, Zone 56
Horizontal Datum: Geocentric Datum of Australia 1994

DISCLAIMER: Some of the information shown in this document has been provided to Council from external third parties. Council makes no representation and gives no warranty about the accuracy, reliability, completeness or suitability for any particular purpose of the information. Persons should not rely on the information shown in this document to make any decision with financial or legal implications and should instead rely on their own enquiries. To the full extent that it is able to do so in law, Council disclaims all liability (including liability in negligence) for all costs, losses and damages (including indirect and consequential costs, losses and damages) caused by or arising from anyone using or relying on the information shown in this document for any purpose whatsoever. © Copyright Moreton Bay Regional Council 2017

DCDB (Version Apr 2016) is reproduced with the permission of the State of Queensland.



LGIP-44 PC



LGIP_OpenSpace_and_CommunityFacilities_Network.mxd

**LOCAL GOVERNMENT INFRASTRUCTURE PLAN
PLAN FOR TRUNK INFRASTRUCTURE -
PUBLIC PARKS AND LAND FOR COMMUNITY FACILITIES**

Property boundary

Future Trunk Land For Community Facilities Network

Future Land for Community Facilities - Location Approximate
Note: The Moreton Bay Local Government boundary is the service catchment for the Community Facilities Network

Future Trunk Public Parks Network

Future Recreation Park

- RR - Regional Recreation Park
- RC - Regional Civic
- RF - Regional Foreshore
- DR - District Recreation Park
- DC - District Civic
- DF - District Foreshore
- LR - Local Recreation Park
- LF - Local Foreshore

Future Sports Facility

- RS - Regional Sport
- DS - District Sport

Location

- Approximate
- Exact

Solution

- Investigation
- New Land
- New Land & Embellishment
- Upgrade

Public Parks Service Catchments

Catchment Boundary

Existing Trunk Land For Community Facilities Network

Existing Community Facilities Network

Existing Trunk Public Parks Network

Existing Public Parks Network

Effective from 3 July 2017

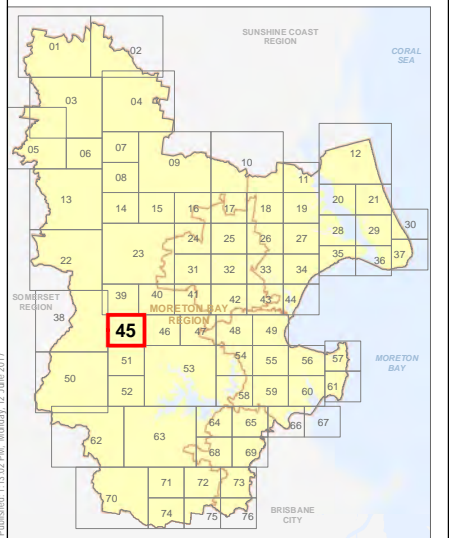
0 200 400 600 Metres

SCALE (A3): 1:15,000

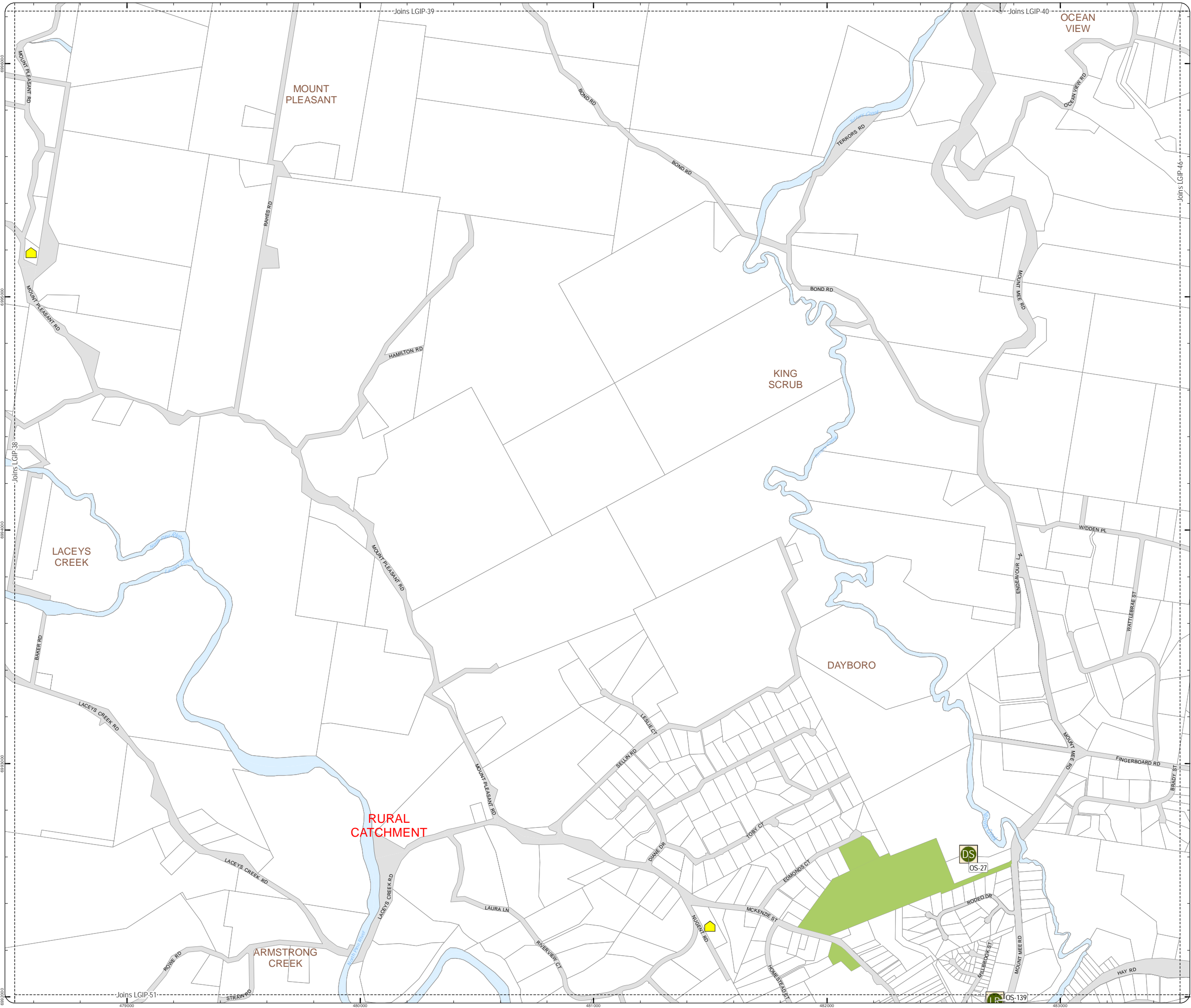
Date Produced: 12 June 2017
Projection: Map Grid of Australia, Zone 56
Horizontal Datum: Geocentric Datum of Australia 1994

DISCLAIMER: Some of the information shown in this document has been provided to Council from external third parties. Council makes no representation and gives no warranty about the accuracy, reliability, completeness or suitability for any particular purpose of the information. Persons should not rely on the information shown in this document to make any decision with financial or legal implications and should instead rely on their own enquiries. To the full extent that it is able to do so in law, Council disclaims all liability (including liability in negligence) for all costs, losses and damages (including indirect and consequential costs, losses and damages) caused by or arising from anyone using or relying on the information shown in this document for any purpose whatsoever. © Copyright Moreton Bay Regional Council 2017

DCDB (Version Apr 2016) is reproduced with the permission of the State of Queensland.



LGIP-45 PC



LOCAL GOVERNMENT INFRASTRUCTURE PLAN
PLAN FOR TRUNK INFRASTRUCTURE -
PUBLIC PARKS AND LAND FOR COMMUNITY FACILITIES

Property boundary

Future Trunk Land For Community Facilities Network

Future Land for Community Facilities - Location Approximate
Note: The Moreton Bay Local Government boundary is the service catchment for the Community Facilities Network

Future Trunk Public Parks Network

- Future Recreation Park
- RR - Regional Recreation Park
 - RC - Regional Civic
 - RF - Regional Foreshore
 - DR - District Recreation Park
 - DC - District Civic
 - DF - District Foreshore
 - LR - Local Recreation Park
 - LF - Local Foreshore
- Future Sports Facility
- RS - Regional Sport
 - DS - District Sport

Location

- Approximate
- Exact

Solution

- Investigation
- New Land
- New Land & Embellishment
- Upgrade

Public Parks Service Catchments

- Catchment Boundary

Existing Trunk Land For Community Facilities Network

Existing Community Facilities Network

Existing Trunk Public Parks Network

Existing Public Parks Network

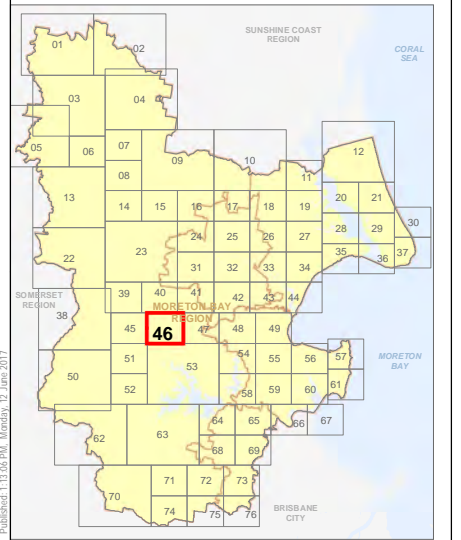
Effective from 3 July 2017

SCALE (A3): 1:15,000

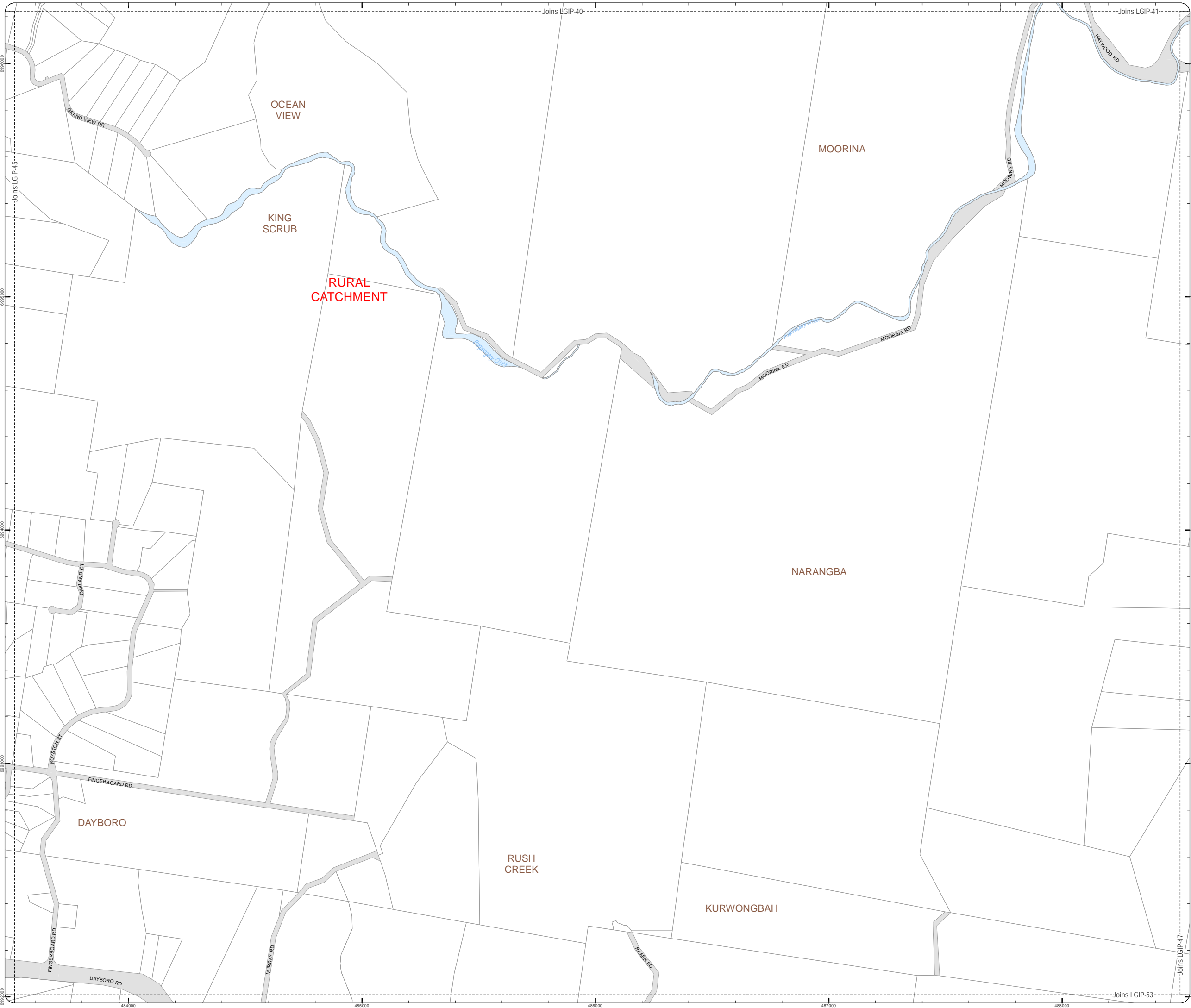
Date Produced: 12 June 2017
Projection: Map Grid of Australia, Zone 56
Horizontal Datum: Geocentric Datum of Australia 1994

DISCLAIMER: Some of the information shown in this document has been provided to Council from external third parties. Council makes no representation and gives no warranty about the accuracy, reliability, completeness or suitability for any particular purpose of the information. Persons should not rely on the information shown in this document to make any decision with financial or legal implications and should instead rely on their own enquiries. To the full extent that it is able to do so in law, Council disclaims all liability (including liability in negligence) for all costs, losses and damages (including indirect and consequential costs, losses and damages) caused by or arising from anyone using or relying on the information shown in this document for any purpose whatsoever. © Copyright Moreton Bay Regional Council 2017

DCDB (Version Apr 2016) is reproduced with the permission of the State of Queensland.



LGIP-46 PC



- Property boundary

- Future Trunk Land For Community Facilities Network**
 - Future Land for Community Facilities - Location Approximate
 - Note: The Moreton Bay Local Government boundary is the service catchment for the Community Facilities Network

- Future Trunk Public Parks Network**
 - Future Recreation Park
 - RR - Regional Recreation Park
 - RC - Regional Civic
 - RF - Regional Foreshore
 - DR - District Recreation Park
 - DC - District Civic
 - DF - District Foreshore
 - LR - Local Recreation Park
 - LF - Local Foreshore
 - Future Sports Facility
 - RS - Regional Sport
 - DS - District Sport

- Location
 - Approximate
 - Exact

- Solution
 - Investigation
 - New Land
 - New Land & Embellishment
 - Upgrade

- Public Parks Service Catchments
 - Catchment Boundary

- Existing Trunk Land For Community Facilities Network**
 - Existing Community Facilities Network

- Existing Trunk Public Parks Network**
 - Existing Public Parks Network

Effective from 3 July 2017

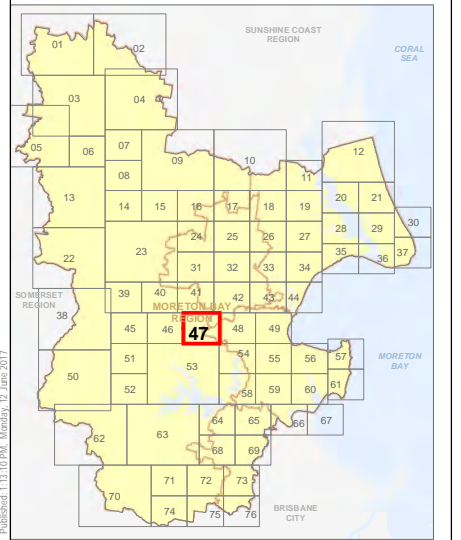
0 200 400 600 Metres

SCALE (A3): 1:15,000

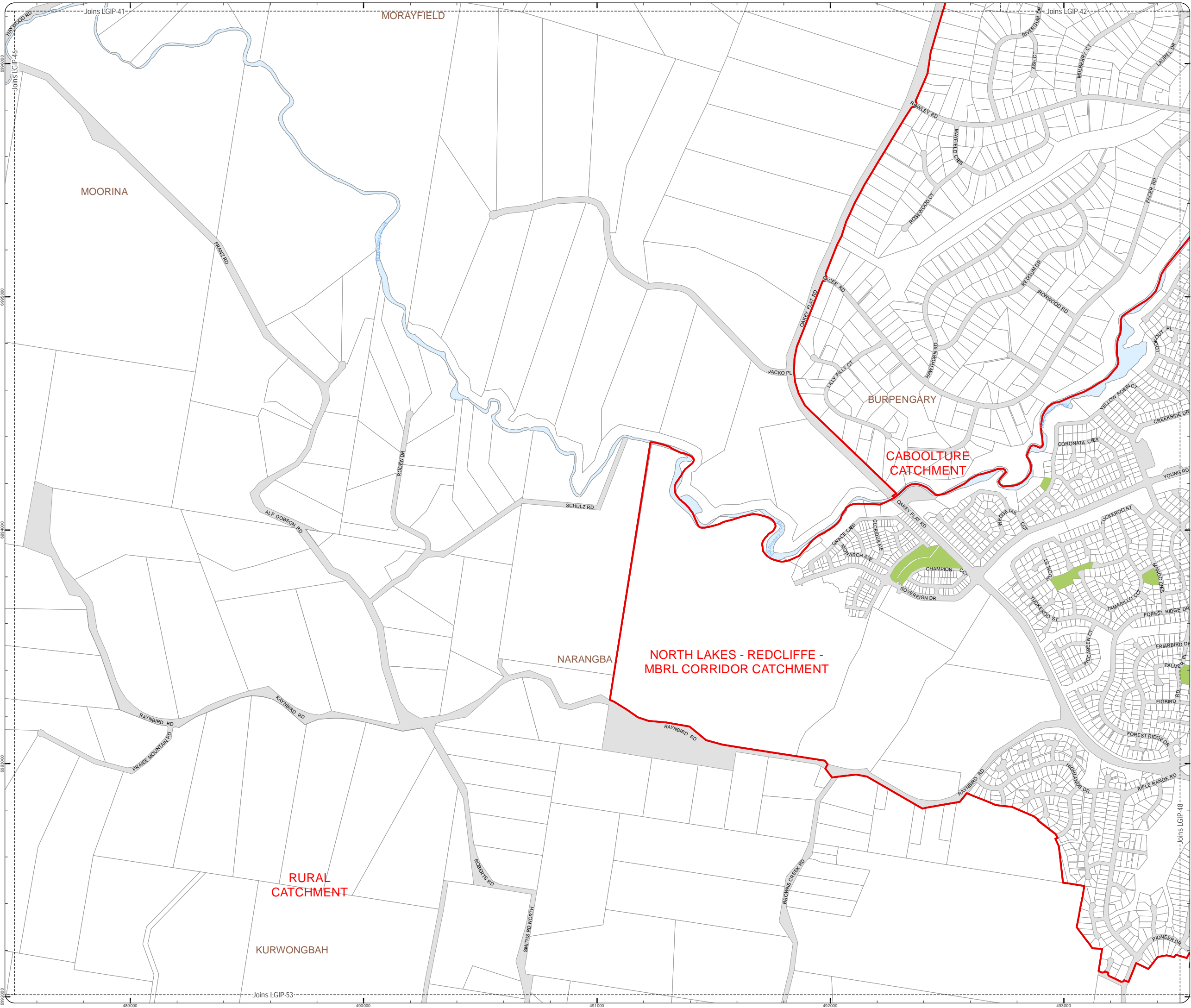
Date Produced: 12 June 2017
Projection: Map Grid of Australia, Zone 56
Horizontal Datum: Geocentric Datum of Australia 1994

DISCLAIMER: Some of the information shown in this document has been provided to Council from external third parties. Council makes no representation and gives no warranty about the accuracy, reliability, completeness or suitability for any particular purpose of the information. Persons should not rely on the information shown in this document to make any decision with financial or legal implications and should instead rely on their own enquiries. To the full extent that it is able to do so in law, Council disclaims all liability (including liability in negligence) for all costs, losses and damages (including indirect and consequential costs, losses and damages) caused by or arising from anyone using or relying on the information shown in this document for any purpose whatsoever. © Copyright Moreton Bay Regional Council 2017

DCDB (Version Apr 2016) is reproduced with the permission of the State of Queensland.



LGIP-47 PC



LOCAL GOVERNMENT INFRASTRUCTURE PLAN
PLAN FOR TRUNK INFRASTRUCTURE -
PUBLIC PARKS AND LAND FOR COMMUNITY FACILITIES

Property boundary

Future Trunk Land For Community Facilities Network

Future Land for Community Facilities - Location Approximate
Note: The Moreton Bay Local Government boundary is the service catchment for the Community Facilities Network

Future Trunk Public Parks Network

- Future Recreation Park
- RR - Regional Recreation Park
 - RC - Regional Civic
 - RF - Regional Foreshore
 - DR - District Recreation Park
 - DC - District Civic
 - DF - District Foreshore
 - LR - Local Recreation Park
 - LF - Local Foreshore
- Future Sports Facility
- RS - Regional Sport
 - DS - District Sport

- Location
- Approximate
 - Exact
- Solution
- Investigation
 - New Land
 - New Land & Embellishment
 - Upgrade

- Public Parks Service Catchments
- Catchment Boundary
- Existing Trunk Land For Community Facilities Network
- Existing Community Facilities Network
- Existing Trunk Public Parks Network
- Existing Public Parks Network

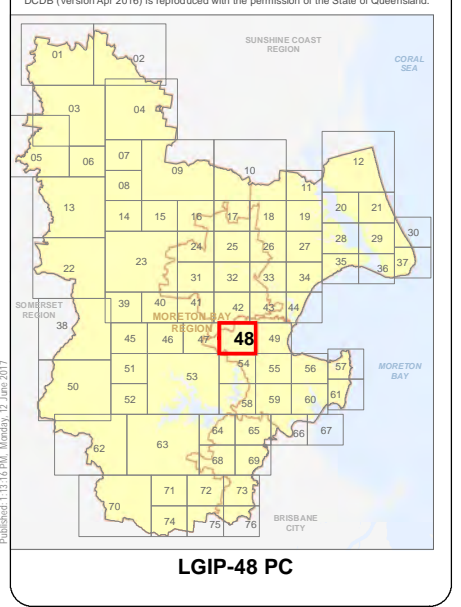
Effective from 3 July 2017

0 200 400 600 Metres

SCALE (A3): 1:15,000

Date Produced: 12 June 2017
Projection: Map Grid of Australia, Zone 56
Horizontal Datum: Geocentric Datum of Australia 1994

DISCLAIMER: Some of the information shown in this document has been provided to Council from external third parties. Council makes no representation and gives no warranty about the accuracy, reliability, completeness or suitability for any particular purpose of the information. Persons should not rely on the information shown in this document to make any decision with financial or legal implications and should instead rely on their own enquiries. To the full extent that it is able to do so in law, Council disclaims all liability (including liability in negligence) for all costs, losses and damages (including indirect and consequential costs, losses and damages) caused by or arising from anyone using or relying on the information shown in this document for any purpose whatsoever. © Copyright Moreton Bay Regional Council 2017



- Property boundary
- Future Trunk Land For Community Facilities Network**
 - Future Land for Community Facilities - Location Approximate
 - Note: The Moreton Bay Local Government boundary is the service catchment for the Community Facilities Network
- Future Trunk Public Parks Network**
 - Future Recreation Park
 - RR - Regional Recreation Park
 - RC - Regional Civic
 - RF - Regional Foreshore
 - DR - District Recreation Park
 - DC - District Civic
 - DF - District Foreshore
 - LR - Local Recreation Park
 - LF - Local Foreshore
 - Future Sports Facility
 - RS - Regional Sport
 - DS - District Sport
- Location
 - Approximate
 - Exact
- Solution
 - Investigation
 - New Land
 - New Land & Embellishment
 - Upgrade
- Public Parks Service Catchments
 - Catchment Boundary
- Existing Trunk Land For Community Facilities Network**
 - Existing Community Facilities Network
- Existing Trunk Public Parks Network**
 - Existing Public Parks Network

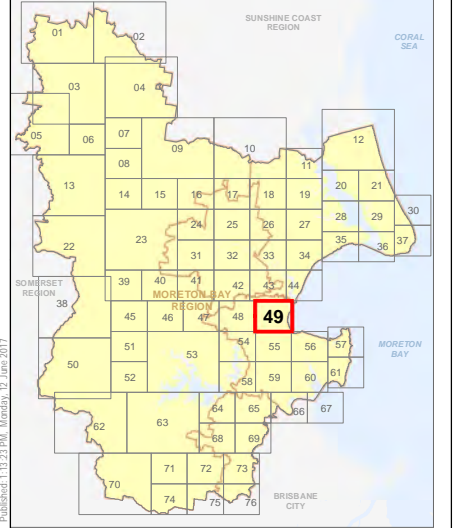
Effective from 3 July 2017

0 200 400 600 Metres

SCALE (A3): 1:15,000
 Date Produced: 12 June 2017
 Projection: Map Grid of Australia, Zone 56
 Horizontal Datum: Geocentric Datum of Australia 1994

DISCLAIMER: Some of the information shown in this document has been provided to Council from external third parties. Council makes no representation and gives no warranty about the accuracy, reliability, completeness or suitability for any particular purpose of the information. Persons should not rely on the information shown in this document to make any decision with financial or legal implications and should instead rely on their own enquiries. To the full extent that it is able to do so in law, Council disclaims all liability (including liability in negligence) for all costs, losses and damages (including indirect and consequential costs, losses and damages) caused by or arising from anyone using or relying on the information shown in this document for any purpose whatsoever. © Copyright Moreton Bay Regional Council 2017

DCDB (Version Apr 2016) is reproduced with the permission of the State of Queensland.



LGIP-49 PC



LOCAL GOVERNMENT INFRASTRUCTURE PLAN
PLAN FOR TRUNK INFRASTRUCTURE -
PUBLIC PARKS AND LAND FOR COMMUNITY FACILITIES

Property boundary

Future Trunk Land For Community Facilities Network

Future Land for Community Facilities - Location Approximate
Note: The Moreton Bay Local Government boundary is the service catchment for the Community Facilities Network

Future Trunk Public Parks Network

- Future Recreation Park
- RR - Regional Recreation Park
 - RC - Regional Civic
 - RF - Regional Foreshore
 - DR - District Recreation Park
 - DC - District Civic
 - DF - District Foreshore
 - LR - Local Recreation Park
 - LF - Local Foreshore

- Future Sports Facility
- RS - Regional Sport
 - DS - District Sport

- Location
- Approximate
 - Exact

- Solution
- Investigation
 - New Land
 - New Land & Embellishment
 - Upgrade

- Public Parks Service Catchments
- Catchment Boundary

Existing Trunk Land For Community Facilities Network

Existing Community Facilities Network

Existing Trunk Public Parks Network

Existing Public Parks Network

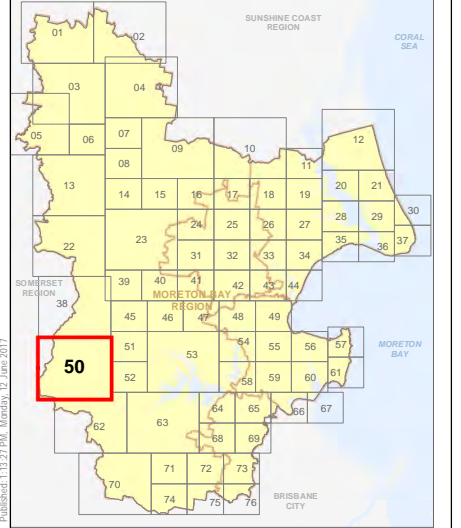
Effective from 3 July 2017

SCALE (A3): 1:30,000

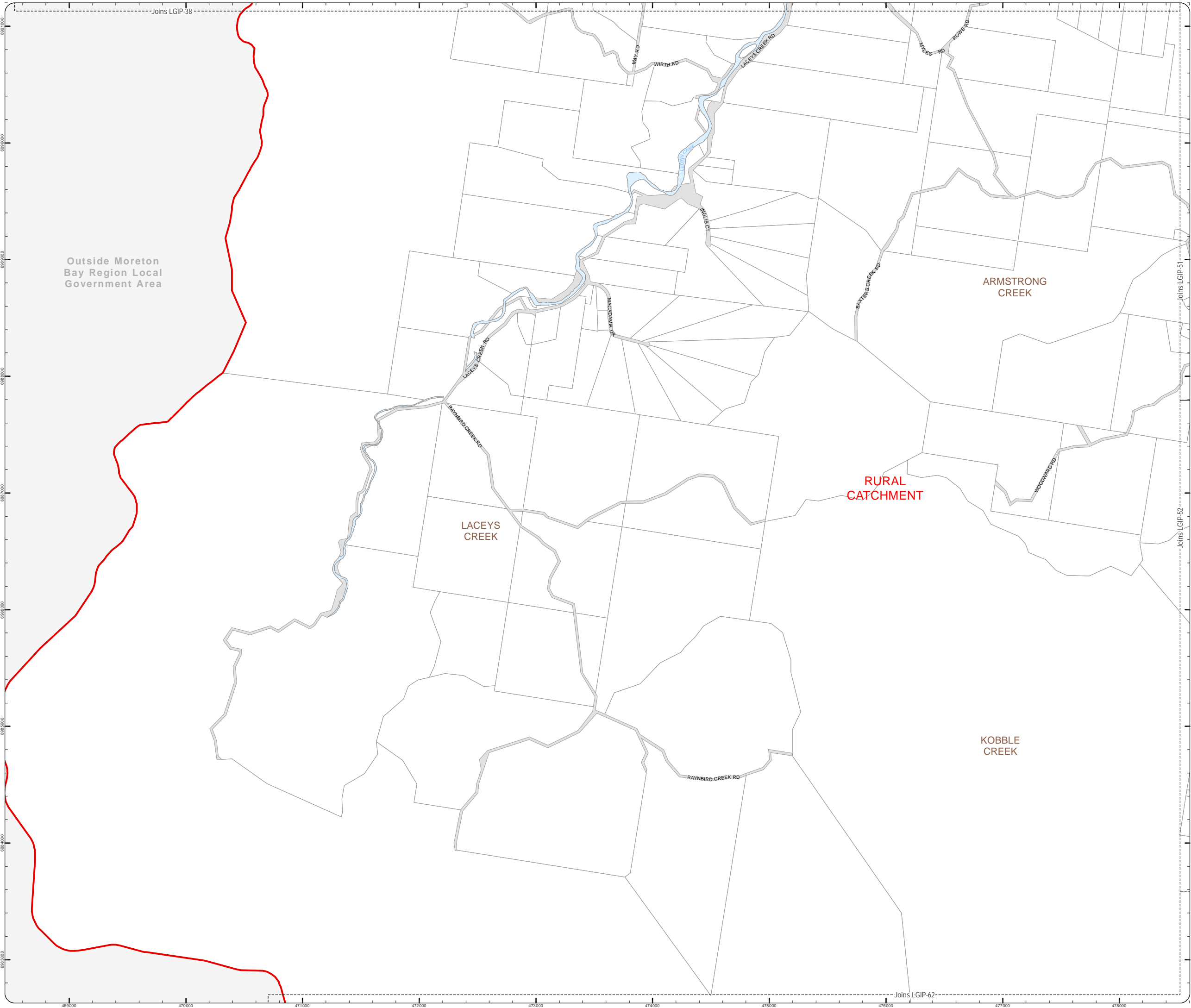
Date Produced: 12 June 2017
Projection: Map Grid of Australia, Zone 56
Horizontal Datum: Geocentric Datum of Australia 1994

DISCLAIMER: Some of the information shown in this document has been provided to Council from external third parties. Council makes no representation and gives no warranty about the accuracy, reliability, completeness or suitability for any particular purpose of the information. Persons should not rely on the information shown in this document to make any decision with financial or legal implications and should instead rely on their own enquiries. To the full extent that it is able to do so in law, Council disclaims all liability (including liability in negligence) for all costs, losses and damages (including indirect and consequential costs, losses and damages) caused by or arising from anyone using or relying on the information shown in this document for any purpose whatsoever. © Copyright Moreton Bay Regional Council 2017

DCDB (Version Apr 2016) is reproduced with the permission of the State of Queensland.



LGIP-50 PC



LOCAL GOVERNMENT INFRASTRUCTURE PLAN
PLAN FOR TRUNK INFRASTRUCTURE -
PUBLIC PARKS AND LAND FOR COMMUNITY FACILITIES

Property boundary

Future Trunk Land For Community Facilities Network

Future Land for Community Facilities - Location Approximate
Note: The Moreton Bay Local Government boundary is the service catchment for the Community Facilities Network

Future Trunk Public Parks Network

Future Recreation Park

- RR - Regional Recreation Park
- RC - Regional Civic
- RF - Regional Foreshore
- DR - District Recreation Park
- DC - District Civic
- DF - District Foreshore
- LR - Local Recreation Park
- LF - Local Foreshore

Future Sports Facility

- RS - Regional Sport
- DS - District Sport

Location

- Approximate
- Exact

Solution

- Investigation
- New Land
- New Land & Embellishment
- Upgrade

Public Parks Service Catchments

Catchment Boundary

Existing Trunk Land For Community Facilities Network

Existing Community Facilities Network

Existing Trunk Public Parks Network

Existing Public Parks Network

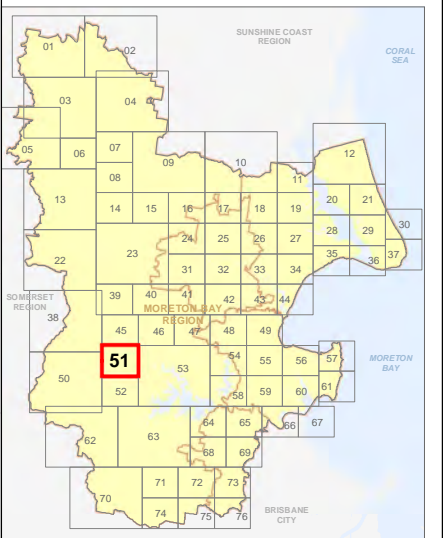
Effective from 3 July 2017



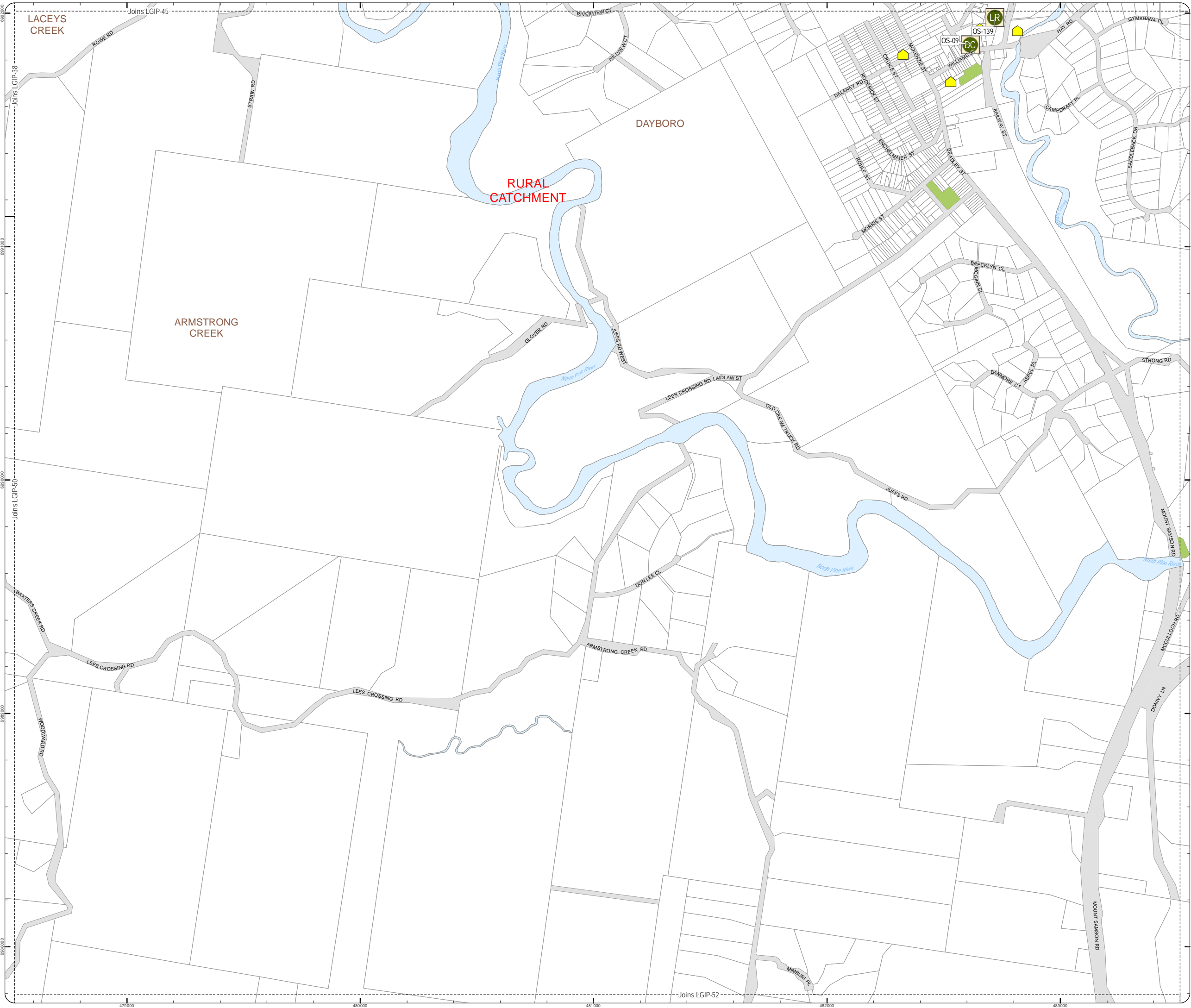
SCALE (A3): 1:15,000
Date Produced: 12 June 2017
Projection: Map Grid of Australia, Zone 56
Horizontal Datum: Geocentric Datum of Australia 1994

DISCLAIMER: Some of the information shown in this document has been provided to Council from external third parties. Council makes no representation and gives no warranty about the accuracy, reliability, completeness or suitability for any particular purpose of the information. Persons should not rely on the information shown in this document to make any decision with financial or legal implications and should instead rely on their own enquiries. To the full extent that it is able to do so in law, Council disclaims all liability (including liability in negligence) for all costs, losses and damages (including indirect and consequential costs, losses and damages) caused by or arising from anyone using or relying on the information shown in this document for any purpose whatsoever. © Copyright Moreton Bay Regional Council 2017

DCDB (Version Apr 2016) is reproduced with the permission of the State of Queensland.



LGIP-51 PC



**LOCAL GOVERNMENT INFRASTRUCTURE PLAN
PLAN FOR TRUNK INFRASTRUCTURE -
PUBLIC PARKS AND LAND FOR COMMUNITY FACILITIES**

- Property boundary

- Future Trunk Land For Community Facilities Network**
 - Future Land for Community Facilities - Location Approximate
 - Note: The Moreton Bay Local Government boundary is the service catchment for the Community Facilities Network

- Future Trunk Public Parks Network**
 - Future Recreation Park
 - RR - Regional Recreation Park
 - RC - Regional Civic
 - RF - Regional Foreshore
 - DR - District Recreation Park
 - DC - District Civic
 - DF - District Foreshore
 - LR - Local Recreation Park
 - LF - Local Foreshore
 - Future Sports Facility
 - RS - Regional Sport
 - DS - District Sport

- Location
 - Approximate
 - Exact

- Solution
 - Investigation
 - New Land
 - New Land & Embellishment
 - Upgrade

- Public Parks Service Catchments
 - Catchment Boundary

- Existing Trunk Land For Community Facilities Network**
 - Existing Community Facilities Network

- Existing Trunk Public Parks Network**
 - Existing Public Parks Network

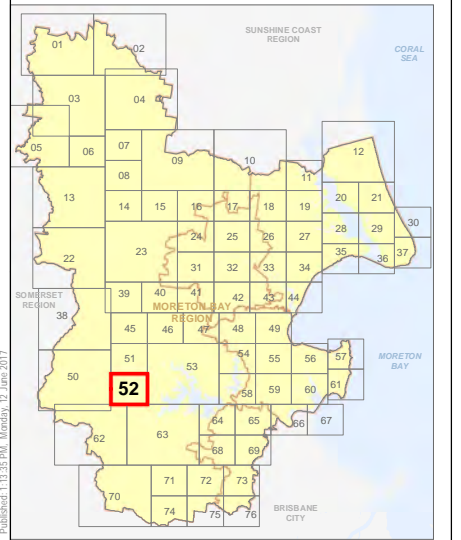
Effective from 3 July 2017

SCALE (A3): 1:15,000

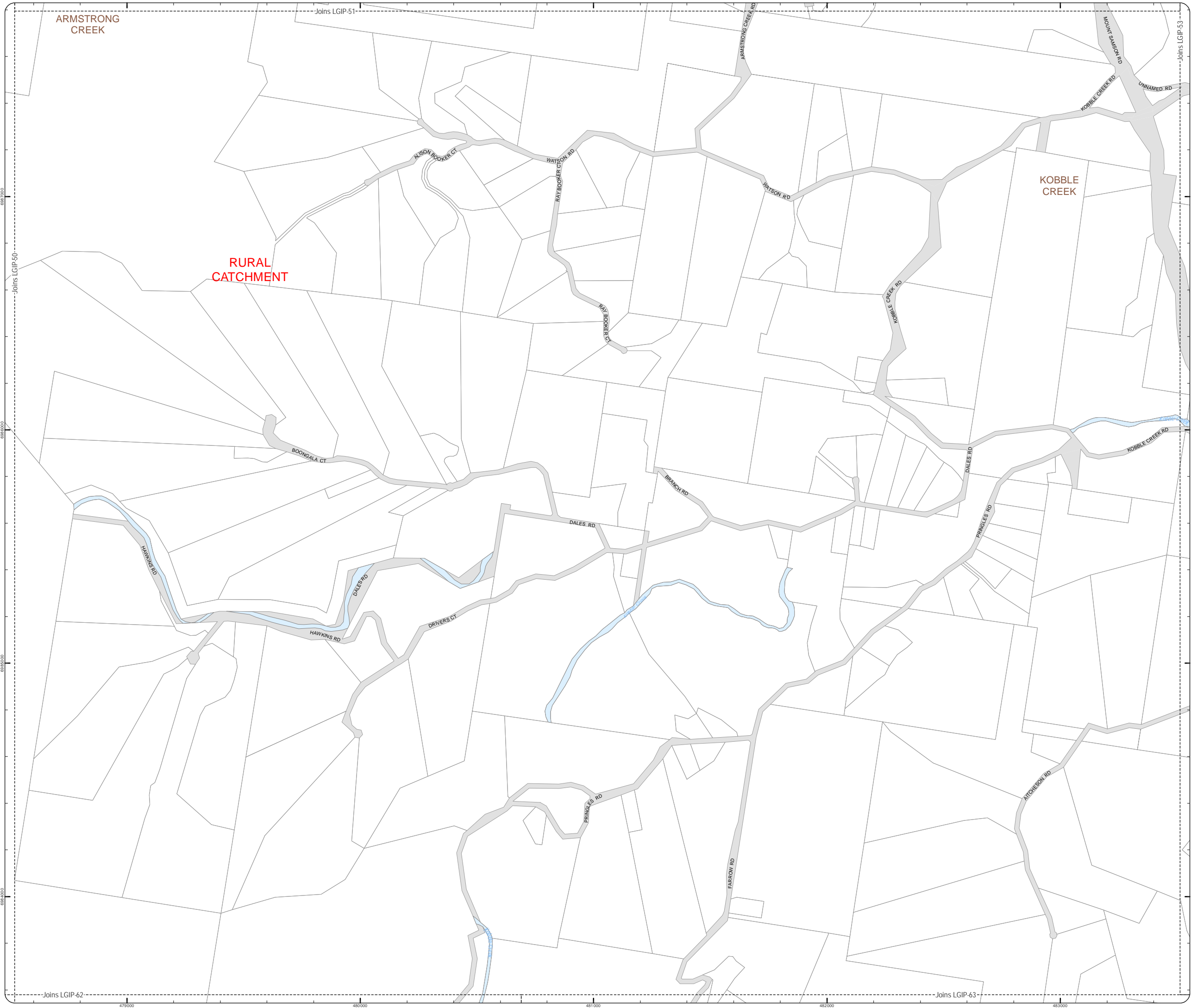
Date Produced: 12 June 2017
 Projection: Map Grid of Australia, Zone 56
 Horizontal Datum: Geocentric Datum of Australia 1994

DISCLAIMER: Some of the information shown in this document has been provided to Council from external third parties. Council makes no representation and gives no warranty about the accuracy, reliability, completeness or suitability for any particular purpose of the information. Persons should not rely on the information shown in this document to make any decision with financial or legal implications and should instead rely on their own enquiries. To the full extent that it is able to do so in law, Council disclaims all liability (including liability in negligence) for all costs, losses and damages (including indirect and consequential costs, losses and damages) caused by or arising from anyone using or relying on the information shown in this document for any purpose whatsoever. © Copyright Moreton Bay Regional Council 2017

DCDB (Version Apr 2016) is reproduced with the permission of the State of Queensland.



LGIP-52 PC



Property boundary

Future Trunk Land For Community Facilities Network

Future Land for Community Facilities - Location Approximate
 Note: The Moreton Bay Local Government boundary is the service catchment for the Community Facilities Network

Future Trunk Public Parks Network

Future Recreation Park

- RR - Regional Recreation Park
- RC - Regional Civic
- RF - Regional Foreshore
- DR - District Recreation Park
- DC - District Civic
- DF - District Foreshore
- LR - Local Recreation Park
- LF - Local Foreshore

Future Sports Facility

- RS - Regional Sport
- DS - District Sport

Location

- Approximate
- Exact

Solution

- Investigation
- New Land
- New Land & Embellishment
- Upgrade

Public Parks Service Catchments

Catchment Boundary

Existing Trunk Land For Community Facilities Network

Existing Community Facilities Network

Existing Trunk Public Parks Network

Existing Public Parks Network

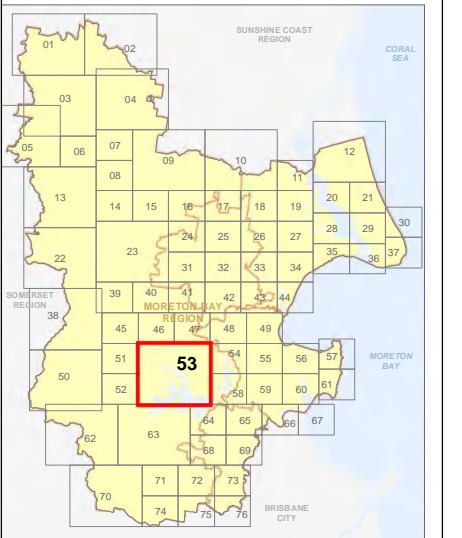
Effective from 3 July 2017



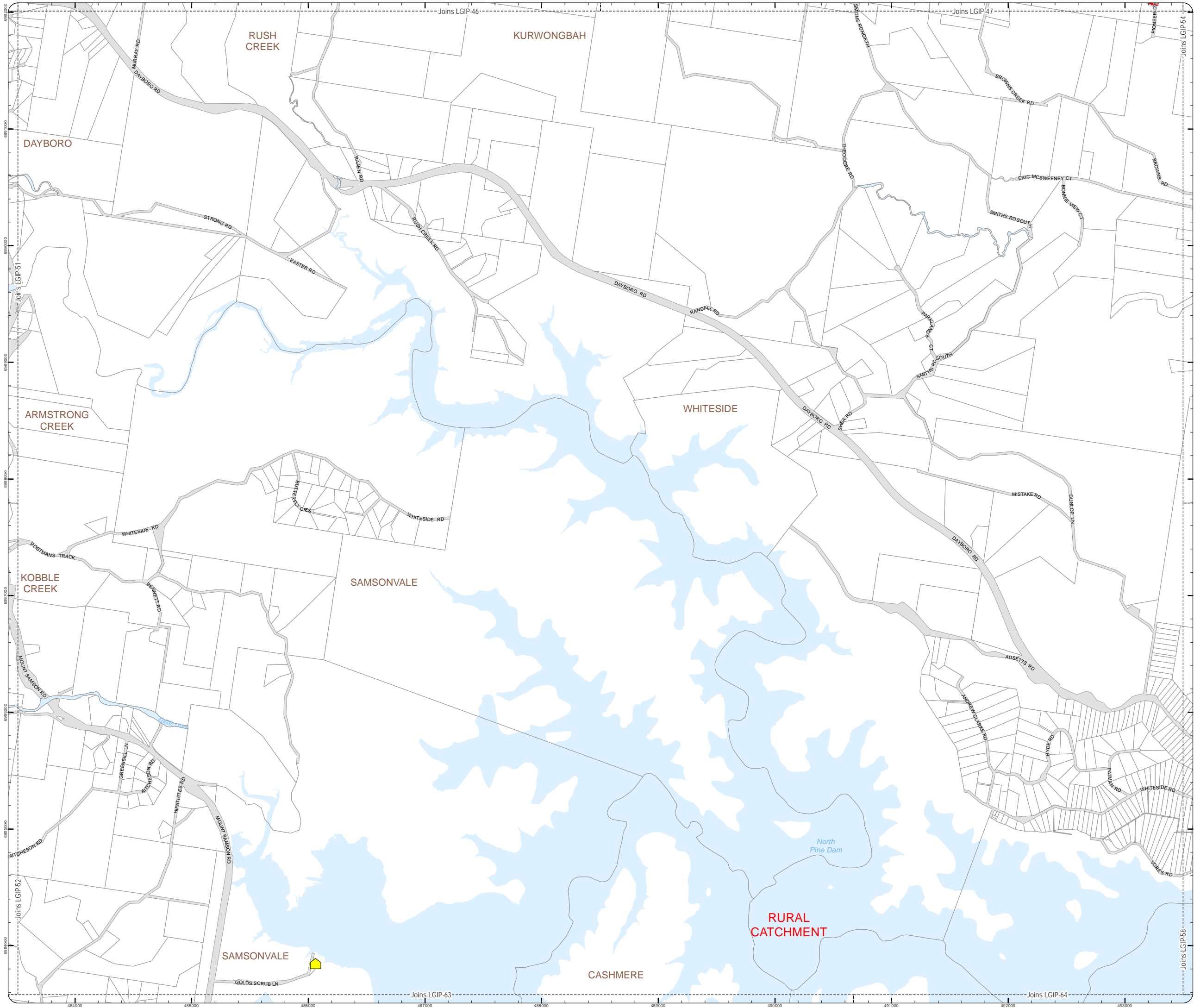
SCALE (A3): 1:30,000
 Date Produced: 12 June 2017
 Projection: Map Grid of Australia, Zone 56
 Horizontal Datum: Geocentric Datum of Australia 1994

DISCLAIMER: Some of the information shown in this document has been provided to Council from external third parties. Council makes no representation and gives no warranty about the accuracy, reliability, completeness or suitability for any particular purpose of the information. Persons should not rely on the information shown in this document to make any decision with financial or legal implications and should instead rely on their own enquiries. To the full extent that it is able to do so in law, Council disclaims all liability (including liability in negligence) for all costs, losses and damages (including indirect and consequential costs, losses and damages) caused by or arising from anyone using or relying on the information shown in this document for any purpose whatsoever. © Copyright Moreton Bay Regional Council 2017

DCDB (Version Apr 2016) is reproduced with the permission of the State of Queensland.



LGIP-53 PC



Property boundary

Future Trunk Land For Community Facilities Network

Future Land for Community Facilities - Location Approximate
Note: The Moreton Bay Local Government boundary is the service catchment for the Community Facilities Network

Future Trunk Public Parks Network

- Future Recreation Park
- RR - Regional Recreation Park
 - RC - Regional Civic
 - RF - Regional Foreshore
 - DR - District Recreation Park
 - DC - District Civic
 - DF - District Foreshore
 - LR - Local Recreation Park
 - LF - Local Foreshore
- Future Sports Facility
- RS - Regional Sport
 - DS - District Sport

Location

- Approximate
- Exact

- Solution
- Investigation
 - New Land
 - New Land & Embellishment
 - Upgrade

Public Parks Service Catchments

Catchment Boundary

Existing Trunk Land For Community Facilities Network

Existing Community Facilities Network

Existing Trunk Public Parks Network

Existing Public Parks Network

Effective from 3 July 2017

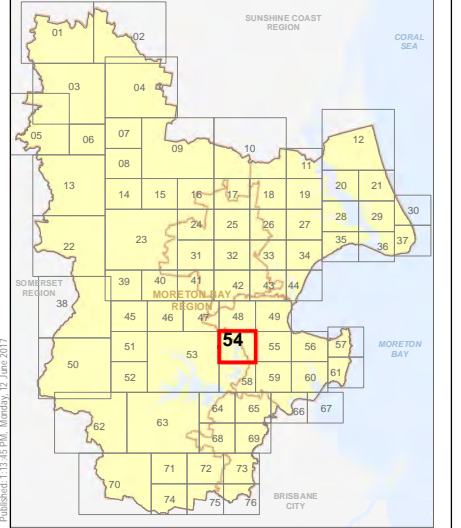
0 200 400 600 Metres

SCALE (A3): 1:15,000

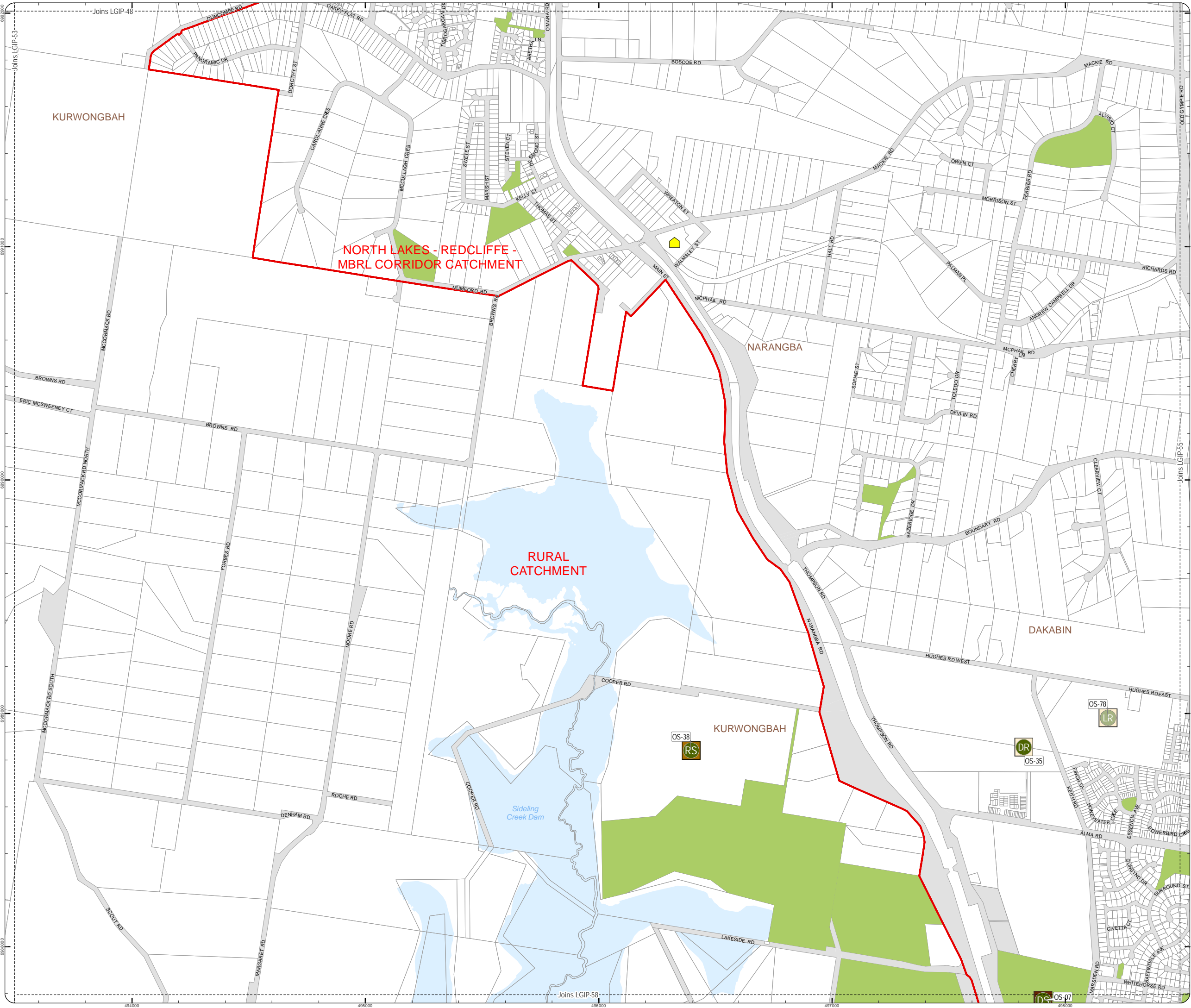
Date Produced: 12 June 2017
Projection: Map Grid of Australia, Zone 56
Horizontal Datum: Geocentric Datum of Australia 1994

DISCLAIMER: Some of the information shown in this document has been provided to Council from external third parties. Council makes no representation and gives no warranty about the accuracy, reliability, completeness or suitability for any particular purpose of the information. Persons should not rely on the information shown in this document to make any decision with financial or legal implications and should instead rely on their own enquiries. To the full extent that it is able to do so in law, Council disclaims all liability (including liability in negligence) for all costs, losses and damages (including indirect and consequential costs, losses and damages) caused by or arising from anyone using or relying on the information shown in this document for any purpose whatsoever. © Copyright Moreton Bay Regional Council 2017

DCDB (Version Apr 2016) is reproduced with the permission of the State of Queensland.



LGIP-54 PC



Property boundary

Future Trunk Land For Community Facilities Network

Future Land for Community Facilities - Location Approximate
Note: The Moreton Bay Local Government boundary is the service catchment for the Community Facilities Network

Future Trunk Public Parks Network

Future Recreation Park

- RR - Regional Recreation Park
- RC - Regional Civic
- RF - Regional Foreshore
- DR - District Recreation Park
- DC - District Civic
- DF - District Foreshore
- LR - Local Recreation Park
- LF - Local Foreshore

Future Sports Facility

- RS - Regional Sport
- DS - District Sport

Location

- Approximate
- Exact

Solution

- Investigation
- New Land
- New Land & Embellishment
- Upgrade

Public Parks Service Catchments

Catchment Boundary

Existing Trunk Land For Community Facilities Network

Existing Community Facilities Network

Existing Trunk Public Parks Network

Existing Public Parks Network

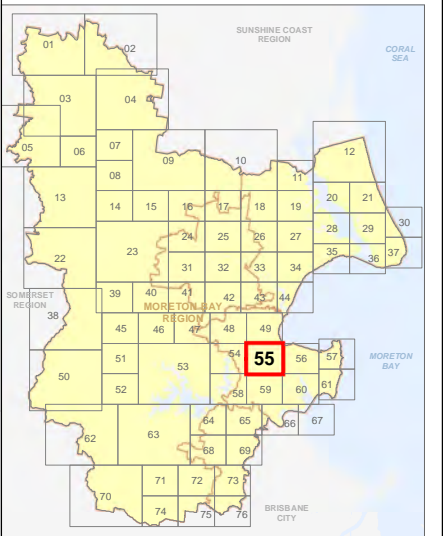
Effective from 3 July 2017

0 200 400 600 Metres

SCALE (A3): 1:15,000
Date Produced: 12 June 2017
Projection: Map Grid of Australia, Zone 56
Horizontal Datum: Geocentric Datum of Australia 1994

DISCLAIMER: Some of the information shown in this document has been provided to Council from external third parties. Council makes no representation and gives no warranty about the accuracy, reliability, completeness or suitability for any particular purpose of the information. Persons should not rely on the information shown in this document to make any decision with financial or legal implications and should instead rely on their own enquiries. To the full extent that it is able to do so in law, Council disclaims all liability (including liability in negligence) for all costs, losses and damages (including indirect and consequential costs, losses and damages) caused by or arising from anyone using or relying on the information shown in this document for any purpose whatsoever. © Copyright Moreton Bay Regional Council 2017

DCDB (Version Apr 2016) is reproduced with the permission of the State of Queensland.



LGIP-55 PC



Property boundary

Future Trunk Land For Community Facilities Network

Future Land for Community Facilities - Location Approximate
Note: The Moreton Bay Local Government boundary is the service catchment for the Community Facilities Network

Future Trunk Public Parks Network

- Future Recreation Park
- RR - Regional Recreation Park
 - RC - Regional Civic
 - RF - Regional Foreshore
 - DR - District Recreation Park
 - DC - District Civic
 - DF - District Foreshore
 - LR - Local Recreation Park
 - LF - Local Foreshore
- Future Sports Facility
- RS - Regional Sport
 - DS - District Sport

Location

- Approximate
- Exact

Solution

- Investigation
- New Land
- New Land & Embellishment
- Upgrade

Public Parks Service Catchments

Catchment Boundary

Existing Trunk Land For Community Facilities Network

Existing Community Facilities Network

Existing Trunk Public Parks Network

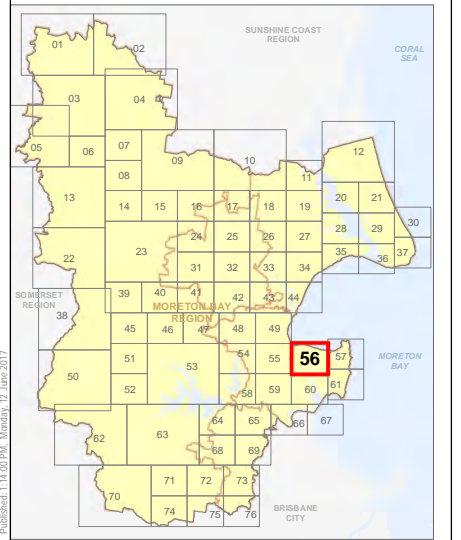
Existing Public Parks Network

Effective from 3 July 2017

0 200 400 600 Metres
SCALE (A3): 1:15,000
Date Produced: 12 June 2017
Projection: Map Grid of Australia, Zone 56
Horizontal Datum: Geocentric Datum of Australia 1994

DISCLAIMER: Some of the information shown in this document has been provided to Council from external third parties. Council makes no representation and gives no warranty about the accuracy, reliability, completeness or suitability for any particular purpose of the information. Persons should not rely on the information shown in this document to make any decision with financial or legal implications and should instead rely on their own enquiries. To the full extent that it is able to do so in law, Council disclaims all liability (including liability in negligence) for all costs, losses and damages (including indirect and consequential costs, losses and damages) caused by or arising from anyone using or relying on the information shown in this document for any purpose whatsoever. © Copyright Moreton Bay Regional Council 2017

DCDB (Version Apr 2016) is reproduced with the permission of the State of Queensland.



LGIP-56 PC

NORTH LAKES - REDCLIFFE - MBRL CORRIDOR CATCHMENT



**LOCAL GOVERNMENT INFRASTRUCTURE PLAN
PLAN FOR TRUNK INFRASTRUCTURE -
PUBLIC PARKS AND LAND FOR COMMUNITY FACILITIES**

- Property boundary

- Future Trunk Land For Community Facilities Network**
 - Future Land for Community Facilities - Location Approximate
 - Note: The Moreton Bay Local Government boundary is the service catchment for the Community Facilities Network

- Future Trunk Public Parks Network**
 - Future Recreation Park
 - RR - Regional Recreation Park
 - RC - Regional Civic
 - RF - Regional Foreshore
 - DR - District Recreation Park
 - DC - District Civic
 - DF - District Foreshore
 - LR - Local Recreation Park
 - LF - Local Foreshore
 - Future Sports Facility
 - RS - Regional Sport
 - DS - District Sport

- Location
 - Approximate
 - Exact

- Solution
 - Investigation
 - New Land
 - New Land & Embellishment
 - Upgrade

- Public Parks Service Catchments
 - Catchment Boundary

- Existing Trunk Land For Community Facilities Network**
 - Existing Community Facilities Network

- Existing Trunk Public Parks Network**
 - Existing Public Parks Network

Effective from 3 July 2017

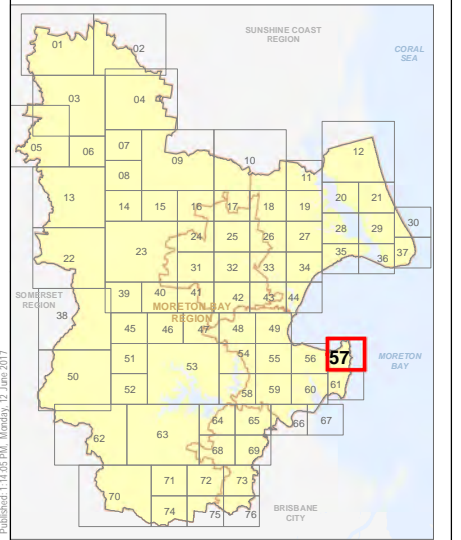
0 200 400 600 Metres

SCALE (A3): 1:15,000

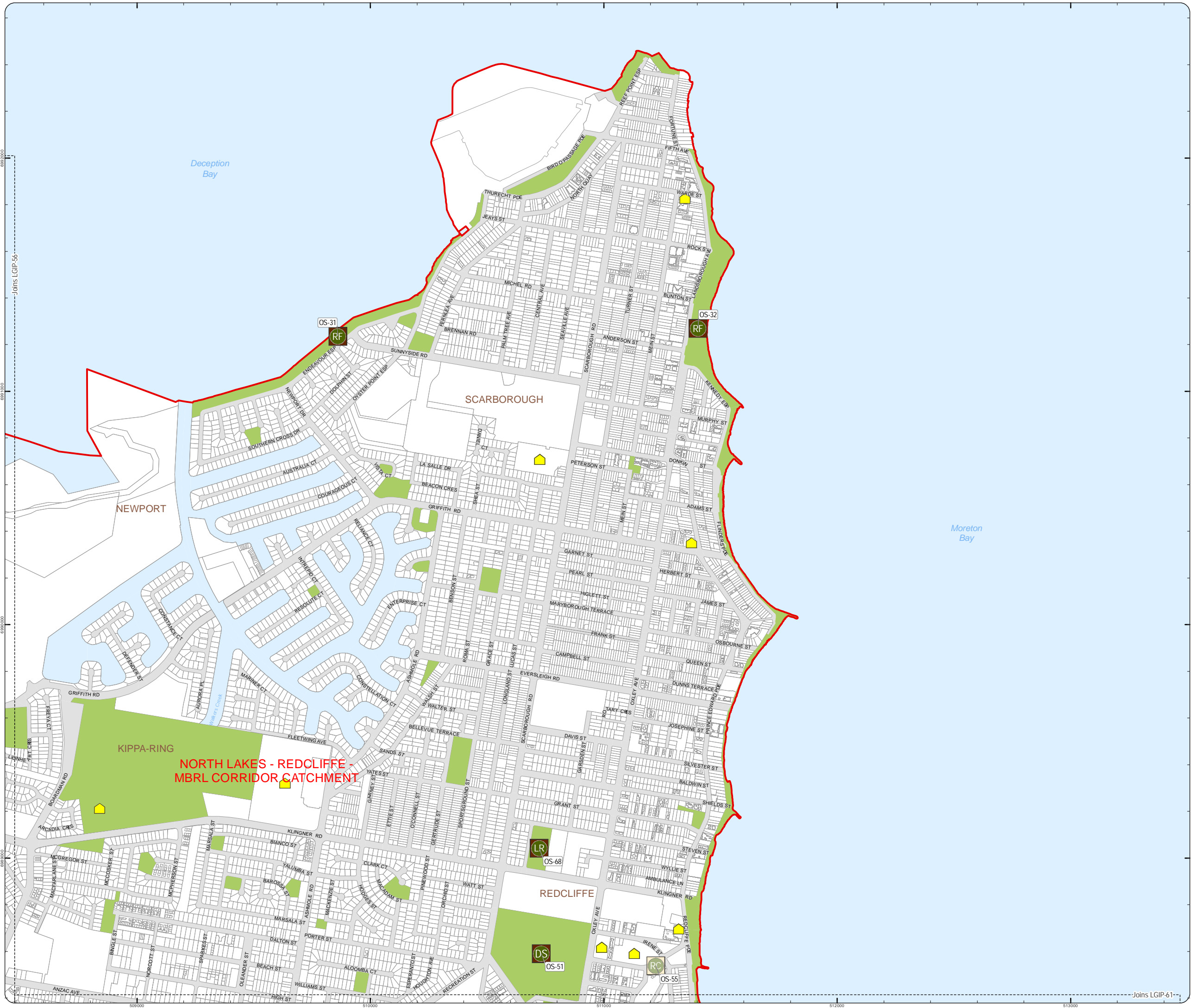
Date Produced: 12 June 2017
Projection: Map Grid of Australia, Zone 56
Horizontal Datum: Geocentric Datum of Australia 1994

DISCLAIMER: Some of the information shown in this document has been provided to Council from external third parties. Council makes no representation and gives no warranty about the accuracy, reliability, completeness or suitability for any particular purpose of the information. Persons should not rely on the information shown in this document to make any decision with financial or legal implications and should instead rely on their own enquiries. To the full extent that it is able to do so in law, Council disclaims all liability (including liability in negligence) for all costs, losses and damages (including indirect and consequential costs, losses and damages) caused by or arising from anyone using or relying on the information shown in this document for any purpose whatsoever. © Copyright Moreton Bay Regional Council 2017

DCDB (Version Apr 2016) is reproduced with the permission of the State of Queensland.



LGIP-57 PC



Property boundary

Future Trunk Land For Community Facilities Network

Future Land for Community Facilities - Location Approximate
Note: The Moreton Bay Local Government boundary is the service catchment for the Community Facilities Network

Future Trunk Public Parks Network

- Future Recreation Park
- RR - Regional Recreation Park
 - RC - Regional Civic
 - RF - Regional Foreshore
 - DR - District Recreation Park
 - DC - District Civic
 - DF - District Foreshore
 - LR - Local Recreation Park
 - LF - Local Foreshore

- Future Sports Facility
- RS - Regional Sport
 - DS - District Sport

- Location
- Approximate
 - Exact

- Solution
- Investigation
 - New Land
 - New Land & Embellishment
 - Upgrade

Public Parks Service Catchments

Catchment Boundary

Existing Trunk Land For Community Facilities Network

Existing Community Facilities Network

Existing Trunk Public Parks Network

Existing Public Parks Network

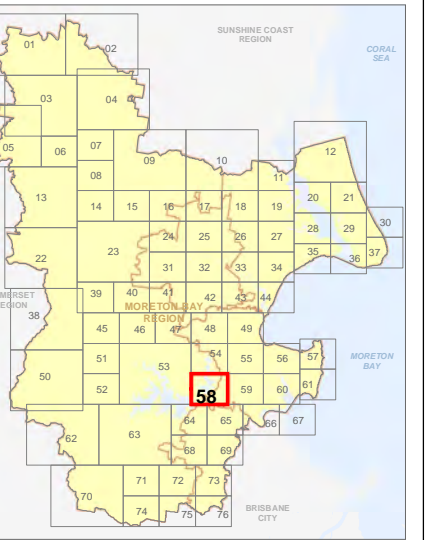
Effective from 3 July 2017



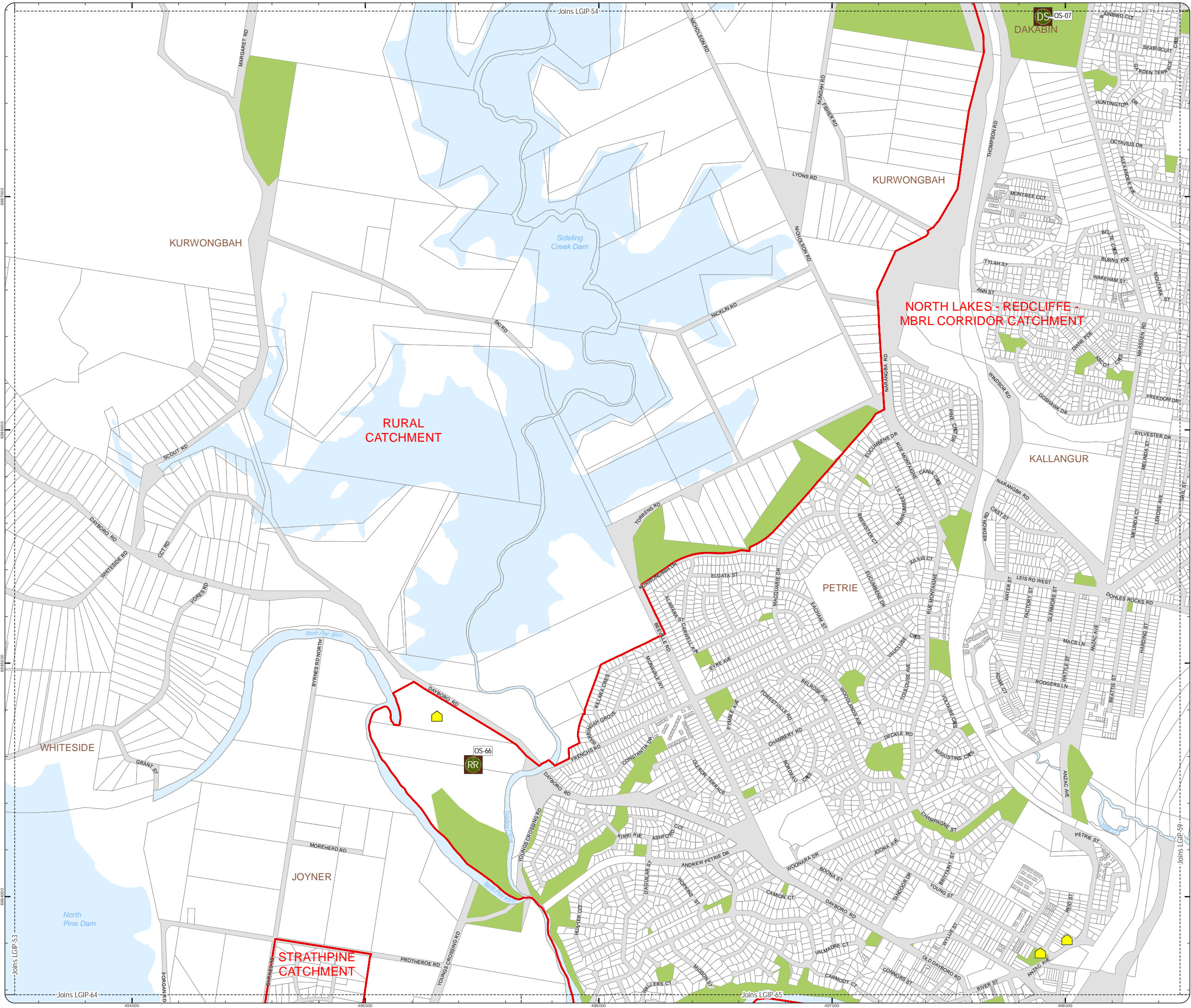
SCALE (A3): 1:15,000
Date Produced: 12 June 2017
Projection: Map Grid of Australia, Zone 56
Horizontal Datum: Geocentric Datum of Australia 1994

DISCLAIMER: Some of the information shown in this document has been provided to Council from external third parties. Council makes no representation and gives no warranty about the accuracy, reliability, completeness or suitability for any particular purpose of the information. Persons should not rely on the information shown in this document to make any decision with financial or legal implications and should instead rely on their own enquiries. To the full extent that it is able to do so in law, Council disclaims all liability (including liability in negligence) for all costs, losses and damages (including indirect and consequential costs, losses and damages) caused by or arising from anyone using or relying on the information shown in this document for any purpose whatsoever. © Copyright Moreton Bay Regional Council 2017

DCDB (Version Apr 2016) is reproduced with the permission of the State of Queensland.



LGIP-58 PC



Property boundary

Future Trunk Land For Community Facilities Network

Future Land for Community Facilities - Location Approximate
Note: The Moreton Bay Local Government boundary is the service catchment for the Community Facilities Network

Future Trunk Public Parks Network

Future Recreation Park

- RR - Regional Recreation Park
- RC - Regional Civic
- RF - Regional Foreshore
- DR - District Recreation Park
- DC - District Civic
- DF - District Foreshore
- LR - Local Recreation Park
- LF - Local Foreshore

Future Sports Facility

- RS - Regional Sport
- DS - District Sport

Location

- Approximate
- Exact

Solution

- Investigation
- New Land
- New Land & Embellishment
- Upgrade

Public Parks Service Catchments

Catchment Boundary

Existing Trunk Land For Community Facilities Network

Existing Community Facilities Network

Existing Trunk Public Parks Network

Existing Public Parks Network

Effective from 3 July 2017

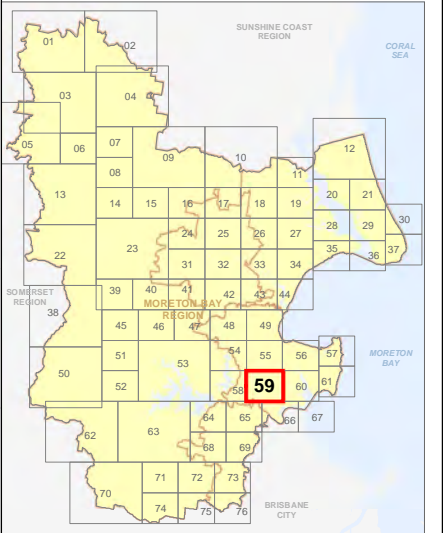
0 200 400 600 Metres

SCALE (A3): 1:15,000

Date Produced: 12 June 2017
Projection: Map Grid of Australia, Zone 56
Horizontal Datum: Geocentric Datum of Australia 1994

DISCLAIMER: Some of the information shown in this document has been provided to Council from external third parties. Council makes no representation and gives no warranty about the accuracy, reliability, completeness or suitability for any particular purpose of the information. Persons should not rely on the information shown in this document to make any decision with financial or legal implications and should instead rely on their own enquiries. To the full extent that it is able to do so in law, Council disclaims all liability (including liability in negligence) for all costs, losses and damages (including indirect and consequential costs, losses and damages) caused by or arising from anyone using or relying on the information shown in this document for any purpose whatsoever. © Copyright Moreton Bay Regional Council 2017

DCDB (Version Apr 2016) is reproduced with the permission of the State of Queensland.



LGIP-59 PC



NORTH LAKES - REDCLIFFE - MBRL CORRIDOR CATCHMENT

Property boundary

Future Trunk Land For Community Facilities Network

Future Land for Community Facilities - Location Approximate
 Note: The Moreton Bay Local Government boundary is the service catchment for the Community Facilities Network

Future Trunk Public Parks Network

- Future Recreation Park
- RR - Regional Recreation Park
 - RC - Regional Civic
 - RF - Regional Foreshore
 - DR - District Recreation Park
 - DC - District Civic
 - DF - District Foreshore
 - LR - Local Recreation Park
 - LF - Local Foreshore

- Future Sports Facility
- RS - Regional Sport
 - DS - District Sport

- Location
- Approximate
 - Exact

- Solution
- Investigation
 - New Land
 - New Land & Embellishment
 - Upgrade

- Public Parks Service Catchments
- Catchment Boundary

Existing Trunk Land For Community Facilities Network

Existing Community Facilities Network

Existing Trunk Public Parks Network

Existing Public Parks Network

Effective from 3 July 2017

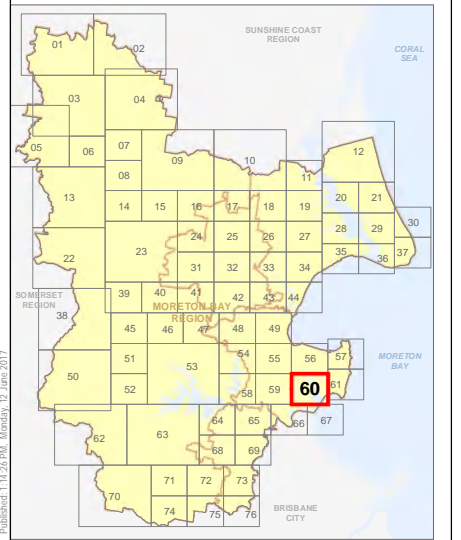
0 200 400 600 Metres

SCALE (A3): 1:15,000

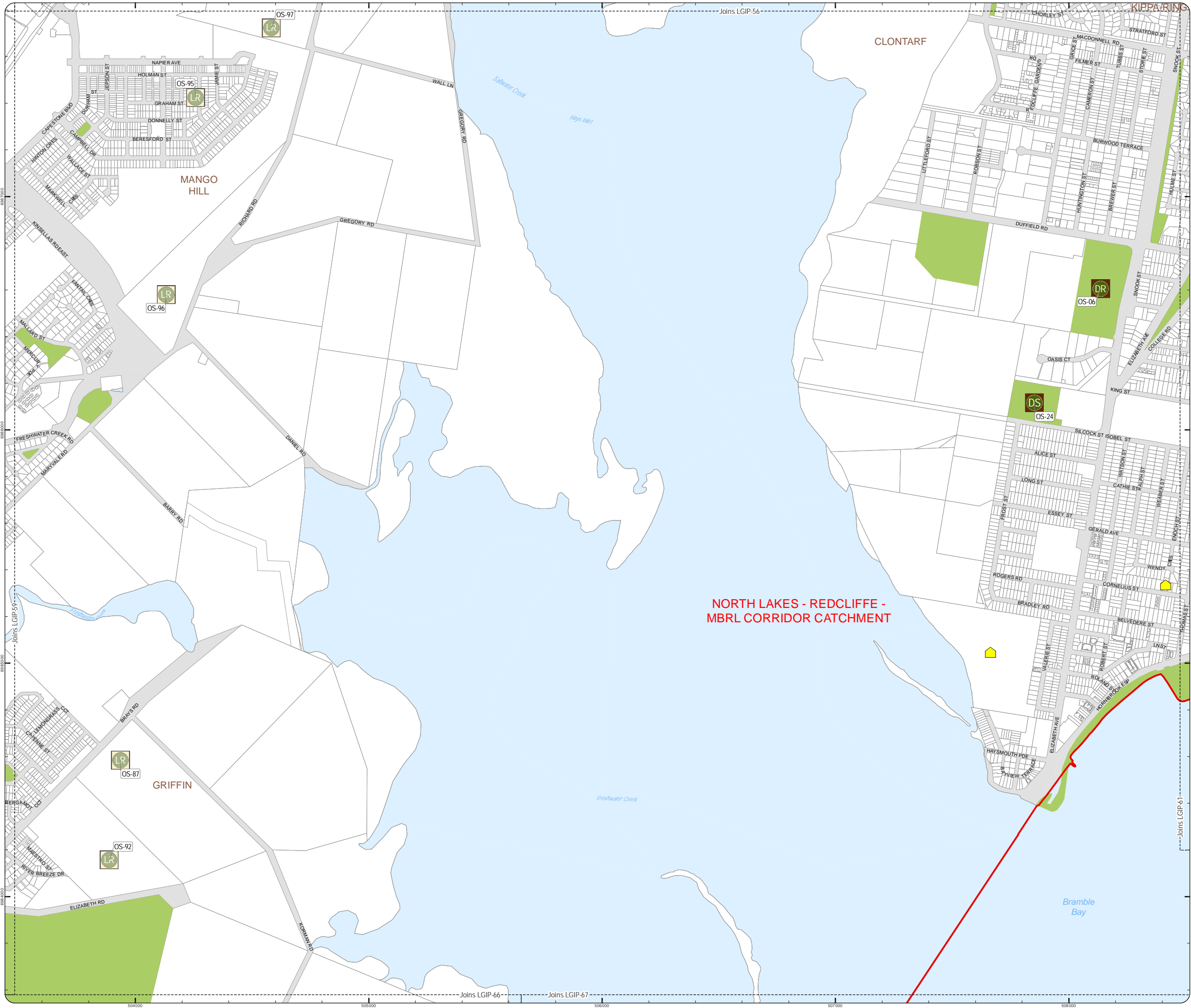
Date Produced: 12 June 2017
 Projection: Map Grid of Australia, Zone 56
 Horizontal Datum: Geocentric Datum of Australia 1994

DISCLAIMER: Some of the information shown in this document has been provided to Council from external third parties. Council makes no representation and gives no warranty about the accuracy, reliability, completeness or suitability for any particular purpose of the information. Persons should not rely on the information shown in this document to make any decision with financial or legal implications and should instead rely on their own enquiries. To the full extent that it is able to do so in law, Council disclaims all liability (including liability in negligence) for all costs, losses and damages (including indirect and consequential costs, losses and damages) caused by or arising from anyone using or relying on the information shown in this document for any purpose whatsoever. © Copyright Moreton Bay Regional Council 2017

DCDB (Version Apr 2016) is reproduced with the permission of the State of Queensland.



LGIP-60 PC



NORTH LAKES - REDCLIFFE - MBRL CORRIDOR CATCHMENT

Property boundary

Future Trunk Land For Community Facilities Network

Future Land for Community Facilities - Location Approximate
 Note: The Moreton Bay Local Government boundary is the service catchment for the Community Facilities Network

Future Trunk Public Parks Network

- Future Recreation Park
- RR - Regional Recreation Park
 - RC - Regional Civic
 - RF - Regional Foreshore
 - DR - District Recreation Park
 - DC - District Civic
 - DF - District Foreshore
 - LR - Local Recreation Park
 - LF - Local Foreshore
- Future Sports Facility
- RS - Regional Sport
 - DS - District Sport

Location

- Approximate
- Exact

- Solution
- Investigation
 - New Land
 - New Land & Embellishment
 - Upgrade

Public Parks Service Catchments

- Catchment Boundary

Existing Trunk Land For Community Facilities Network

Existing Community Facilities Network

Existing Trunk Public Parks Network

Existing Public Parks Network

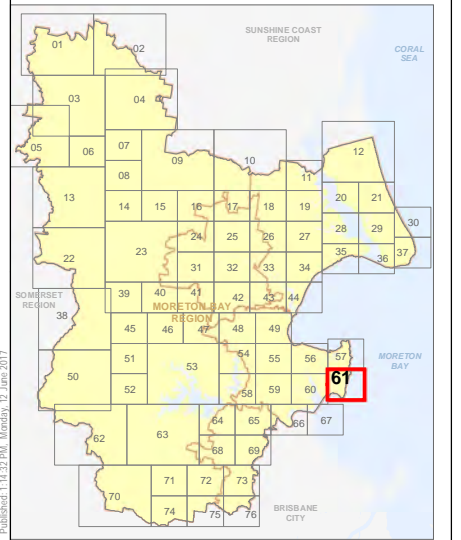
Effective from 3 July 2017



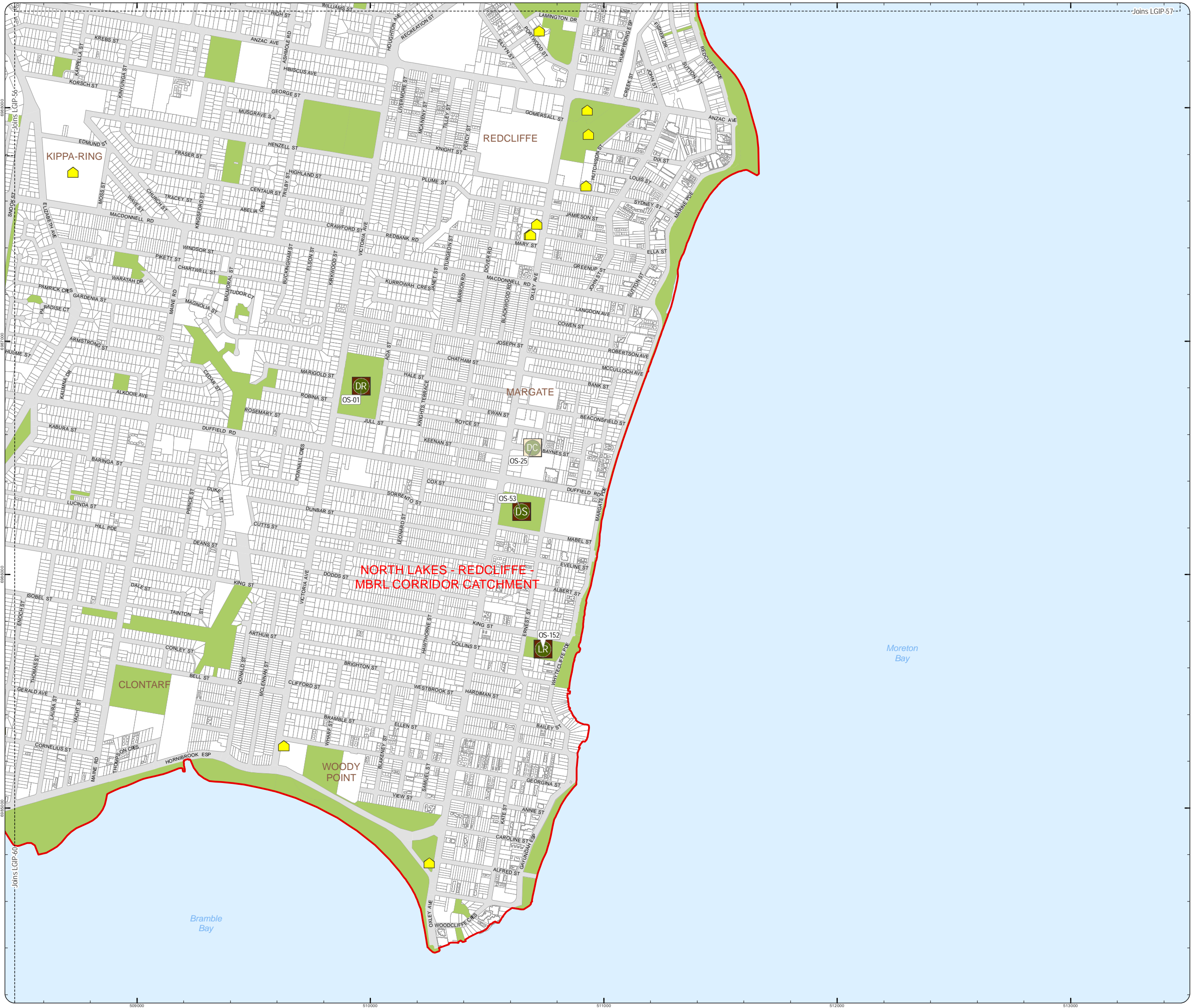
SCALE (A3): 1:15,000
 Date Produced: 12 June 2017
 Projection: Map Grid of Australia, Zone 56
 Horizontal Datum: Geocentric Datum of Australia 1994

DISCLAIMER: Some of the information shown in this document has been provided to Council from external third parties. Council makes no representation and gives no warranty about the accuracy, reliability, completeness or suitability for any particular purpose of the information. Persons should not rely on the information shown in this document to make any decision with financial or legal implications and should instead rely on their own enquiries. To the full extent that it is able to do so in law, Council disclaims all liability (including liability in negligence) for all costs, losses and damages (including indirect and consequential costs, losses and damages) caused by or arising from anyone using or relying on the information shown in this document for any purpose whatsoever. © Copyright Moreton Bay Regional Council 2017

DCDB (Version Apr 2016) is reproduced with the permission of the State of Queensland.



LGIP-61 PC



- Property boundary
- Future Trunk Land For Community Facilities Network**
 - Future Land for Community Facilities - Location Approximate
 - Note: The Moreton Bay Local Government boundary is the service catchment for the Community Facilities Network
- Future Trunk Public Parks Network**
 - Future Recreation Park
 - RR - Regional Recreation Park
 - RC - Regional Civic
 - RF - Regional Foreshore
 - DR - District Recreation Park
 - DC - District Civic
 - DF - District Foreshore
 - LR - Local Recreation Park
 - LF - Local Foreshore
 - Future Sports Facility
 - RS - Regional Sport
 - DS - District Sport
- Location
 - Approximate
 - Exact
- Solution
 - Investigation
 - New Land
 - New Land & Embellishment
 - Upgrade
- Public Parks Service Catchments
 - Catchment Boundary
- Existing Trunk Land For Community Facilities Network**
 - Existing Community Facilities Network
- Existing Trunk Public Parks Network**
 - Existing Public Parks Network

Effective from 3 July 2017

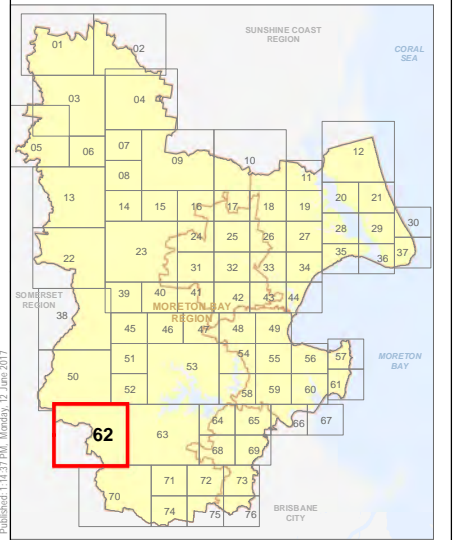
0 400 800 1,200 Metres

SCALE (A3): 1:30,000

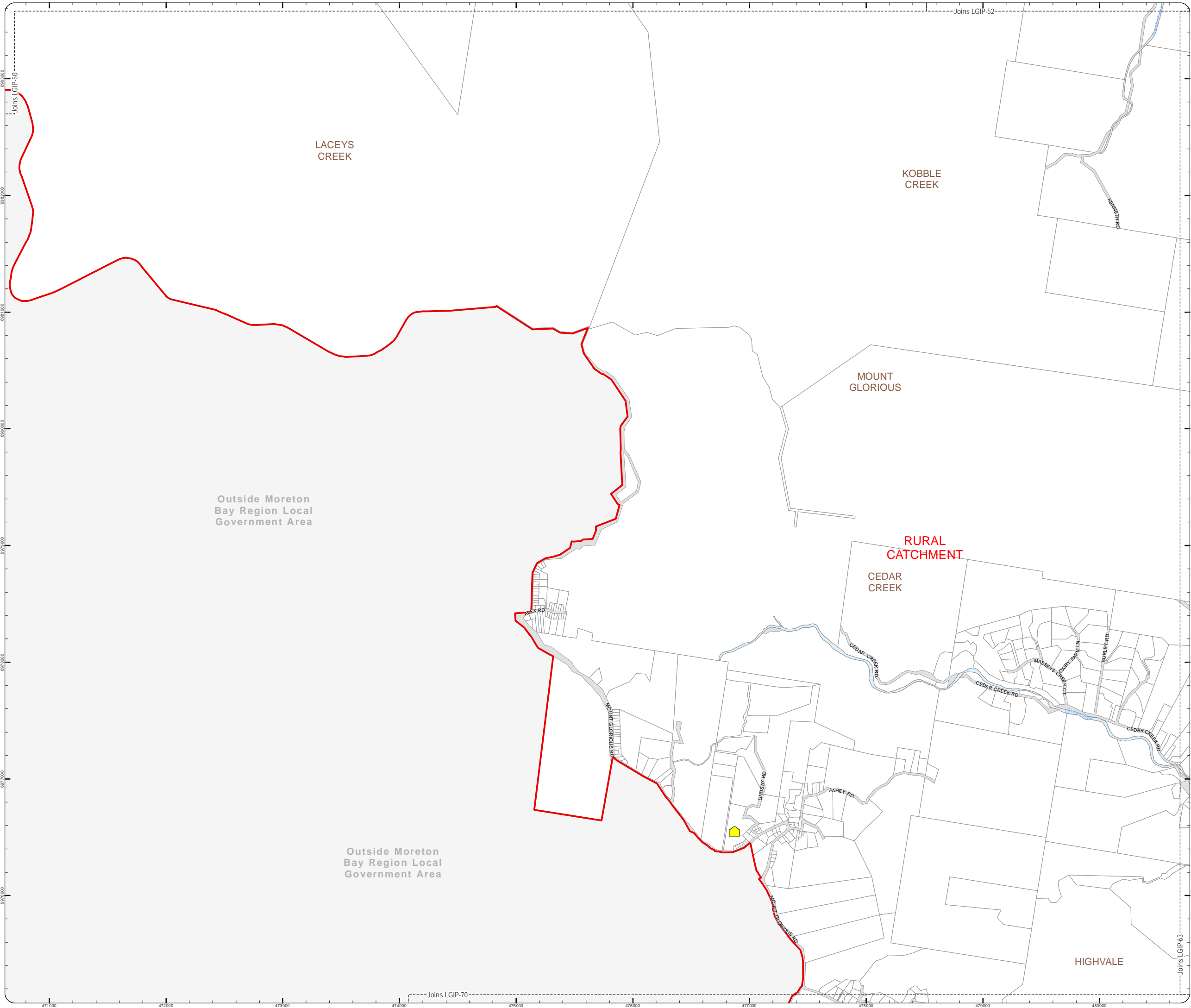
Date Produced: 12 June 2017
 Projection: Map Grid of Australia, Zone 56
 Horizontal Datum: Geocentric Datum of Australia 1994

DISCLAIMER: Some of the information shown in this document has been provided to Council from external third parties. Council makes no representation and gives no warranty about the accuracy, reliability, completeness or suitability for any particular purpose of the information. Persons should not rely on the information shown in this document to make any decision with financial or legal implications and should instead rely on their own enquiries. To the full extent that it is able to do so in law, Council disclaims all liability (including liability in negligence) for all costs, losses and damages (including indirect and consequential costs, losses and damages) caused by or arising from anyone using or relying on the information shown in this document for any purpose whatsoever. © Copyright Moreton Bay Regional Council 2017

DCDB (Version Apr 2016) is reproduced with the permission of the State of Queensland.



LGIP-62 PC



- Property boundary
- Future Trunk Land For Community Facilities Network**
 - Future Land for Community Facilities - Location Approximate
 - Note: The Moreton Bay Local Government boundary is the service catchment for the Community Facilities Network
- Future Trunk Public Parks Network**
 - Future Recreation Park
 - RR - Regional Recreation Park
 - RC - Regional Civic
 - RF - Regional Foreshore
 - DR - District Recreation Park
 - DC - District Civic
 - DF - District Foreshore
 - LR - Local Recreation Park
 - LF - Local Foreshore
 - Future Sports Facility
 - RS - Regional Sport
 - DS - District Sport
- Location
 - Approximate
 - Exact
- Solution
 - Investigation
 - New Land
 - New Land & Embellishment
 - Upgrade
- Public Parks Service Catchments
 - Catchment Boundary
- Existing Trunk Land For Community Facilities Network**
 - Existing Community Facilities Network
- Existing Trunk Public Parks Network**
 - Existing Public Parks Network

Effective from 3 July 2017

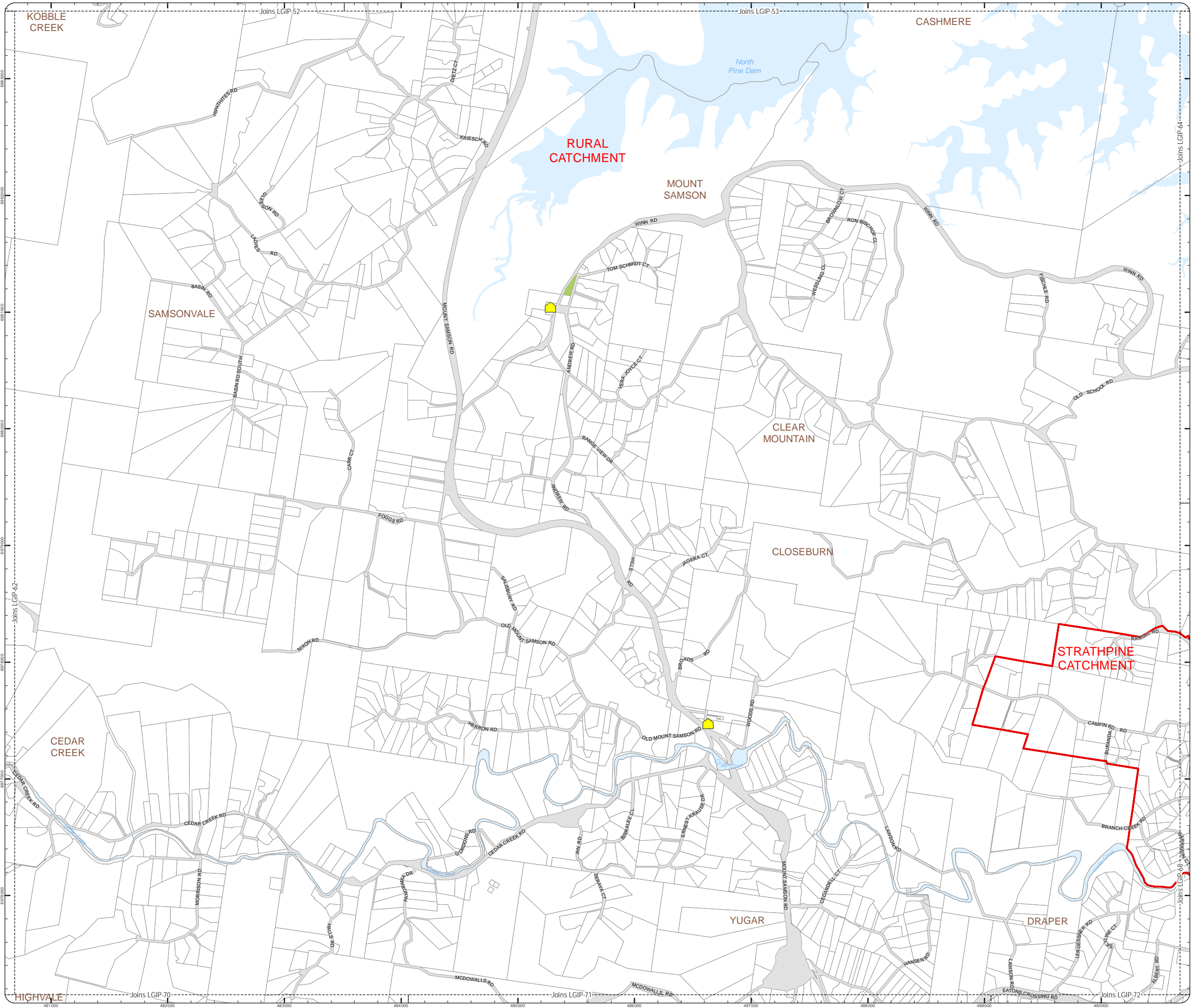
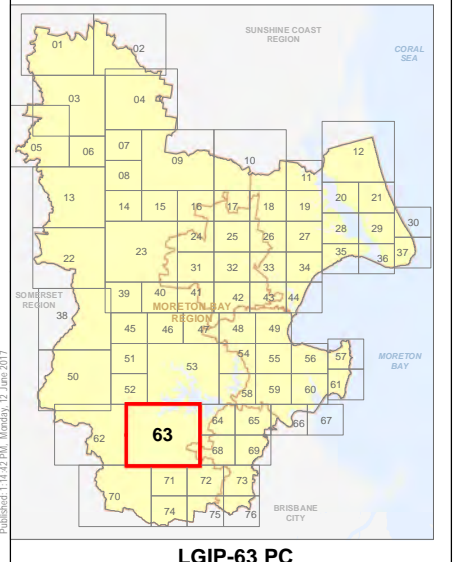
0 400 800 1,200 Metres

SCALE (A3): 1:30,000

Date Produced: 12 June 2017
 Projection: Map Grid of Australia, Zone 56
 Horizontal Datum: Geocentric Datum of Australia 1994

DISCLAIMER: Some of the information shown in this document has been provided to Council from external third parties. Council makes no representation and gives no warranty about the accuracy, reliability, completeness or suitability for any particular purpose of the information. Persons should not rely on the information shown in this document to make any decision with financial or legal implications and should instead rely on their own enquiries. To the full extent that it is able to do so in law, Council disclaims all liability (including liability in negligence) for all costs, losses and damages (including indirect and consequential costs, losses and damages) caused by or arising from anyone using or relying on the information shown in this document for any purpose whatsoever. © Copyright Moreton Bay Regional Council 2017

DCDB (Version Apr 2016) is reproduced with the permission of the State of Queensland.



Property boundary

Future Trunk Land For Community Facilities Network

Future Land for Community Facilities - Location Approximate
Note: The Moreton Bay Local Government boundary is the service catchment for the Community Facilities Network

Future Trunk Public Parks Network

- Future Recreation Park
- RR - Regional Recreation Park
 - RC - Regional Civic
 - RF - Regional Foreshore
 - DR - District Recreation Park
 - DC - District Civic
 - DF - District Foreshore
 - LR - Local Recreation Park
 - LF - Local Foreshore

- Future Sports Facility
- RS - Regional Sport
 - DS - District Sport

- Location
- Approximate
 - Exact

- Solution
- Investigation
 - New Land
 - New Land & Embellishment
 - Upgrade

- Public Parks Service Catchments
- Catchment Boundary

Existing Trunk Land For Community Facilities Network

- Existing Community Facilities Network

Existing Trunk Public Parks Network

- Existing Public Parks Network

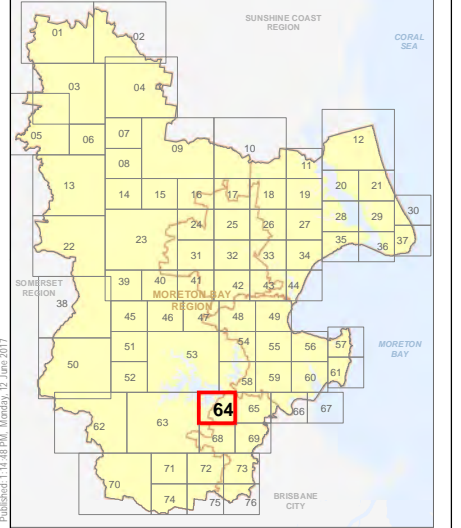
Effective from 3 July 2017

0 200 400 600 Metres

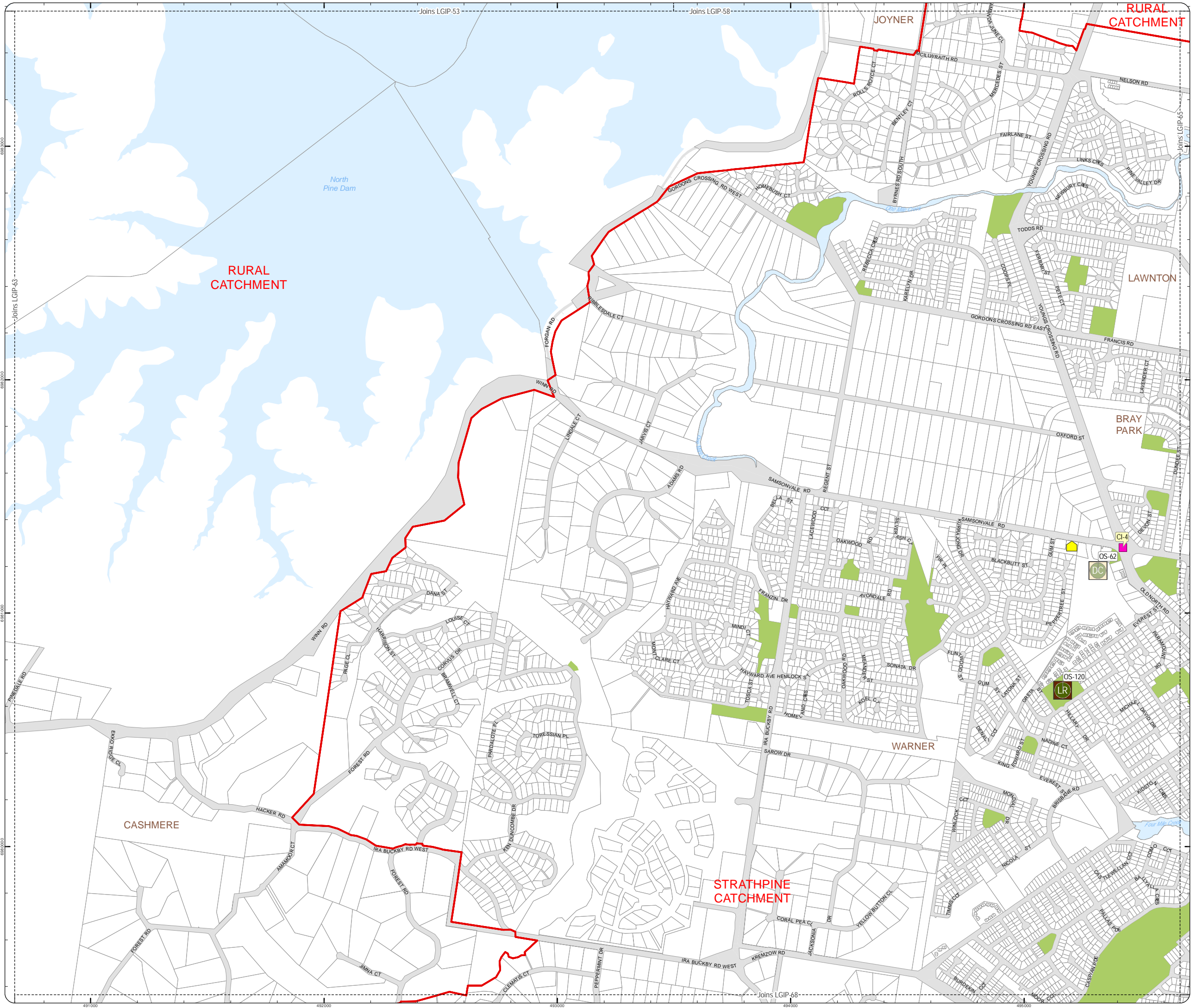
SCALE (A3): 1:15,000
Date Produced: 12 June 2017
Projection: Map Grid of Australia, Zone 56
Horizontal Datum: Geocentric Datum of Australia 1994

DISCLAIMER: Some of the information shown in this document has been provided to Council from external third parties. Council makes no representation and gives no warranty about the accuracy, reliability, completeness or suitability for any particular purpose of the information. Persons should not rely on the information shown in this document to make any decision with financial or legal implications and should instead rely on their own enquiries. To the full extent that it is able to do so in law, Council disclaims all liability (including liability in negligence) for all costs, losses and damages (including indirect and consequential costs, losses and damages) caused by or arising from anyone using or relying on the information shown in this document for any purpose whatsoever. © Copyright Moreton Bay Regional Council 2017

DCDB (Version Apr 2016) is reproduced with the permission of the State of Queensland.



LGIP-64 PC



Property boundary

Future Trunk Land For Community Facilities Network

Future Land for Community Facilities - Location Approximate
Note: The Moreton Bay Local Government boundary is the service catchment for the Community Facilities Network

Future Trunk Public Parks Network

Future Recreation Park

- RR - Regional Recreation Park
- RC - Regional Civic
- RF - Regional Foreshore
- DR - District Recreation Park
- DC - District Civic
- DF - District Foreshore
- LR - Local Recreation Park
- LF - Local Foreshore

Future Sports Facility

- RS - Regional Sport
- DS - District Sport

Location

- Approximate
- Exact

Solution

- Investigation
- New Land
- New Land & Embellishment
- Upgrade

Public Parks Service Catchments

Catchment Boundary

Existing Trunk Land For Community Facilities Network

Existing Community Facilities Network

Existing Trunk Public Parks Network

Existing Public Parks Network

Effective from 3 July 2017

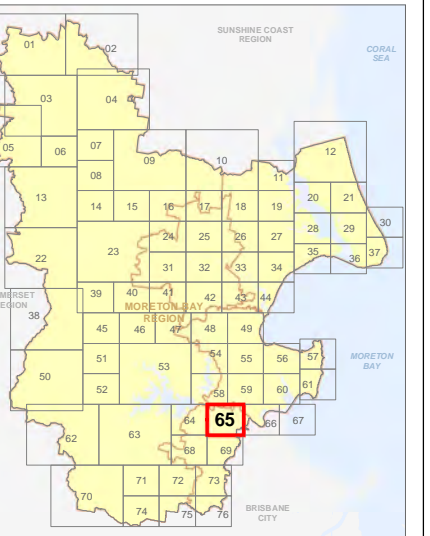
0 200 400 600 Metres

SCALE (A3): 1:15,000

Date Produced: 12 June 2017
Projection: Map Grid of Australia, Zone 56
Horizontal Datum: Geocentric Datum of Australia 1994

DISCLAIMER: Some of the information shown in this document has been provided to Council from external third parties. Council makes no representation and gives no warranty about the accuracy, reliability, completeness or suitability for any particular purpose of the information. Persons should not rely on the information shown in this document to make any decision with financial or legal implications and should instead rely on their own enquiries. To the full extent that it is able to do so in law, Council disclaims all liability (including liability in negligence) for all costs, losses and damages (including indirect and consequential costs, losses and damages) caused by or arising from anyone using or relying on the information shown in this document for any purpose whatsoever. © Copyright Moreton Bay Regional Council 2017

DCDB (Version Apr 2016) is reproduced with the permission of the State of Queensland.



LGIP-65 PC



LOCAL GOVERNMENT INFRASTRUCTURE PLAN
PLAN FOR TRUNK INFRASTRUCTURE -
PUBLIC PARKS AND LAND FOR COMMUNITY FACILITIES

Property boundary

Future Trunk Land For Community Facilities Network

Future Land for Community Facilities - Location Approximate
Note: The Moreton Bay Local Government boundary is the service catchment for the Community Facilities Network

Future Trunk Public Parks Network

Future Recreation Park

- RR - Regional Recreation Park
- RC - Regional Civic
- RF - Regional Foreshore
- DR - District Recreation Park
- DC - District Civic
- DF - District Foreshore
- LR - Local Recreation Park
- LF - Local Foreshore

Future Sports Facility

- RS - Regional Sport
- DS - District Sport

Location

- Approximate
- Exact

Solution

- Investigation
- New Land
- New Land & Embellishment
- Upgrade

Public Parks Service Catchments

Catchment Boundary

Existing Trunk Land For Community Facilities Network

Existing Community Facilities Network

Existing Trunk Public Parks Network

Existing Public Parks Network

Effective from 3 July 2017

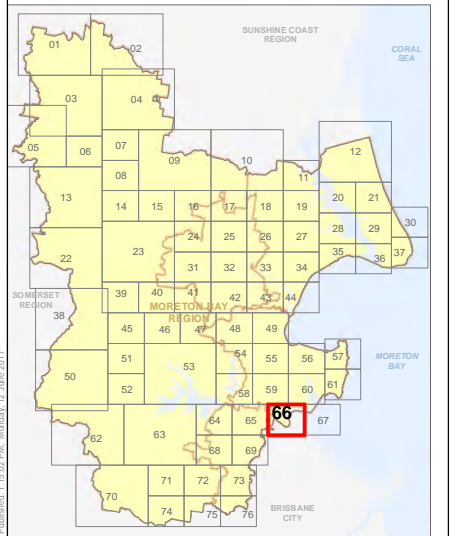


SCALE (A3): 1:15,000

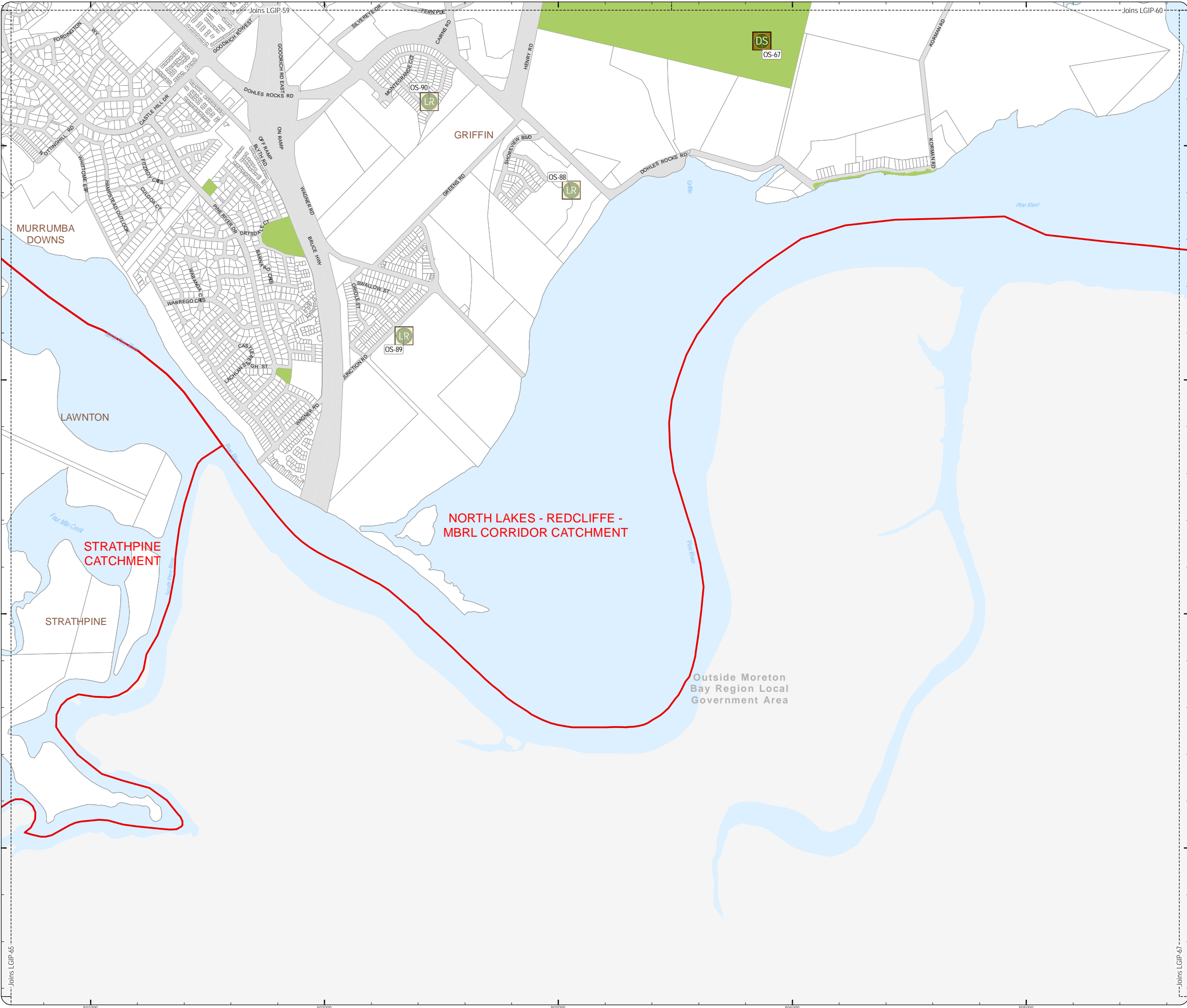
Date Produced: 12 June 2017
Projection: Map Grid of Australia, Zone 56
Horizontal Datum: Geocentric Datum of Australia 1994

DISCLAIMER: Some of the information shown in this document has been provided to Council from external third parties. Council makes no representation and gives no warranty about the accuracy, reliability, completeness or suitability for any particular purpose of the information. Persons should not rely on the information shown in this document to make any decision with financial or legal implications and should instead rely on their own enquiries. To the full extent that it is able to do so in law, Council disclaims all liability (including liability in negligence) for all costs, losses and damages (including indirect and consequential costs, losses and damages) caused by or arising from anyone using or relying on the information shown in this document for any purpose whatsoever. © Copyright Moreton Bay Regional Council 2017

DCDB (Version Apr 2016) is reproduced with the permission of the State of Queensland.



LGIP-66 PC



LOCAL GOVERNMENT INFRASTRUCTURE PLAN
PLAN FOR TRUNK INFRASTRUCTURE -
PUBLIC PARKS AND LAND FOR COMMUNITY FACILITIES

Property boundary

Future Trunk Land For Community Facilities Network

Future Land for Community Facilities - Location Approximate
Note: The Moreton Bay Local Government boundary is the service catchment for the Community Facilities Network

Future Trunk Public Parks Network

- Future Recreation Park
- RR - Regional Recreation Park
 - RC - Regional Civic
 - RF - Regional Foreshore
 - DR - District Recreation Park
 - DC - District Civic
 - DF - District Foreshore
 - LR - Local Recreation Park
 - LF - Local Foreshore

Future Sports Facility

- RS - Regional Sport
- DS - District Sport

Location

- Approximate
- Exact

Solution

- Investigation
- New Land
- New Land & Embellishment
- Upgrade

Public Parks Service Catchments

Catchment Boundary

Existing Trunk Land For Community Facilities Network

Existing Community Facilities Network

Existing Trunk Public Parks Network

Existing Public Parks Network

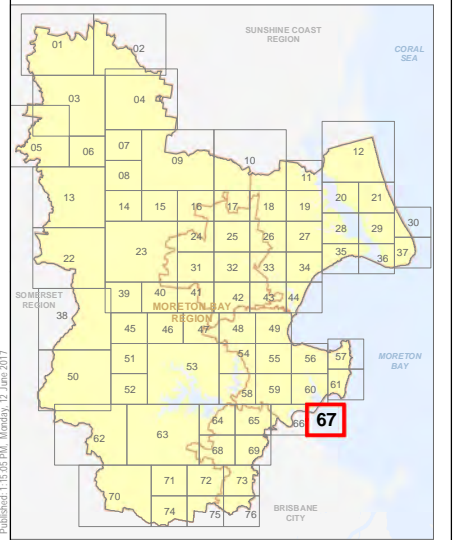
Effective from 3 July 2017



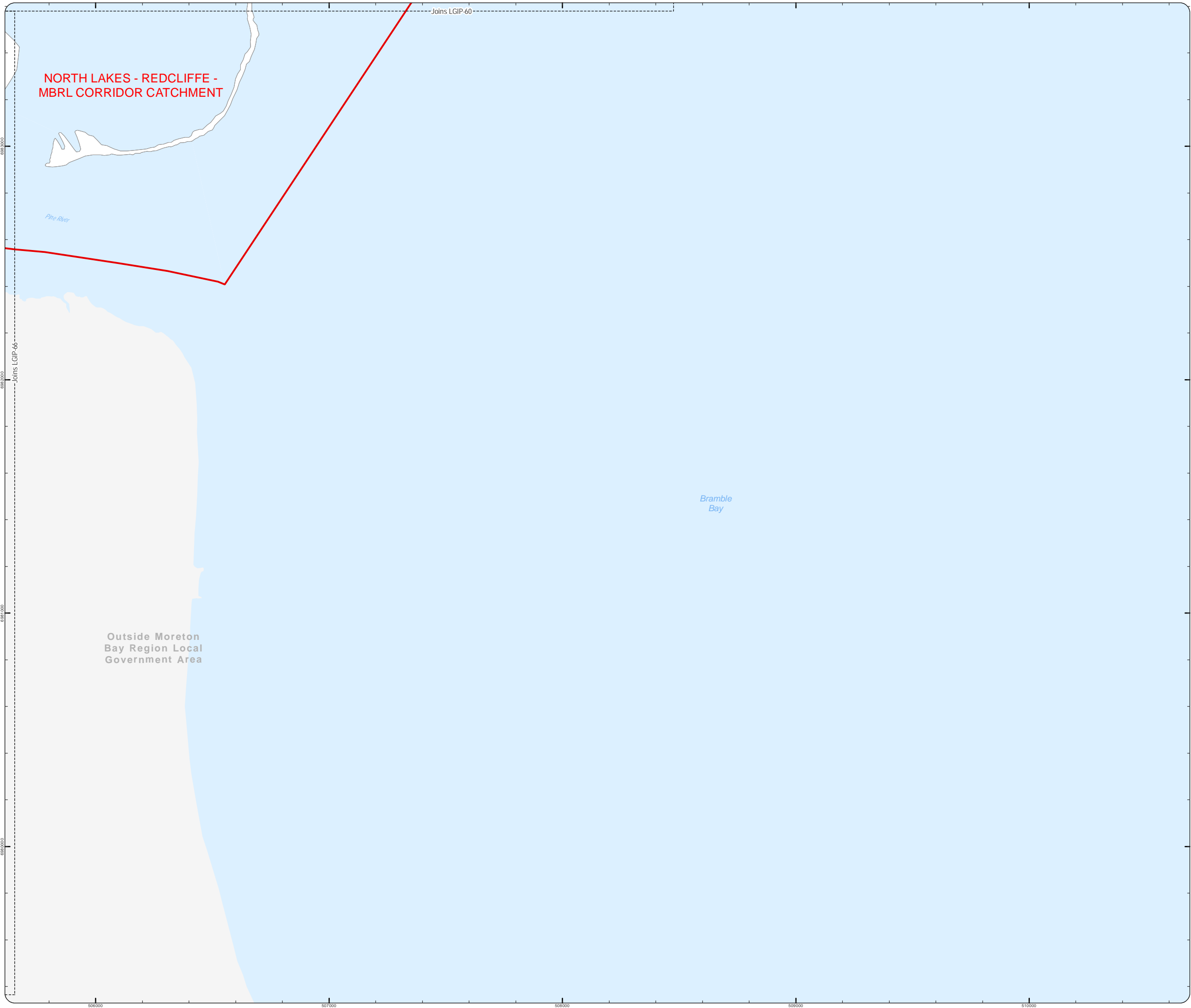
SCALE (A3): 1:15,000
Date Produced: 12 June 2017
Projection: Map Grid of Australia, Zone 56
Horizontal Datum: Geocentric Datum of Australia 1994

DISCLAIMER: Some of the information shown in this document has been provided to Council from external third parties. Council makes no representation and gives no warranty about the accuracy, reliability, completeness or suitability for any particular purpose of the information. Persons should not rely on the information shown in this document to make any decision with financial or legal implications and should instead rely on their own enquiries. To the full extent that it is able to do so in law, Council disclaims all liability (including liability in negligence) for all costs, losses and damages (including indirect and consequential costs, losses and damages) caused by or arising from anyone using or relying on the information shown in this document for any purpose whatsoever. © Copyright Moreton Bay Regional Council 2017

DCDB (Version Apr 2016) is reproduced with the permission of the State of Queensland.



LGIP-67 PC



Property boundary

Future Trunk Land For Community Facilities Network

Future Land for Community Facilities - Location Approximate
Note: The Moreton Bay Local Government boundary is the service catchment for the Community Facilities Network

Future Trunk Public Parks Network

- Future Recreation Park
- RR - Regional Recreation Park
 - RC - Regional Civic
 - RF - Regional Foreshore
 - DR - District Recreation Park
 - DC - District Civic
 - DF - District Foreshore
 - LR - Local Recreation Park
 - LF - Local Foreshore
- Future Sports Facility
- RS - Regional Sport
 - DS - District Sport

Location

- Approximate
- Exact

Solution

- Investigation
- New Land
- New Land & Embellishment
- Upgrade

Public Parks Service Catchments

Catchment Boundary

Existing Trunk Land For Community Facilities Network

Existing Community Facilities Network

Existing Trunk Public Parks Network

Existing Public Parks Network

Effective from 3 July 2017

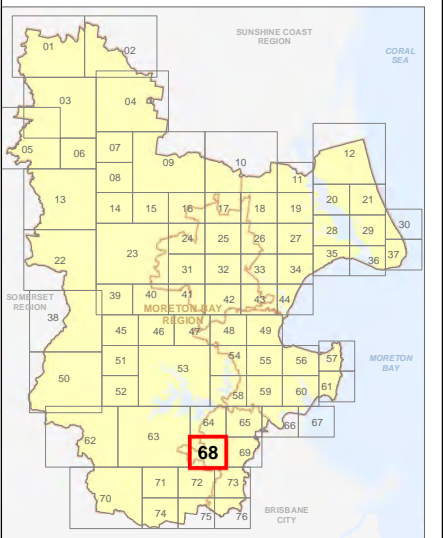


SCALE (A3): 1:15,000

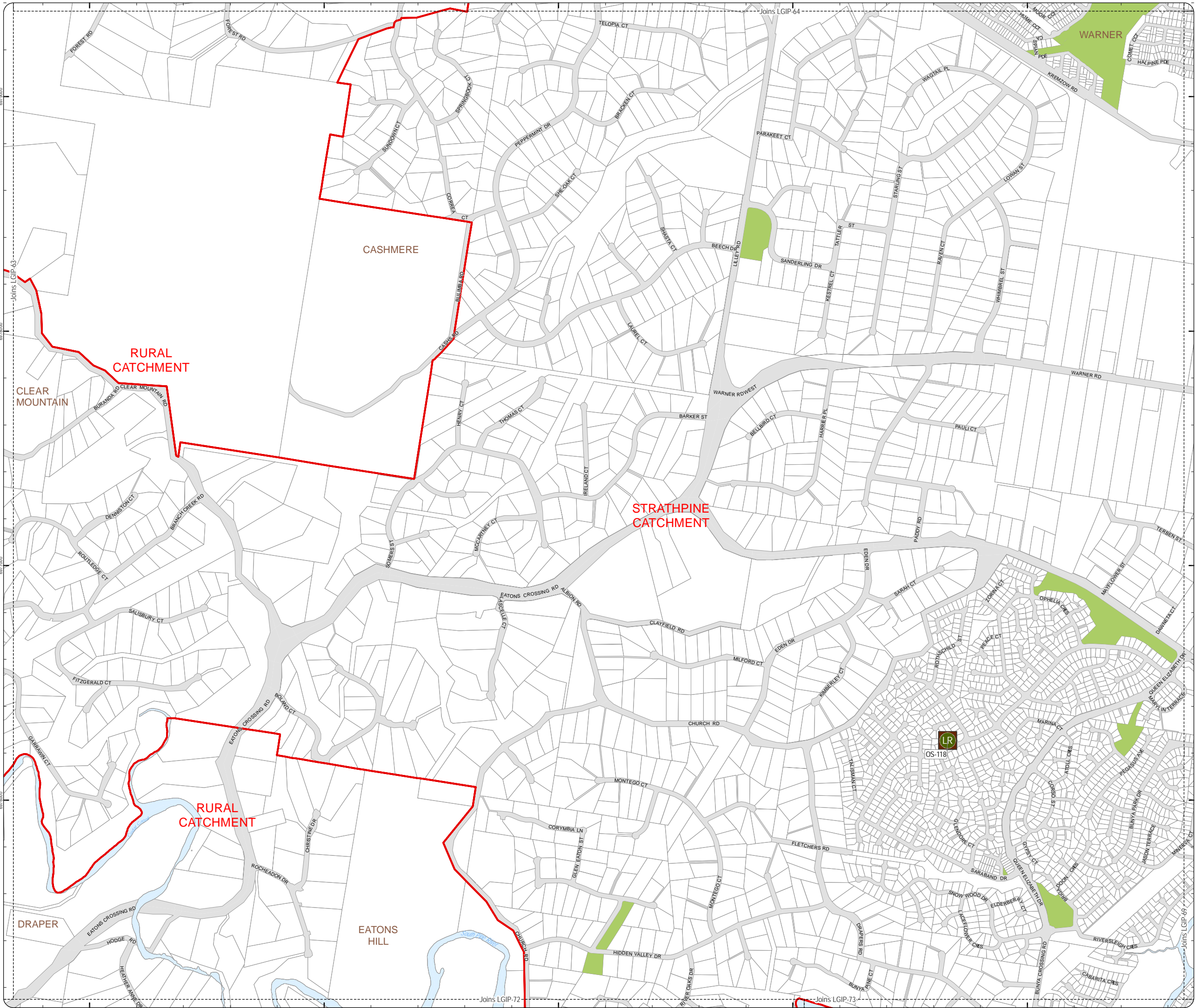
Date Produced: 12 June 2017
Projection: Map Grid of Australia, Zone 56
Horizontal Datum: Geocentric Datum of Australia 1994

DISCLAIMER: Some of the information shown in this document has been provided to Council from external third parties. Council makes no representation and gives no warranty about the accuracy, reliability, completeness or suitability for any particular purpose of the information. Persons should not rely on the information shown in this document to make any decision with financial or legal implications and should instead rely on their own enquiries. To the full extent that it is able to do so in law, Council disclaims all liability (including liability in negligence) for all costs, losses and damages (including indirect and consequential costs, losses and damages) caused by or arising from anyone using or relying on the information shown in this document for any purpose whatsoever. © Copyright Moreton Bay Regional Council 2017

DCDB (Version Apr 2016) is reproduced with the permission of the State of Queensland.



LGIP-68 PC



LOCAL GOVERNMENT INFRASTRUCTURE PLAN
PLAN FOR TRUNK INFRASTRUCTURE -
PUBLIC PARKS AND LAND FOR COMMUNITY FACILITIES

Property boundary

Future Trunk Land For Community Facilities Network

Future Land for Community Facilities - Location Approximate
Note: The Moreton Bay Local Government boundary is the service catchment for the Community Facilities Network

Future Trunk Public Parks Network

Future Recreation Park

- RR - Regional Recreation Park
- RC - Regional Civic
- RF - Regional Foreshore
- DR - District Recreation Park
- DC - District Civic
- DF - District Foreshore
- LR - Local Recreation Park
- LF - Local Foreshore

Future Sports Facility

- RS - Regional Sport
- DS - District Sport

Location

- Approximate
- Exact

Solution

- Investigation
- New Land
- New Land & Embellishment
- Upgrade

Public Parks Service Catchments

Catchment Boundary

Existing Trunk Land For Community Facilities Network

Existing Community Facilities Network

Existing Trunk Public Parks Network

Existing Public Parks Network

Effective from 3 July 2017

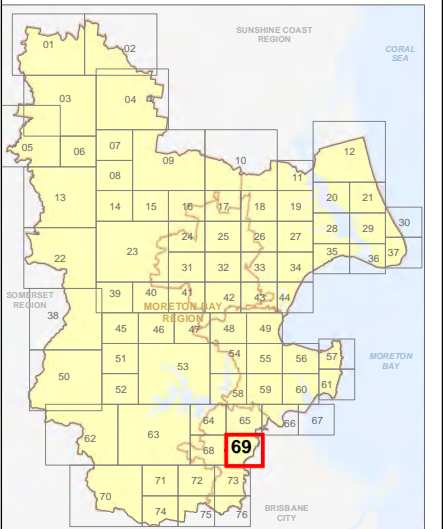
0 200 400 600 Metres

SCALE (A3): 1:15,000

Date Produced: 12 June 2017
Projection: Map Grid of Australia, Zone 56
Horizontal Datum: Geocentric Datum of Australia 1994

DISCLAIMER: Some of the information shown in this document has been provided to Council from external third parties. Council makes no representation and gives no warranty about the accuracy, reliability, completeness or suitability for any particular purpose of the information. Persons should not rely on the information shown in this document to make any decision with financial or legal implications and should instead rely on their own enquiries. To the full extent that it is able to do so in law, Council disclaims all liability (including liability in negligence) for all costs, losses and damages (including indirect and consequential costs, losses and damages) caused by or arising from anyone using or relying on the information shown in this document for any purpose whatsoever. © Copyright Moreton Bay Regional Council 2017

DCDB (Version Apr 2016) is reproduced with the permission of the State of Queensland.



LGIP-69 PC



LOCAL GOVERNMENT INFRASTRUCTURE PLAN
 PLAN FOR TRUNK INFRASTRUCTURE -
 PUBLIC PARKS AND LAND FOR COMMUNITY FACILITIES

- Property boundary
- Future Trunk Land For Community Facilities Network**
 - Future Land for Community Facilities - Location Approximate
 - Note: The Moreton Bay Local Government boundary is the service catchment for the Community Facilities Network
- Future Trunk Public Parks Network**
 - Future Recreation Park
 - RR - Regional Recreation Park
 - RC - Regional Civic
 - RF - Regional Foreshore
 - DR - District Recreation Park
 - DC - District Civic
 - DF - District Foreshore
 - LR - Local Recreation Park
 - LF - Local Foreshore
 - Future Sports Facility
 - RS - Regional Sport
 - DS - District Sport
- Location
 - Approximate
 - Exact
- Solution
 - Investigation
 - New Land
 - New Land & Embellishment
 - Upgrade
- Public Parks Service Catchments
 - Catchment Boundary
- Existing Trunk Land For Community Facilities Network**
 - Existing Community Facilities Network
- Existing Trunk Public Parks Network**
 - Existing Public Parks Network

Effective from 3 July 2017

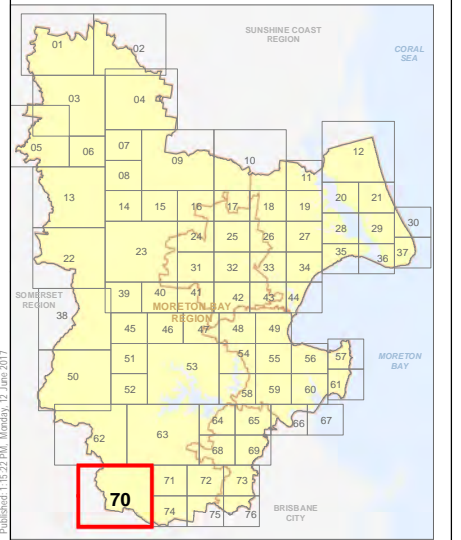
0 400 800 1,200 Metres

SCALE (A3): 1:30,000

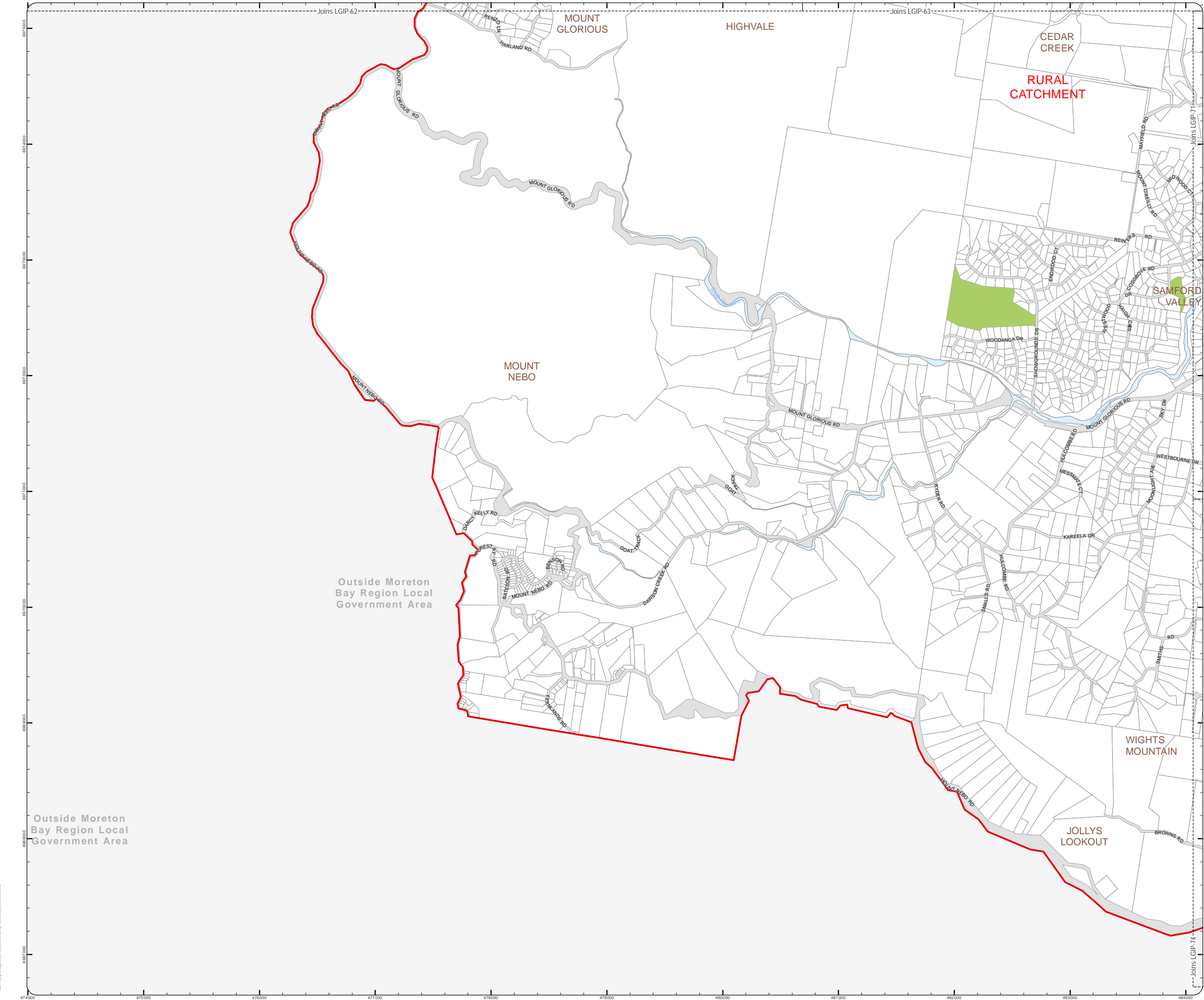
Date Produced: 12 June 2017
 Projection: Map Grid of Australia, Zone 56
 Horizontal Datum: Geocentric Datum of Australia 1994

DISCLAIMER: Some of the information shown in this document has been provided to Council from external third parties. Council makes no representation and gives no warranty about the accuracy, reliability, completeness or suitability for any particular purpose of the information. Persons should not rely on the information shown in this document to make any decision with financial or legal implications and should instead rely on their own enquiries. To the full extent that it is able to do so in law, Council disclaims all liability (including liability in negligence) for all costs, losses and damages (including indirect and consequential costs, losses and damages) caused by or arising from anyone using or relying on the information shown in this document for any purpose whatsoever. © Copyright Moreton Bay Regional Council 2017

DCDB (Version Apr 2016) is reproduced with the permission of the State of Queensland.



LGIP-70 PC



Property boundary

Future Trunk Land For Community Facilities Network

Future Land for Community Facilities - Location Approximate
Note: The Moreton Bay Local Government boundary is the service catchment for the Community Facilities Network

Future Trunk Public Parks Network

Future Recreation Park

- RR - Regional Recreation Park
- RC - Regional Civic
- RF - Regional Foreshore
- DR - District Recreation Park
- DC - District Civic
- DF - District Foreshore
- LR - Local Recreation Park
- LF - Local Foreshore

Future Sports Facility

- RS - Regional Sport
- DS - District Sport

Location

- Approximate
- Exact

Solution

- Investigation
- New Land
- New Land & Embellishment
- Upgrade

Public Parks Service Catchments

Catchment Boundary

Existing Trunk Land For Community Facilities Network

Existing Community Facilities Network

Existing Trunk Public Parks Network

Existing Public Parks Network

Effective from 3 July 2017

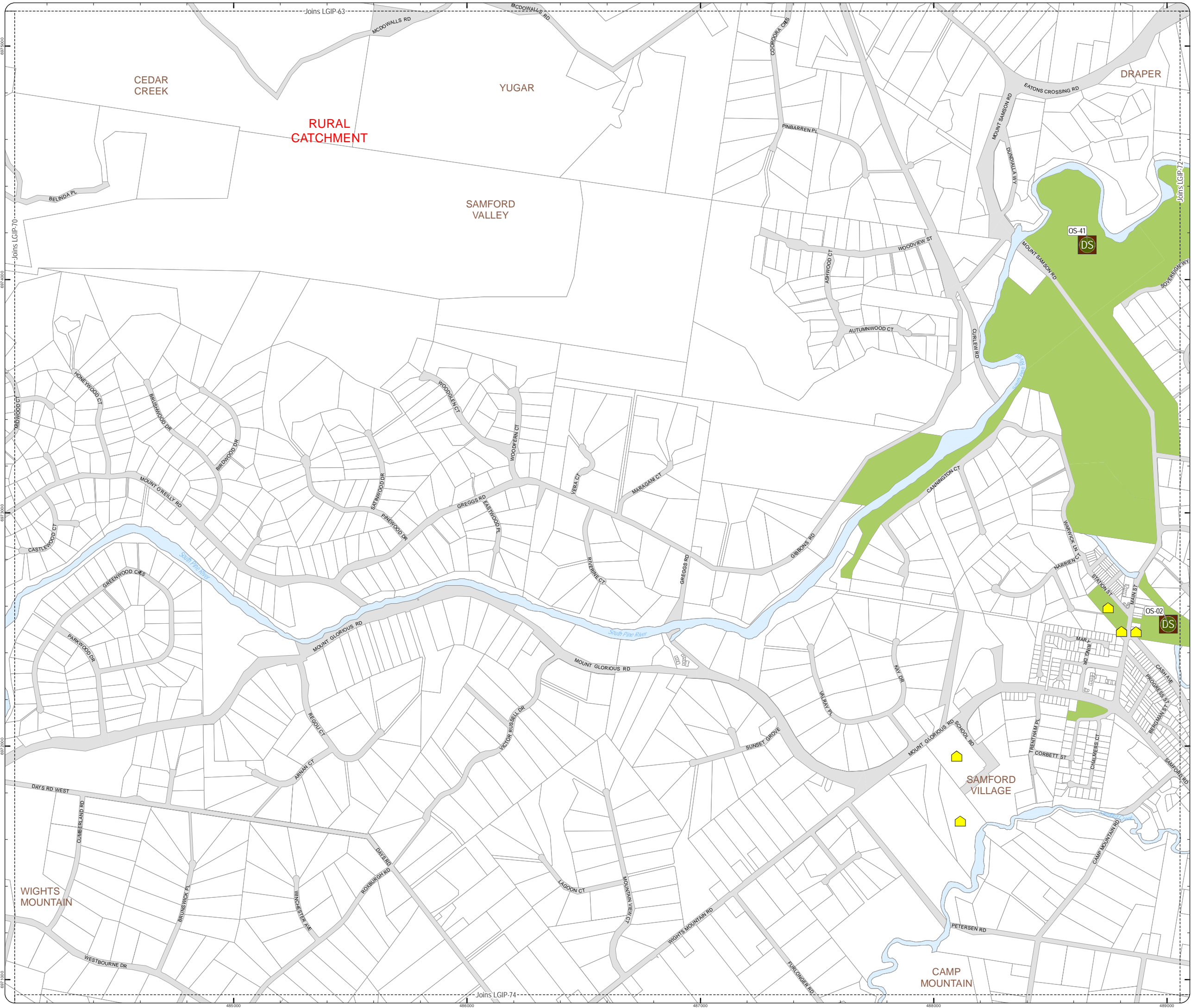
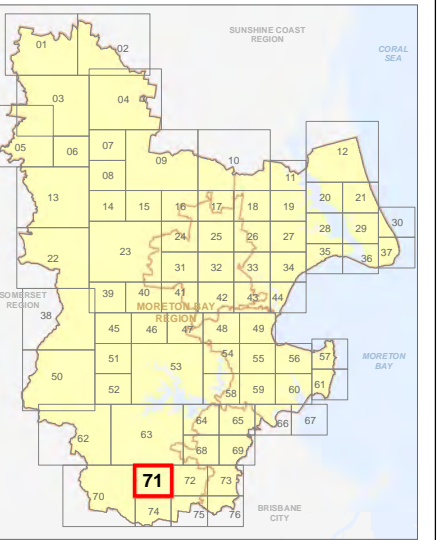


SCALE (A3): 1:15,000

Date Produced: 12 June 2017
Projection: Map Grid of Australia, Zone 56
Horizontal Datum: Geocentric Datum of Australia 1994

DISCLAIMER: Some of the information shown in this document has been provided to Council from external third parties. Council makes no representation and gives no warranty about the accuracy, reliability, completeness or suitability for any particular purpose of the information. Persons should not rely on the information shown in this document to make any decision with financial or legal implications and should instead rely on their own enquiries. To the full extent that it is able to do so in law, Council disclaims all liability (including liability in negligence) for all costs, losses and damages (including indirect and consequential costs, losses and damages) caused by or arising from anyone using or relying on the information shown in this document for any purpose whatsoever. © Copyright Moreton Bay Regional Council 2017

DCDB (Version Apr 2016) is reproduced with the permission of the State of Queensland.



**LOCAL GOVERNMENT INFRASTRUCTURE PLAN
PLAN FOR TRUNK INFRASTRUCTURE -
PUBLIC PARKS AND LAND FOR COMMUNITY FACILITIES**

Property boundary

Future Trunk Land For Community Facilities Network

Future Land for Community Facilities - Location Approximate
Note: The Moreton Bay Local Government boundary is the service catchment for the Community Facilities Network

Future Trunk Public Parks Network

- Future Recreation Park**
- RR - Regional Recreation Park
 - RC - Regional Civic
 - RF - Regional Foreshore
 - DR - District Recreation Park
 - DC - District Civic
 - DF - District Foreshore
 - LR - Local Recreation Park
 - LF - Local Foreshore
- Future Sports Facility**
- RS - Regional Sport
 - DS - District Sport

- Location**
- Approximate
 - Exact
- Solution**
- Investigation
 - New Land
 - New Land & Embellishment
 - Upgrade

- Public Parks Service Catchments**
- Catchment Boundary
- Existing Trunk Land For Community Facilities Network**
- Existing Community Facilities Network
- Existing Trunk Public Parks Network**
- Existing Public Parks Network

Effective from 3 July 2017

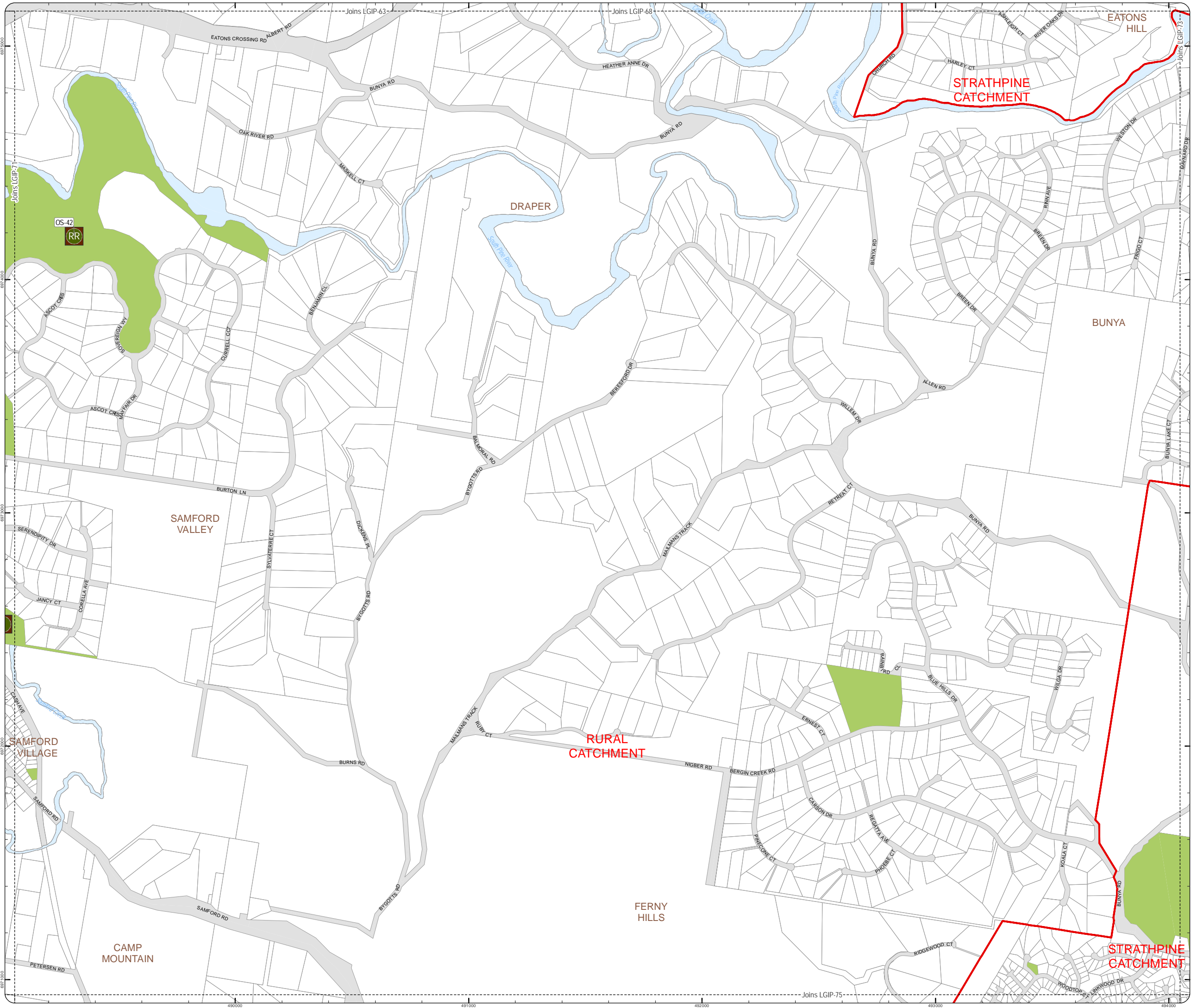
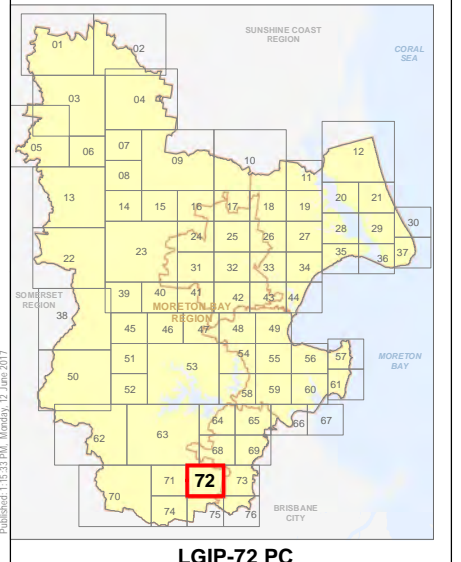
0 200 400 600 Metres

SCALE (A3): 1:15,000

Date Produced: 12 June 2017
Projection: Map Grid of Australia, Zone 56
Horizontal Datum: Geocentric Datum of Australia 1994

DISCLAIMER: Some of the information shown in this document has been provided to Council from external third parties. Council makes no representation and gives no warranty about the accuracy, reliability, completeness or suitability for any particular purpose of the information. Persons should not rely on the information shown in this document to make any decision with financial or legal implications and should instead rely on their own enquiries. To the full extent that it is able to do so in law, Council disclaims all liability (including liability in negligence) for all costs, losses and damages (including indirect and consequential costs, losses and damages) caused by or arising from anyone using or relying on the information shown in this document for any purpose whatsoever. © Copyright Moreton Bay Regional Council 2017

DCDB (Version Apr 2016) is reproduced with the permission of the State of Queensland.



LOCAL GOVERNMENT INFRASTRUCTURE PLAN
PLAN FOR TRUNK INFRASTRUCTURE -
PUBLIC PARKS AND LAND FOR COMMUNITY FACILITIES

- Property boundary
- Future Trunk Land For Community Facilities Network**
 - Future Land for Community Facilities - Location Approximate
 - Note: The Moreton Bay Local Government boundary is the service catchment for the Community Facilities Network
- Future Trunk Public Parks Network**
 - Future Recreation Park
 - RR - Regional Recreation Park
 - RC - Regional Civic
 - RF - Regional Foreshore
 - DR - District Recreation Park
 - DC - District Civic
 - DF - District Foreshore
 - LR - Local Recreation Park
 - LF - Local Foreshore
 - Future Sports Facility
 - RS - Regional Sport
 - DS - District Sport
- Location
 - Approximate
 - Exact
- Solution
 - Investigation
 - New Land
 - New Land & Embellishment
 - Upgrade
- Public Parks Service Catchments
 - Catchment Boundary
- Existing Trunk Land For Community Facilities Network**
 - Existing Community Facilities Network
- Existing Trunk Public Parks Network**
 - Existing Public Parks Network

Effective from 3 July 2017

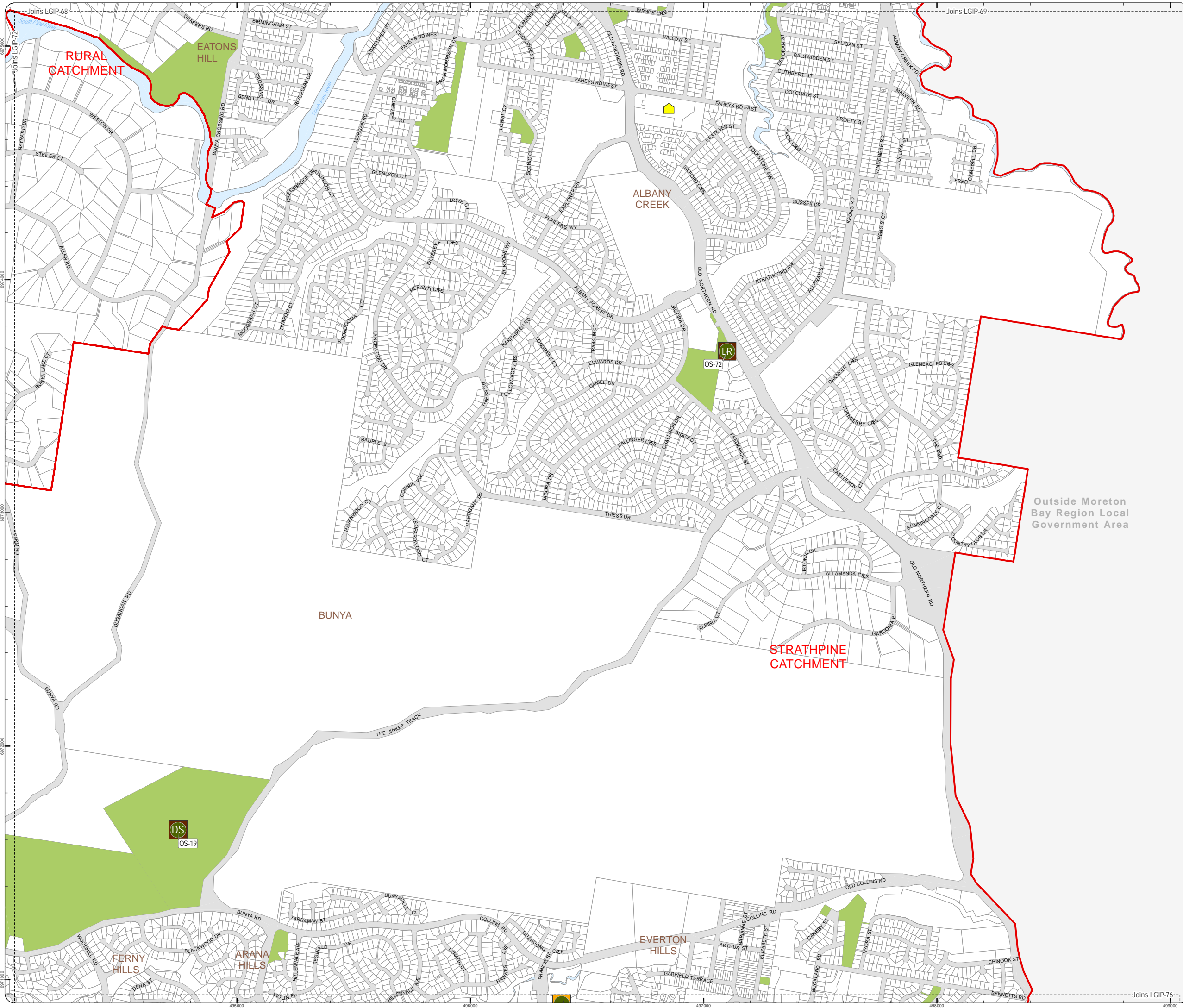
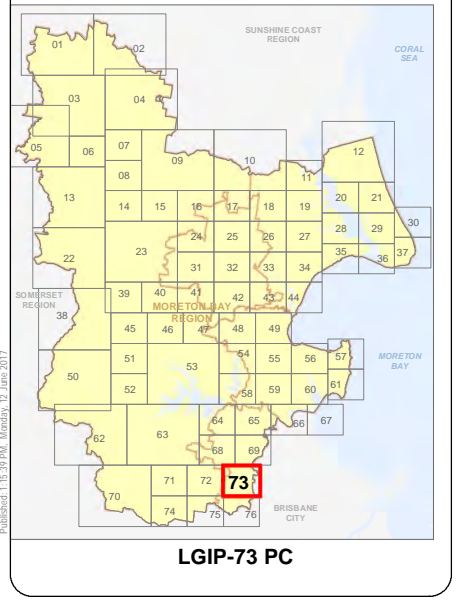
0 200 400 600 Metres

SCALE (A3): 1:15,000

Date Produced: 12 June 2017
Projection: Map Grid of Australia, Zone 56
Horizontal Datum: Geocentric Datum of Australia 1994

DISCLAIMER: Some of the information shown in this document has been provided to Council from external third parties. Council makes no representation and gives no warranty about the accuracy, reliability, completeness or suitability for any particular purpose of the information. Persons should not rely on the information shown in this document to make any decision with financial or legal implications and should instead rely on their own enquiries. To the full extent that it is able to do so in law, Council disclaims all liability (including liability in negligence) for all costs, losses and damages (including indirect and consequential costs, losses and damages) caused by or arising from anyone using or relying on the information shown in this document for any purpose whatsoever. © Copyright Moreton Bay Regional Council 2017

DCDB (Version Apr 2016) is reproduced with the permission of the State of Queensland.



LGIIP_OpenSpace_and_CommunityFacilities_Network.mxd

**LOCAL GOVERNMENT INFRASTRUCTURE PLAN
PLAN FOR TRUNK INFRASTRUCTURE -
PUBLIC PARKS AND LAND FOR COMMUNITY FACILITIES**

Property boundary

Future Trunk Land For Community Facilities Network

Future Land for Community Facilities - Location Approximate
Note: The Moreton Bay Local Government boundary is the service catchment for the Community Facilities Network

Future Trunk Public Parks Network

- Future Recreation Park**
- RR - Regional Recreation Park
 - RC - Regional Civic
 - RF - Regional Foreshore
 - DR - District Recreation Park
 - DC - District Civic
 - DF - District Foreshore
 - LR - Local Recreation Park
 - LF - Local Foreshore
- Future Sports Facility**
- RS - Regional Sport
 - DS - District Sport

Location

- Approximate
- Exact

Solution

- Investigation
- New Land
- New Land & Embellishment
- Upgrade

Public Parks Service Catchments

- Catchment Boundary

Existing Trunk Land For Community Facilities Network

Existing Community Facilities Network

Existing Trunk Public Parks Network

Existing Public Parks Network

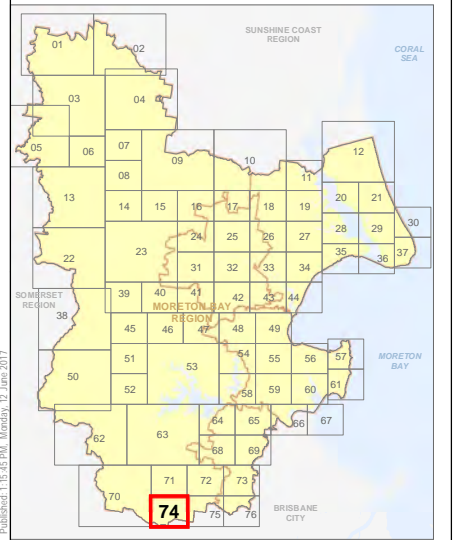
Effective from 3 July 2017

0 200 400 600 Metres

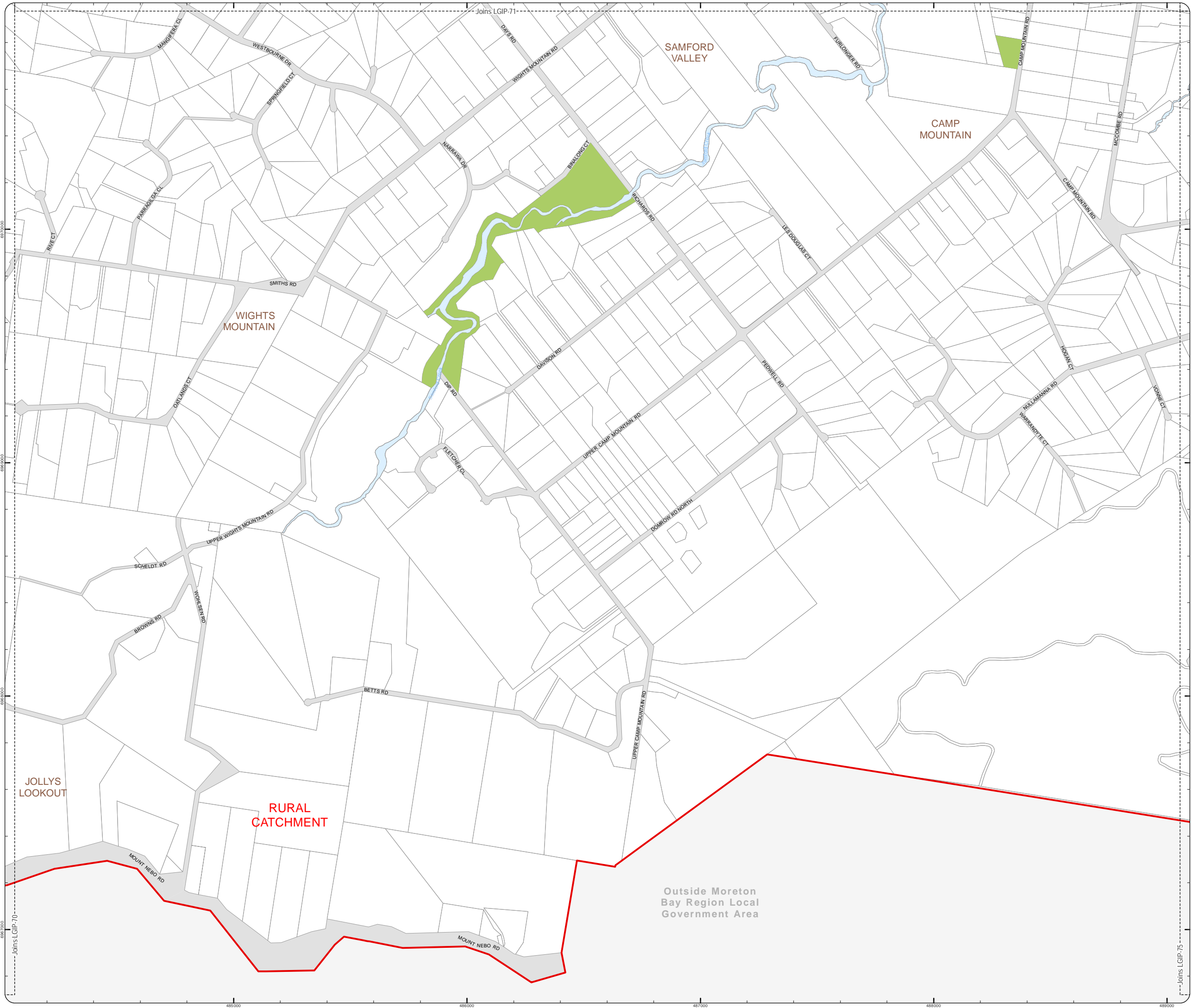
SCALE (A3): 1:15,000
Date Produced: 12 June 2017
Projection: Map Grid of Australia, Zone 56
Horizontal Datum: Geocentric Datum of Australia 1994

DISCLAIMER: Some of the information shown in this document has been provided to Council from external third parties. Council makes no representation and gives no warranty about the accuracy, reliability, completeness or suitability for any particular purpose of the information. Persons should not rely on the information shown in this document to make any decision with financial or legal implications and should instead rely on their own enquiries. To the full extent that it is able to do so in law, Council disclaims all liability (including liability in negligence) for all costs, losses and damages (including indirect and consequential costs, losses and damages) caused by or arising from anyone using or relying on the information shown in this document for any purpose whatsoever. © Copyright Moreton Bay Regional Council 2017

DCDB (Version Apr 2016) is reproduced with the permission of the State of Queensland.



LGIP-74 PC



LOCAL GOVERNMENT INFRASTRUCTURE PLAN
PLAN FOR TRUNK INFRASTRUCTURE -
PUBLIC PARKS AND LAND FOR COMMUNITY FACILITIES

- Property boundary

- Future Trunk Land For Community Facilities Network**
 - Future Land for Community Facilities - Location Approximate
 - Note: The Moreton Bay Local Government boundary is the service catchment for the Community Facilities Network

- Future Trunk Public Parks Network**
 - Future Recreation Park
 - RR - Regional Recreation Park
 - RC - Regional Civic
 - RF - Regional Foreshore
 - DR - District Recreation Park
 - DC - District Civic
 - DF - District Foreshore
 - LR - Local Recreation Park
 - LF - Local Foreshore
 - Future Sports Facility
 - RS - Regional Sport
 - DS - District Sport

- Location
 - Approximate
 - Exact

- Solution
 - Investigation
 - New Land
 - New Land & Embellishment
 - Upgrade

- Public Parks Service Catchments
 - Catchment Boundary

- Existing Trunk Land For Community Facilities Network**
 - Existing Community Facilities Network

- Existing Trunk Public Parks Network**
 - Existing Public Parks Network

Effective from 3 July 2017

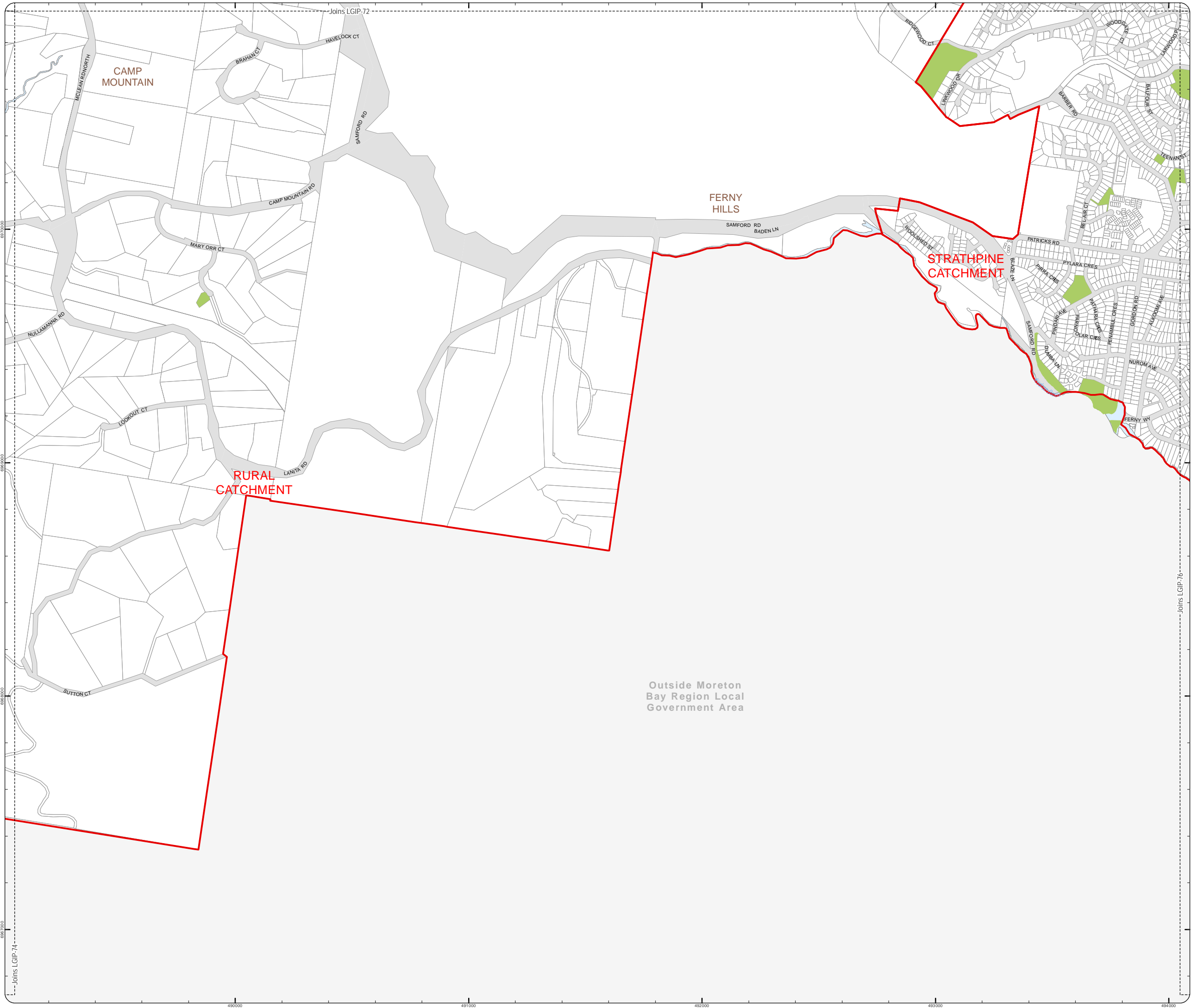
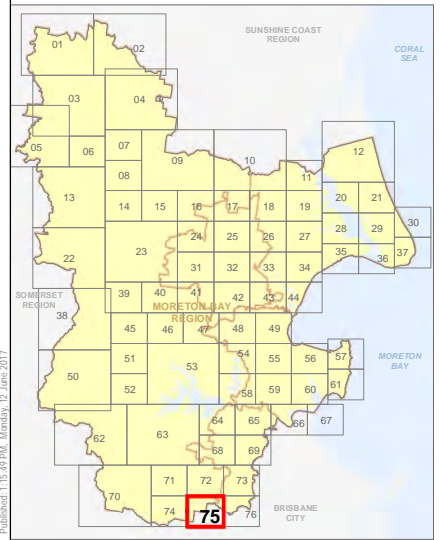
0 200 400 600 Metres

SCALE (A3): 1:15,000

Date Produced: 12 June 2017
 Projection: Map Grid of Australia, Zone 56
 Horizontal Datum: Geocentric Datum of Australia 1994

DISCLAIMER: Some of the information shown in this document has been provided to Council from external third parties. Council makes no representation and gives no warranty about the accuracy, reliability, completeness or suitability for any particular purpose of the information. Persons should not rely on the information shown in this document to make any decision with financial or legal implications and should instead rely on their own enquiries. To the full extent that it is able to do so in law, Council disclaims all liability (including liability in negligence) for all costs, losses and damages (including indirect and consequential costs, losses and damages) caused by or arising from anyone using or relying on the information shown in this document for any purpose whatsoever. © Copyright Moreton Bay Regional Council 2017

DCDB (Version Apr 2016) is reproduced with the permission of the State of Queensland.



Outside Moreton Bay Region Local Government Area

Property boundary

Future Trunk Land For Community Facilities Network

Future Land for Community Facilities - Location Approximate
 Note: The Moreton Bay Local Government boundary is the service catchment for the Community Facilities Network

Future Trunk Public Parks Network

- Future Recreation Park
- RR - Regional Recreation Park
 - RC - Regional Civic
 - RF - Regional Foreshore
 - DR - District Recreation Park
 - DC - District Civic
 - DF - District Foreshore
 - LR - Local Recreation Park
 - LF - Local Foreshore
- Future Sports Facility
- RS - Regional Sport
 - DS - District Sport

Location

- Approximate
- Exact

- Solution
- Investigation
 - New Land
 - New Land & Embellishment
 - Upgrade

Public Parks Service Catchments

- Catchment Boundary

Existing Trunk Land For Community Facilities Network

Existing Community Facilities Network

Existing Trunk Public Parks Network

Existing Public Parks Network

Effective from 3 July 2017

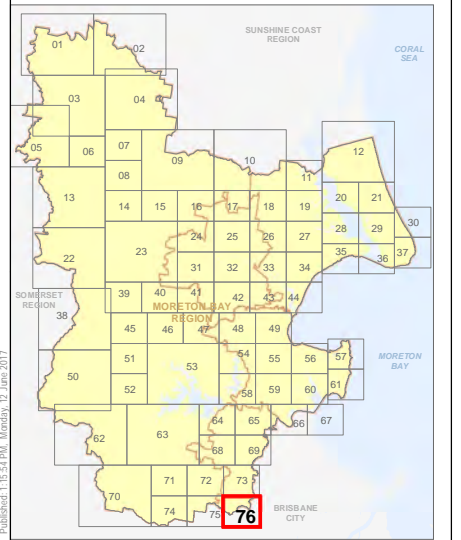
0 200 400 600 Metres

SCALE (A3): 1:15,000

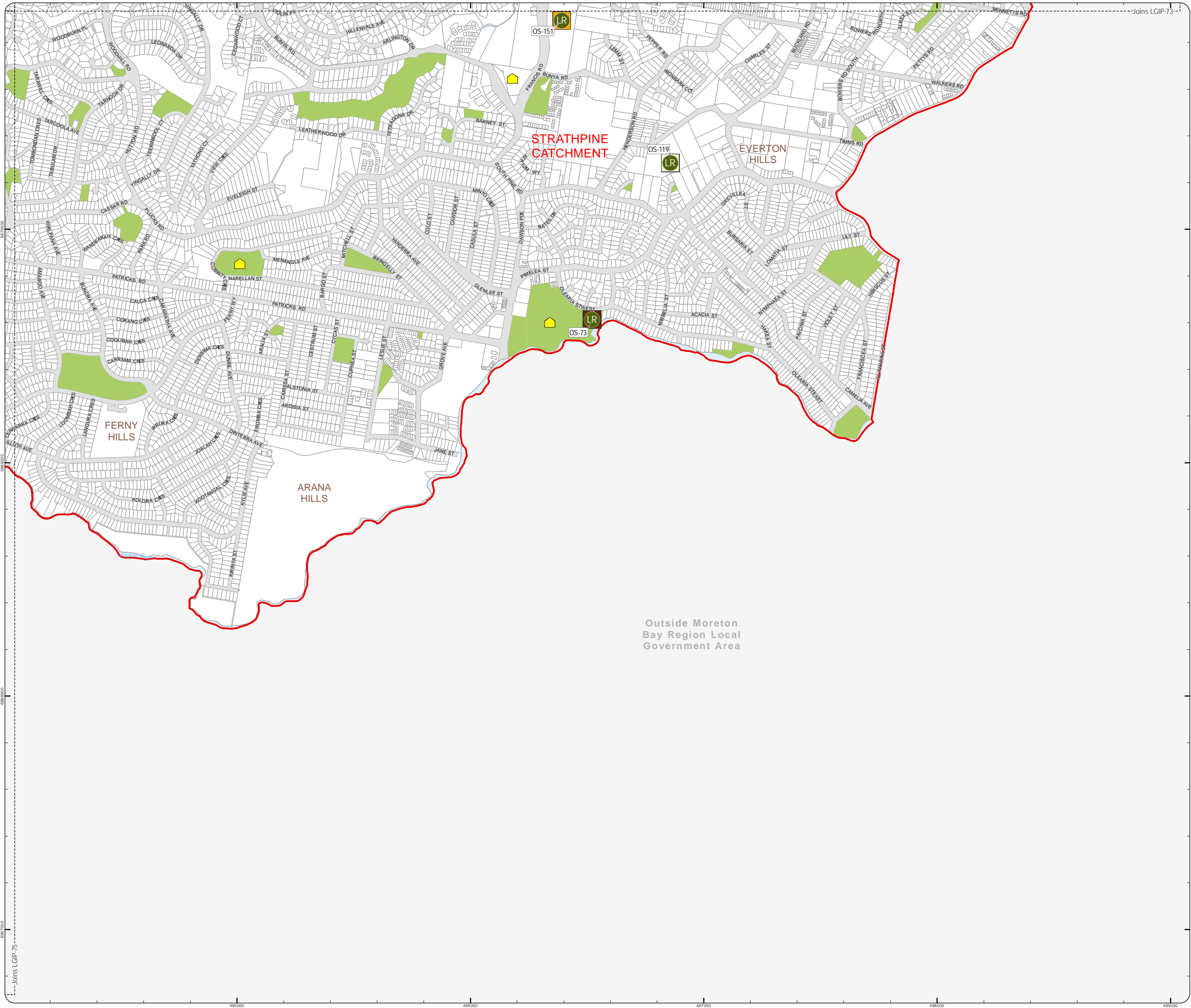
Date Produced: 12 June 2017
 Projection: Map Grid of Australia, Zone 56
 Horizontal Datum: Geocentric Datum of Australia 1994

DISCLAIMER: Some of the information shown in this document has been provided to Council from external third parties. Council makes no representation and gives no warranty about the accuracy, reliability, completeness or suitability for any particular purpose of the information. Persons should not rely on the information shown in this document to make any decision with financial or legal implications and should instead rely on their own enquiries. To the full extent that it is able to do so in law, Council disclaims all liability (including liability in negligence) for all costs, losses and damages (including indirect and consequential costs, losses and damages) caused by or arising from anyone using or relying on the information shown in this document for any purpose whatsoever. © Copyright Moreton Bay Regional Council 2017

DCDB (Version Apr 2016) is reproduced with the permission of the State of Queensland.



LGP17-76 PC



Outside Moreton Bay Region Local Government Area