

PLANNING SCHEME
OVERLAY MAP - TRANSPORT NOISE CORRIDOR

- Property boundaries
- Noise corridor - State-controlled road (MANDATORY area)
 - Mandatory Category 1 - 58 dB (A)
 - Mandatory Category 2 - 63 dB (A)
 - Mandatory Category 3 - 68 dB (A)
 - Mandatory Category 4 - 73 dB (A)
- Noise corridor - State-controlled road (VOLUNTARY area)
 - Voluntary Category 1 - 58 dB (A)
 - Voluntary Category 2 - 63 dB (A)
 - Voluntary Category 3 - 68 dB (A)
 - Voluntary Category 4 - 73 dB (A)
- Noise corridor - rail network
 - Rail Category 1 - 70 dB (A)
 - Rail Category 2 - 75 dB (A)
 - Rail Category 3 - 80 dB (A)
 - Rail Category 4 - 85 dB (A)

Please read the following notes about this map:

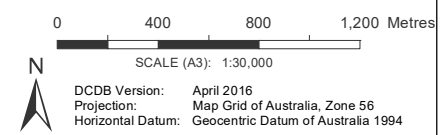
This map is for information purposes only and does not have associated development requirements in the planning scheme.

New development located within a Transport Noise Corridor must satisfy the requirements of the Queensland Development Code MP 4.4 Buildings in a transport noise corridor.

Interested persons may obtain details about the transport noise corridor and the levels of noise from Council or the Department of Housing and Public Works (www.hpw.qld.gov.au).

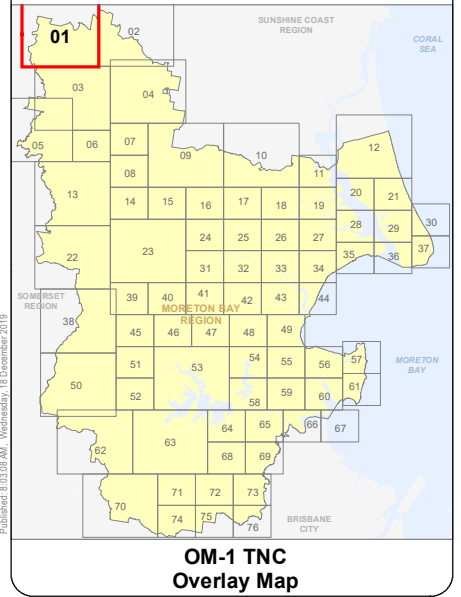
For further information regarding this overlay map, please refer to the Overlay information sheet on Council's planning scheme website (www.moretonbay.qld.gov.au/mbrplanningscheme) or contact council on 3205 0555.

Effective 29 January 2020



DISCLAIMER: Some of the information shown in this document has been provided to Council from external third parties. Council makes no representation and gives no warranty about the accuracy, reliability, completeness or suitability for any particular purpose of the information. Persons should not rely on the information shown in this document to make any decision with financial or legal implications and should instead rely on their own enquiries. To the full extent that it is able to do so in law, Council disclaims all liability (including liability in negligence) for all costs, losses and damages (including indirect and consequential costs, losses and damages) caused by or arising from anyone using or relying on the information shown in this document for any purpose whatsoever. © Copyright Moreton Bay Regional Council 2019

DCDB (Version April 2016) is reproduced with the permission of the State of Queensland



PLANNING SCHEME
OVERLAY MAP - TRANSPORT NOISE CORRIDOR

- Property boundaries
- Noise corridor - State-controlled road (MANDATORY area)
 - Mandatory Category 1 - 58 dB (A)
 - Mandatory Category 2 - 63 dB (A)
 - Mandatory Category 3 - 68 dB (A)
 - Mandatory Category 4 - 73 dB (A)
- Noise corridor - State-controlled road (VOLUNTARY area)
 - Voluntary Category 1 - 58 dB (A)
 - Voluntary Category 2 - 63 dB (A)
 - Voluntary Category 3 - 68 dB (A)
 - Voluntary Category 4 - 73 dB (A)
- Noise corridor - rail network
 - Rail Category 1 - 70 dB (A)
 - Rail Category 2 - 75 dB (A)
 - Rail Category 3 - 80 dB (A)
 - Rail Category 4 - 85 dB (A)

Please read the following notes about this map:

This map is for information purposes only and does not have associated development requirements in the planning scheme.

New development located within a Transport Noise Corridor must satisfy the requirements of the Queensland Development Code MP 4.4 Buildings in a transport noise corridor.

Interested persons may obtain details about the transport noise corridor and the levels of noise from Council or the Department of Housing and Public Works (www.hpw.qld.gov.au).

For further information regarding this overlay map, please refer to the Overlay information sheet on Council's planning scheme website (www.moretonbay.qld.gov.au/mbrplanningscheme) or contact council on 3205 0555.

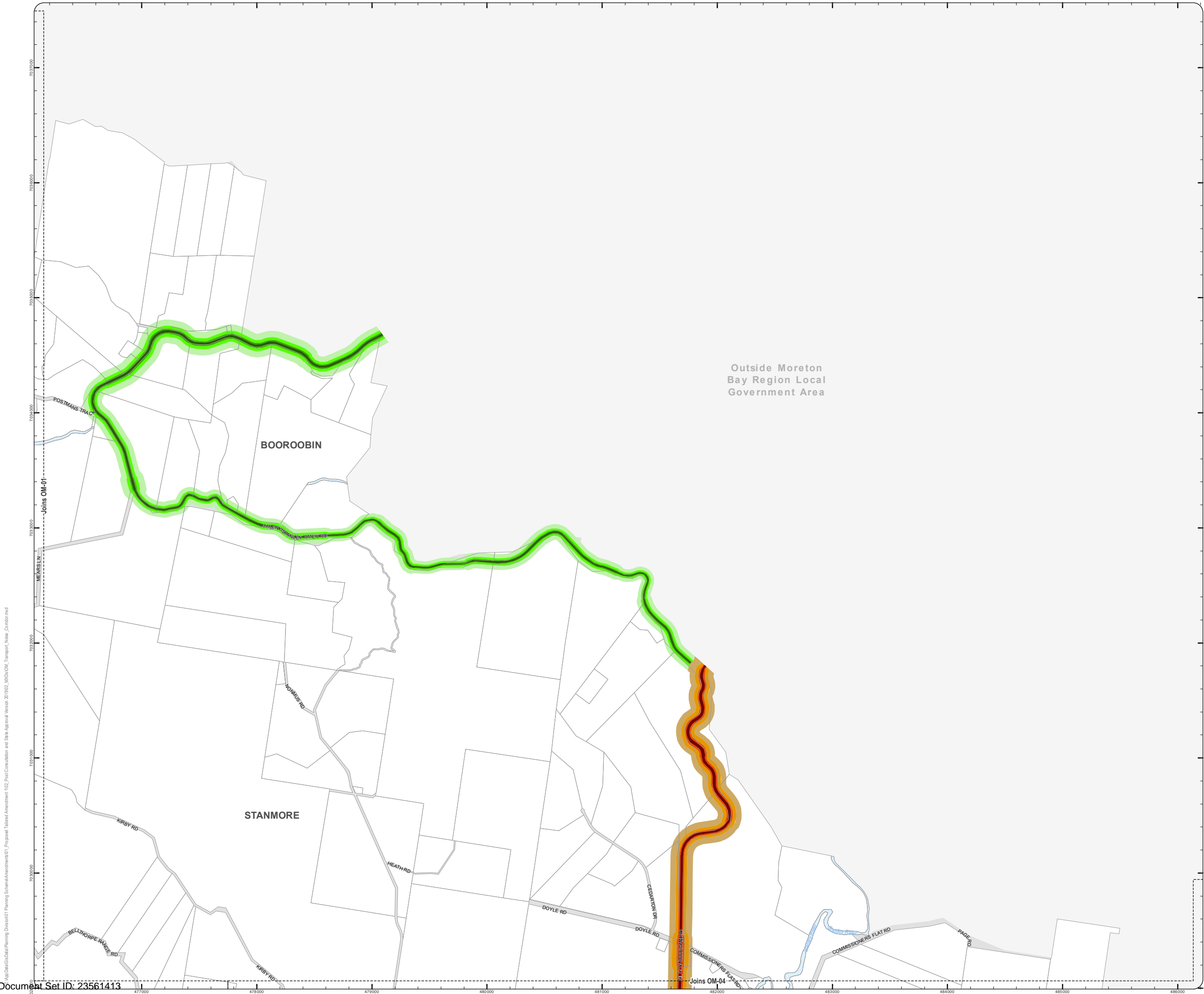
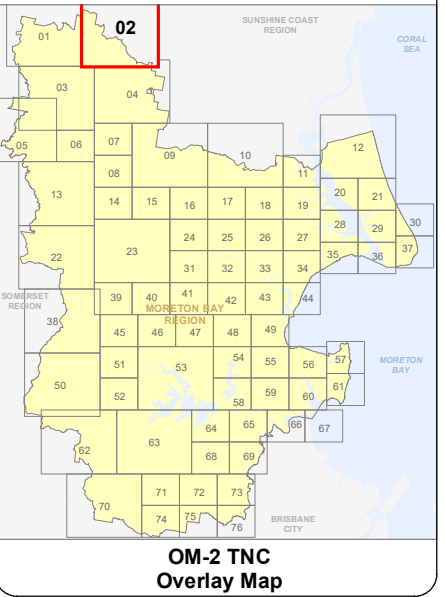
Effective 29 January 2020

SCALE (A3): 1:30,000

DCDB Version: April 2016
Projection: Map Grid of Australia, Zone 56
Horizontal Datum: Geocentric Datum of Australia 1994

DISCLAIMER: Some of the information shown in this document has been provided to Council from external third parties. Council makes no representation and gives no warranty about the accuracy, reliability, completeness or suitability for any particular purpose of the information. Persons should not rely on the information shown in this document to make any decision with financial or legal implications and should instead rely on their own enquiries. To the full extent that it is able to do so in law, Council disclaims all liability (including liability in negligence) for all costs, losses and damages (including indirect and consequential costs, losses and damages) caused by or arising from anyone using or relying on the information shown in this document for any purpose whatsoever. © Copyright Moreton Bay Regional Council 2019

DCDB (Version April 2016) is reproduced with the permission of the State of Queensland



PLANNING SCHEME
OVERLAY MAP - TRANSPORT NOISE CORRIDOR

- Property boundaries
- Noise corridor - State-controlled road (MANDATORY area)
 - Mandatory Category 1 - 58 dB (A)
 - Mandatory Category 2 - 63 dB (A)
 - Mandatory Category 3 - 68 dB (A)
 - Mandatory Category 4 - 73 dB (A)
- Noise corridor - State-controlled road (VOLUNTARY area)
 - Voluntary Category 1 - 58 dB (A)
 - Voluntary Category 2 - 63 dB (A)
 - Voluntary Category 3 - 68 dB (A)
 - Voluntary Category 4 - 73 dB (A)
- Noise corridor - rail network
 - Rail Category 1 - 70 dB (A)
 - Rail Category 2 - 75 dB (A)
 - Rail Category 3 - 80 dB (A)
 - Rail Category 4 - 85 dB (A)

Please read the following notes about this map:

This map is for information purposes only and does not have associated development requirements in the planning scheme.

New development located within a Transport Noise Corridor must satisfy the requirements of the Queensland Development Code MP 4.4 Buildings in a transport noise corridor.

Interested persons may obtain details about the transport noise corridor and the levels of noise from Council or the Department of Housing and Public Works (www.hpw.qld.gov.au).

For further information regarding this overlay map, please refer to the Overlay information sheet on Council's planning scheme website (www.moretonbay.qld.gov.au/mbrplanningscheme) or contact council on 3205 0555.

Effective 29 January 2020

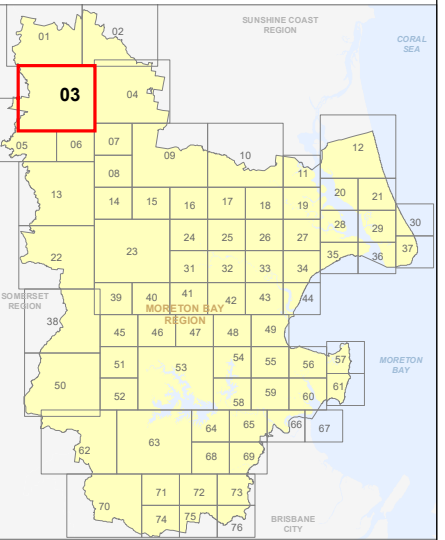
0 400 800 1,200 Metres

SCALE (A3): 1:30,000

DCDB Version: April 2016
Projection: Map Grid of Australia, Zone 56
Horizontal Datum: Geocentric Datum of Australia 1994

DISCLAIMER: Some of the information shown in this document has been provided to Council from external third parties. Council makes no representation and gives no warranty about the accuracy, reliability, completeness or suitability for any particular purpose of the information. Persons should not rely on the information shown in this document to make any decision with financial or legal implications and should instead rely on their own enquiries. To the full extent that it is able to do so in law, Council disclaims all liability (including liability in negligence) for all costs, losses and damages (including indirect and consequential costs, losses and damages) caused by or arising from anyone using or relying on the information shown in this document for any purpose whatsoever. © Copyright Moreton Bay Regional Council 2019

DCDB (Version April 2016) is reproduced with the permission of the State of Queensland



OM-3 TNC Overlay Map



PLANNING SCHEME
OVERLAY MAP - TRANSPORT NOISE CORRIDOR

- Property boundaries
- Noise corridor - State-controlled road (MANDATORY area)
 - Mandatory Category 1 - 58 dB (A)
 - Mandatory Category 2 - 63 dB (A)
 - Mandatory Category 3 - 68 dB (A)
 - Mandatory Category 4 - 73 dB (A)
- Noise corridor - State-controlled road (VOLUNTARY area)
 - Voluntary Category 1 - 58 dB (A)
 - Voluntary Category 2 - 63 dB (A)
 - Voluntary Category 3 - 68 dB (A)
 - Voluntary Category 4 - 73 dB (A)
- Noise corridor - rail network
 - Rail Category 1 - 70 dB (A)
 - Rail Category 2 - 75 dB (A)
 - Rail Category 3 - 80 dB (A)
 - Rail Category 4 - 85 dB (A)

Please read the following notes about this map:

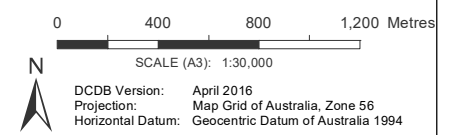
This map is for information purposes only and does not have associated development requirements in the planning scheme.

New development located within a Transport Noise Corridor must satisfy the requirements of the Queensland Development Code MP 4.4 Buildings in a transport noise corridor.

Interested persons may obtain details about the transport noise corridor and the levels of noise from Council or the Department of Housing and Public Works (www.hpw.qld.gov.au).

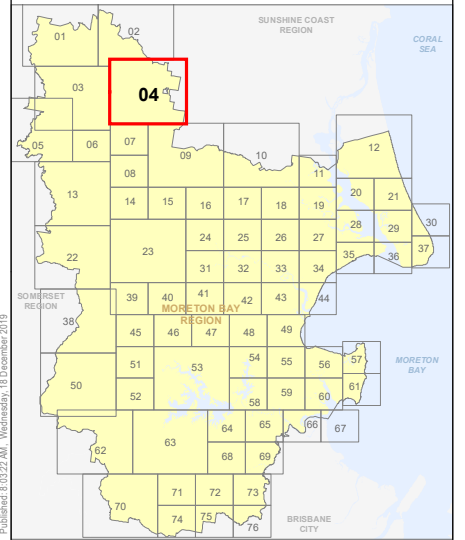
For further information regarding this overlay map, please refer to the Overlay information sheet on Council's planning scheme website (www.moretonbay.qld.gov.au/mbrplanningscheme) or contact council on 3205 0555.

Effective 29 January 2020

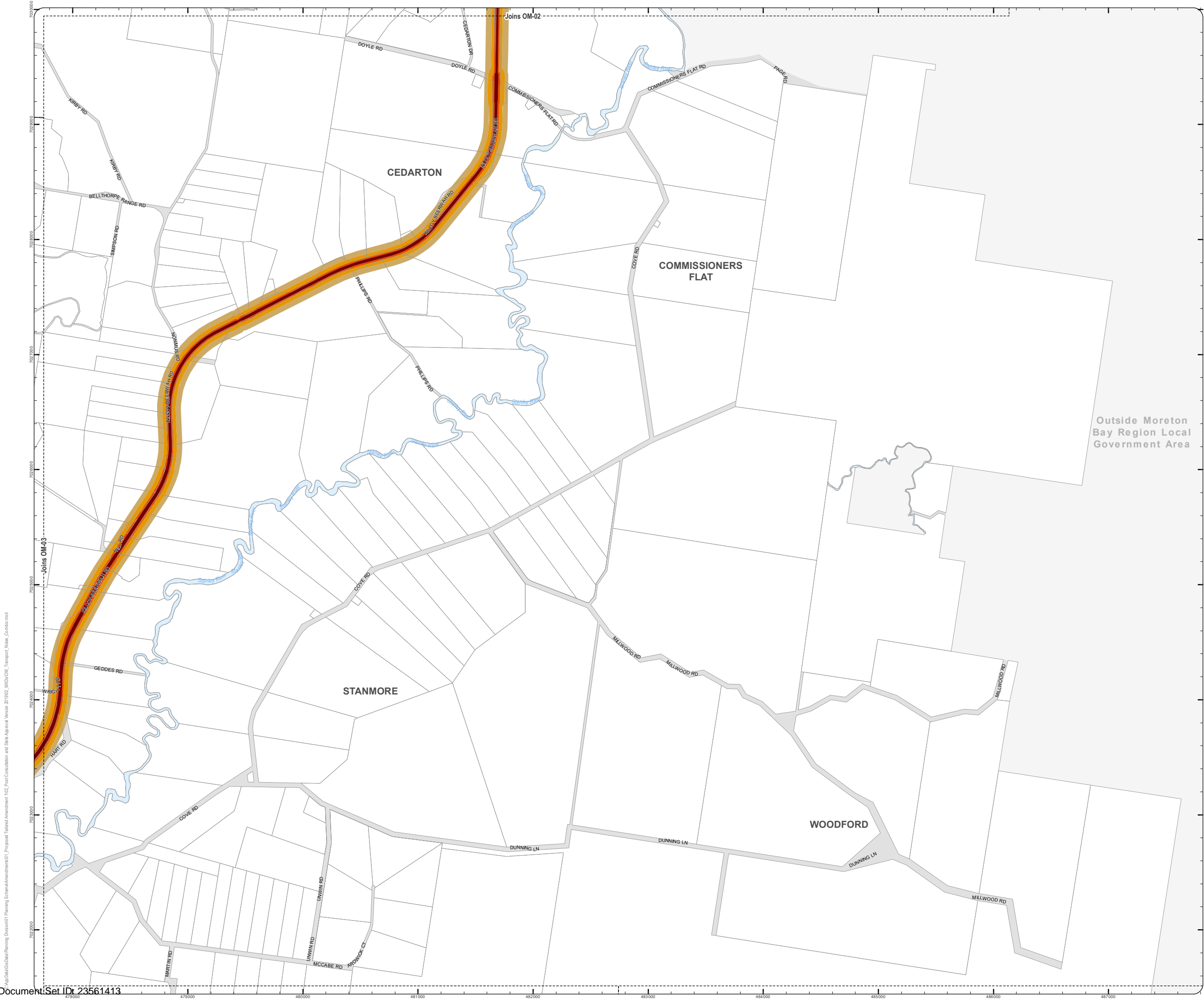


DISCLAIMER: Some of the information shown in this document has been provided to Council from external third parties. Council makes no representation and gives no warranty about the accuracy, reliability, completeness or suitability for any particular purpose of the information. Persons should not rely on the information shown in this document to make any decisions with financial or legal implications and should instead rely on their own enquiries. To the full extent that it is able to do so in law, Council disclaims all liability (including liability in negligence) for all costs, losses and damages (including indirect and consequential costs, losses and damages) caused by or arising from anyone using or relying on the information shown in this document for any purpose whatsoever. © Copyright Moreton Bay Regional Council 2019

DCDB (Version April 2016) is reproduced with the permission of the State of Queensland



OM-4 TNC
Overlay Map



PLANNING SCHEME
OVERLAY MAP - TRANSPORT NOISE CORRIDOR

- Property boundaries
- Noise corridor - State-controlled road (MANDATORY area)
 - Mandatory Category 1 - 58 dB (A)
 - Mandatory Category 2 - 63 dB (A)
 - Mandatory Category 3 - 68 dB (A)
 - Mandatory Category 4 - 73 dB (A)
- Noise corridor - State-controlled road (VOLUNTARY area)
 - Voluntary Category 1 - 58 dB (A)
 - Voluntary Category 2 - 63 dB (A)
 - Voluntary Category 3 - 68 dB (A)
 - Voluntary Category 4 - 73 dB (A)
- Noise corridor - rail network
 - Rail Category 1 - 70 dB (A)
 - Rail Category 2 - 75 dB (A)
 - Rail Category 3 - 80 dB (A)
 - Rail Category 4 - 85 dB (A)

Please read the following notes about this map:

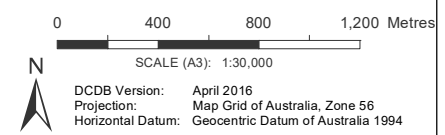
This map is for information purposes only and does not have associated development requirements in the planning scheme.

New development located within a Transport Noise Corridor must satisfy the requirements of the Queensland Development Code MP 4.4 Buildings in a transport noise corridor.

Interested persons may obtain details about the transport noise corridor and the levels of noise from Council or the Department of Housing and Public Works (www.hpw.qld.gov.au).

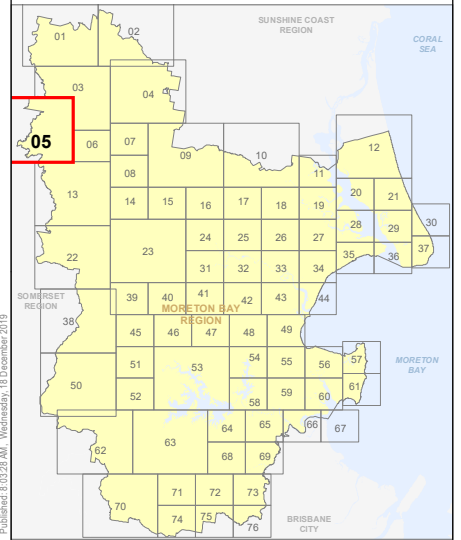
For further information regarding this overlay map, please refer to the Overlay information sheet on Council's planning scheme website (www.moretonbay.qld.gov.au/mbrplanningscheme) or contact council on 3205 0555.

Effective 29 January 2020



DISCLAIMER: Some of the information shown in this document has been provided to Council from external third parties. Council makes no representation and gives no warranty about the accuracy, reliability, completeness or suitability for any particular purpose of the information. Persons should not rely on the information shown in this document to make any decision with financial or legal implications and should instead rely on their own enquiries. To the full extent that it is able to do so in law, Council disclaims all liability (including liability in negligence) for all costs, losses and damages (including indirect and consequential costs, losses and damages) caused by or arising from anyone using or relying on the information shown in this document for any purpose whatsoever. © Copyright Moreton Bay Regional Council 2019

DCDB (Version April 2016) is reproduced with the permission of the State of Queensland



PLANNING SCHEME
OVERLAY MAP - TRANSPORT NOISE CORRIDOR

- Property boundaries
- Noise corridor - State-controlled road (MANDATORY area)
 - Mandatory Category 1 - 58 dB (A)
 - Mandatory Category 2 - 63 dB (A)
 - Mandatory Category 3 - 68 dB (A)
 - Mandatory Category 4 - 73 dB (A)
- Noise corridor - State-controlled road (VOLUNTARY area)
 - Voluntary Category 1 - 58 dB (A)
 - Voluntary Category 2 - 63 dB (A)
 - Voluntary Category 3 - 68 dB (A)
 - Voluntary Category 4 - 73 dB (A)
- Noise corridor - rail network
 - Rail Category 1 - 70 dB (A)
 - Rail Category 2 - 75 dB (A)
 - Rail Category 3 - 80 dB (A)
 - Rail Category 4 - 85 dB (A)

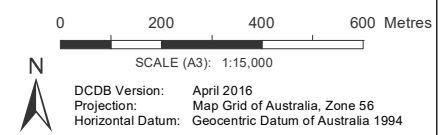
Please read the following notes about this map:
This map is for information purposes only and does not have associated development requirements in the planning scheme.

New development located within a Transport Noise Corridor must satisfy the requirements of the Queensland Development Code MP 4.4 Buildings in a transport noise corridor.

Interested persons may obtain details about the transport noise corridor and the levels of noise from Council or the Department of Housing and Public Works (www.hpw.qld.gov.au).

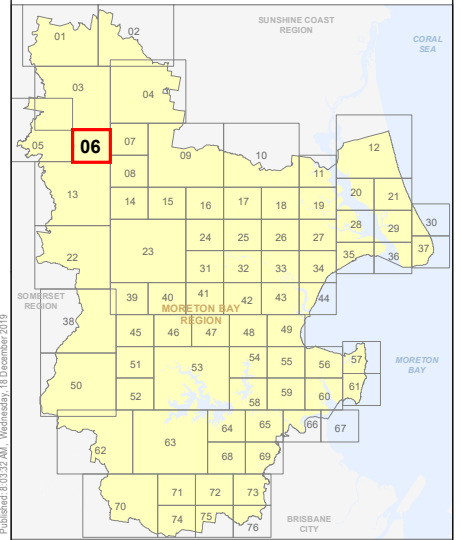
For further information regarding this overlay map, please refer to the Overlay information sheet on Council's planning scheme website (www.moretonbay.qld.gov.au/mbrplanningscheme) or contact council on 3205 0555.

Effective 29 January 2020



DISCLAIMER: Some of the information shown in this document has been provided to Council from external third parties. Council makes no representation and gives no warranty about the accuracy, reliability, completeness or suitability for any particular purpose of the information. Persons should not rely on the information shown in this document to make any decision with financial or legal implications and should instead rely on their own enquiries. To the full extent that it is able to do so in law, Council disclaims all liability (including liability in negligence) for all costs, losses and damages (including indirect and consequential costs, losses and damages) caused by or arising from anyone using or relying on the information shown in this document for any purpose whatsoever. © Copyright Moreton Bay Regional Council 2019

DCDB (Version April 2016) is reproduced with the permission of the State of Queensland



PLANNING SCHEME
OVERLAY MAP - TRANSPORT NOISE CORRIDOR

- Property boundaries
- Noise corridor - State-controlled road (MANDATORY area)
 - Mandatory Category 1 - 58 dB (A)
 - Mandatory Category 2 - 63 dB (A)
 - Mandatory Category 3 - 68 dB (A)
 - Mandatory Category 4 - 73 dB (A)
- Noise corridor - State-controlled road (VOLUNTARY area)
 - Voluntary Category 1 - 58 dB (A)
 - Voluntary Category 2 - 63 dB (A)
 - Voluntary Category 3 - 68 dB (A)
 - Voluntary Category 4 - 73 dB (A)
- Noise corridor - rail network
 - Rail Category 1 - 70 dB (A)
 - Rail Category 2 - 75 dB (A)
 - Rail Category 3 - 80 dB (A)
 - Rail Category 4 - 85 dB (A)

Please read the following notes about this map:

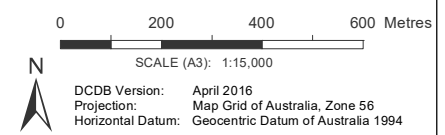
This map is for information purposes only and does not have associated development requirements in the planning scheme.

New development located within a Transport Noise Corridor must satisfy the requirements of the Queensland Development Code MP 4.4 Buildings in a transport noise corridor.

Interested persons may obtain details about the transport noise corridor and the levels of noise from Council or the Department of Housing and Public Works (www.hpw.qld.gov.au).

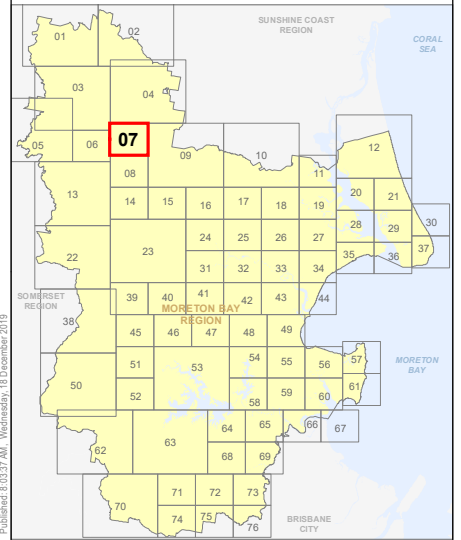
For further information regarding this overlay map, please refer to the Overlay information sheet on Council's planning scheme website (www.moretonbay.qld.gov.au/mbrplanningscheme) or contact council on 3205 0555.

Effective 29 January 2020



DISCLAIMER: Some of the information shown in this document has been provided to Council from external third parties. Council makes no representation and gives no warranty about the accuracy, reliability, completeness or suitability for any particular purpose of the information. Persons should not rely on the information shown in this document to make any decision with financial or legal implications and should instead rely on their own enquiries. To the full extent that it is able to do so in law, Council disclaims all liability (including liability in negligence) for all costs, losses and damages (including indirect and consequential costs, losses and damages) caused by or arising from anyone using or relying on the information shown in this document for any purpose whatsoever. © Copyright Moreton Bay Regional Council 2019

DCDB (Version April 2016) is reproduced with the permission of the State of Queensland



PLANNING SCHEME
OVERLAY MAP - TRANSPORT NOISE CORRIDOR

- Property boundaries
- Noise corridor - State-controlled road (MANDATORY area)
 - Mandatory Category 1 - 58 dB (A)
 - Mandatory Category 2 - 63 dB (A)
 - Mandatory Category 3 - 68 dB (A)
 - Mandatory Category 4 - 73 dB (A)
- Noise corridor - State-controlled road (VOLUNTARY area)
 - Voluntary Category 1 - 58 dB (A)
 - Voluntary Category 2 - 63 dB (A)
 - Voluntary Category 3 - 68 dB (A)
 - Voluntary Category 4 - 73 dB (A)
- Noise corridor - rail network
 - Rail Category 1 - 70 dB (A)
 - Rail Category 2 - 75 dB (A)
 - Rail Category 3 - 80 dB (A)
 - Rail Category 4 - 85 dB (A)

Please read the following notes about this map:
This map is for information purposes only and does not have associated development requirements in the planning scheme.

New development located within a Transport Noise Corridor must satisfy the requirements of the Queensland Development Code MP 4.4 Buildings in a transport noise corridor.

Interested persons may obtain details about the transport noise corridor and the levels of noise from Council or the Department of Housing and Public Works (www.hpw.qld.gov.au).

For further information regarding this overlay map, please refer to the Overlay information sheet on Council's planning scheme website (www.moretonbay.qld.gov.au/mbrplanningscheme) or contact council on 3205 0555.

Effective 29 January 2020

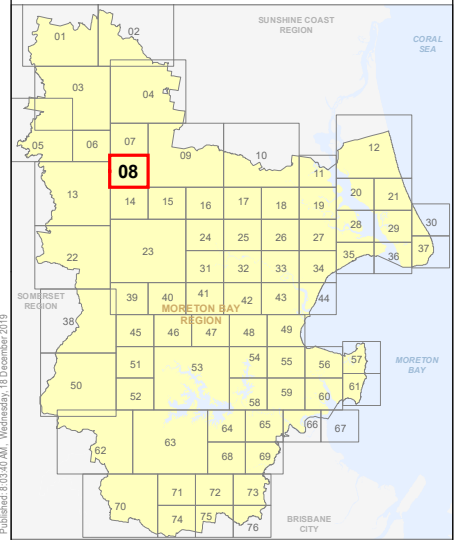
0 200 400 600 Metres

SCALE (A3): 1:15,000

DCDB Version: April 2016
Projection: Map Grid of Australia, Zone 56
Horizontal Datum: Geocentric Datum of Australia 1994

DISCLAIMER: Some of the information shown in this document has been provided to Council from external third parties. Council makes no representation and gives no warranty about the accuracy, reliability, completeness or suitability for any particular purpose of the information. Persons should not rely on the information shown in this document to make any decision with financial or legal implications and should instead rely on their own enquiries. To the full extent that it is able to do so in law, Council disclaims all liability (including liability in negligence) for all costs, losses and damages (including indirect and consequential costs, losses and damages) caused by or arising from anyone using or relying on the information shown in this document for any purpose whatsoever. © Copyright Moreton Bay Regional Council 2019

DCDB (Version April 2016) is reproduced with the permission of the State of Queensland



OM-8 TNC
Overlay Map



PLANNING SCHEME
OVERLAY MAP - TRANSPORT NOISE CORRIDOR

- Property boundaries
- Noise corridor - State-controlled road (MANDATORY area)
 - Mandatory Category 1 - 58 dB (A)
 - Mandatory Category 2 - 63 dB (A)
 - Mandatory Category 3 - 68 dB (A)
 - Mandatory Category 4 - 73 dB (A)
- Noise corridor - State-controlled road (VOLUNTARY area)
 - Voluntary Category 1 - 58 dB (A)
 - Voluntary Category 2 - 63 dB (A)
 - Voluntary Category 3 - 68 dB (A)
 - Voluntary Category 4 - 73 dB (A)
- Noise corridor - rail network
 - Rail Category 1 - 70 dB (A)
 - Rail Category 2 - 75 dB (A)
 - Rail Category 3 - 80 dB (A)
 - Rail Category 4 - 85 dB (A)

Please read the following notes about this map:

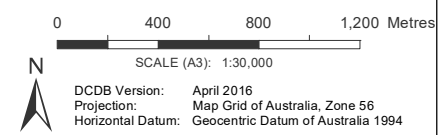
This map is for information purposes only and does not have associated development requirements in the planning scheme.

New development located within a Transport Noise Corridor must satisfy the requirements of the Queensland Development Code MP 4.4 Buildings in a transport noise corridor.

Interested persons may obtain details about the transport noise corridor and the levels of noise from Council or the Department of Housing and Public Works (www.hpw.qld.gov.au).

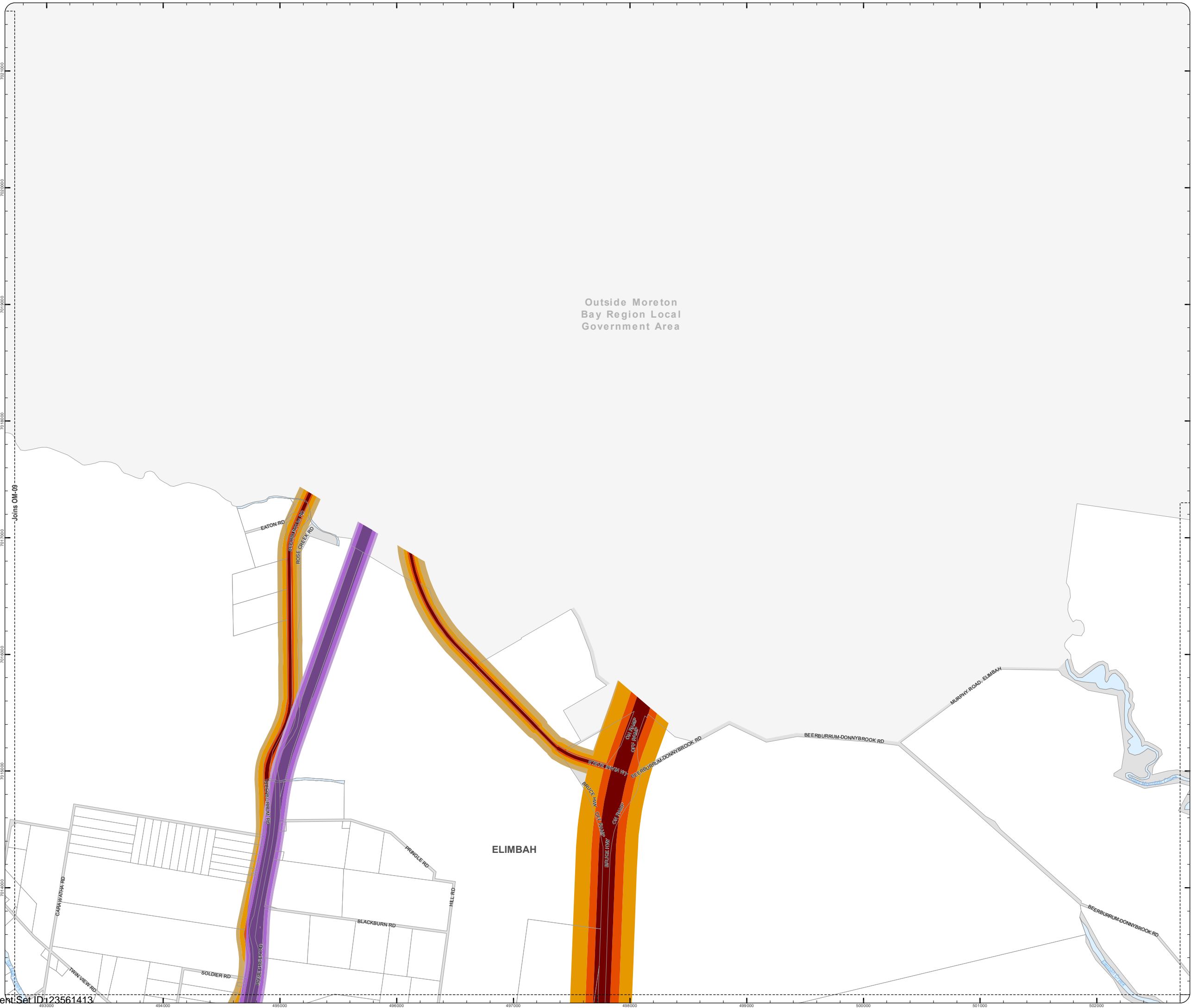
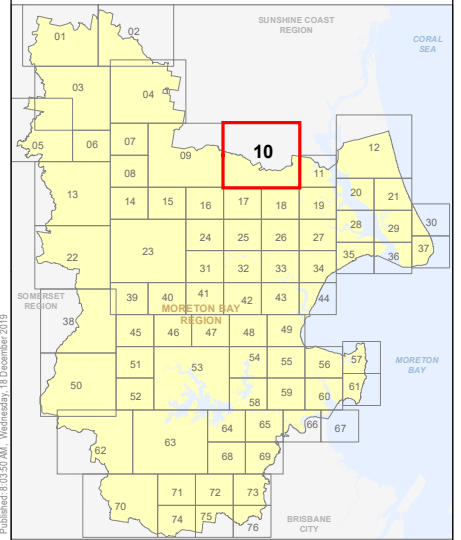
For further information regarding this overlay map, please refer to the Overlay information sheet on Council's planning scheme website (www.moretonbay.qld.gov.au/mbrplanningscheme) or contact council on 3205 0555.

Effective 29 January 2020








DISCLAIMER: Some of the information shown in this document has been provided to Council from external third parties. Council makes no representation and gives no warranty about the accuracy, reliability, completeness or suitability for any particular purpose of the information. Persons should not rely on the information shown in this document to make any decision with financial or legal implications and should instead rely on their own enquiries. To the full extent that it is able to do so in law, Council disclaims all liability (including liability in negligence) for all costs, losses and damages (including indirect and consequential costs, losses and damages) caused by or arising from anyone using or relying on the information shown in this document for any purpose whatsoever. © Copyright Moreton Bay Regional Council 2019





DCDB (Version April 2016) is reproduced with the permission of the State of Queensland







PLANNING SCHEME
OVERLAY MAP - TRANSPORT NOISE CORRIDOR

-  Property boundaries

- Noise corridor - State-controlled road (MANDATORY area)**
 -  Mandatory Category 1 - 58 dB (A)
 -  Mandatory Category 2 - 63 dB (A)
 -  Mandatory Category 3 - 68 dB (A)
 -  Mandatory Category 4 - 73 dB (A)

- Noise corridor - State-controlled road (VOLUNTARY area)**
 -  Voluntary Category 1 - 58 dB (A)
 -  Voluntary Category 2 - 63 dB (A)
 -  Voluntary Category 3 - 68 dB (A)
 -  Voluntary Category 4 - 73 dB (A)

- Noise corridor - rail network**
 -  Rail Category 1 - 70 dB (A)
 -  Rail Category 2 - 75 dB (A)
 -  Rail Category 3 - 80 dB (A)
 -  Rail Category 4 - 85 dB (A)

Please read the following notes about this map:

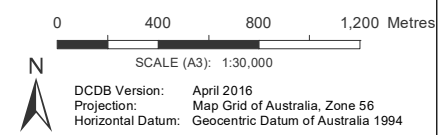
This map is for information purposes only and does not have associated development requirements in the planning scheme.

New development located within a Transport Noise Corridor must satisfy the requirements of the Queensland Development Code MP 4.4 Buildings in a transport noise corridor.

Interested persons may obtain details about the transport noise corridor and the levels of noise from Council or the Department of Housing and Public Works (www.hpw.qld.gov.au).

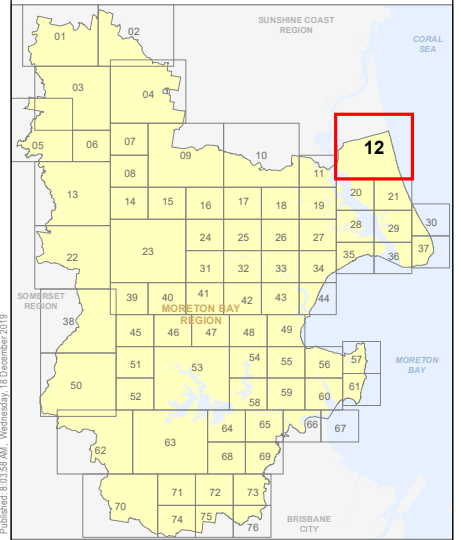
For further information regarding this overlay map, please refer to the Overlay information sheet on Council's planning scheme website (www.moretonbay.qld.gov.au/mbrplanningscheme) or contact council on 3205 0555.

Effective 29 January 2020



DISCLAIMER: Some of the information shown in this document has been provided to Council from external third parties. Council makes no representation and gives no warranty about the accuracy, reliability, completeness or suitability for any particular purpose of the information. Persons should not rely on the information shown in this document to make any decision with financial or legal implications and should instead rely on their own enquiries. To the full extent that it is able to do so in law, Council disclaims all liability (including liability in negligence) for all costs, losses and damages (including indirect and consequential costs, losses and damages) caused by or arising from anyone using or relying on the information shown in this document for any purpose whatsoever. © Copyright Moreton Bay Regional Council 2019

DCDB (Version April 2016) is reproduced with the permission of the State of Queensland



PLANNING SCHEME
OVERLAY MAP - TRANSPORT NOISE CORRIDOR

- Property boundaries
- Noise corridor - State-controlled road (MANDATORY area)
 - Mandatory Category 1 - 58 dB (A)
 - Mandatory Category 2 - 63 dB (A)
 - Mandatory Category 3 - 68 dB (A)
 - Mandatory Category 4 - 73 dB (A)
- Noise corridor - State-controlled road (VOLUNTARY area)
 - Voluntary Category 1 - 58 dB (A)
 - Voluntary Category 2 - 63 dB (A)
 - Voluntary Category 3 - 68 dB (A)
 - Voluntary Category 4 - 73 dB (A)
- Noise corridor - rail network
 - Rail Category 1 - 70 dB (A)
 - Rail Category 2 - 75 dB (A)
 - Rail Category 3 - 80 dB (A)
 - Rail Category 4 - 85 dB (A)

Please read the following notes about this map:

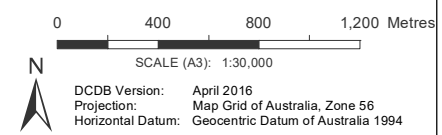
This map is for information purposes only and does not have associated development requirements in the planning scheme.

New development located within a Transport Noise Corridor must satisfy the requirements of the Queensland Development Code MP 4.4 Buildings in a transport noise corridor.

Interested persons may obtain details about the transport noise corridor and the levels of noise from Council or the Department of Housing and Public Works (www.hpw.qld.gov.au).

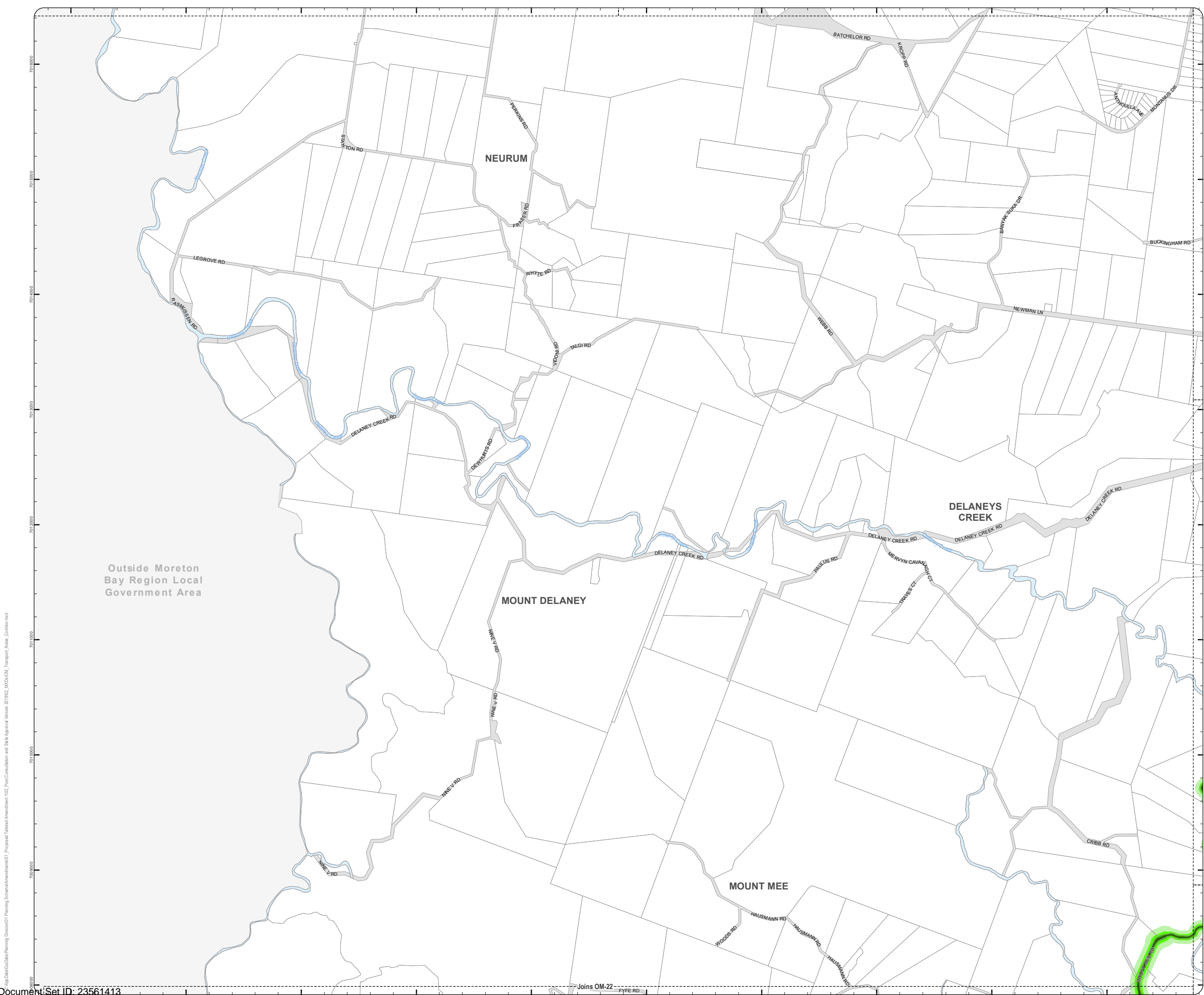
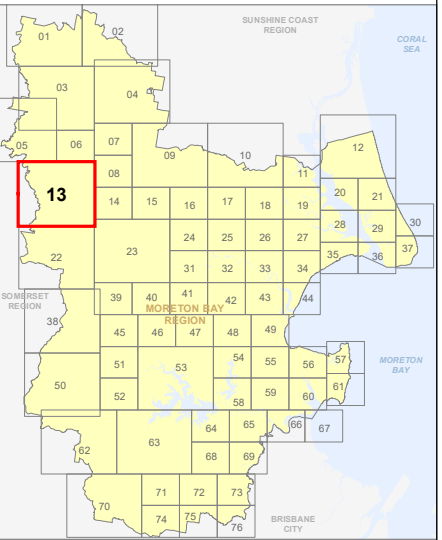
For further information regarding this overlay map, please refer to the Overlay information sheet on Council's planning scheme website (www.moretonbay.qld.gov.au/mbrplanningscheme) or contact council on 3205 0555.

Effective 29 January 2020



DISCLAIMER: Some of the information shown in this document has been provided to Council from external third parties. Council makes no representation and gives no warranty about the accuracy, reliability, completeness or suitability for any particular purpose of the information. Persons should not rely on the information shown in this document to make any decision with financial or legal implications and should instead rely on their own enquiries. To the full extent that it is able to do so in law, Council disclaims all liability (including liability in negligence) for all costs, losses and damages (including indirect and consequential costs, losses and damages) caused by or arising from anyone using or relying on the information shown in this document for any purpose whatsoever. © Copyright Moreton Bay Regional Council 2019

DCDB (Version April 2016) is reproduced with the permission of the State of Queensland



PLANNING SCHEME
OVERLAY MAP - TRANSPORT NOISE CORRIDOR

- Property boundaries
- Noise corridor - State-controlled road (MANDATORY area)**
 - Mandatory Category 1 - 58 dB (A)
 - Mandatory Category 2 - 63 dB (A)
 - Mandatory Category 3 - 68 dB (A)
 - Mandatory Category 4 - 73 dB (A)
- Noise corridor - State-controlled road (VOLUNTARY area)**
 - Voluntary Category 1 - 58 dB (A)
 - Voluntary Category 2 - 63 dB (A)
 - Voluntary Category 3 - 68 dB (A)
 - Voluntary Category 4 - 73 dB (A)
- Noise corridor - rail network**
 - Rail Category 1 - 70 dB (A)
 - Rail Category 2 - 75 dB (A)
 - Rail Category 3 - 80 dB (A)
 - Rail Category 4 - 85 dB (A)

Please read the following notes about this map:


This map is for information purposes only and does not have associated development requirements in the planning scheme.

New development located within a Transport Noise Corridor must satisfy the requirements of the Queensland Development Code MP 4.4 Buildings in a transport noise corridor.

Interested persons may obtain details about the transport noise corridor and the levels of noise from Council or the Department of Housing and Public Works (www.hpw.qld.gov.au).

For further information regarding this overlay map, please refer to the Overlay information sheet on Council's planning scheme website (www.moretonbay.qld.gov.au/mbrplanningscheme) or contact council on 3205 0555.

Effective 29 January 2020

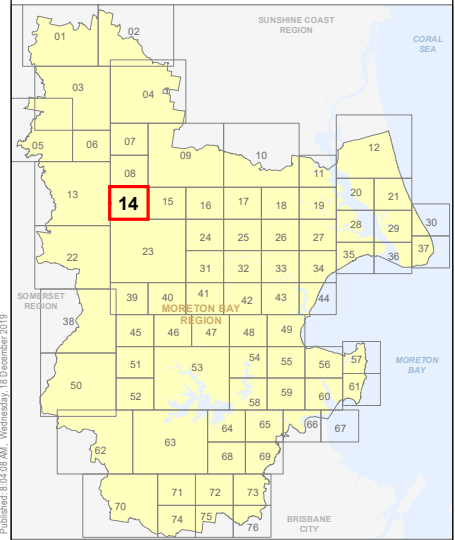


SCALE (A3): 1:15,000

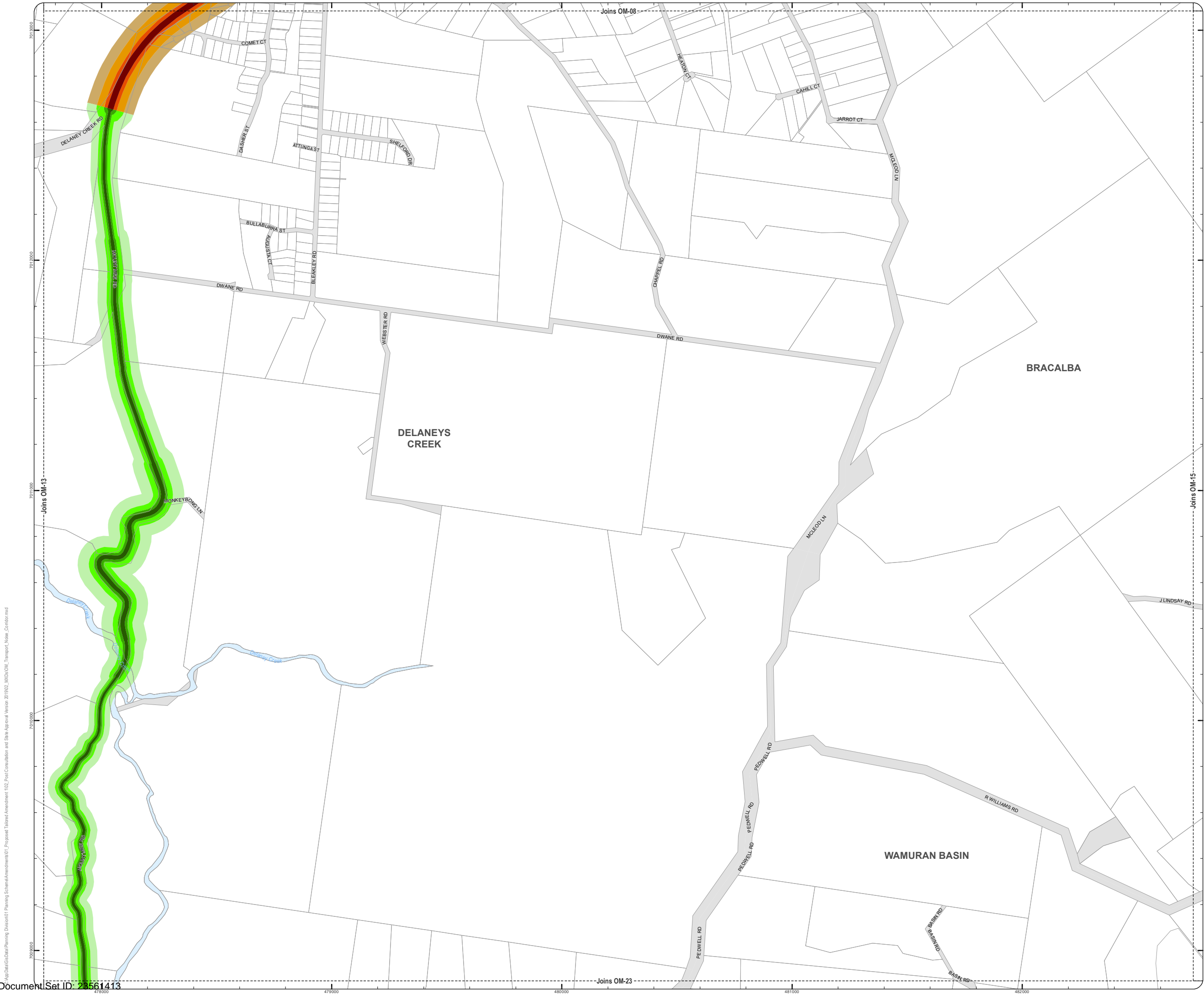
DCDB Version: April 2016
Projection: Map Grid of Australia, Zone 56
Horizontal Datum: Geocentric Datum of Australia 1994

DISCLAIMER: Some of the information shown in this document has been provided to Council from external third parties. Council makes no representation and gives no warranty about the accuracy, reliability, completeness or suitability for any particular purpose of the information. Persons should not rely on the information shown in this document to make any decision with financial or legal implications and should instead rely on their own enquiries. To the full extent that it is able to do so in law, Council disclaims all liability (including liability in negligence) for all costs, losses and damages (including indirect and consequential costs, losses and damages) caused by or arising from anyone using or relying on the information shown in this document for any purpose whatsoever. © Copyright Moreton Bay Regional Council 2019

DCDB (Version April 2016) is reproduced with the permission of the State of Queensland



**OM-14 TNC
Overlay Map**



PLANNING SCHEME
OVERLAY MAP - TRANSPORT NOISE CORRIDOR

- Property boundaries
- Noise corridor - State-controlled road (MANDATORY area)
 - Mandatory Category 1 - 58 dB (A)
 - Mandatory Category 2 - 63 dB (A)
 - Mandatory Category 3 - 68 dB (A)
 - Mandatory Category 4 - 73 dB (A)
- Noise corridor - State-controlled road (VOLUNTARY area)
 - Voluntary Category 1 - 58 dB (A)
 - Voluntary Category 2 - 63 dB (A)
 - Voluntary Category 3 - 68 dB (A)
 - Voluntary Category 4 - 73 dB (A)
- Noise corridor - rail network
 - Rail Category 1 - 70 dB (A)
 - Rail Category 2 - 75 dB (A)
 - Rail Category 3 - 80 dB (A)
 - Rail Category 4 - 85 dB (A)

Please read the following notes about this map:

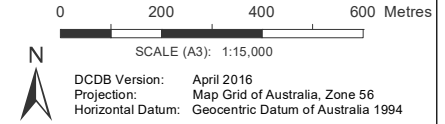
This map is for information purposes only and does not have associated development requirements in the planning scheme.

New development located within a Transport Noise Corridor must satisfy the requirements of the Queensland Development Code MP 4.4 Buildings in a transport noise corridor.

Interested persons may obtain details about the transport noise corridor and the levels of noise from Council or the Department of Housing and Public Works (www.hpw.qld.gov.au).

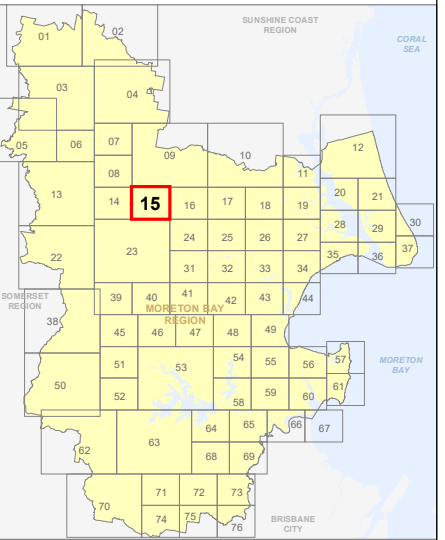
For further information regarding this overlay map, please refer to the Overlay information sheet on Council's planning scheme website (www.moretonbay.qld.gov.au/mbrplanningscheme) or contact council on 3205 0555.

Effective 29 January 2020



DISCLAIMER: Some of the information shown in this document has been provided to Council from external third parties. Council makes no representation and gives no warranty about the accuracy, reliability, completeness or suitability for any particular purpose of the information. Persons should not rely on the information shown in this document to make any decision with financial or legal implications and should instead rely on their own enquiries. To the full extent that it is able to do so in law, Council disclaims all liability (including liability in negligence) for all costs, losses and damages (including indirect and consequential costs, losses and damages) caused by or arising from anyone using or relying on the information shown in this document for any purpose whatsoever. © Copyright Moreton Bay Regional Council 2019

DCDB (Version April 2016) is reproduced with the permission of the State of Queensland



PLANNING SCHEME
OVERLAY MAP - TRANSPORT NOISE CORRIDOR

- Property boundaries
- Noise corridor - State-controlled road (MANDATORY area)
 - Mandatory Category 1 - 58 dB (A)
 - Mandatory Category 2 - 63 dB (A)
 - Mandatory Category 3 - 68 dB (A)
 - Mandatory Category 4 - 73 dB (A)
- Noise corridor - State-controlled road (VOLUNTARY area)
 - Voluntary Category 1 - 58 dB (A)
 - Voluntary Category 2 - 63 dB (A)
 - Voluntary Category 3 - 68 dB (A)
 - Voluntary Category 4 - 73 dB (A)
- Noise corridor - rail network
 - Rail Category 1 - 70 dB (A)
 - Rail Category 2 - 75 dB (A)
 - Rail Category 3 - 80 dB (A)
 - Rail Category 4 - 85 dB (A)

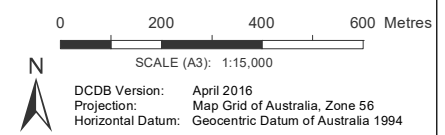
Please read the following notes about this map:
This map is for information purposes only and does not have associated development requirements in the planning scheme.

New development located within a Transport Noise Corridor must satisfy the requirements of the Queensland Development Code MP 4.4 Buildings in a transport noise corridor.

Interested persons may obtain details about the transport noise corridor and the levels of noise from Council or the Department of Housing and Public Works (www.hpw.qld.gov.au).

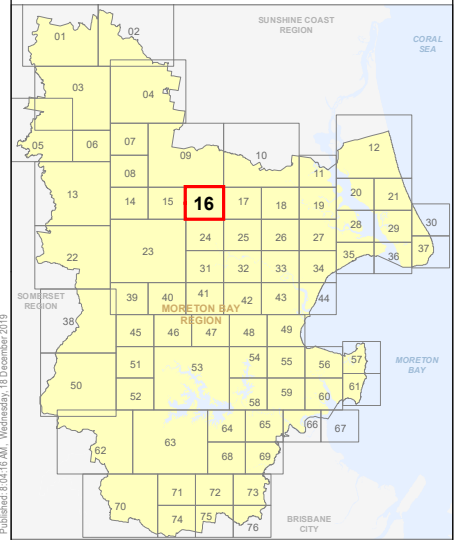
For further information regarding this overlay map, please refer to the Overlay information sheet on Council's planning scheme website (www.moretonbay.qld.gov.au/mbrplanningscheme) or contact council on 3205 0555.

Effective 29 January 2020



DISCLAIMER: Some of the information shown in this document has been provided to Council from external third parties. Council makes no representation and gives no warranty about the accuracy, reliability, completeness or suitability for any particular purpose of the information. Persons should not rely on the information shown in this document to make any decision with financial or legal implications and should instead rely on their own enquiries. To the full extent that it is able to do so in law, Council disclaims all liability (including liability in negligence) for all costs, losses and damages (including indirect and consequential costs, losses and damages) caused by or arising from anyone using or relying on the information shown in this document for any purpose whatsoever. © Copyright Moreton Bay Regional Council 2019

DCDB (Version April 2016) is reproduced with the permission of the State of Queensland



**OM-16 TNC
Overlay Map**



PLANNING SCHEME
OVERLAY MAP - TRANSPORT NOISE CORRIDOR

- Property boundaries
- Noise corridor - State-controlled road (MANDATORY area)**
 - Mandatory Category 1 - 58 dB (A)
 - Mandatory Category 2 - 63 dB (A)
 - Mandatory Category 3 - 68 dB (A)
 - Mandatory Category 4 - 73 dB (A)
- Noise corridor - State-controlled road (VOLUNTARY area)**
 - Voluntary Category 1 - 58 dB (A)
 - Voluntary Category 2 - 63 dB (A)
 - Voluntary Category 3 - 68 dB (A)
 - Voluntary Category 4 - 73 dB (A)
- Noise corridor - rail network**
 - Rail Category 1 - 70 dB (A)
 - Rail Category 2 - 75 dB (A)
 - Rail Category 3 - 80 dB (A)
 - Rail Category 4 - 85 dB (A)

Please read the following notes about this map:
This map is for information purposes only and does not have associated development requirements in the planning scheme.

New development located within a Transport Noise Corridor must satisfy the requirements of the Queensland Development Code MP 4.4 Buildings in a transport noise corridor.

Interested persons may obtain details about the transport noise corridor and the levels of noise from Council or the Department of Housing and Public Works (www.hpw.qld.gov.au).

For further information regarding this overlay map, please refer to the Overlay information sheet on Council's planning scheme website (www.moretonbay.qld.gov.au/mbrplanningscheme) or contact council on 3205 0555.

Effective 29 January 2020

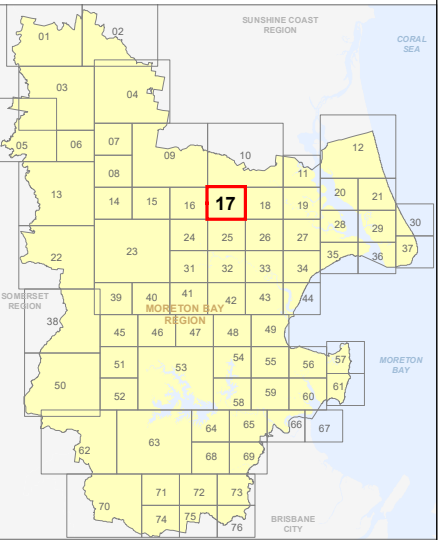
0 200 400 600 Metres

SCALE (A3): 1:15,000

DCDB Version: April 2016
Projection: Map Grid of Australia, Zone 56
Horizontal Datum: Geocentric Datum of Australia 1994

DISCLAIMER: Some of the information shown in this document has been provided to Council from external third parties. Council makes no representation and gives no warranty about the accuracy, reliability, completeness or suitability for any particular purpose of the information. Persons should not rely on the information shown in this document to make any decision with financial or legal implications and should instead rely on their own enquiries. To the full extent that it is able to do so in law, Council disclaims all liability (including liability in negligence) for all costs, losses and damages (including indirect and consequential costs, losses and damages) caused by or arising from anyone using or relying on the information shown in this document for any purpose whatsoever. © Copyright Moreton Bay Regional Council 2019

DCDB (Version April 2016) is reproduced with the permission of the State of Queensland



**OM-17 TNC
Overlay Map**



PLANNING SCHEME
OVERLAY MAP - TRANSPORT NOISE CORRIDOR

- Property boundaries
- Noise corridor - State-controlled road (MANDATORY area)
 - Mandatory Category 1 - 58 dB (A)
 - Mandatory Category 2 - 63 dB (A)
 - Mandatory Category 3 - 68 dB (A)
 - Mandatory Category 4 - 73 dB (A)
- Noise corridor - State-controlled road (VOLUNTARY area)
 - Voluntary Category 1 - 58 dB (A)
 - Voluntary Category 2 - 63 dB (A)
 - Voluntary Category 3 - 68 dB (A)
 - Voluntary Category 4 - 73 dB (A)
- Noise corridor - rail network
 - Rail Category 1 - 70 dB (A)
 - Rail Category 2 - 75 dB (A)
 - Rail Category 3 - 80 dB (A)
 - Rail Category 4 - 85 dB (A)

Please read the following notes about this map:

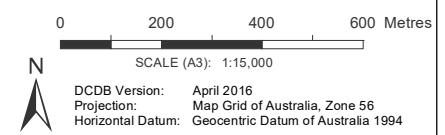
This map is for information purposes only and does not have associated development requirements in the planning scheme.

New development located within a Transport Noise Corridor must satisfy the requirements of the Queensland Development Code MP 4.4 Buildings in a transport noise corridor.

Interested persons may obtain details about the transport noise corridor and the levels of noise from Council or the Department of Housing and Public Works (www.hpw.qld.gov.au).

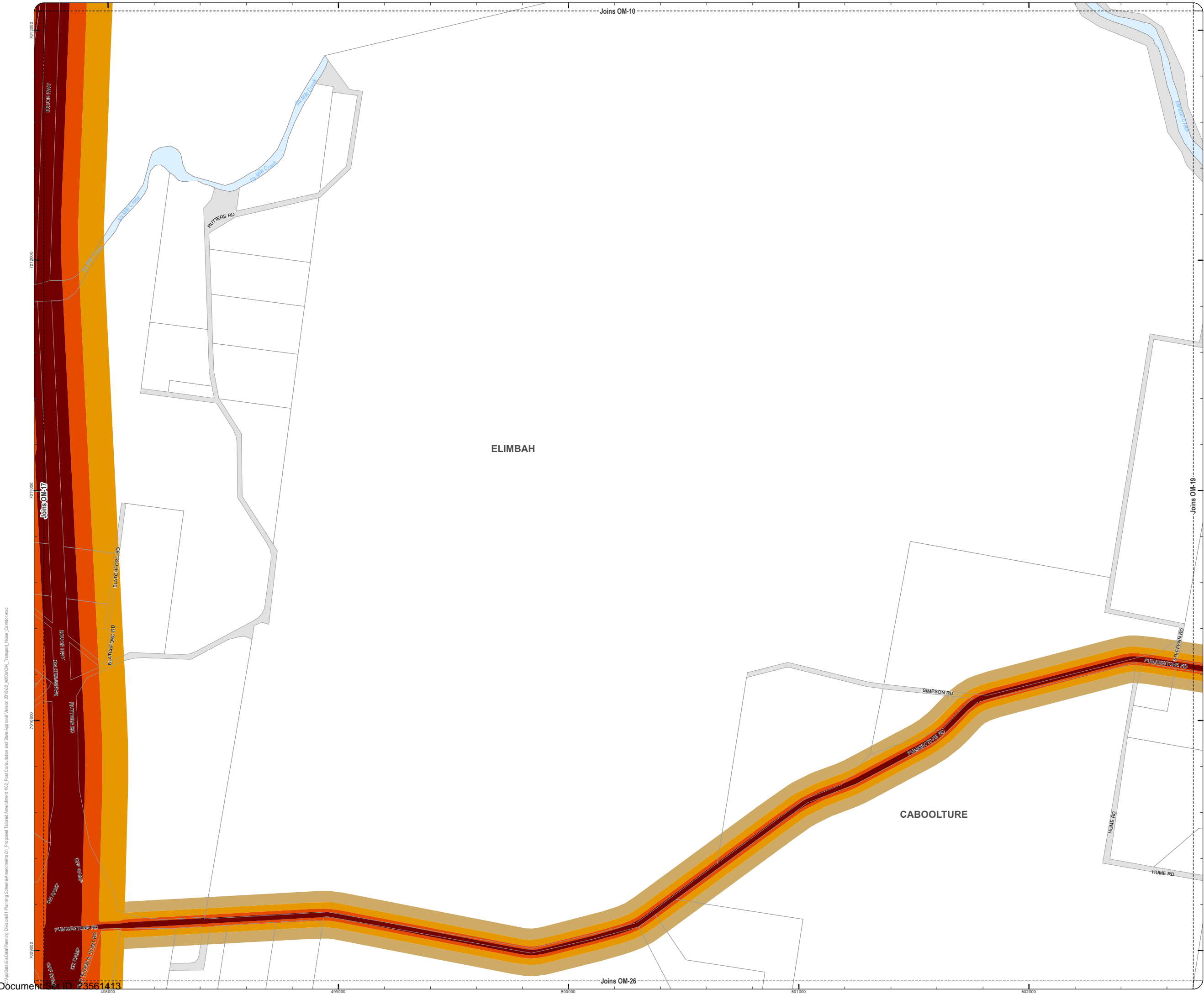
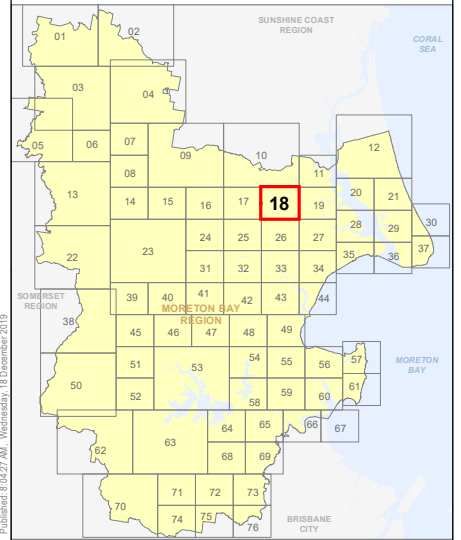
For further information regarding this overlay map, please refer to the Overlay information sheet on Council's planning scheme website (www.moretonbay.qld.gov.au/mbrplanningscheme) or contact council on 3205 0555.

Effective 29 January 2020



DISCLAIMER: Some of the information shown in this document has been provided to Council from external third parties. Council makes no representation and gives no warranty about the accuracy, reliability, completeness or suitability for any particular purpose of the information. Persons should not rely on the information shown in this document to make any decision with financial or legal implications and should instead rely on their own enquiries. To the full extent that it is able to do so in law, Council disclaims all liability (including liability in negligence) for all costs, losses and damages (including indirect and consequential costs, losses and damages) caused by or arising from anyone using or relying on the information shown in this document for any purpose whatsoever. © Copyright Moreton Bay Regional Council 2019

DCDB (Version April 2016) is reproduced with the permission of the State of Queensland



PLANNING SCHEME
OVERLAY MAP - TRANSPORT NOISE CORRIDOR

- Property boundaries
- Noise corridor - State-controlled road (MANDATORY area)**
 - Mandatory Category 1 - 58 dB (A)
 - Mandatory Category 2 - 63 dB (A)
 - Mandatory Category 3 - 68 dB (A)
 - Mandatory Category 4 - 73 dB (A)
- Noise corridor - State-controlled road (VOLUNTARY area)**
 - Voluntary Category 1 - 58 dB (A)
 - Voluntary Category 2 - 63 dB (A)
 - Voluntary Category 3 - 68 dB (A)
 - Voluntary Category 4 - 73 dB (A)
- Noise corridor - rail network**
 - Rail Category 1 - 70 dB (A)
 - Rail Category 2 - 75 dB (A)
 - Rail Category 3 - 80 dB (A)
 - Rail Category 4 - 85 dB (A)

Please read the following notes about this map:

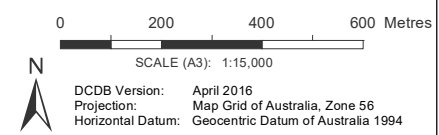
This map is for information purposes only and does not have associated development requirements in the planning scheme.

New development located within a Transport Noise Corridor must satisfy the requirements of the Queensland Development Code MP 4.4 Buildings in a transport noise corridor.

Interested persons may obtain details about the transport noise corridor and the levels of noise from Council or the Department of Housing and Public Works (www.hpw.qld.gov.au).

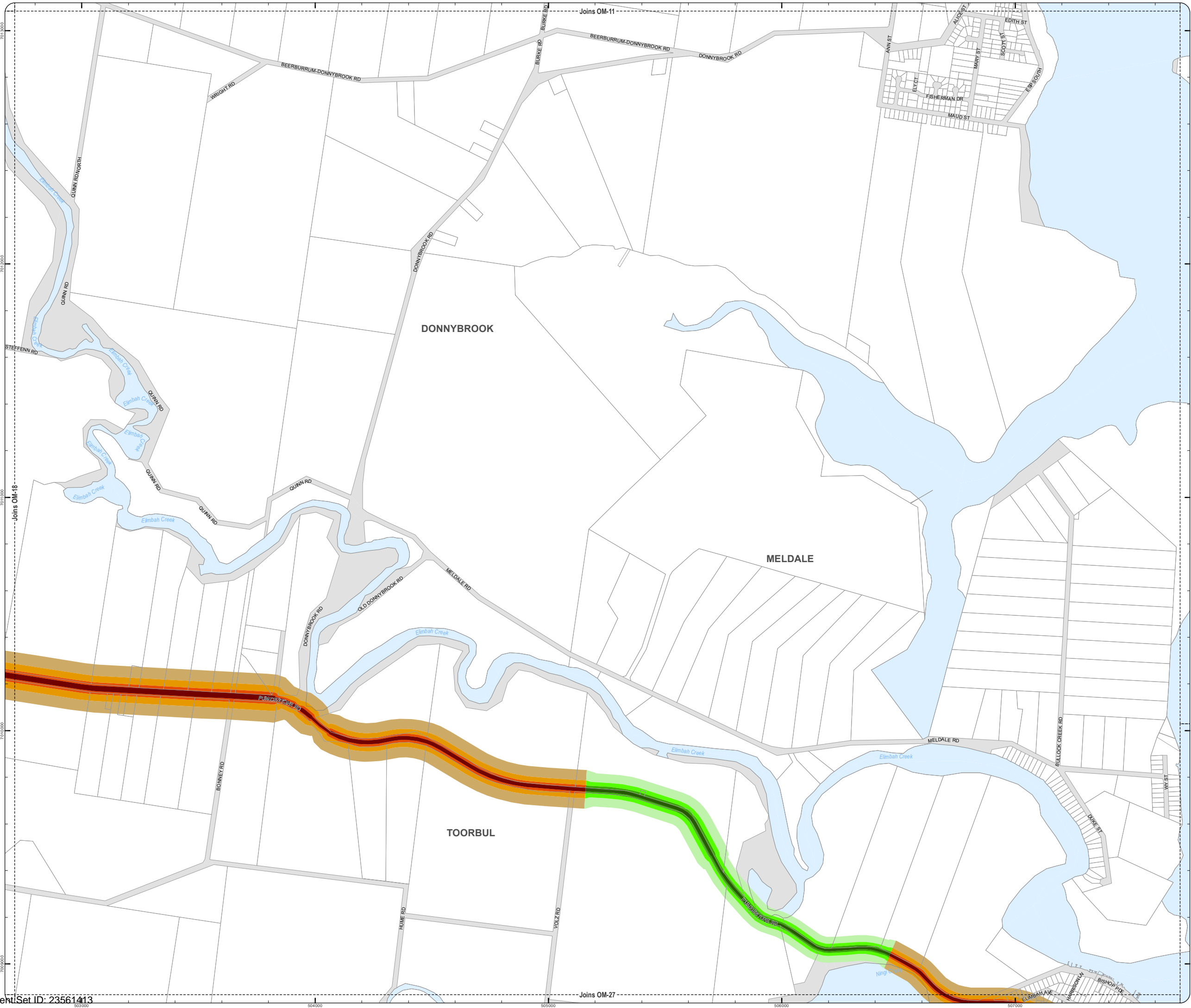
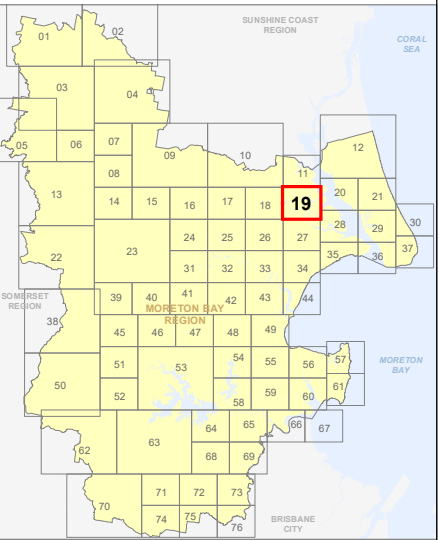
For further information regarding this overlay map, please refer to the Overlay information sheet on Council's planning scheme website (www.moretonbay.qld.gov.au/mbrplanningscheme) or contact council on 3205 0555.

Effective 29 January 2020



DISCLAIMER: Some of the information shown in this document has been provided to Council from external third parties. Council makes no representation and gives no warranty about the accuracy, reliability, completeness or suitability for any particular purpose of the information. Persons should not rely on the information shown in this document to make any decision with financial or legal implications and should instead rely on their own enquiries. To the full extent that it is able to do so in law, Council disclaims all liability (including liability in negligence) for all costs, losses and damages (including indirect and consequential costs, losses and damages) caused by or arising from anyone using or relying on the information shown in this document for any purpose whatsoever. © Copyright Moreton Bay Regional Council 2019

DCDB (Version April 2016) is reproduced with the permission of the State of Queensland



PLANNING SCHEME
OVERLAY MAP - TRANSPORT NOISE CORRIDOR

- Property boundaries
- Noise corridor - State-controlled road (MANDATORY area)
 - Mandatory Category 1 - 58 dB (A)
 - Mandatory Category 2 - 63 dB (A)
 - Mandatory Category 3 - 68 dB (A)
 - Mandatory Category 4 - 73 dB (A)
- Noise corridor - State-controlled road (VOLUNTARY area)
 - Voluntary Category 1 - 58 dB (A)
 - Voluntary Category 2 - 63 dB (A)
 - Voluntary Category 3 - 68 dB (A)
 - Voluntary Category 4 - 73 dB (A)
- Noise corridor - rail network
 - Rail Category 1 - 70 dB (A)
 - Rail Category 2 - 75 dB (A)
 - Rail Category 3 - 80 dB (A)
 - Rail Category 4 - 85 dB (A)

Please read the following notes about this map:

This map is for information purposes only and does not have associated development requirements in the planning scheme.

New development located within a Transport Noise Corridor must satisfy the requirements of the Queensland Development Code MP 4.4 Buildings in a transport noise corridor.

Interested persons may obtain details about the transport noise corridor and the levels of noise from Council or the Department of Housing and Public Works (www.hpw.qld.gov.au).

For further information regarding this overlay map, please refer to the Overlay information sheet on Council's planning scheme website (www.moretonbay.qld.gov.au/mbrplanningscheme) or contact council on 3205 0555.

Effective 29 January 2020

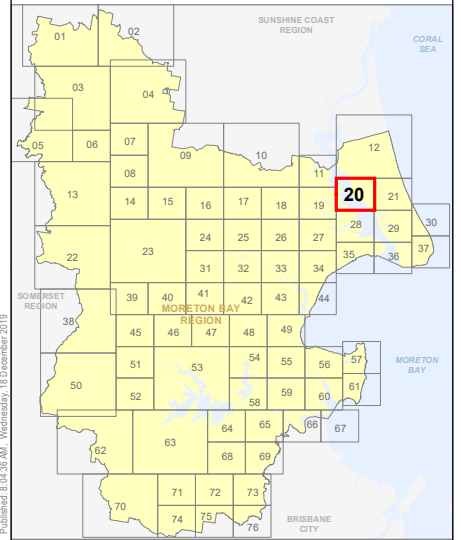
0 200 400 600 Metres

SCALE (A3): 1:15,000

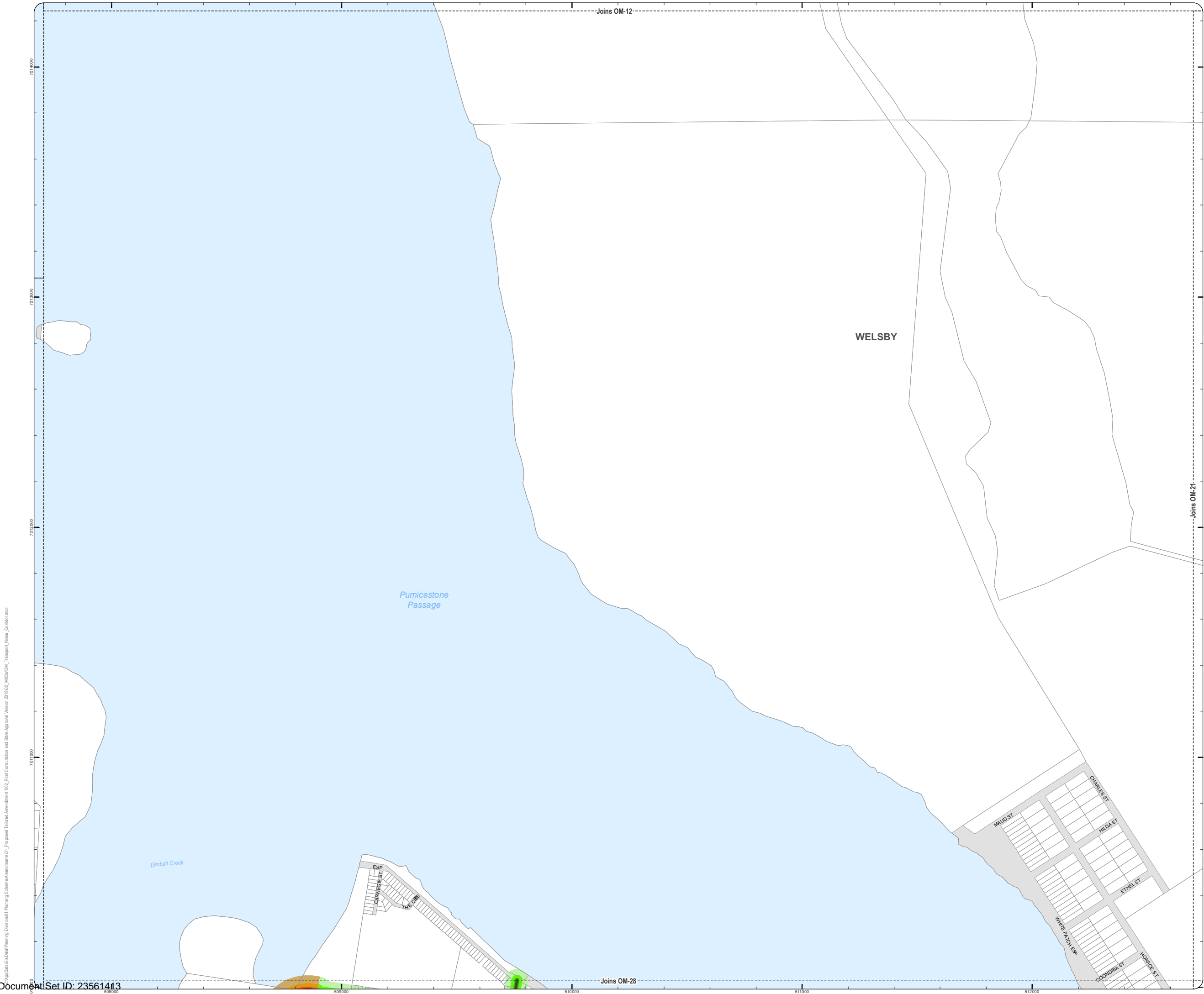
DCDB Version: April 2016
Projection: Map Grid of Australia, Zone 56
Horizontal Datum: Geocentric Datum of Australia 1994

DISCLAIMER: Some of the information shown in this document has been provided to Council from external third parties. Council makes no representation and gives no warranty about the accuracy, reliability, completeness or suitability for any particular purpose of the information. Persons should not rely on the information shown in this document to make any decision with financial or legal implications and should instead rely on their own enquiries. To the full extent that it is able to do so in law, Council disclaims all liability (including liability in negligence) for all costs, losses and damages (including indirect and consequential costs, losses and damages) caused by or arising from anyone using or relying on the information shown in this document for any purpose whatsoever. © Copyright Moreton Bay Regional Council 2019

DCDB (Version April 2016) is reproduced with the permission of the State of Queensland



**OM-20 TNC
Overlay Map**



PLANNING SCHEME
OVERLAY MAP - TRANSPORT NOISE CORRIDOR

- Property boundaries
- Noise corridor - State-controlled road (MANDATORY area)
 - Mandatory Category 1 - 58 dB (A)
 - Mandatory Category 2 - 63 dB (A)
 - Mandatory Category 3 - 68 dB (A)
 - Mandatory Category 4 - 73 dB (A)
- Noise corridor - State-controlled road (VOLUNTARY area)
 - Voluntary Category 1 - 58 dB (A)
 - Voluntary Category 2 - 63 dB (A)
 - Voluntary Category 3 - 68 dB (A)
 - Voluntary Category 4 - 73 dB (A)
- Noise corridor - rail network
 - Rail Category 1 - 70 dB (A)
 - Rail Category 2 - 75 dB (A)
 - Rail Category 3 - 80 dB (A)
 - Rail Category 4 - 85 dB (A)

Please read the following notes about this map:

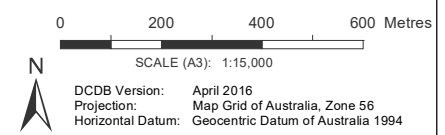
This map is for information purposes only and does not have associated development requirements in the planning scheme.

New development located within a Transport Noise Corridor must satisfy the requirements of the Queensland Development Code MP 4.4 Buildings in a transport noise corridor.

Interested persons may obtain details about the transport noise corridor and the levels of noise from Council or the Department of Housing and Public Works (www.hpw.qld.gov.au).

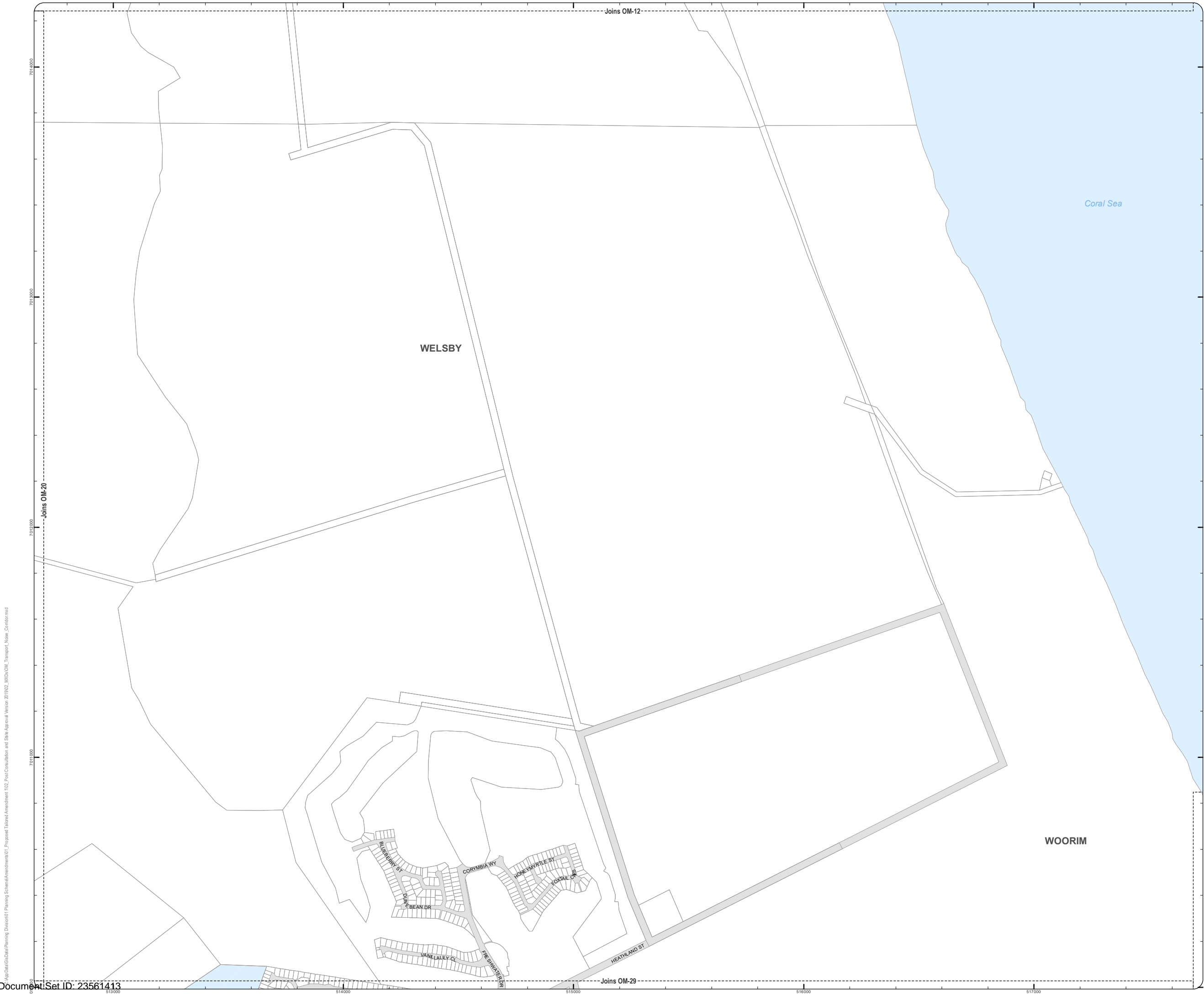
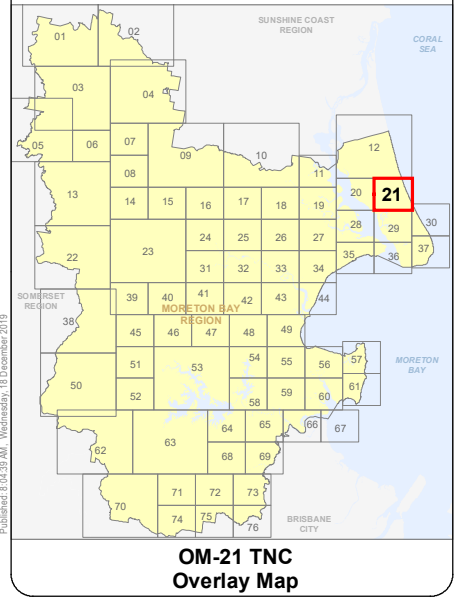
For further information regarding this overlay map, please refer to the Overlay information sheet on Council's planning scheme website (www.moretonbay.qld.gov.au/mbrplanningscheme) or contact council on 3205 0555.

Effective 29 January 2020
















DISCLAIMER: Some of the information shown in this document has been provided to Council from external third parties. Council makes no representation and gives no warranty about the accuracy, reliability, completeness or suitability for any particular purpose of the information. Persons should not rely on the information shown in this document to make any decision with financial or legal implications and should instead rely on their own enquiries. To the full extent that it is able to do so in law, Council disclaims all liability (including liability in negligence) for all costs, losses and damages (including indirect and consequential costs, losses and damages) caused by or arising from anyone using or relying on the information shown in this document for any purpose whatsoever. © Copyright Moreton Bay Regional Council 2019

DCDB (Version April 2016) is reproduced with the permission of the State of Queensland



PLANNING SCHEME
OVERLAY MAP - TRANSPORT NOISE CORRIDOR

-  Property boundaries
- Noise corridor - State-controlled road (MANDATORY area)**
 -  Mandatory Category 1 - 58 dB (A)
 -  Mandatory Category 2 - 63 dB (A)
 -  Mandatory Category 3 - 68 dB (A)
 -  Mandatory Category 4 - 73 dB (A)
- Noise corridor - State-controlled road (VOLUNTARY area)**
 -  Voluntary Category 1 - 58 dB (A)
 -  Voluntary Category 2 - 63 dB (A)
 -  Voluntary Category 3 - 68 dB (A)
 -  Voluntary Category 4 - 73 dB (A)
- Noise corridor - rail network**
 -  Rail Category 1 - 70 dB (A)
 -  Rail Category 2 - 75 dB (A)
 -  Rail Category 3 - 80 dB (A)
 -  Rail Category 4 - 85 dB (A)

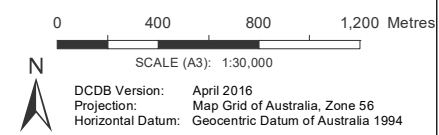
Please read the following notes about this map:
This map is for information purposes only and does not have associated development requirements in the planning scheme.

New development located within a Transport Noise Corridor must satisfy the requirements of the Queensland Development Code MP 4.4 Buildings in a transport noise corridor.

Interested persons may obtain details about the transport noise corridor and the levels of noise from Council or the Department of Housing and Public Works (www.hpw.qld.gov.au).

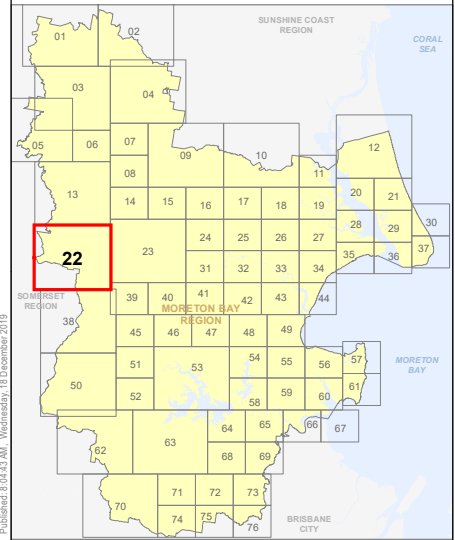
For further information regarding this overlay map, please refer to the Overlay information sheet on Council's planning scheme website (www.moretonbay.qld.gov.au/mbrplanningscheme) or contact council on 3205 0555.

Effective 29 January 2020

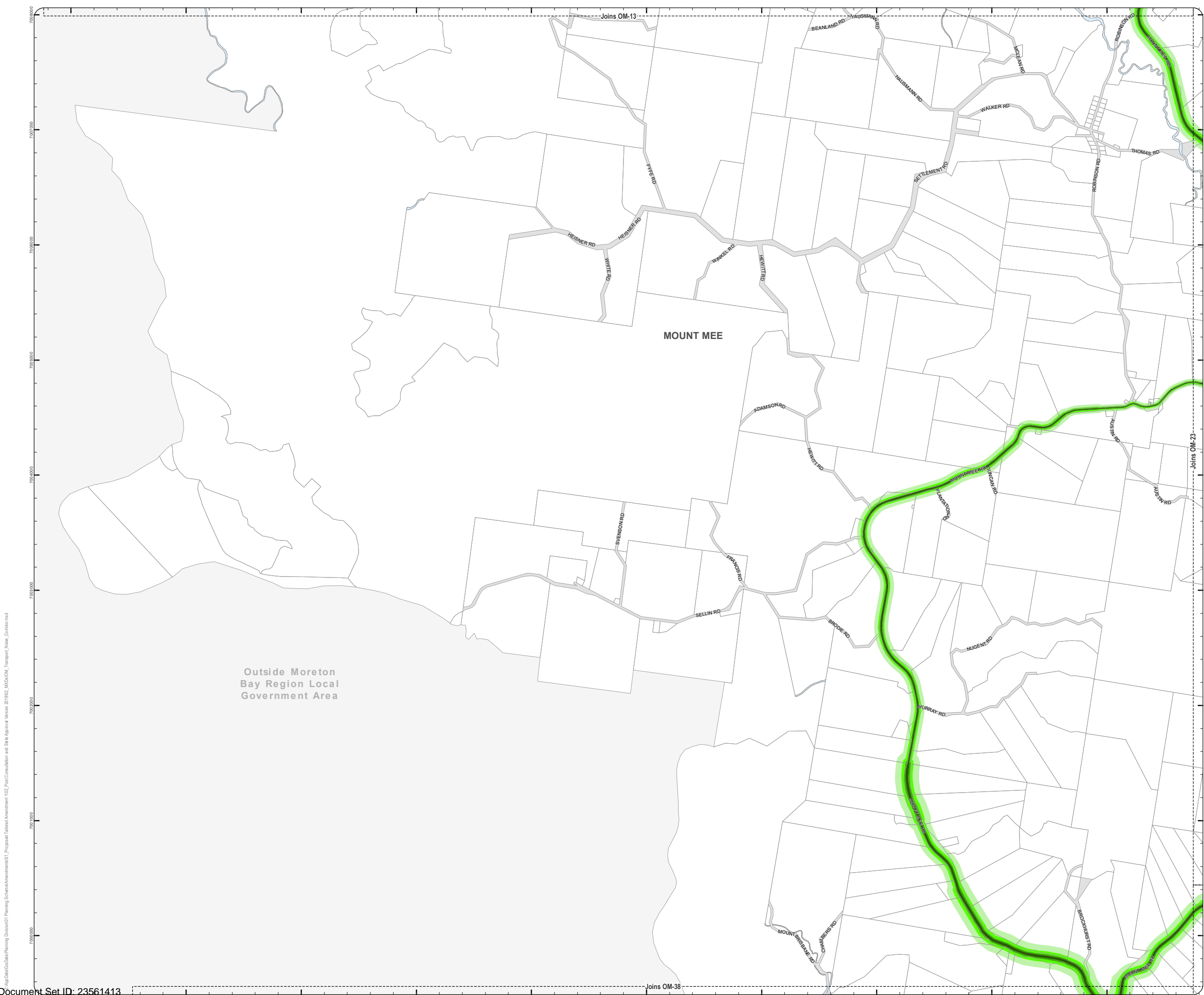


DISCLAIMER: Some of the information shown in this document has been provided to Council from external third parties. Council makes no representation and gives no warranty about the accuracy, reliability, completeness or suitability for any particular purpose of the information. Persons should not rely on the information shown in this document to make any decision with financial or legal implications and should instead rely on their own enquiries. To the full extent that it is able to do so in law, Council disclaims all liability (including liability in negligence) for all costs, losses and damages (including indirect and consequential costs, losses and damages) caused by or arising from anyone using or relying on the information shown in this document for any purpose whatsoever. © Copyright Moreton Bay Regional Council 2019

DCDB (Version April 2016) is reproduced with the permission of the State of Queensland



OM-22 TNC Overlay Map



PLANNING SCHEME
OVERLAY MAP - TRANSPORT NOISE CORRIDOR

- Property boundaries
- Noise corridor - State-controlled road (MANDATORY area)**
 - Mandatory Category 1 - 58 dB (A)
 - Mandatory Category 2 - 63 dB (A)
 - Mandatory Category 3 - 68 dB (A)
 - Mandatory Category 4 - 73 dB (A)
- Noise corridor - State-controlled road (VOLUNTARY area)**
 - Voluntary Category 1 - 58 dB (A)
 - Voluntary Category 2 - 63 dB (A)
 - Voluntary Category 3 - 68 dB (A)
 - Voluntary Category 4 - 73 dB (A)
- Noise corridor - rail network**
 - Rail Category 1 - 70 dB (A)
 - Rail Category 2 - 75 dB (A)
 - Rail Category 3 - 80 dB (A)
 - Rail Category 4 - 85 dB (A)

Please read the following notes about this map:

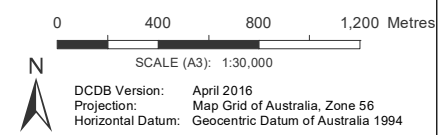
This map is for information purposes only and does not have associated development requirements in the planning scheme.

New development located within a Transport Noise Corridor must satisfy the requirements of the Queensland Development Code MP 4.4 Buildings in a transport noise corridor.

Interested persons may obtain details about the transport noise corridor and the levels of noise from Council or the Department of Housing and Public Works (www.hpw.qld.gov.au).

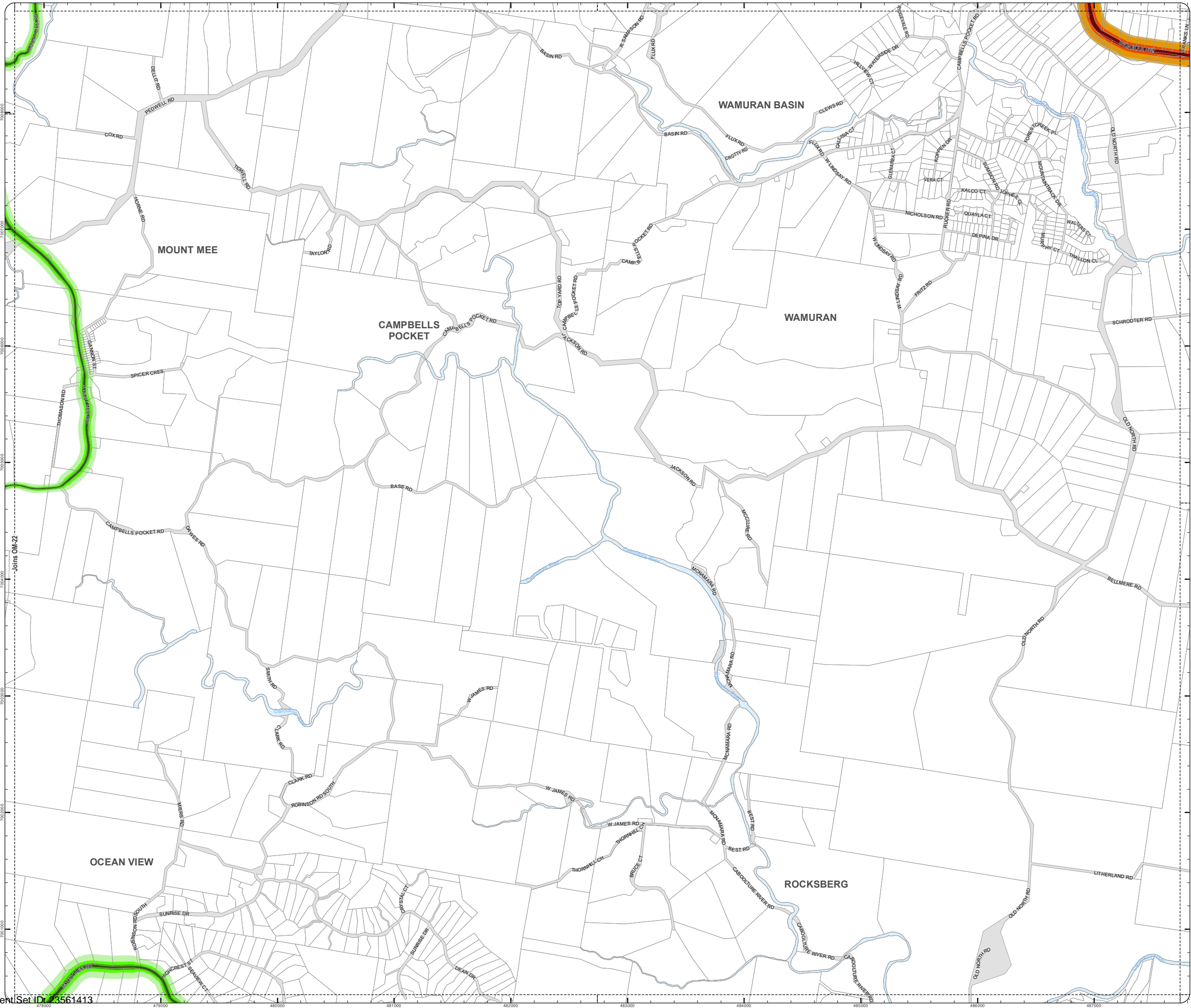
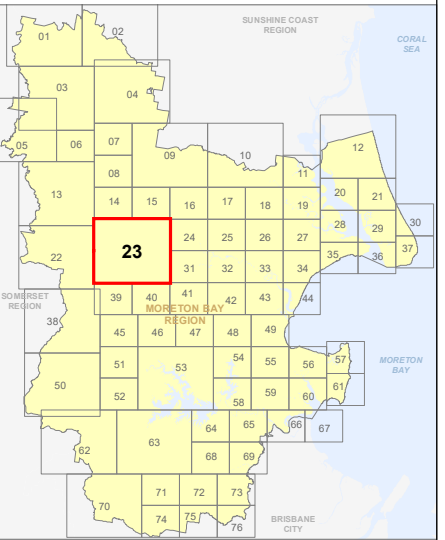
For further information regarding this overlay map, please refer to the Overlay information sheet on Council's planning scheme website (www.moretonbay.qld.gov.au/mbrplanningscheme) or contact council on 3205 0555.

Effective 29 January 2020



DISCLAIMER: Some of the information shown in this document has been provided to Council from external third parties. Council makes no representation and gives no warranty about the accuracy, reliability, completeness or suitability for any particular purpose of the information. Persons should not rely on the information shown in this document to make any decision with financial or legal implications and should instead rely on their own enquiries. To the full extent that it is able to do so in law, Council disclaims all liability (including liability in negligence) for all costs, losses and damages (including indirect and consequential costs, losses and damages) caused by or arising from anyone using or relying on the information shown in this document for any purpose whatsoever. © Copyright Moreton Bay Regional Council 2019

DCDB (Version April 2016) is reproduced with the permission of the State of Queensland



PLANNING SCHEME
OVERLAY MAP - TRANSPORT NOISE CORRIDOR

- Property boundaries
- Noise corridor - State-controlled road (MANDATORY area)
 - Mandatory Category 1 - 58 dB (A)
 - Mandatory Category 2 - 63 dB (A)
 - Mandatory Category 3 - 68 dB (A)
 - Mandatory Category 4 - 73 dB (A)
- Noise corridor - State-controlled road (VOLUNTARY area)
 - Voluntary Category 1 - 58 dB (A)
 - Voluntary Category 2 - 63 dB (A)
 - Voluntary Category 3 - 68 dB (A)
 - Voluntary Category 4 - 73 dB (A)
- Noise corridor - rail network
 - Rail Category 1 - 70 dB (A)
 - Rail Category 2 - 75 dB (A)
 - Rail Category 3 - 80 dB (A)
 - Rail Category 4 - 85 dB (A)

Please read the following notes about this map:

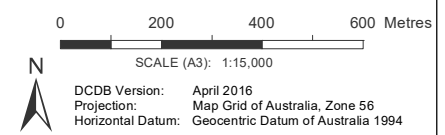
This map is for information purposes only and does not have associated development requirements in the planning scheme.

New development located within a Transport Noise Corridor must satisfy the requirements of the Queensland Development Code MP 4.4 Buildings in a transport noise corridor.

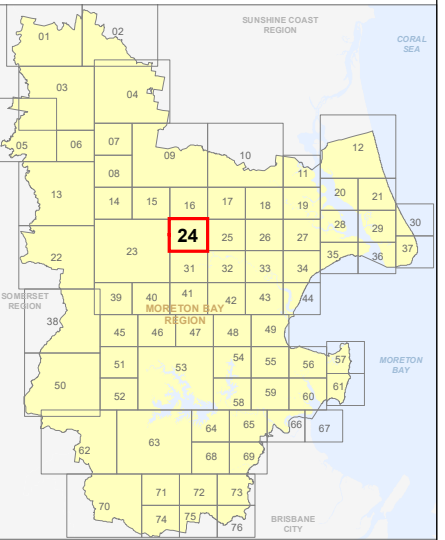
Interested persons may obtain details about the transport noise corridor and the levels of noise from Council or the Department of Housing and Public Works (www.hpw.qld.gov.au).

For further information regarding this overlay map, please refer to the Overlay information sheet on Council's planning scheme website (www.moretonbay.qld.gov.au/mbrplanningscheme) or contact council on 3205 0555.

Effective 29 January 2020



DISCLAIMER: Some of the information shown in this document has been provided to Council from external third parties. Council makes no representation and gives no warranty about the accuracy, reliability, completeness or suitability for any particular purpose of the information. Persons should not rely on the information shown in this document to make any decision with financial or legal implications and should instead rely on their own enquiries. To the full extent that it is able to do so in law, Council disclaims all liability (including liability in negligence) for all costs, losses and damages (including indirect and consequential costs, losses and damages) caused by or arising from anyone using or relying on the information shown in this document for any purpose whatsoever. © Copyright Moreton Bay Regional Council 2019



PLANNING SCHEME
OVERLAY MAP - TRANSPORT NOISE CORRIDOR

- Property boundaries
- Noise corridor - State-controlled road (MANDATORY area)**
 - Mandatory Category 1 - 58 dB (A)
 - Mandatory Category 2 - 63 dB (A)
 - Mandatory Category 3 - 68 dB (A)
 - Mandatory Category 4 - 73 dB (A)
- Noise corridor - State-controlled road (VOLUNTARY area)**
 - Voluntary Category 1 - 58 dB (A)
 - Voluntary Category 2 - 63 dB (A)
 - Voluntary Category 3 - 68 dB (A)
 - Voluntary Category 4 - 73 dB (A)
- Noise corridor - rail network**
 - Rail Category 1 - 70 dB (A)
 - Rail Category 2 - 75 dB (A)
 - Rail Category 3 - 80 dB (A)
 - Rail Category 4 - 85 dB (A)

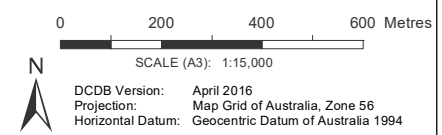
Please read the following notes about this map:
This map is for information purposes only and does not have associated development requirements in the planning scheme.

New development located within a Transport Noise Corridor must satisfy the requirements of the Queensland Development Code MP 4.4 Buildings in a transport noise corridor.

Interested persons may obtain details about the transport noise corridor and the levels of noise from Council or the Department of Housing and Public Works (www.hpw.qld.gov.au).

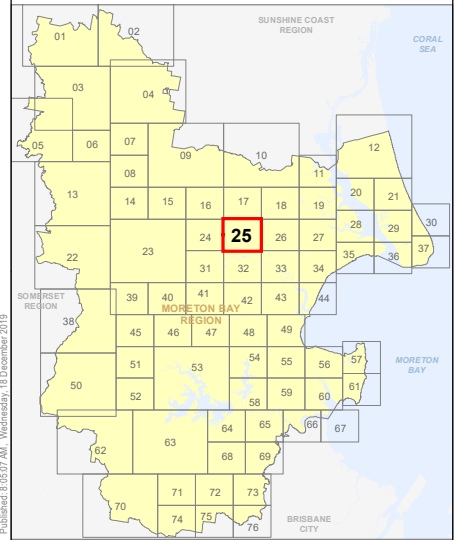
For further information regarding this overlay map, please refer to the Overlay information sheet on Council's planning scheme website (www.moretonbay.qld.gov.au/mbrplanningscheme) or contact council on 3205 0555.

Effective 29 January 2020



DISCLAIMER: Some of the information shown in this document has been provided to Council from external third parties. Council makes no representation and gives no warranty about the accuracy, reliability, completeness or suitability for any particular purpose of the information. Persons should not rely on the information shown in this document to make any decision with financial or legal implications and should instead rely on their own enquiries. To the full extent that it is able to do so in law, Council disclaims all liability (including liability in negligence) for all costs, losses and damages (including indirect and consequential costs, losses and damages) caused by or arising from anyone using or relying on the information shown in this document for any purpose whatsoever. © Copyright Moreton Bay Regional Council 2019

DCDB (Version April 2016) is reproduced with the permission of the State of Queensland



OM-25 TNC
Overlay Map



PLANNING SCHEME
OVERLAY MAP - TRANSPORT NOISE CORRIDOR

- Property boundaries
- Noise corridor - State-controlled road (MANDATORY area)
 - Mandatory Category 1 - 58 dB (A)
 - Mandatory Category 2 - 63 dB (A)
 - Mandatory Category 3 - 68 dB (A)
 - Mandatory Category 4 - 73 dB (A)
- Noise corridor - State-controlled road (VOLUNTARY area)
 - Voluntary Category 1 - 58 dB (A)
 - Voluntary Category 2 - 63 dB (A)
 - Voluntary Category 3 - 68 dB (A)
 - Voluntary Category 4 - 73 dB (A)
- Noise corridor - rail network
 - Rail Category 1 - 70 dB (A)
 - Rail Category 2 - 75 dB (A)
 - Rail Category 3 - 80 dB (A)
 - Rail Category 4 - 85 dB (A)

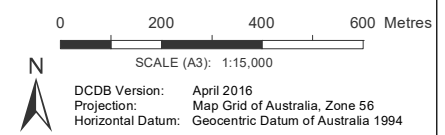
Please read the following notes about this map:
This map is for information purposes only and does not have associated development requirements in the planning scheme.

New development located within a Transport Noise Corridor must satisfy the requirements of the Queensland Development Code MP 4.4 Buildings in a transport noise corridor.

Interested persons may obtain details about the transport noise corridor and the levels of noise from Council or the Department of Housing and Public Works (www.hpw.qld.gov.au).

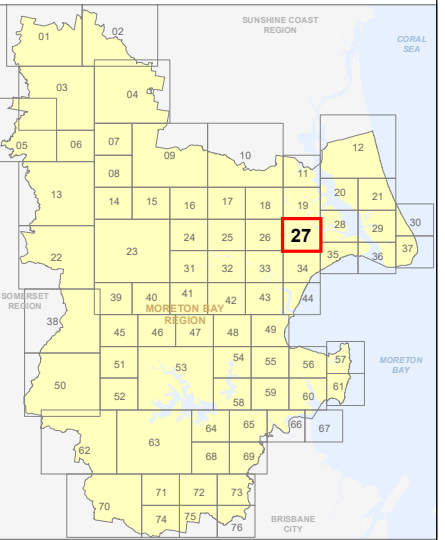
For further information regarding this overlay map, please refer to the Overlay information sheet on Council's planning scheme website (www.moretonbay.qld.gov.au/mbrplanningscheme) or contact council on 3205 0555.

Effective 29 January 2020

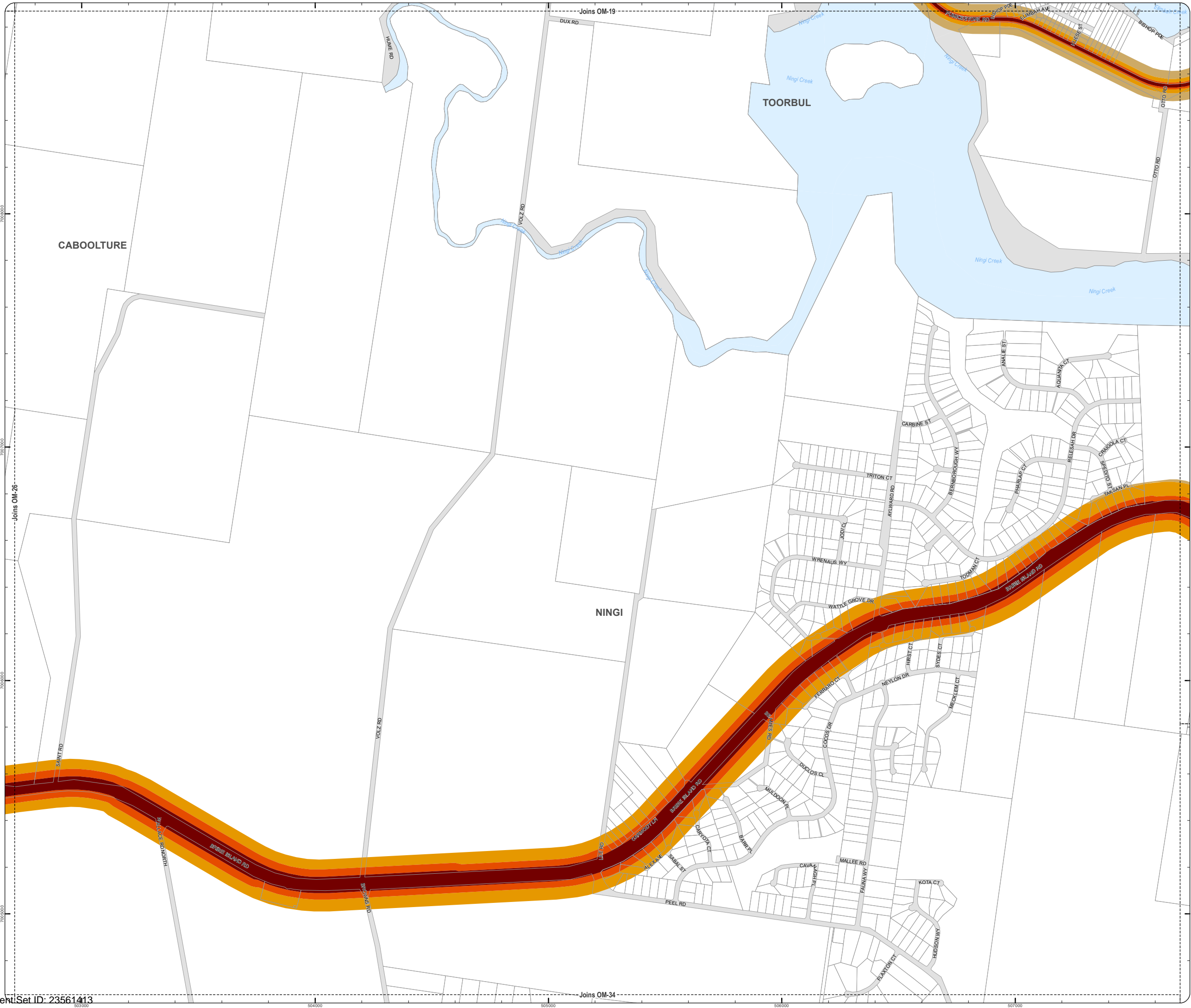


DISCLAIMER: Some of the information shown in this document has been provided to Council from external third parties. Council makes no representation and gives no warranty about the accuracy, reliability, completeness or suitability for any particular purpose of the information. Persons should not rely on the information shown in this document to make any decision with financial or legal implications and should instead rely on their own enquiries. To the full extent that it is able to do so in law, Council disclaims all liability (including liability in negligence) for all costs, losses and damages (including indirect and consequential costs, losses and damages) caused by or arising from anyone using or relying on the information shown in this document for any purpose whatsoever. © Copyright Moreton Bay Regional Council 2019

DCDB (Version April 2016) is reproduced with the permission of the State of Queensland



OM-27 TNC
Overlay Map



PLANNING SCHEME
OVERLAY MAP - TRANSPORT NOISE CORRIDOR

- Property boundaries
- Noise corridor - State-controlled road (MANDATORY area)
 - Mandatory Category 1 - 58 dB (A)
 - Mandatory Category 2 - 63 dB (A)
 - Mandatory Category 3 - 68 dB (A)
 - Mandatory Category 4 - 73 dB (A)
- Noise corridor - State-controlled road (VOLUNTARY area)
 - Voluntary Category 1 - 58 dB (A)
 - Voluntary Category 2 - 63 dB (A)
 - Voluntary Category 3 - 68 dB (A)
 - Voluntary Category 4 - 73 dB (A)
- Noise corridor - rail network
 - Rail Category 1 - 70 dB (A)
 - Rail Category 2 - 75 dB (A)
 - Rail Category 3 - 80 dB (A)
 - Rail Category 4 - 85 dB (A)

Please read the following notes about this map:

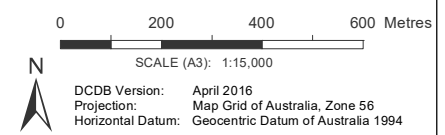
This map is for information purposes only and does not have associated development requirements in the planning scheme.

New development located within a Transport Noise Corridor must satisfy the requirements of the Queensland Development Code MP 4.4 Buildings in a transport noise corridor.

Interested persons may obtain details about the transport noise corridor and the levels of noise from Council or the Department of Housing and Public Works (www.hpw.qld.gov.au).

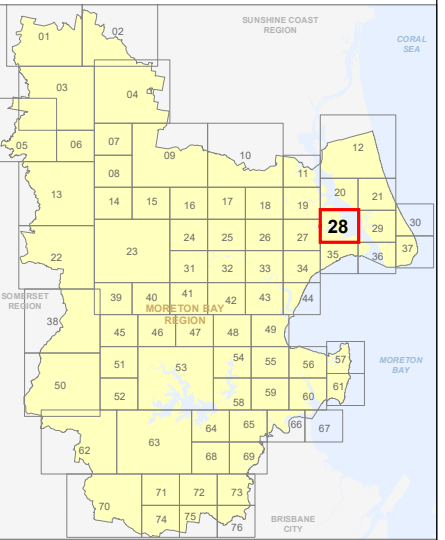
For further information regarding this overlay map, please refer to the Overlay information sheet on Council's planning scheme website (www.moretonbay.qld.gov.au/mbrplanningscheme) or contact council on 3205 0555.

Effective 29 January 2020

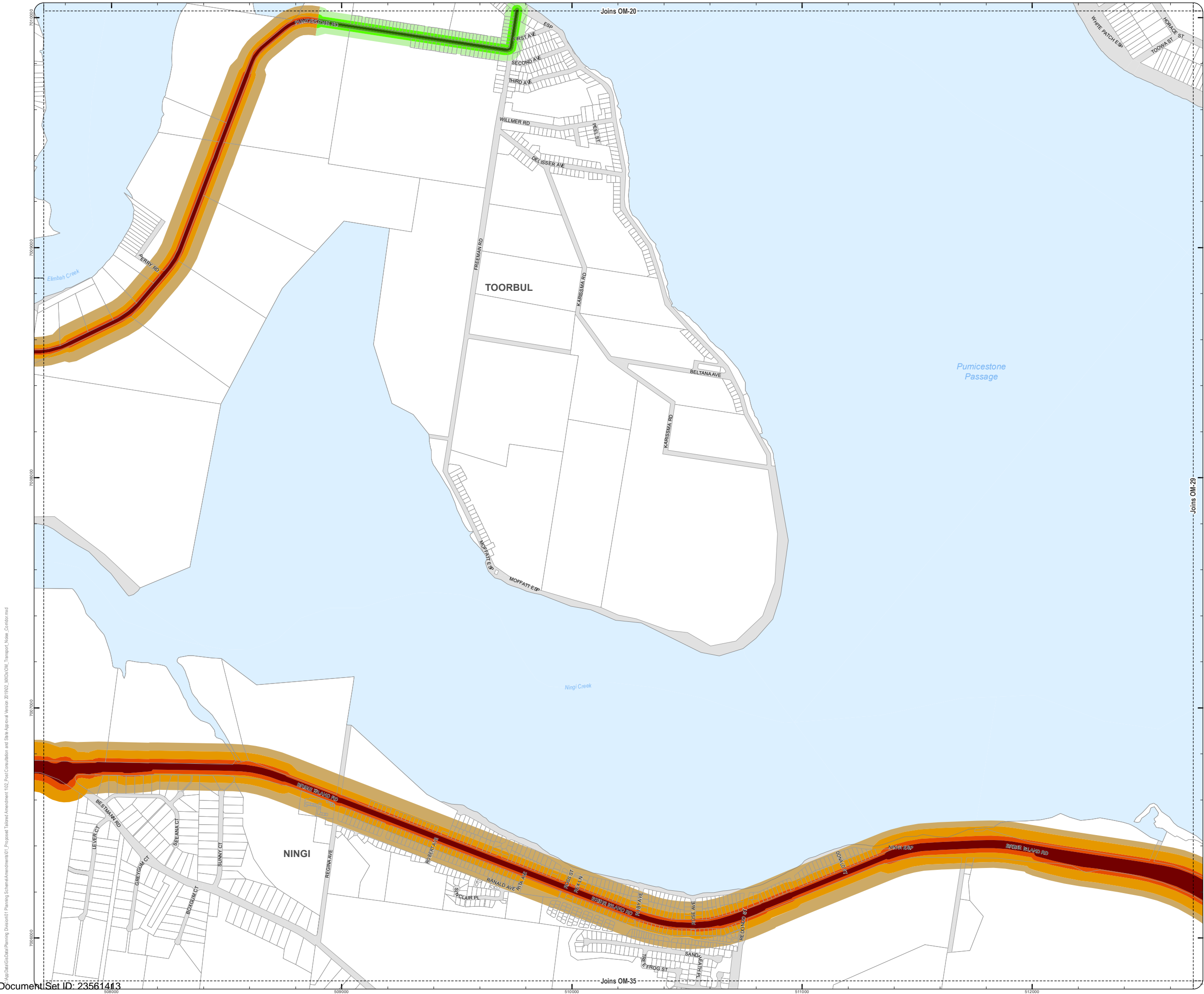


DISCLAIMER: Some of the information shown in this document has been provided to Council from external third parties. Council makes no representation and gives no warranty about the accuracy, reliability, completeness or suitability for any particular purpose of the information. Persons should not rely on the information shown in this document to make any decision with financial or legal implications and should instead rely on their own enquiries. To the full extent that it is able to do so in law, Council disclaims all liability (including liability in negligence) for all costs, losses and damages (including indirect and consequential costs, losses and damages) caused by or arising from anyone using or relying on the information shown in this document for any purpose whatsoever. © Copyright Moreton Bay Regional Council 2019

DCDB (Version April 2016) is reproduced with the permission of the State of Queensland



OM-28 TNC Overlay Map



PLANNING SCHEME
OVERLAY MAP - TRANSPORT NOISE CORRIDOR

- Property boundaries
- Noise corridor - State-controlled road (MANDATORY area)
 - Mandatory Category 1 - 58 dB (A)
 - Mandatory Category 2 - 63 dB (A)
 - Mandatory Category 3 - 68 dB (A)
 - Mandatory Category 4 - 73 dB (A)
- Noise corridor - State-controlled road (VOLUNTARY area)
 - Voluntary Category 1 - 58 dB (A)
 - Voluntary Category 2 - 63 dB (A)
 - Voluntary Category 3 - 68 dB (A)
 - Voluntary Category 4 - 73 dB (A)
- Noise corridor - rail network
 - Rail Category 1 - 70 dB (A)
 - Rail Category 2 - 75 dB (A)
 - Rail Category 3 - 80 dB (A)
 - Rail Category 4 - 85 dB (A)

Please read the following notes about this map:
This map is for information purposes only and does not have associated development requirements in the planning scheme.

New development located within a Transport Noise Corridor must satisfy the requirements of the Queensland Development Code MP 4.4 Buildings in a transport noise corridor.

Interested persons may obtain details about the transport noise corridor and the levels of noise from Council or the Department of Housing and Public Works (www.hpw.qld.gov.au).

For further information regarding this overlay map, please refer to the Overlay information sheet on Council's planning scheme website (www.moretonbay.qld.gov.au/mbrplanningscheme) or contact council on 3205 0555.

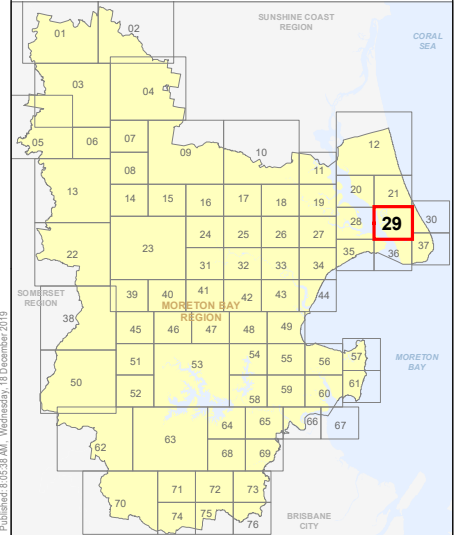
Effective 29 January 2020



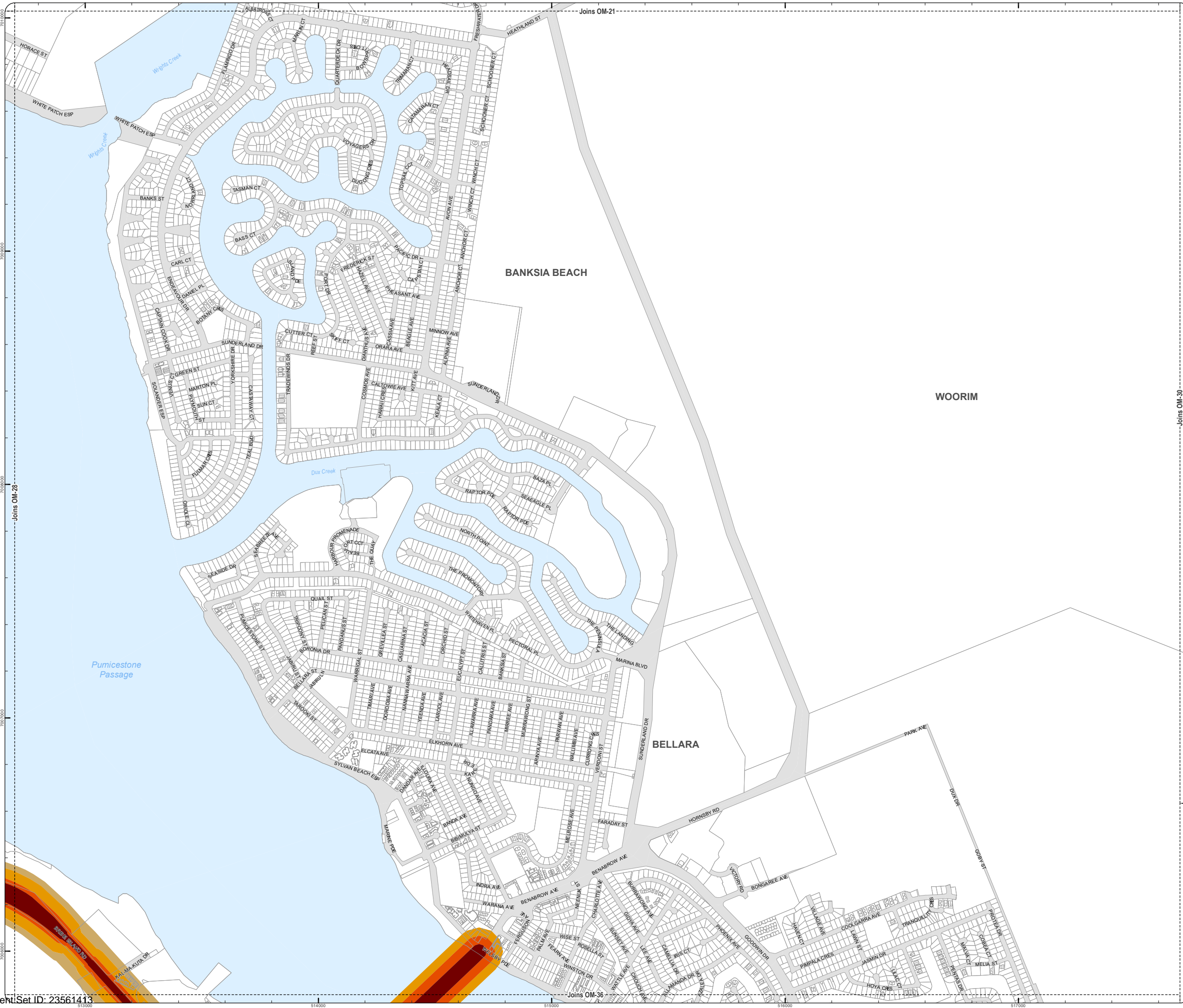
DCDB Version: April 2016
Projection: Map Grid of Australia, Zone 56
Horizontal Datum: Geocentric Datum of Australia 1994

DISCLAIMER: Some of the information shown in this document has been provided to Council from external third parties. Council makes no representation and gives no warranty about the accuracy, reliability, completeness or suitability for any particular purpose of the information. Persons should not rely on the information shown in this document to make any decision with financial or legal implications and should instead rely on their own enquiries. To the full extent that it is able to do so in law, Council disclaims all liability (including liability in negligence) for all costs, losses and damages (including indirect and consequential costs, losses and damages) caused by or arising from anyone using or relying on the information shown in this document for any purpose whatsoever. © Copyright Moreton Bay Regional Council 2019

DCDB (Version April 2016) is reproduced with the permission of the State of Queensland



**OM-29 TNC
Overlay Map**



PLANNING SCHEME
OVERLAY MAP - TRANSPORT NOISE CORRIDOR

- Property boundaries
- Noise corridor - State-controlled road (MANDATORY area)**
 - Mandatory Category 1 - 58 dB (A)
 - Mandatory Category 2 - 63 dB (A)
 - Mandatory Category 3 - 68 dB (A)
 - Mandatory Category 4 - 73 dB (A)
- Noise corridor - State-controlled road (VOLUNTARY area)**
 - Voluntary Category 1 - 58 dB (A)
 - Voluntary Category 2 - 63 dB (A)
 - Voluntary Category 3 - 68 dB (A)
 - Voluntary Category 4 - 73 dB (A)
- Noise corridor - rail network**
 - Rail Category 1 - 70 dB (A)
 - Rail Category 2 - 75 dB (A)
 - Rail Category 3 - 80 dB (A)
 - Rail Category 4 - 85 dB (A)

Please read the following notes about this map:

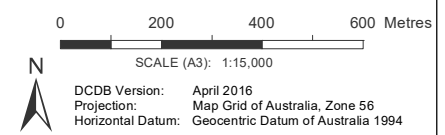
This map is for information purposes only and does not have associated development requirements in the planning scheme.

New development located within a Transport Noise Corridor must satisfy the requirements of the Queensland Development Code MP 4.4 Buildings in a transport noise corridor.

Interested persons may obtain details about the transport noise corridor and the levels of noise from Council or the Department of Housing and Public Works (www.hpw.qld.gov.au).

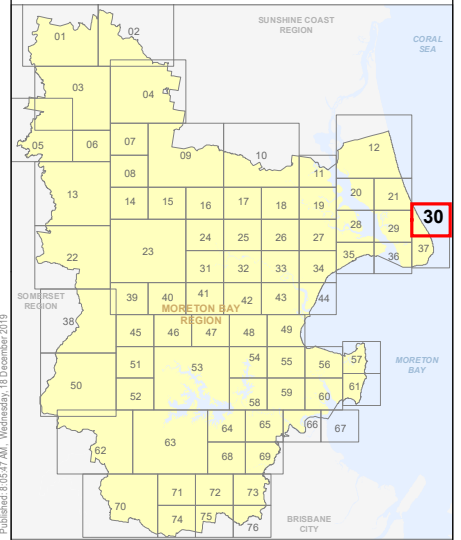
For further information regarding this overlay map, please refer to the Overlay information sheet on Council's planning scheme website (www.moretonbay.qld.gov.au/mbrplanningscheme) or contact council on 3205 0555.

Effective 29 January 2020



DISCLAIMER: Some of the information shown in this document has been provided to Council from external third parties. Council makes no representation and gives no warranty about the accuracy, reliability, completeness or suitability for any particular purpose of the information. Persons should not rely on the information shown in this document to make any decision with financial or legal implications and should instead rely on their own enquiries. To the full extent that it is able to do so in law, Council disclaims all liability (including liability in negligence) for all costs, losses and damages (including indirect and consequential costs, losses and damages) caused by or arising from anyone using or relying on the information shown in this document for any purpose whatsoever. © Copyright Moreton Bay Regional Council 2019

DCDB (Version April 2016) is reproduced with the permission of the State of Queensland



**OM-30 TNC
Overlay Map**



PLANNING SCHEME
OVERLAY MAP - TRANSPORT NOISE CORRIDOR

Property boundaries

Noise corridor - State-controlled road (MANDATORY area)

- Mandatory Category 1 - 58 dB (A)
- Mandatory Category 2 - 63 dB (A)
- Mandatory Category 3 - 68 dB (A)
- Mandatory Category 4 - 73 dB (A)

Noise corridor - State-controlled road (VOLUNTARY area)

- Voluntary Category 1 - 58 dB (A)
- Voluntary Category 2 - 63 dB (A)
- Voluntary Category 3 - 68 dB (A)
- Voluntary Category 4 - 73 dB (A)

Noise corridor - rail network

- Rail Category 1 - 70 dB (A)
- Rail Category 2 - 75 dB (A)
- Rail Category 3 - 80 dB (A)
- Rail Category 4 - 85 dB (A)

Please read the following notes about this map:

This map is for information purposes only and does not have associated development requirements in the planning scheme.

New development located within a Transport Noise Corridor must satisfy the requirements of the Queensland Development Code MP 4.4 Buildings in a transport noise corridor.

Interested persons may obtain details about the transport noise corridor and the levels of noise from Council or the Department of Housing and Public Works (www.hpw.qld.gov.au).

For further information regarding this overlay map, please refer to the Overlay information sheet on Council's planning scheme website (www.moretonbay.qld.gov.au/mbrplanningscheme) or contact council on 3205 0555.

Effective 29 January 2020

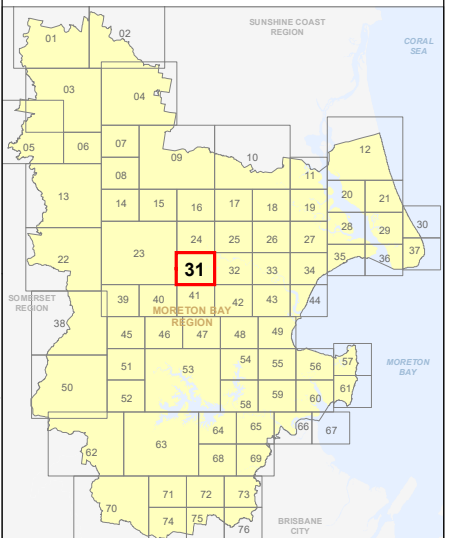


SCALE (A3): 1:15,000

DCDB Version: April 2016
Projection: Map Grid of Australia, Zone 56
Horizontal Datum: Geocentric Datum of Australia 1994

DISCLAIMER: Some of the information shown in this document has been provided to Council from external third parties. Council makes no representation and gives no warranty about the accuracy, reliability, completeness or suitability for any particular purpose of the information. Persons should not rely on the information shown in this document to make any decision with financial or legal implications and should instead rely on their own enquiries. To the full extent that it is able to do so in law, Council disclaims all liability (including liability in negligence) for all costs, losses and damages (including indirect and consequential costs, losses and damages) caused by or arising from anyone using or relying on the information shown in this document for any purpose whatsoever. © Copyright Moreton Bay Regional Council 2019

DCDB (Version April 2016) is reproduced with the permission of the State of Queensland



PLANNING SCHEME
OVERLAY MAP - TRANSPORT NOISE CORRIDOR

- Property boundaries
- Noise corridor - State-controlled road (MANDATORY area)
 - Mandatory Category 1 - 58 dB (A)
 - Mandatory Category 2 - 63 dB (A)
 - Mandatory Category 3 - 68 dB (A)
 - Mandatory Category 4 - 73 dB (A)
- Noise corridor - State-controlled road (VOLUNTARY area)
 - Voluntary Category 1 - 58 dB (A)
 - Voluntary Category 2 - 63 dB (A)
 - Voluntary Category 3 - 68 dB (A)
 - Voluntary Category 4 - 73 dB (A)
- Noise corridor - rail network
 - Rail Category 1 - 70 dB (A)
 - Rail Category 2 - 75 dB (A)
 - Rail Category 3 - 80 dB (A)
 - Rail Category 4 - 85 dB (A)

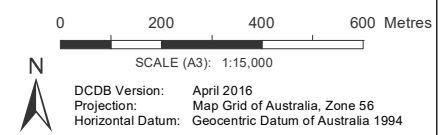
Please read the following notes about this map:
This map is for information purposes only and does not have associated development requirements in the planning scheme.

New development located within a Transport Noise Corridor must satisfy the requirements of the Queensland Development Code MP 4.4 Buildings in a transport noise corridor.

Interested persons may obtain details about the transport noise corridor and the levels of noise from Council or the Department of Housing and Public Works (www.hpw.qld.gov.au).

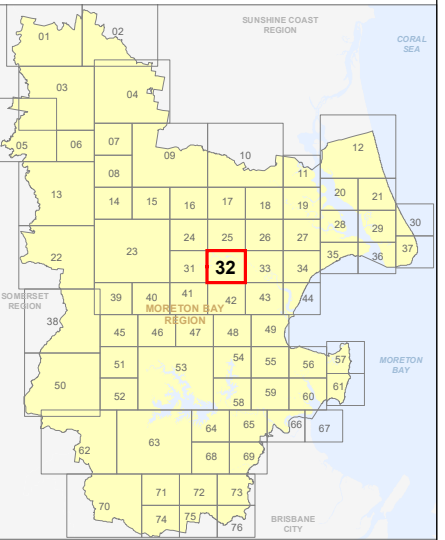
For further information regarding this overlay map, please refer to the Overlay information sheet on Council's planning scheme website (www.moretonbay.qld.gov.au/mbrplanningscheme) or contact council on 3205 0555.

Effective 29 January 2020

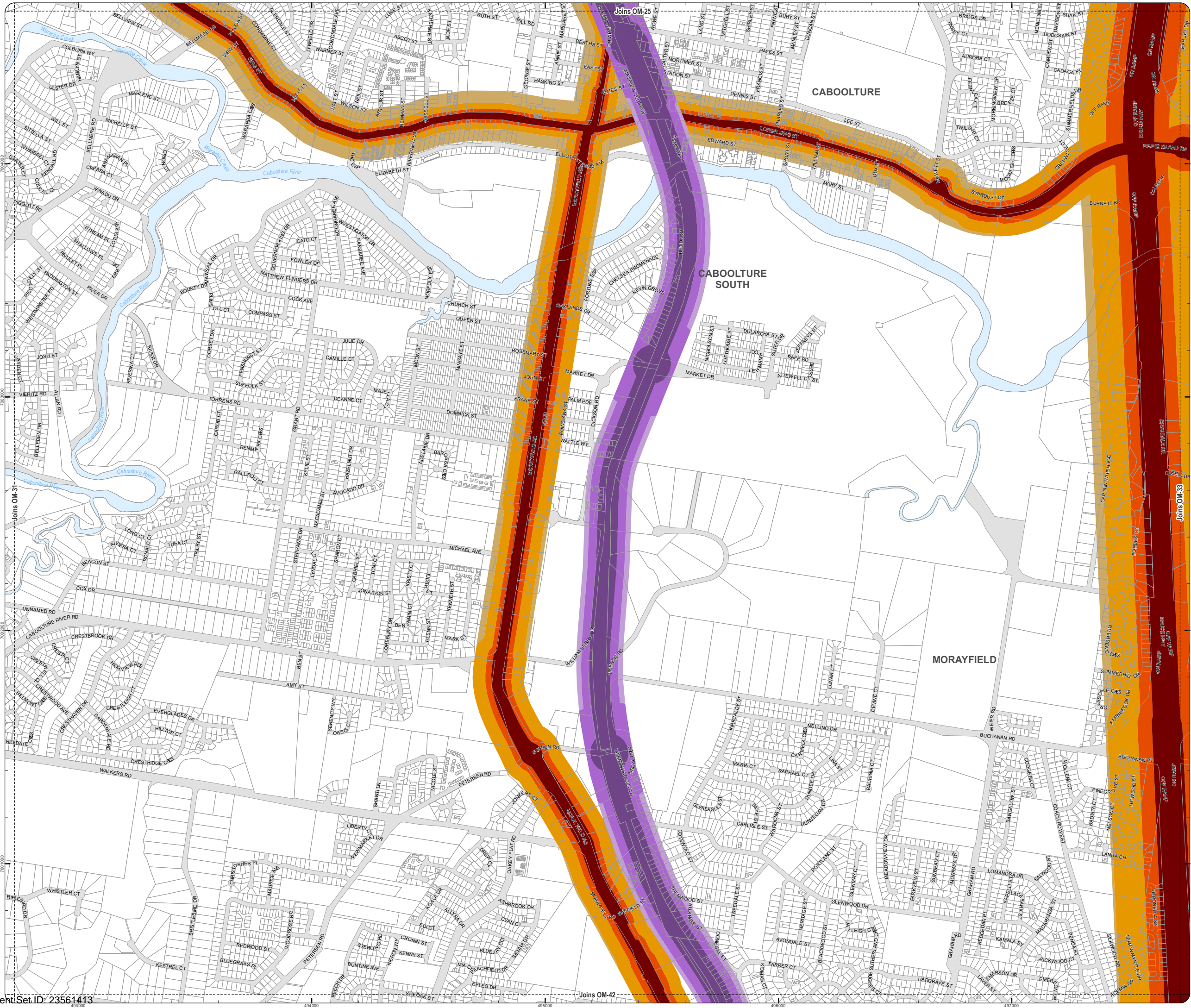


DISCLAIMER: Some of the information shown in this document has been provided to Council from external third parties. Council makes no representation and gives no warranty about the accuracy, reliability, completeness or suitability for any particular purpose of the information. Persons should not rely on the information shown in this document to make any decision with financial or legal implications and should instead rely on their own enquiries. To the full extent that it is able to do so in law, Council disclaims all liability (including liability in negligence) for all costs, losses and damages (including indirect and consequential costs, losses and damages) caused by or arising from anyone using or relying on the information shown in this document for any purpose whatsoever. © Copyright Moreton Bay Regional Council 2019

DCDB (Version April 2016) is reproduced with the permission of the State of Queensland



OM-32 TNC
Overlay Map



PLANNING SCHEME
OVERLAY MAP - TRANSPORT NOISE CORRIDOR

- Property boundaries
- Noise corridor - State-controlled road (MANDATORY area)**
 - Mandatory Category 1 - 58 dB (A)
 - Mandatory Category 2 - 63 dB (A)
 - Mandatory Category 3 - 68 dB (A)
 - Mandatory Category 4 - 73 dB (A)
- Noise corridor - State-controlled road (VOLUNTARY area)**
 - Voluntary Category 1 - 58 dB (A)
 - Voluntary Category 2 - 63 dB (A)
 - Voluntary Category 3 - 68 dB (A)
 - Voluntary Category 4 - 73 dB (A)
- Noise corridor - rail network**
 - Rail Category 1 - 70 dB (A)
 - Rail Category 2 - 75 dB (A)
 - Rail Category 3 - 80 dB (A)
 - Rail Category 4 - 85 dB (A)

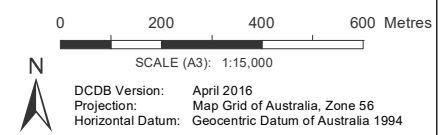
Please read the following notes about this map:
This map is for information purposes only and does not have associated development requirements in the planning scheme.

New development located within a Transport Noise Corridor must satisfy the requirements of the Queensland Development Code MP 4.4 Buildings in a transport noise corridor.

Interested persons may obtain details about the transport noise corridor and the levels of noise from Council or the Department of Housing and Public Works (www.hpw.qld.gov.au).

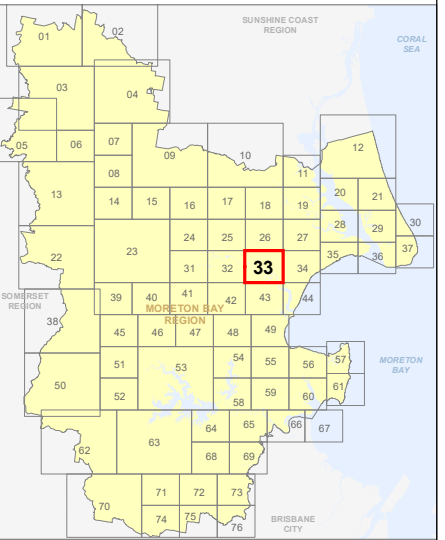
For further information regarding this overlay map, please refer to the Overlay information sheet on Council's planning scheme website (www.moretonbay.qld.gov.au/mbrplanningscheme) or contact council on 3205 0555.

Effective 29 January 2020

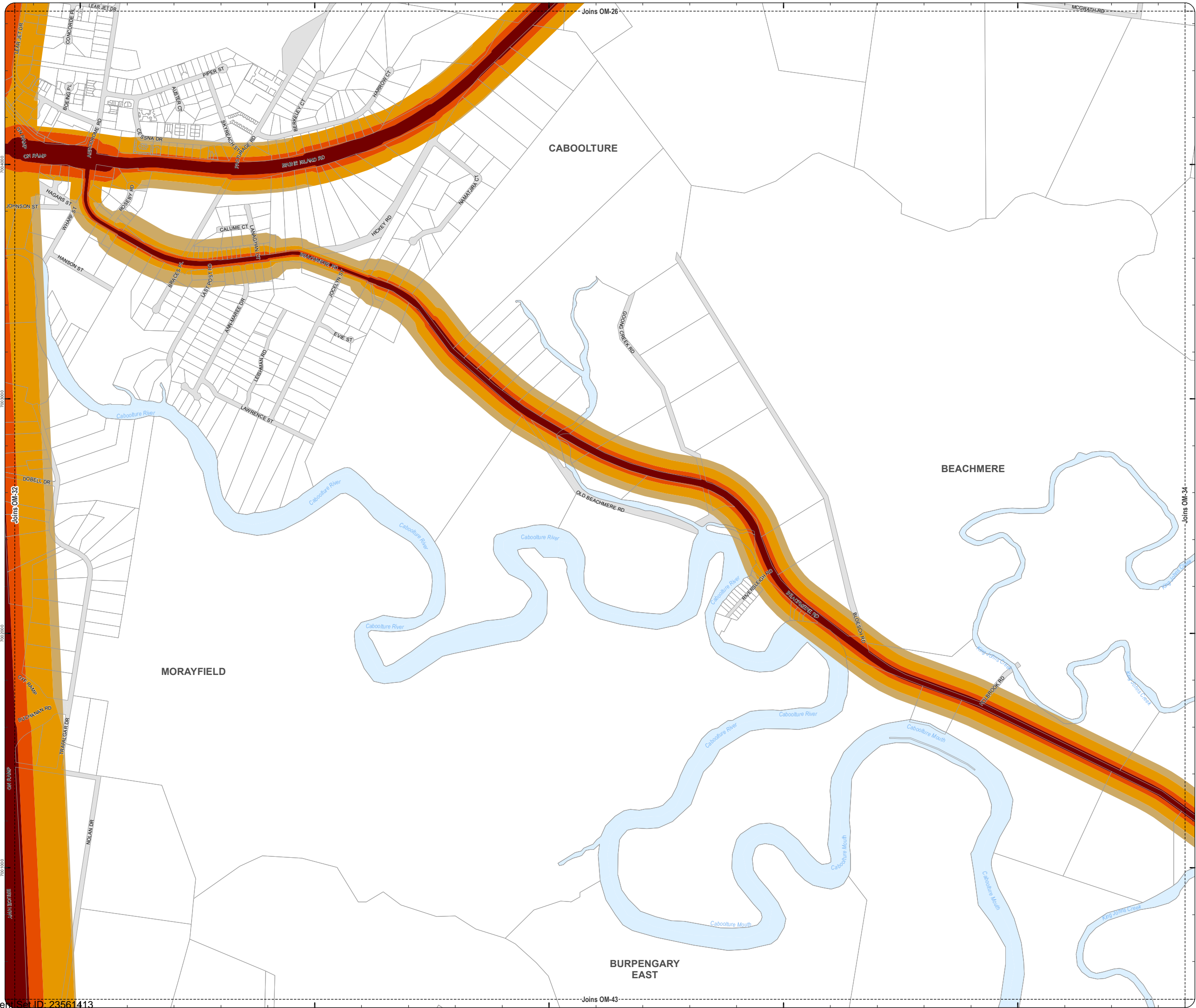


DISCLAIMER: Some of the information shown in this document has been provided to Council from external third parties. Council makes no representation and gives no warranty about the accuracy, reliability, completeness or suitability for any particular purpose of the information. Persons should not rely on the information shown in this document to make any decision with financial or legal implications and should instead rely on their own enquiries. To the full extent that it is able to do so in law, Council disclaims all liability (including liability in negligence) for all costs, losses and damages (including indirect and consequential costs, losses and damages) caused by or arising from anyone using or relying on the information shown in this document for any purpose whatsoever. © Copyright Moreton Bay Regional Council 2019

DCDB (Version April 2016) is reproduced with the permission of the State of Queensland



OM-33 TNC Overlay Map



PLANNING SCHEME
OVERLAY MAP - TRANSPORT NOISE CORRIDOR

- Property boundaries
- Noise corridor - State-controlled road (MANDATORY area)**
 - Mandatory Category 1 - 58 dB (A)
 - Mandatory Category 2 - 63 dB (A)
 - Mandatory Category 3 - 68 dB (A)
 - Mandatory Category 4 - 73 dB (A)
- Noise corridor - State-controlled road (VOLUNTARY area)**
 - Voluntary Category 1 - 58 dB (A)
 - Voluntary Category 2 - 63 dB (A)
 - Voluntary Category 3 - 68 dB (A)
 - Voluntary Category 4 - 73 dB (A)
- Noise corridor - rail network**
 - Rail Category 1 - 70 dB (A)
 - Rail Category 2 - 75 dB (A)
 - Rail Category 3 - 80 dB (A)
 - Rail Category 4 - 85 dB (A)

Please read the following notes about this map:

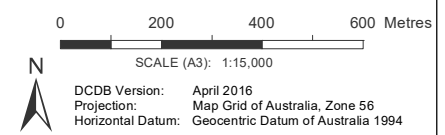
This map is for information purposes only and does not have associated development requirements in the planning scheme.

New development located within a Transport Noise Corridor must satisfy the requirements of the Queensland Development Code MP 4.4 Buildings in a transport noise corridor.

Interested persons may obtain details about the transport noise corridor and the levels of noise from Council or the Department of Housing and Public Works (www.hpw.qld.gov.au).

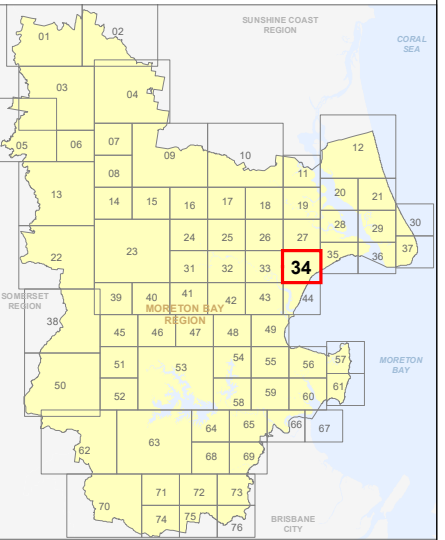
For further information regarding this overlay map, please refer to the Overlay information sheet on Council's planning scheme website (www.moretonbay.qld.gov.au/mbrplanningscheme) or contact council on 3205 0555.

Effective 29 January 2020



DISCLAIMER: Some of the information shown in this document has been provided to Council from external third parties. Council makes no representation and gives no warranty about the accuracy, reliability, completeness or suitability for any particular purpose of the information. Persons should not rely on the information shown in this document to make any decision with financial or legal implications and should instead rely on their own enquiries. To the full extent that it is able to do so in law, Council disclaims all liability (including liability in negligence) for all costs, losses and damages (including indirect and consequential costs, losses and damages) caused by or arising from anyone using or relying on the information shown in this document for any purpose whatsoever.
© Copyright Moreton Bay Regional Council 2019

DCDB (Version April 2016) is reproduced with the permission of the State of Queensland



OM-34 TNC Overlay Map



PLANNING SCHEME
OVERLAY MAP - TRANSPORT NOISE CORRIDOR

- Property boundaries
- Noise corridor - State-controlled road (MANDATORY area)
 - Mandatory Category 1 - 58 dB (A)
 - Mandatory Category 2 - 63 dB (A)
 - Mandatory Category 3 - 68 dB (A)
 - Mandatory Category 4 - 73 dB (A)
- Noise corridor - State-controlled road (VOLUNTARY area)
 - Voluntary Category 1 - 58 dB (A)
 - Voluntary Category 2 - 63 dB (A)
 - Voluntary Category 3 - 68 dB (A)
 - Voluntary Category 4 - 73 dB (A)
- Noise corridor - rail network
 - Rail Category 1 - 70 dB (A)
 - Rail Category 2 - 75 dB (A)
 - Rail Category 3 - 80 dB (A)
 - Rail Category 4 - 85 dB (A)

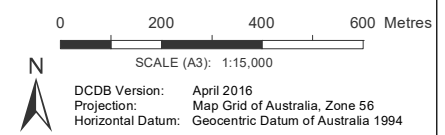
Please read the following notes about this map:
This map is for information purposes only and does not have associated development requirements in the planning scheme.

New development located within a Transport Noise Corridor must satisfy the requirements of the Queensland Development Code MP 4.4 Buildings in a transport noise corridor.

Interested persons may obtain details about the transport noise corridor and the levels of noise from Council or the Department of Housing and Public Works (www.hpw.qld.gov.au).

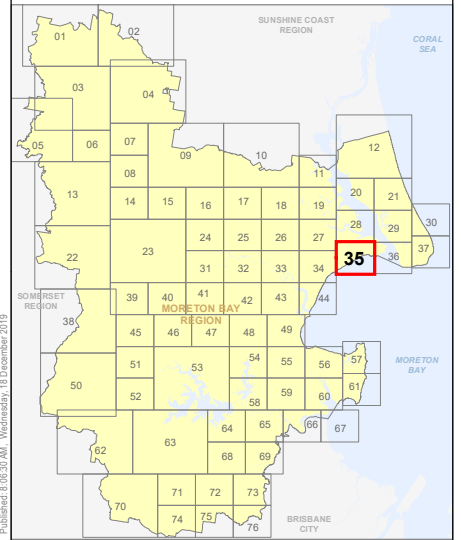
For further information regarding this overlay map, please refer to the Overlay information sheet on Council's planning scheme website (www.moretonbay.qld.gov.au/mbrplanningscheme) or contact council on 3205 0555.

Effective 29 January 2020

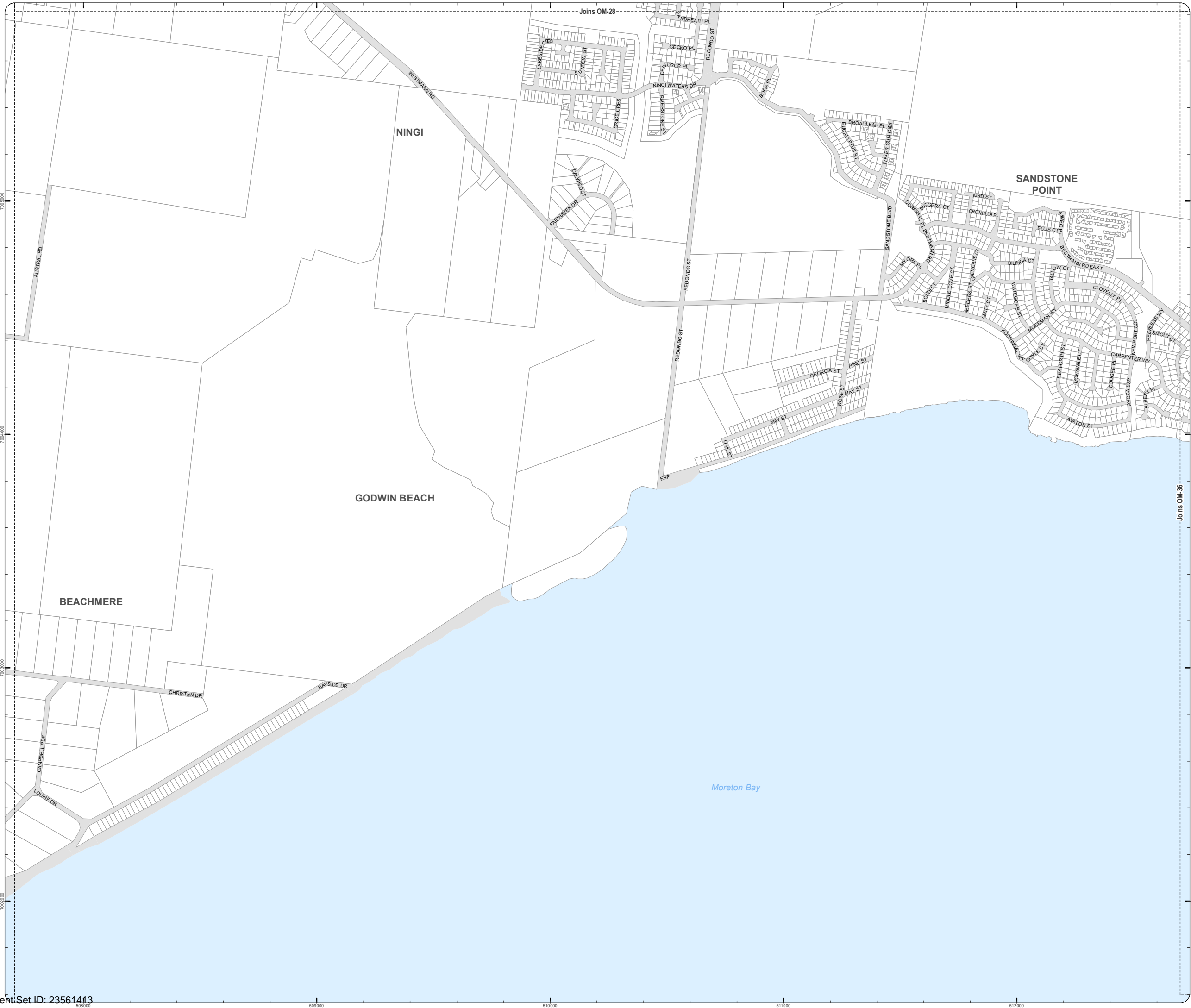


DISCLAIMER: Some of the information shown in this document has been provided to Council from external third parties. Council makes no representation and gives no warranty about the accuracy, reliability, completeness or suitability for any particular purpose of the information. Persons should not rely on the information shown in this document to make any decision with financial or legal implications and should instead rely on their own enquiries. To the full extent that it is able to do so in law, Council disclaims all liability (including liability in negligence) for all costs, losses and damages (including indirect and consequential costs, losses and damages) caused by or arising from anyone using or relying on the information shown in this document for any purpose whatsoever. © Copyright Moreton Bay Regional Council 2019

DCDB (Version April 2016) is reproduced with the permission of the State of Queensland



**OM-35 TNC
Overlay Map**



PLANNING SCHEME
OVERLAY MAP - TRANSPORT NOISE CORRIDOR

- Property boundaries
- Noise corridor - State-controlled road (MANDATORY area)**
 - Mandatory Category 1 - 58 dB (A)
 - Mandatory Category 2 - 63 dB (A)
 - Mandatory Category 3 - 68 dB (A)
 - Mandatory Category 4 - 73 dB (A)
- Noise corridor - State-controlled road (VOLUNTARY area)**
 - Voluntary Category 1 - 58 dB (A)
 - Voluntary Category 2 - 63 dB (A)
 - Voluntary Category 3 - 68 dB (A)
 - Voluntary Category 4 - 73 dB (A)
- Noise corridor - rail network**
 - Rail Category 1 - 70 dB (A)
 - Rail Category 2 - 75 dB (A)
 - Rail Category 3 - 80 dB (A)
 - Rail Category 4 - 85 dB (A)

Please read the following notes about this map:

This map is for information purposes only and does not have associated development requirements in the planning scheme.

New development located within a Transport Noise Corridor must satisfy the requirements of the Queensland Development Code MP 4.4 Buildings in a transport noise corridor.

Interested persons may obtain details about the transport noise corridor and the levels of noise from Council or the Department of Housing and Public Works (www.hpw.qld.gov.au).

For further information regarding this overlay map, please refer to the Overlay information sheet on Council's planning scheme website (www.moretonbay.qld.gov.au/mbrplanningscheme) or contact council on 3205 0555.

Effective 29 January 2020

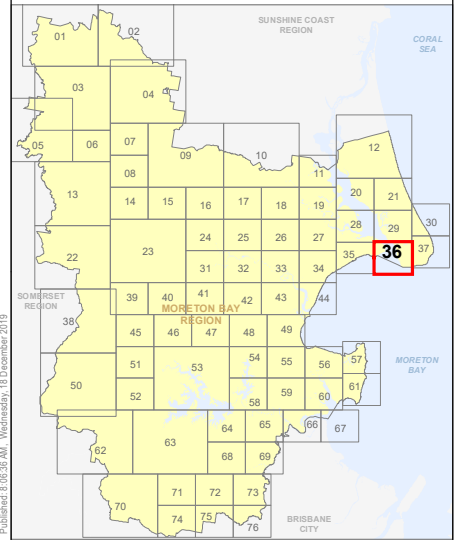
0 200 400 600 Metres

SCALE (A3): 1:15,000

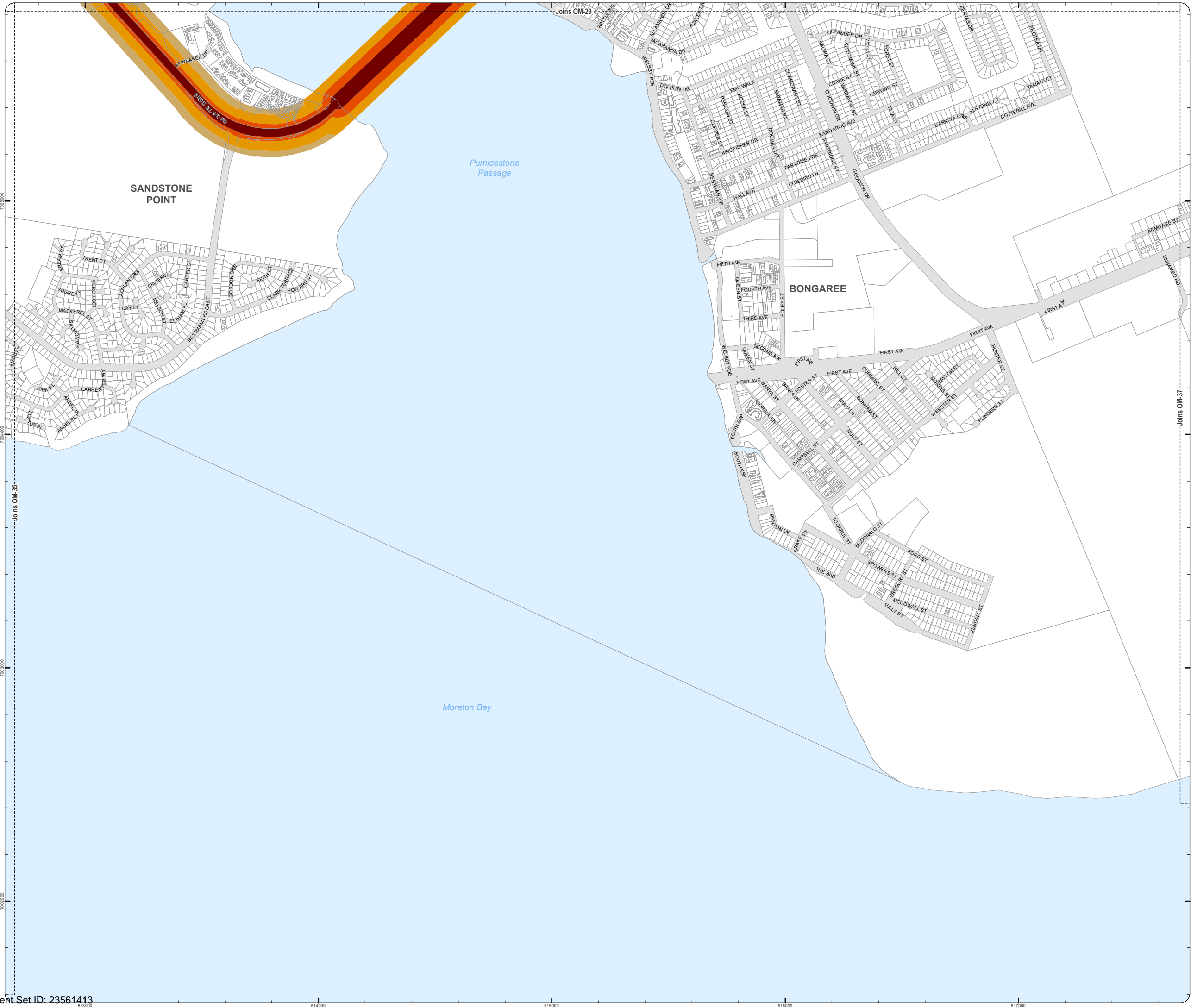
DCDB Version: April 2016
Projection: Map Grid of Australia, Zone 56
Horizontal Datum: Geocentric Datum of Australia 1994

DISCLAIMER: Some of the information shown in this document has been provided to Council from external third parties. Council makes no representation and gives no warranty about the accuracy, reliability, completeness or suitability for any particular purpose of the information. Persons should not rely on the information shown in this document to make any decision with financial or legal implications and should instead rely on their own enquiries. To the full extent that it is able to do so in law, Council disclaims all liability (including liability in negligence) for all costs, losses and damages (including indirect and consequential costs, losses and damages) caused by or arising from anyone using or relying on the information shown in this document for any purpose whatsoever. © Copyright Moreton Bay Regional Council 2019

DCDB (Version April 2016) is reproduced with the permission of the State of Queensland



OM-36 TNC
Overlay Map



PLANNING SCHEME
OVERLAY MAP - TRANSPORT NOISE CORRIDOR

- Property boundaries
- Noise corridor - State-controlled road (MANDATORY area)
 - Mandatory Category 1 - 58 dB (A)
 - Mandatory Category 2 - 63 dB (A)
 - Mandatory Category 3 - 68 dB (A)
 - Mandatory Category 4 - 73 dB (A)
- Noise corridor - State-controlled road (VOLUNTARY area)
 - Voluntary Category 1 - 58 dB (A)
 - Voluntary Category 2 - 63 dB (A)
 - Voluntary Category 3 - 68 dB (A)
 - Voluntary Category 4 - 73 dB (A)
- Noise corridor - rail network
 - Rail Category 1 - 70 dB (A)
 - Rail Category 2 - 75 dB (A)
 - Rail Category 3 - 80 dB (A)
 - Rail Category 4 - 85 dB (A)

Please read the following notes about this map:

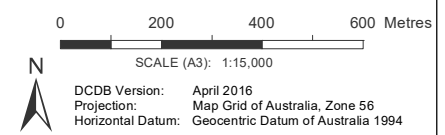
This map is for information purposes only and does not have associated development requirements in the planning scheme.

New development located within a Transport Noise Corridor must satisfy the requirements of the Queensland Development Code MP 4.4 Buildings in a transport noise corridor.

Interested persons may obtain details about the transport noise corridor and the levels of noise from Council or the Department of Housing and Public Works (www.hpw.qld.gov.au).

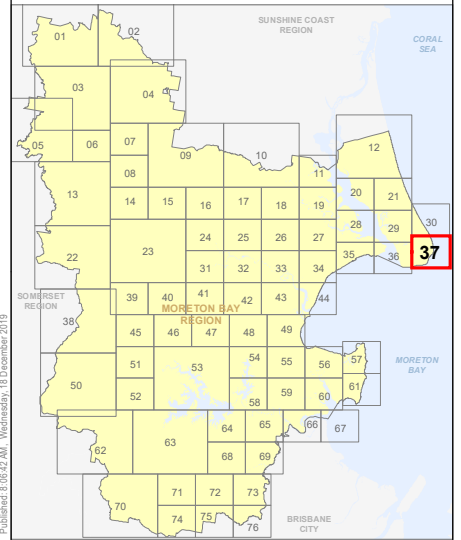
For further information regarding this overlay map, please refer to the Overlay information sheet on Council's planning scheme website (www.moretonbay.qld.gov.au/mbrplanningscheme) or contact council on 3205 0555.

Effective 29 January 2020



DISCLAIMER: Some of the information shown in this document has been provided to Council from external third parties. Council makes no representation and gives no warranty about the accuracy, reliability, completeness or suitability for any particular purpose of the information. Persons should not rely on the information shown in this document to make any decision with financial or legal implications and should instead rely on their own enquiries. To the full extent that it is able to do so in law, Council disclaims all liability (including liability in negligence) for all costs, losses and damages (including indirect and consequential costs, losses and damages) caused by or arising from anyone using or relying on the information shown in this document for any purpose whatsoever. © Copyright Moreton Bay Regional Council 2019

DCDB (Version April 2016) is reproduced with the permission of the State of Queensland



PLANNING SCHEME
OVERLAY MAP - TRANSPORT NOISE CORRIDOR

- Property boundaries
- Noise corridor - State-controlled road (MANDATORY area)
 - Mandatory Category 1 - 58 dB (A)
 - Mandatory Category 2 - 63 dB (A)
 - Mandatory Category 3 - 68 dB (A)
 - Mandatory Category 4 - 73 dB (A)
- Noise corridor - State-controlled road (VOLUNTARY area)
 - Voluntary Category 1 - 58 dB (A)
 - Voluntary Category 2 - 63 dB (A)
 - Voluntary Category 3 - 68 dB (A)
 - Voluntary Category 4 - 73 dB (A)
- Noise corridor - rail network
 - Rail Category 1 - 70 dB (A)
 - Rail Category 2 - 75 dB (A)
 - Rail Category 3 - 80 dB (A)
 - Rail Category 4 - 85 dB (A)

Please read the following notes about this map:

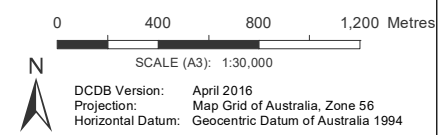
This map is for information purposes only and does not have associated development requirements in the planning scheme.

New development located within a Transport Noise Corridor must satisfy the requirements of the Queensland Development Code MP 4.4 Buildings in a transport noise corridor.

Interested persons may obtain details about the transport noise corridor and the levels of noise from Council or the Department of Housing and Public Works (www.hpw.qld.gov.au).

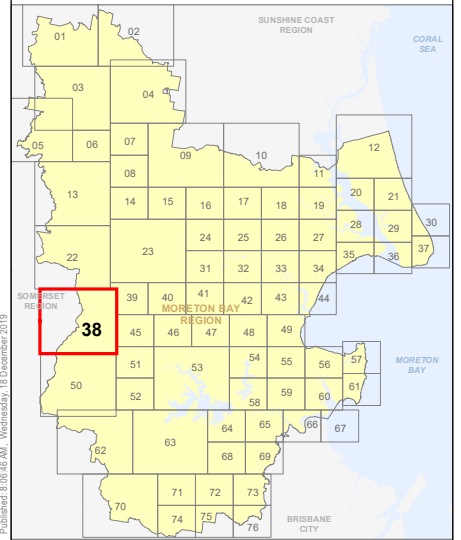
For further information regarding this overlay map, please refer to the Overlay information sheet on Council's planning scheme website (www.moretonbay.qld.gov.au/mbrplanningscheme) or contact council on 3205 0555.

Effective 29 January 2020

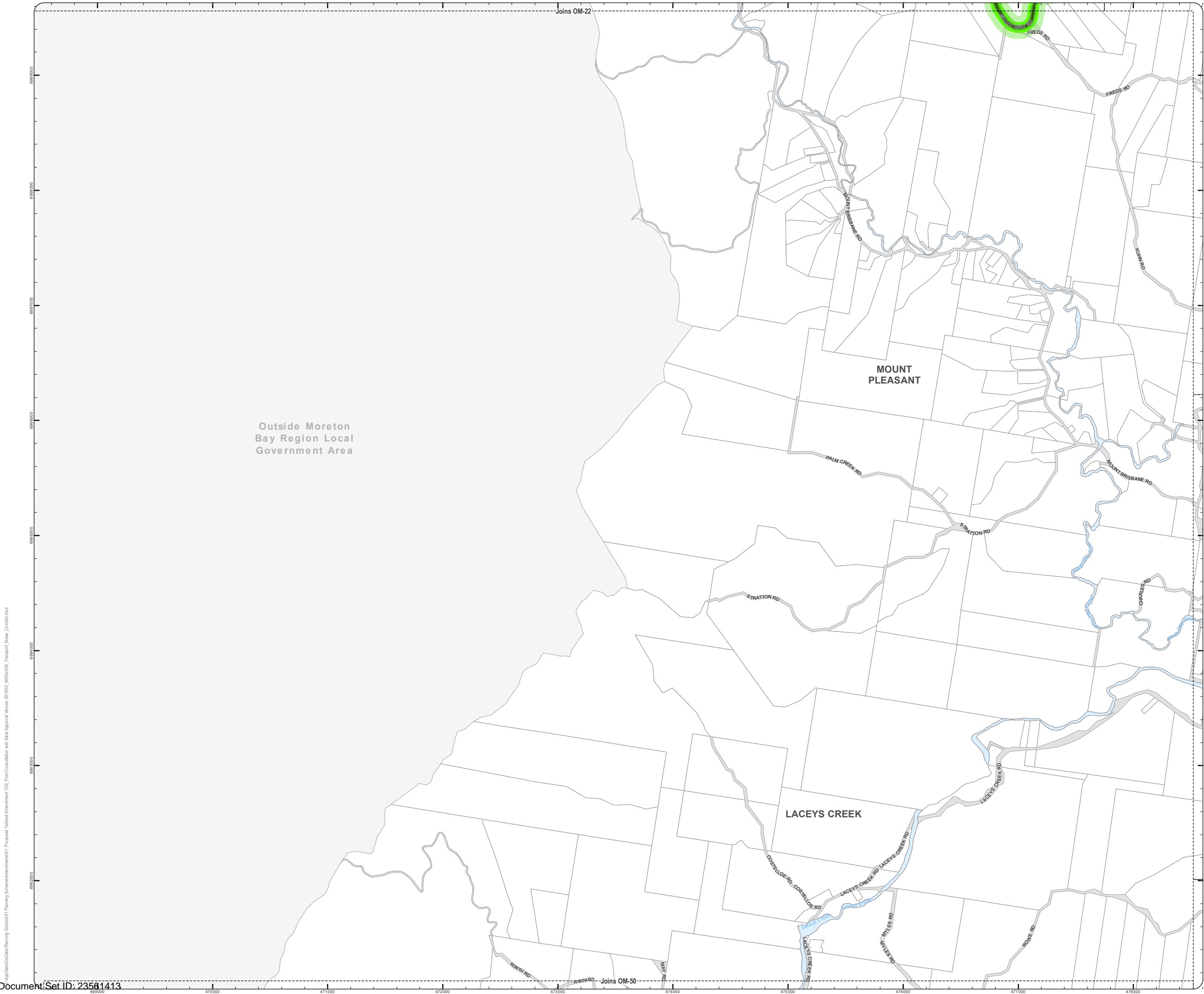


DISCLAIMER: Some of the information shown in this document has been provided to Council from external third parties. Council makes no representation and gives no warranty about the accuracy, reliability, completeness or suitability for any particular purpose of the information. Persons should not rely on the information shown in this document to make any decision with financial or legal implications and should instead rely on their own enquiries. To the full extent that it is able to do so in law, Council disclaims all liability (including liability in negligence) for all costs, losses and damages (including indirect and consequential costs, losses and damages) caused by or arising from anyone using or relying on the information shown in this document for any purpose whatsoever. © Copyright Moreton Bay Regional Council 2019

DCDB (Version April 2016) is reproduced with the permission of the State of Queensland



OM-38 TNC Overlay Map



PLANNING SCHEME
OVERLAY MAP - TRANSPORT NOISE CORRIDOR

- Property boundaries
- Noise corridor - State-controlled road (MANDATORY area)**
 - Mandatory Category 1 - 58 dB (A)
 - Mandatory Category 2 - 63 dB (A)
 - Mandatory Category 3 - 68 dB (A)
 - Mandatory Category 4 - 73 dB (A)
- Noise corridor - State-controlled road (VOLUNTARY area)**
 - Voluntary Category 1 - 58 dB (A)
 - Voluntary Category 2 - 63 dB (A)
 - Voluntary Category 3 - 68 dB (A)
 - Voluntary Category 4 - 73 dB (A)
- Noise corridor - rail network**
 - Rail Category 1 - 70 dB (A)
 - Rail Category 2 - 75 dB (A)
 - Rail Category 3 - 80 dB (A)
 - Rail Category 4 - 85 dB (A)

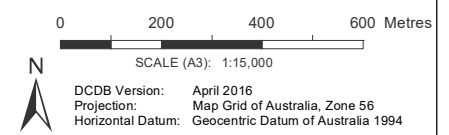
Please read the following notes about this map:
This map is for information purposes only and does not have associated development requirements in the planning scheme.

New development located within a Transport Noise Corridor must satisfy the requirements of the Queensland Development Code MP 4.4 Buildings in a transport noise corridor.

Interested persons may obtain details about the transport noise corridor and the levels of noise from Council or the Department of Housing and Public Works (www.hpw.qld.gov.au).

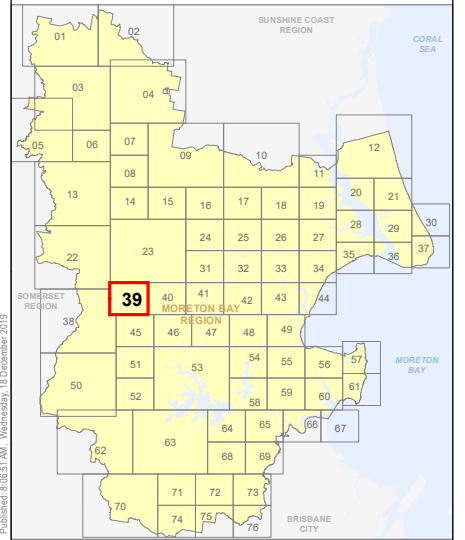
For further information regarding this overlay map, please refer to the Overlay information sheet on Council's planning scheme website (www.moretonbay.qld.gov.au/mbrplanningscheme) or contact council on 3205 0555.

Effective 29 January 2020

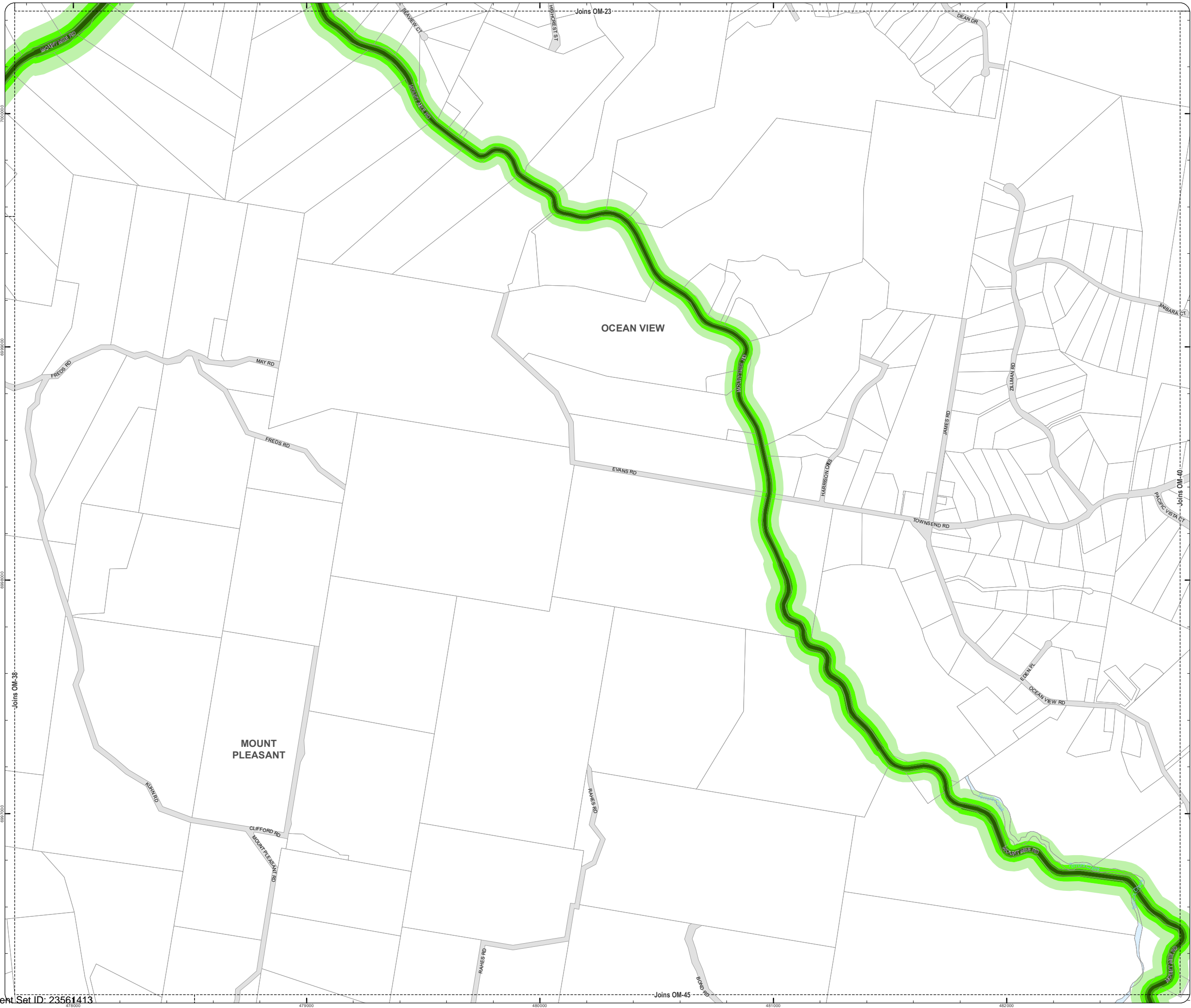


DISCLAIMER: Some of the information shown in this document has been provided to Council from external third parties. Council makes no representation and gives no warranty about the accuracy, reliability, completeness or suitability for any particular purpose of the information. Persons should not rely on the information shown in this document to make any decision with financial or legal implications and should instead rely on their own enquiries. To the full extent that it is able to do so in law, Council disclaims all liability (including liability in negligence) for all costs, losses and damages (including indirect and consequential costs, losses and damages) caused by or arising from anyone using or relying on the information shown in this document for any purpose whatsoever. © Copyright Moreton Bay Regional Council 2019

DCDB (Version April 2016) is reproduced with the permission of the State of Queensland



**OM-39 TNC
Overlay Map**



PLANNING SCHEME
OVERLAY MAP - TRANSPORT NOISE CORRIDOR

- Property boundaries
- Noise corridor - State-controlled road (MANDATORY area)**
 - Mandatory Category 1 - 58 dB (A)
 - Mandatory Category 2 - 63 dB (A)
 - Mandatory Category 3 - 68 dB (A)
 - Mandatory Category 4 - 73 dB (A)
- Noise corridor - State-controlled road (VOLUNTARY area)**
 - Voluntary Category 1 - 58 dB (A)
 - Voluntary Category 2 - 63 dB (A)
 - Voluntary Category 3 - 68 dB (A)
 - Voluntary Category 4 - 73 dB (A)
- Noise corridor - rail network**
 - Rail Category 1 - 70 dB (A)
 - Rail Category 2 - 75 dB (A)
 - Rail Category 3 - 80 dB (A)
 - Rail Category 4 - 85 dB (A)

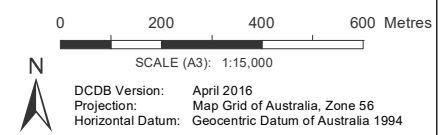
Please read the following notes about this map:
This map is for information purposes only and does not have associated development requirements in the planning scheme.

New development located within a Transport Noise Corridor must satisfy the requirements of the Queensland Development Code MP 4.4 Buildings in a transport noise corridor.

Interested persons may obtain details about the transport noise corridor and the levels of noise from Council or the Department of Housing and Public Works (www.hpw.qld.gov.au).

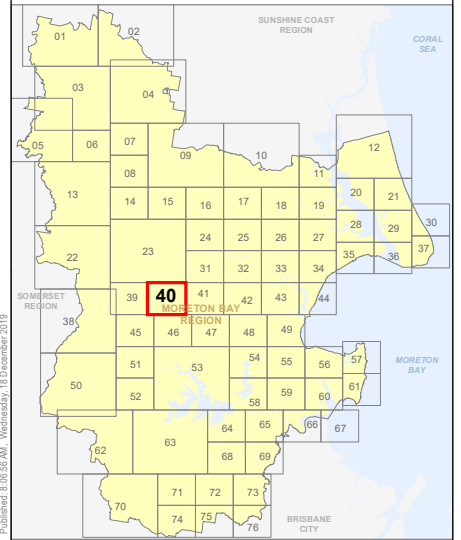
For further information regarding this overlay map, please refer to the Overlay information sheet on Council's planning scheme website (www.moretonbay.qld.gov.au/mbrplanningscheme) or contact council on 3205 0555.

Effective 29 January 2020



DISCLAIMER: Some of the information shown in this document has been provided to Council from external third parties. Council makes no representation and gives no warranty about the accuracy, reliability, completeness or suitability for any particular purpose of the information. Persons should not rely on the information shown in this document to make any decision with financial or legal implications and should instead rely on their own enquiries. To the full extent that it is able to do so in law, Council disclaims all liability (including liability in negligence) for all costs, losses and damages (including indirect and consequential costs, losses and damages) caused by or arising from anyone using or relying on the information shown in this document for any purpose whatsoever. © Copyright Moreton Bay Regional Council 2019

DCDB (Version April 2016) is reproduced with the permission of the State of Queensland



**OM-40 TNC
Overlay Map**



PLANNING SCHEME
OVERLAY MAP - TRANSPORT NOISE CORRIDOR

- Property boundaries
- Noise corridor - State-controlled road (MANDATORY area)
 - Mandatory Category 1 - 58 dB (A)
 - Mandatory Category 2 - 63 dB (A)
 - Mandatory Category 3 - 68 dB (A)
 - Mandatory Category 4 - 73 dB (A)
- Noise corridor - State-controlled road (VOLUNTARY area)
 - Voluntary Category 1 - 58 dB (A)
 - Voluntary Category 2 - 63 dB (A)
 - Voluntary Category 3 - 68 dB (A)
 - Voluntary Category 4 - 73 dB (A)
- Noise corridor - rail network
 - Rail Category 1 - 70 dB (A)
 - Rail Category 2 - 75 dB (A)
 - Rail Category 3 - 80 dB (A)
 - Rail Category 4 - 85 dB (A)

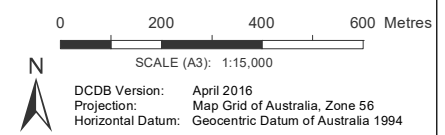
Please read the following notes about this map:
This map is for information purposes only and does not have associated development requirements in the planning scheme.

New development located within a Transport Noise Corridor must satisfy the requirements of the Queensland Development Code MP 4.4 Buildings in a transport noise corridor.

Interested persons may obtain details about the transport noise corridor and the levels of noise from Council or the Department of Housing and Public Works (www.hpw.qld.gov.au).

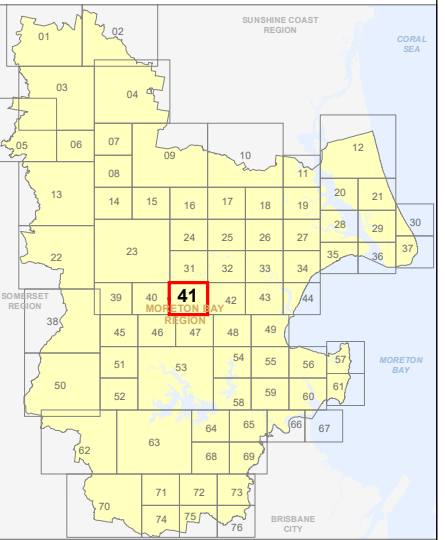
For further information regarding this overlay map, please refer to the Overlay information sheet on Council's planning scheme website (www.moretonbay.qld.gov.au/mbrplanningscheme) or contact council on 3205 0555.

Effective 29 January 2020

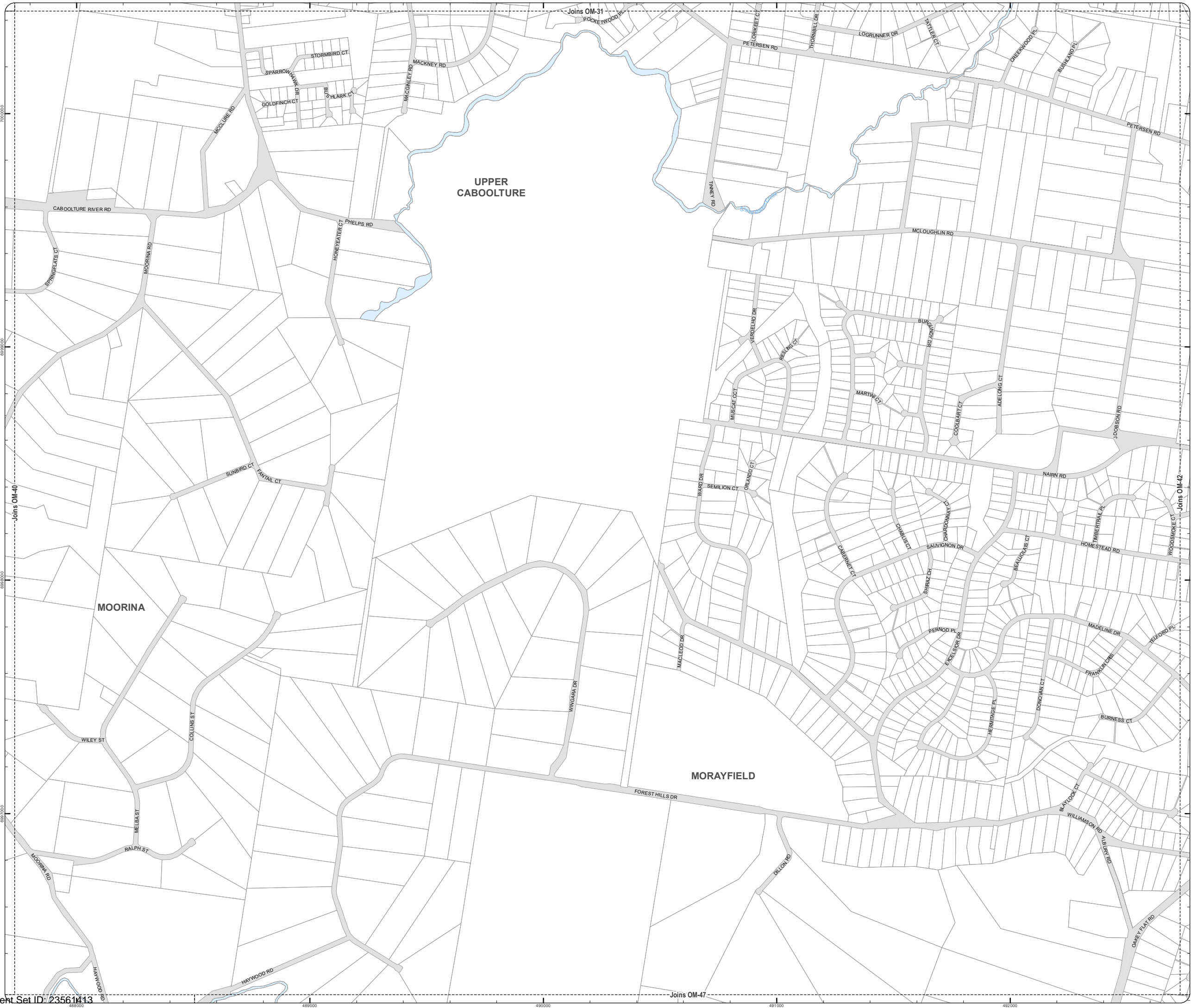


DISCLAIMER: Some of the information shown in this document has been provided to Council from external third parties. Council makes no representation and gives no warranty about the accuracy, reliability, completeness or suitability for any particular purpose of the information. Persons should not rely on the information shown in this document to make any decision with financial or legal implications and should instead rely on their own enquiries. To the full extent that it is able to do so in law, Council disclaims all liability (including liability in negligence) for all costs, losses and damages (including indirect and consequential costs, losses and damages) caused by or arising from anyone using or relying on the information shown in this document for any purpose whatsoever. © Copyright Moreton Bay Regional Council 2019

DCDB (Version April 2016) is reproduced with the permission of the State of Queensland



**OM-41 TNC
Overlay Map**



PLANNING SCHEME
OVERLAY MAP - TRANSPORT NOISE CORRIDOR

□ Property boundaries

Noise corridor - State-controlled road (MANDATORY area)

- Mandatory Category 1 - 58 dB (A)
- Mandatory Category 2 - 63 dB (A)
- Mandatory Category 3 - 68 dB (A)
- Mandatory Category 4 - 73 dB (A)

Noise corridor - State-controlled road (VOLUNTARY area)

- Voluntary Category 1 - 58 dB (A)
- Voluntary Category 2 - 63 dB (A)
- Voluntary Category 3 - 68 dB (A)
- Voluntary Category 4 - 73 dB (A)

Noise corridor - rail network

- Rail Category 1 - 70 dB (A)
- Rail Category 2 - 75 dB (A)
- Rail Category 3 - 80 dB (A)
- Rail Category 4 - 85 dB (A)

Please read the following notes about this map:

This map is for information purposes only and does not have associated development requirements in the planning scheme.

New development located within a Transport Noise Corridor must satisfy the requirements of the Queensland Development Code MP 4.4 Buildings in a transport noise corridor.

Interested persons may obtain details about the transport noise corridor and the levels of noise from Council or the Department of Housing and Public Works (www.hpw.qld.gov.au).

For further information regarding this overlay map, please refer to the Overlay information sheet on Council's planning scheme website (www.moretonbay.qld.gov.au/mbrplanningscheme) or contact council on 3205 0555.

Effective 29 January 2020

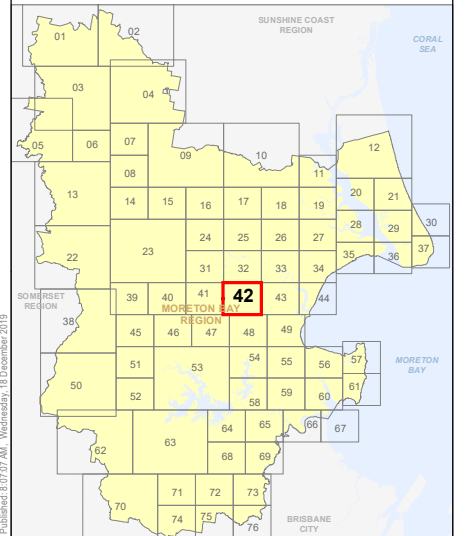


SCALE (A3): 1:15,000

DCDB Version: April 2016
Projection: Map Grid of Australia, Zone 56
Horizontal Datum: Geocentric Datum of Australia 1994

DISCLAIMER: Some of the information shown in this document has been provided to Council from external third parties. Council makes no representation and gives no warranty about the accuracy, reliability, completeness or suitability for any particular purpose of the information. Persons should not rely on the information shown in this document to make any decision with financial or legal implications and should instead rely on their own enquiries. To the full extent that it is able to do so in law, Council disclaims all liability (including liability in negligence) for all costs, losses and damages (including indirect and consequential costs, losses and damages) caused by or arising from anyone using or relying on the information shown in this document for any purpose whatsoever. © Copyright Moreton Bay Regional Council 2019

DCDB (Version April 2016) is reproduced with the permission of the State of Queensland



**OM-42 TNC
Overlay Map**

Published 5:07:07 AM, Wednesday, 8 December 2019



PLANNING SCHEME
OVERLAY MAP - TRANSPORT NOISE CORRIDOR

- Property boundaries
- Noise corridor - State-controlled road (MANDATORY area)
 - Mandatory Category 1 - 58 dB (A)
 - Mandatory Category 2 - 63 dB (A)
 - Mandatory Category 3 - 68 dB (A)
 - Mandatory Category 4 - 73 dB (A)
- Noise corridor - State-controlled road (VOLUNTARY area)
 - Voluntary Category 1 - 58 dB (A)
 - Voluntary Category 2 - 63 dB (A)
 - Voluntary Category 3 - 68 dB (A)
 - Voluntary Category 4 - 73 dB (A)
- Noise corridor - rail network
 - Rail Category 1 - 70 dB (A)
 - Rail Category 2 - 75 dB (A)
 - Rail Category 3 - 80 dB (A)
 - Rail Category 4 - 85 dB (A)

Please read the following notes about this map:

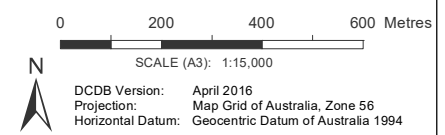
This map is for information purposes only and does not have associated development requirements in the planning scheme.

New development located within a Transport Noise Corridor must satisfy the requirements of the Queensland Development Code MP 4.4 Buildings in a transport noise corridor.

Interested persons may obtain details about the transport noise corridor and the levels of noise from Council or the Department of Housing and Public Works (www.hpw.qld.gov.au).

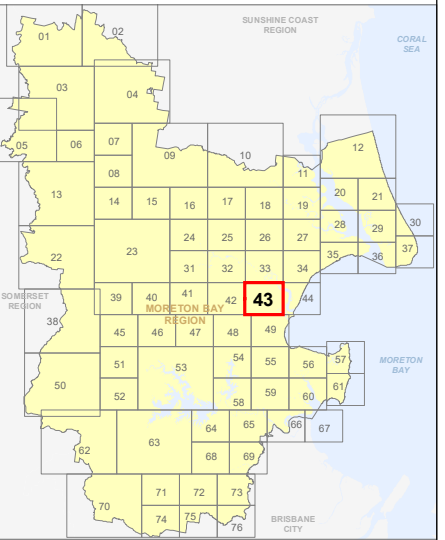
For further information regarding this overlay map, please refer to the Overlay information sheet on Council's planning scheme website (www.moretonbay.qld.gov.au/mbrplanningscheme) or contact council on 3205 0555.

Effective 29 January 2020



DISCLAIMER: Some of the information shown in this document has been provided to Council from external third parties. Council makes no representation and gives no warranty about the accuracy, reliability, completeness or suitability for any particular purpose of the information. Persons should not rely on the information shown in this document to make any decision with financial or legal implications and should instead rely on their own enquiries. To the full extent that it is able to do so in law, Council disclaims all liability (including liability in negligence) for all costs, losses and damages (including indirect and consequential costs, losses and damages) caused by or arising from anyone using or relying on the information shown in this document for any purpose whatsoever. © Copyright Moreton Bay Regional Council 2019

DCDB (Version April 2016) is reproduced with the permission of the State of Queensland



PLANNING SCHEME
OVERLAY MAP - TRANSPORT NOISE CORRIDOR

- Property boundaries
- Noise corridor - State-controlled road (MANDATORY area)
 - Mandatory Category 1 - 58 dB (A)
 - Mandatory Category 2 - 63 dB (A)
 - Mandatory Category 3 - 68 dB (A)
 - Mandatory Category 4 - 73 dB (A)
- Noise corridor - State-controlled road (VOLUNTARY area)
 - Voluntary Category 1 - 58 dB (A)
 - Voluntary Category 2 - 63 dB (A)
 - Voluntary Category 3 - 68 dB (A)
 - Voluntary Category 4 - 73 dB (A)
- Noise corridor - rail network
 - Rail Category 1 - 70 dB (A)
 - Rail Category 2 - 75 dB (A)
 - Rail Category 3 - 80 dB (A)
 - Rail Category 4 - 85 dB (A)

Please read the following notes about this map:

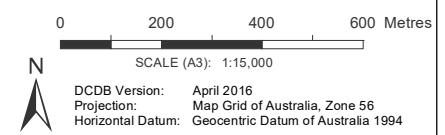
This map is for information purposes only and does not have associated development requirements in the planning scheme.

New development located within a Transport Noise Corridor must satisfy the requirements of the Queensland Development Code MP 4.4 Buildings in a transport noise corridor.

Interested persons may obtain details about the transport noise corridor and the levels of noise from Council or the Department of Housing and Public Works (www.hpw.qld.gov.au).

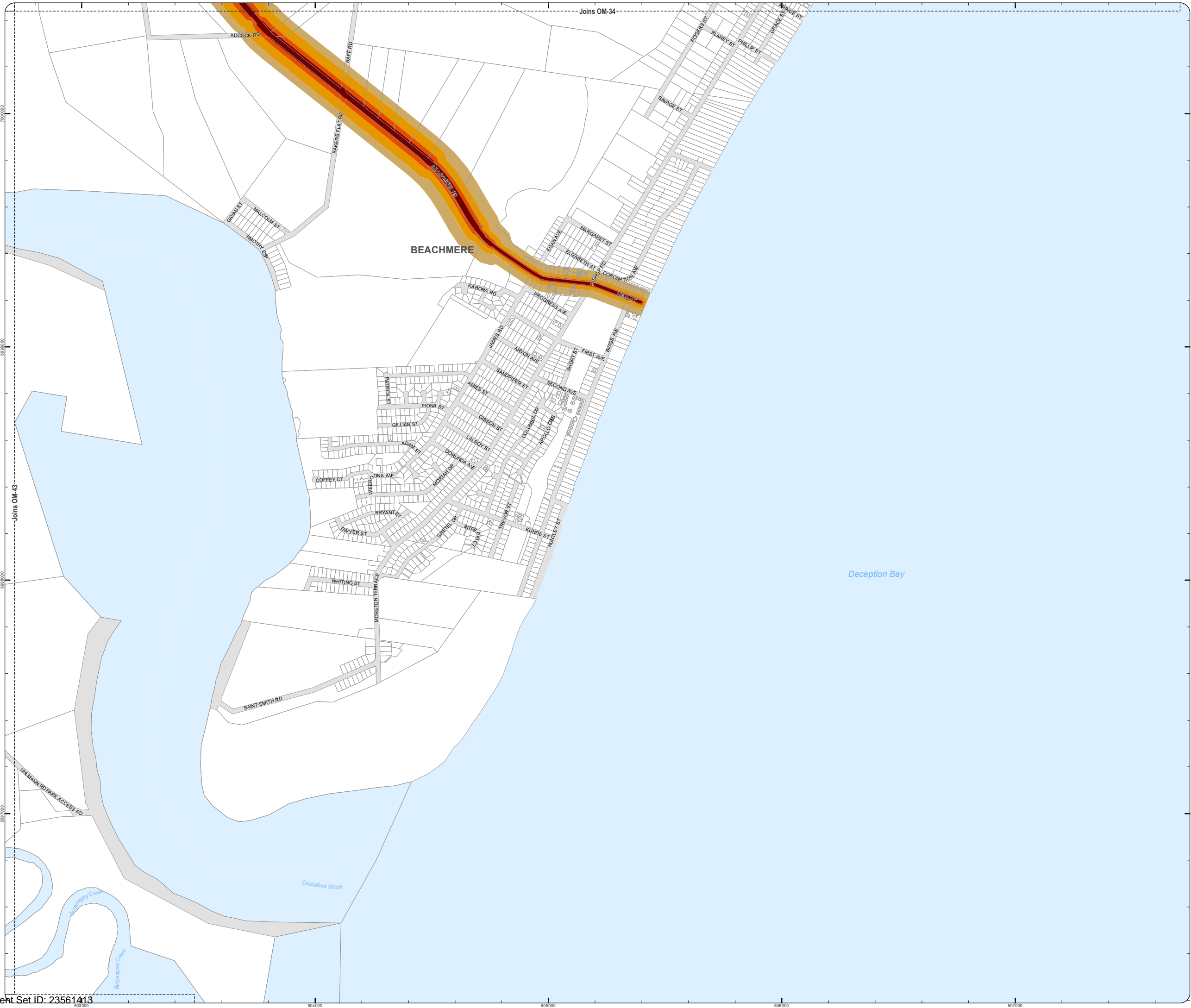
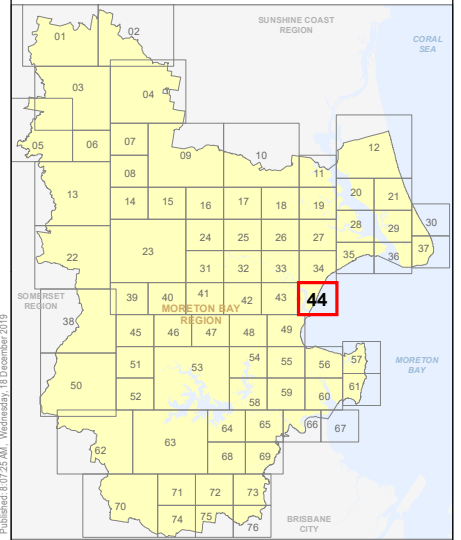
For further information regarding this overlay map, please refer to the Overlay information sheet on Council's planning scheme website (www.moretonbay.qld.gov.au/mbrplanningscheme) or contact council on 3205 0555.

Effective 29 January 2020



DISCLAIMER: Some of the information shown in this document has been provided to Council from external third parties. Council makes no representation and gives no warranty about the accuracy, reliability, completeness or suitability for any particular purpose of the information. Persons should not rely on the information shown in this document to make any decision with financial or legal implications and should instead rely on their own enquiries. To the full extent that it is able to do so in law, Council disclaims all liability (including liability in negligence) for all costs, losses and damages (including indirect and consequential costs, losses and damages) caused by or arising from anyone using or relying on the information shown in this document for any purpose whatsoever. © Copyright Moreton Bay Regional Council 2019

DCDB (Version April 2016) is reproduced with the permission of the State of Queensland



PLANNING SCHEME
OVERLAY MAP - TRANSPORT NOISE CORRIDOR

- Property boundaries
- Noise corridor - State-controlled road (MANDATORY area)
 - Mandatory Category 1 - 58 dB (A)
 - Mandatory Category 2 - 63 dB (A)
 - Mandatory Category 3 - 68 dB (A)
 - Mandatory Category 4 - 73 dB (A)
- Noise corridor - State-controlled road (VOLUNTARY area)
 - Voluntary Category 1 - 58 dB (A)
 - Voluntary Category 2 - 63 dB (A)
 - Voluntary Category 3 - 68 dB (A)
 - Voluntary Category 4 - 73 dB (A)
- Noise corridor - rail network
 - Rail Category 1 - 70 dB (A)
 - Rail Category 2 - 75 dB (A)
 - Rail Category 3 - 80 dB (A)
 - Rail Category 4 - 85 dB (A)

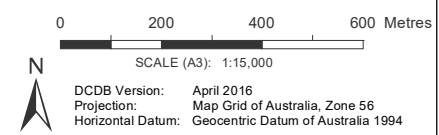
Please read the following notes about this map:
This map is for information purposes only and does not have associated development requirements in the planning scheme.

New development located within a Transport Noise Corridor must satisfy the requirements of the Queensland Development Code MP 4.4 Buildings in a transport noise corridor.

Interested persons may obtain details about the transport noise corridor and the levels of noise from Council or the Department of Housing and Public Works (www.hpw.qld.gov.au).

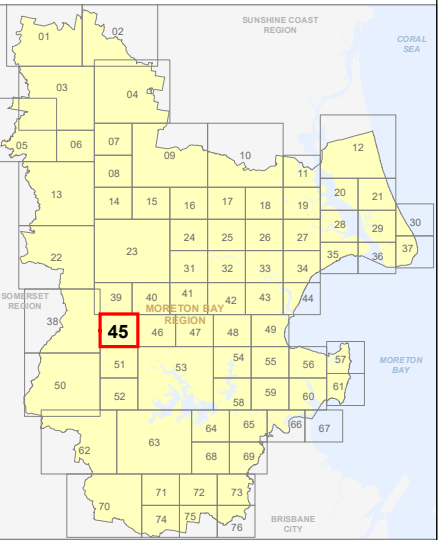
For further information regarding this overlay map, please refer to the Overlay information sheet on Council's planning scheme website (www.moretonbay.qld.gov.au/mbrplanningscheme) or contact council on 3205 0555.

Effective 29 January 2020

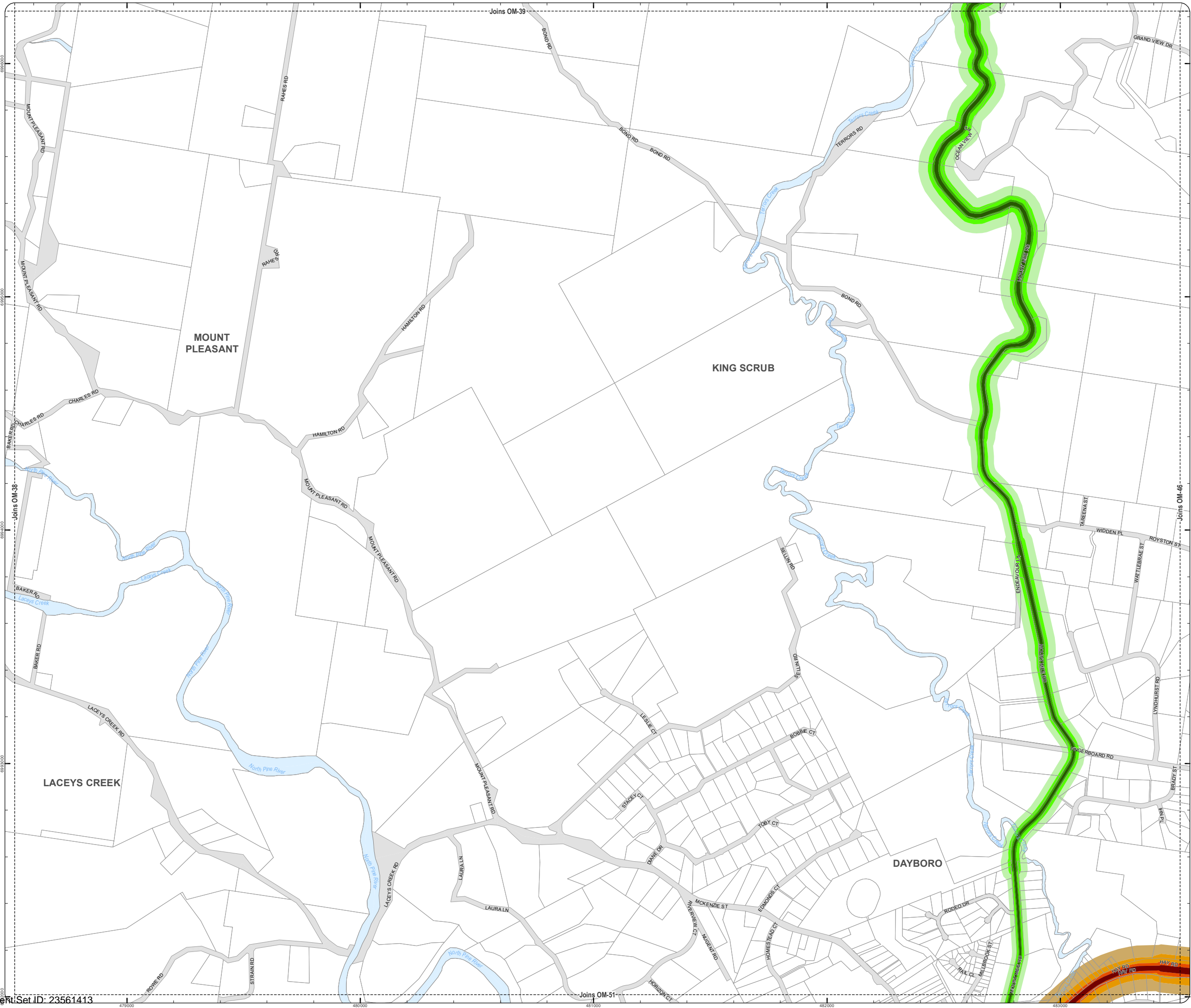


DISCLAIMER: Some of the information shown in this document has been provided to Council from external third parties. Council makes no representation and gives no warranty about the accuracy, reliability, completeness or suitability for any particular purpose of the information. Persons should not rely on the information shown in this document to make any decision with financial or legal implications and should instead rely on their own enquiries. To the full extent that it is able to do so in law, Council disclaims all liability (including liability in negligence) for all costs, losses and damages (including indirect and consequential costs, losses and damages) caused by or arising from anyone using or relying on the information shown in this document for any purpose whatsoever.
© Copyright Moreton Bay Regional Council 2019

DCDB (Version April 2016) is reproduced with the permission of the State of Queensland



Published 8:07:30 AM, Wednesday, 8 December 2019



PLANNING SCHEME
OVERLAY MAP - TRANSPORT NOISE CORRIDOR

- Property boundaries
- Noise corridor - State-controlled road (MANDATORY area)
 - Mandatory Category 1 - 58 dB (A)
 - Mandatory Category 2 - 63 dB (A)
 - Mandatory Category 3 - 68 dB (A)
 - Mandatory Category 4 - 73 dB (A)
- Noise corridor - State-controlled road (VOLUNTARY area)
 - Voluntary Category 1 - 58 dB (A)
 - Voluntary Category 2 - 63 dB (A)
 - Voluntary Category 3 - 68 dB (A)
 - Voluntary Category 4 - 73 dB (A)
- Noise corridor - rail network
 - Rail Category 1 - 70 dB (A)
 - Rail Category 2 - 75 dB (A)
 - Rail Category 3 - 80 dB (A)
 - Rail Category 4 - 85 dB (A)

Please read the following notes about this map:

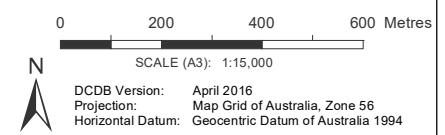
This map is for information purposes only and does not have associated development requirements in the planning scheme.

New development located within a Transport Noise Corridor must satisfy the requirements of the Queensland Development Code MP 4.4 Buildings in a transport noise corridor.

Interested persons may obtain details about the transport noise corridor and the levels of noise from Council or the Department of Housing and Public Works (www.hpw.qld.gov.au).

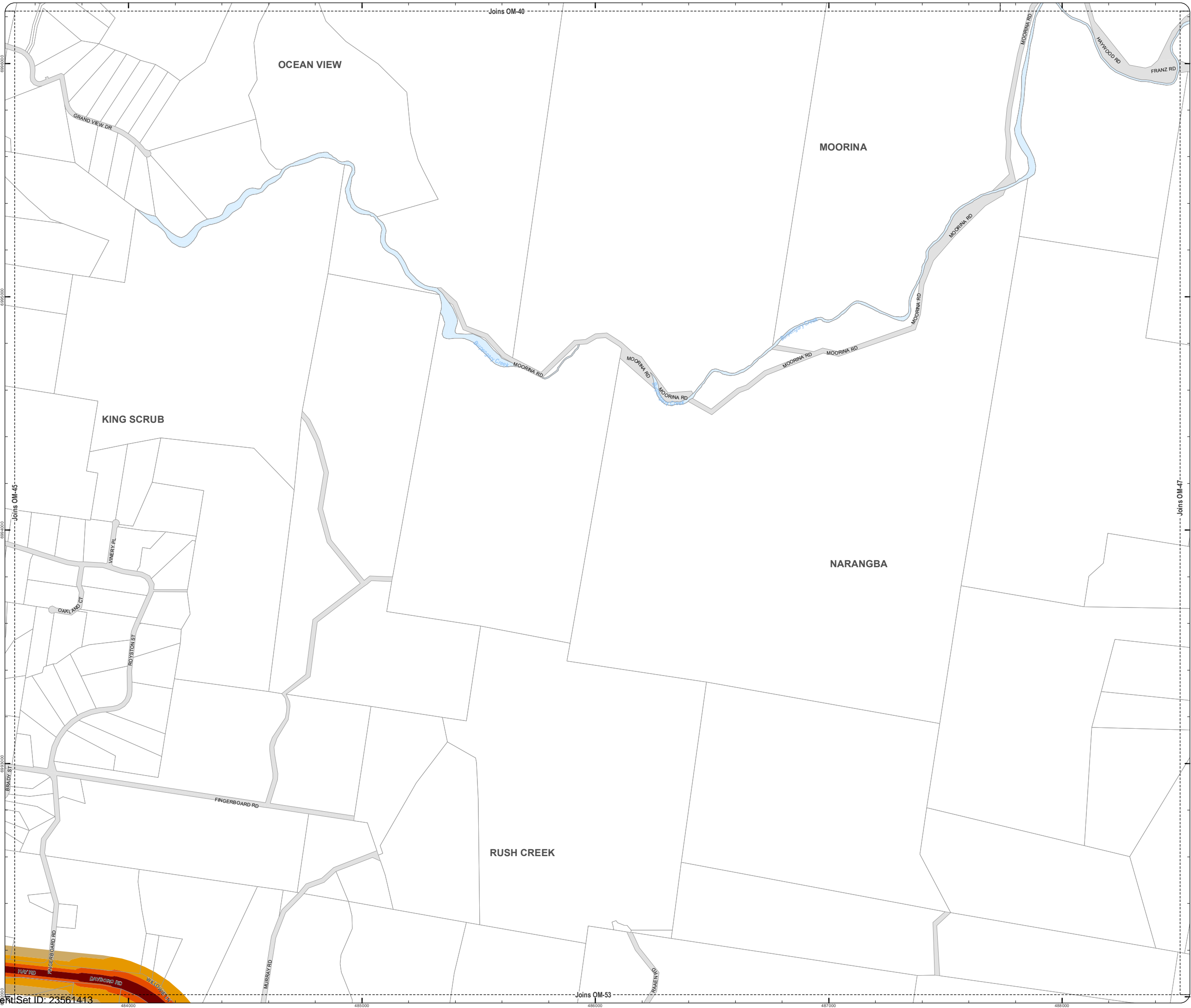
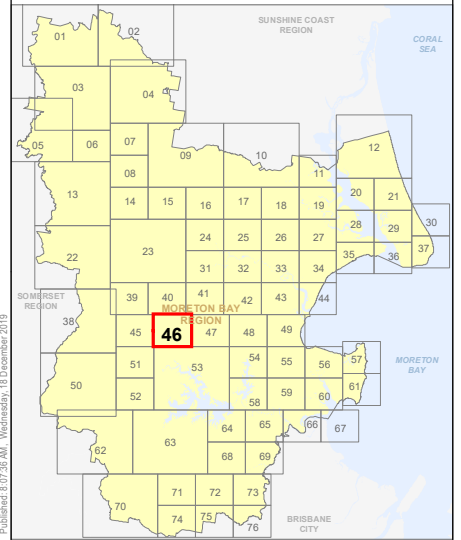
For further information regarding this overlay map, please refer to the Overlay information sheet on Council's planning scheme website (www.moretonbay.qld.gov.au/mbrplanningscheme) or contact council on 3205 0555.

Effective 29 January 2020



DISCLAIMER: Some of the information shown in this document has been provided to Council from external third parties. Council makes no representation and gives no warranty about the accuracy, reliability, completeness or suitability for any particular purpose of the information. Persons should not rely on the information shown in this document to make any decision with financial or legal implications and should instead rely on their own enquiries. To the full extent that it is able to do so in law, Council disclaims all liability (including liability in negligence) for all costs, losses and damages (including indirect and consequential costs, losses and damages) caused by or arising from anyone using or relying on the information shown in this document for any purpose whatsoever. © Copyright Moreton Bay Regional Council 2019

DCDB (Version April 2016) is reproduced with the permission of the State of Queensland



PLANNING SCHEME
OVERLAY MAP - TRANSPORT NOISE CORRIDOR

- Property boundaries
- Noise corridor - State-controlled road (MANDATORY area)**
 - Mandatory Category 1 - 58 dB (A)
 - Mandatory Category 2 - 63 dB (A)
 - Mandatory Category 3 - 68 dB (A)
 - Mandatory Category 4 - 73 dB (A)
- Noise corridor - State-controlled road (VOLUNTARY area)**
 - Voluntary Category 1 - 58 dB (A)
 - Voluntary Category 2 - 63 dB (A)
 - Voluntary Category 3 - 68 dB (A)
 - Voluntary Category 4 - 73 dB (A)
- Noise corridor - rail network**
 - Rail Category 1 - 70 dB (A)
 - Rail Category 2 - 75 dB (A)
 - Rail Category 3 - 80 dB (A)
 - Rail Category 4 - 85 dB (A)

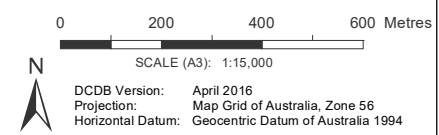
Please read the following notes about this map:
 This map is for information purposes only and does not have associated development requirements in the planning scheme.

New development located within a Transport Noise Corridor must satisfy the requirements of the Queensland Development Code MP 4.4 Buildings in a transport noise corridor.

Interested persons may obtain details about the transport noise corridor and the levels of noise from Council or the Department of Housing and Public Works (www.hpw.qld.gov.au).

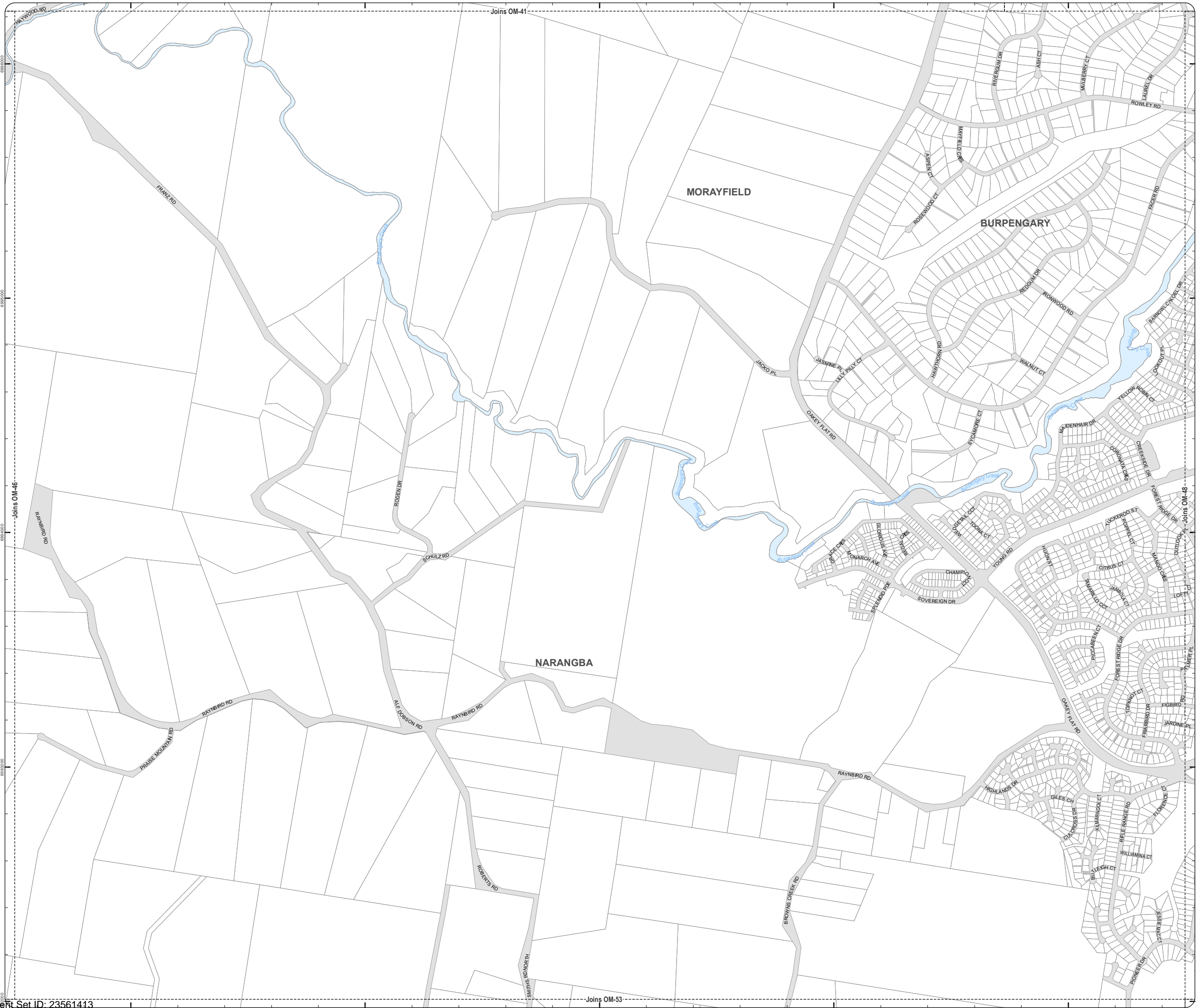
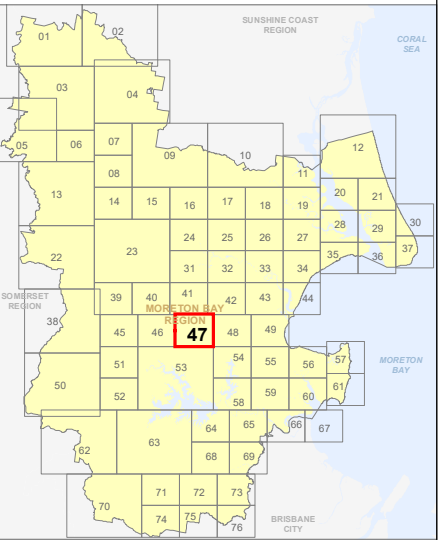
For further information regarding this overlay map, please refer to the Overlay information sheet on Council's planning scheme website (www.moretonbay.qld.gov.au/mbrplanningscheme) or contact council on 3205 0555.

Effective 29 January 2020



DISCLAIMER: Some of the information shown in this document has been provided to Council from external third parties. Council makes no representation and gives no warranty about the accuracy, reliability, completeness or suitability for any particular purpose of the information. Persons should not rely on the information shown in this document to make any decision with financial or legal implications and should instead rely on their own enquiries. To the full extent that it is able to do so in law, Council disclaims all liability (including liability in negligence) for all costs, losses and damages (including indirect and consequential costs, losses and damages) caused by or arising from anyone using or relying on the information shown in this document for any purpose whatsoever.
 © Copyright Moreton Bay Regional Council 2019

DCDB (Version April 2016) is reproduced with the permission of the State of Queensland



PLANNING SCHEME
OVERLAY MAP - TRANSPORT NOISE CORRIDOR

- Property boundaries
- Noise corridor - State-controlled road (MANDATORY area)**
 - Mandatory Category 1 - 58 dB (A)
 - Mandatory Category 2 - 63 dB (A)
 - Mandatory Category 3 - 68 dB (A)
 - Mandatory Category 4 - 73 dB (A)
- Noise corridor - State-controlled road (VOLUNTARY area)**
 - Voluntary Category 1 - 58 dB (A)
 - Voluntary Category 2 - 63 dB (A)
 - Voluntary Category 3 - 68 dB (A)
 - Voluntary Category 4 - 73 dB (A)
- Noise corridor - rail network**
 - Rail Category 1 - 70 dB (A)
 - Rail Category 2 - 75 dB (A)
 - Rail Category 3 - 80 dB (A)
 - Rail Category 4 - 85 dB (A)

Please read the following notes about this map:
This map is for information purposes only and does not have associated development requirements in the planning scheme.

New development located within a Transport Noise Corridor must satisfy the requirements of the Queensland Development Code MP 4.4 Buildings in a transport noise corridor.

Interested persons may obtain details about the transport noise corridor and the levels of noise from Council or the Department of Housing and Public Works (www.hpw.qld.gov.au).

For further information regarding this overlay map, please refer to the Overlay information sheet on Council's planning scheme website (www.moretonbay.qld.gov.au/mbrplanningscheme) or contact council on 3205 0555.

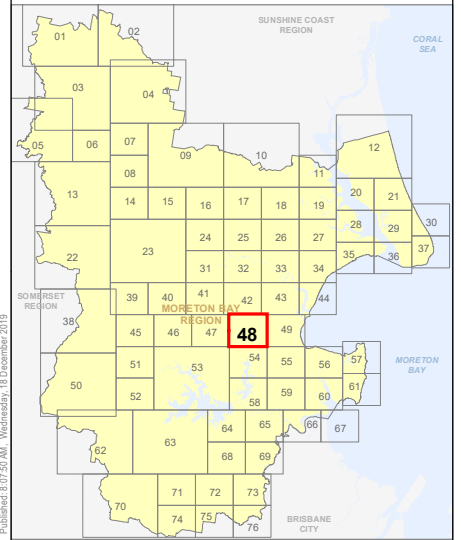
Effective 29 January 2020



DCDB Version: April 2016
Projection: Map Grid of Australia, Zone 56
Horizontal Datum: Geocentric Datum of Australia 1994

DISCLAIMER: Some of the information shown in this document has been provided to Council from external third parties. Council makes no representation and gives no warranty about the accuracy, reliability, completeness or suitability for any particular purpose of the information. Persons should not rely on the information shown in this document to make any decisions with financial or legal implications and should instead rely on their own enquiries. To the full extent that it is able to do so in law, Council disclaims all liability (including liability in negligence) for all costs, losses and damages (including indirect and consequential costs, losses and damages) caused by or arising from anyone using or relying on the information shown in this document for any purpose whatsoever. © Copyright Moreton Bay Regional Council 2019

DCDB (Version April 2016) is reproduced with the permission of the State of Queensland



OM-48 TNC
Overlay Map



PLANNING SCHEME
OVERLAY MAP - TRANSPORT NOISE CORRIDOR

Property boundaries

Noise corridor - State-controlled road (MANDATORY area)

- Mandatory Category 1 - 58 dB (A)
- Mandatory Category 2 - 63 dB (A)
- Mandatory Category 3 - 68 dB (A)
- Mandatory Category 4 - 73 dB (A)

Noise corridor - State-controlled road (VOLUNTARY area)

- Voluntary Category 1 - 58 dB (A)
- Voluntary Category 2 - 63 dB (A)
- Voluntary Category 3 - 68 dB (A)
- Voluntary Category 4 - 73 dB (A)

Noise corridor - rail network

- Rail Category 1 - 70 dB (A)
- Rail Category 2 - 75 dB (A)
- Rail Category 3 - 80 dB (A)
- Rail Category 4 - 85 dB (A)

Please read the following notes about this map:

This map is for information purposes only and does not have associated development requirements in the planning scheme.

New development located within a Transport Noise Corridor must satisfy the requirements of the Queensland Development Code MP 4.4 Buildings in a transport noise corridor.

Interested persons may obtain details about the transport noise corridor and the levels of noise from Council or the Department of Housing and Public Works (www.hpw.qld.gov.au).

For further information regarding this overlay map, please refer to the Overlay information sheet on Council's planning scheme website (www.moretonbay.qld.gov.au/mbrplanningscheme) or contact council on 3205 0555.

Effective 29 January 2020

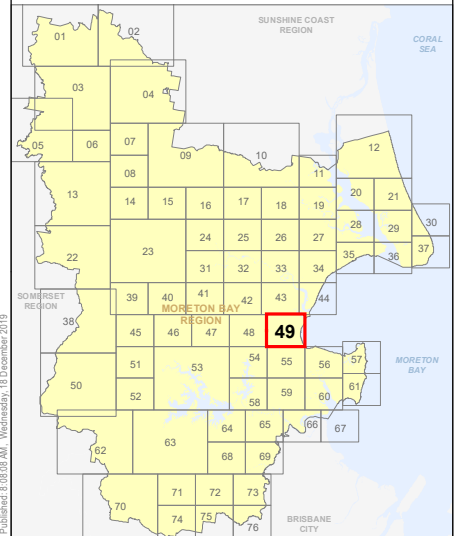
0 200 400 600 Metres

SCALE (A3): 1:15,000

DCDB Version: April 2016
Projection: Map Grid of Australia, Zone 56
Horizontal Datum: Geocentric Datum of Australia 1994

DISCLAIMER: Some of the information shown in this document has been provided to Council from external third parties. Council makes no representation and gives no warranty about the accuracy, reliability, completeness or suitability for any particular purpose of the information. Persons should not rely on the information shown in this document to make any decision with financial or legal implications and should instead rely on their own enquiries. To the full extent that it is able to do so in law, Council disclaims all liability (including liability in negligence) for all costs, losses and damages (including indirect and consequential costs, losses and damages) caused by or arising from anyone using or relying on the information shown in this document for any purpose whatsoever. © Copyright Moreton Bay Regional Council 2019

DCDB (Version April 2016) is reproduced with the permission of the State of Queensland



OM-49 TNC
Overlay Map

Published 5:03:05 AM, Wednesday, 8 December 2019



PLANNING SCHEME
OVERLAY MAP - TRANSPORT NOISE CORRIDOR

- Property boundaries
- Noise corridor - State-controlled road (MANDATORY area)**
 - Mandatory Category 1 - 58 dB (A)
 - Mandatory Category 2 - 63 dB (A)
 - Mandatory Category 3 - 68 dB (A)
 - Mandatory Category 4 - 73 dB (A)
- Noise corridor - State-controlled road (VOLUNTARY area)**
 - Voluntary Category 1 - 58 dB (A)
 - Voluntary Category 2 - 63 dB (A)
 - Voluntary Category 3 - 68 dB (A)
 - Voluntary Category 4 - 73 dB (A)
- Noise corridor - rail network**
 - Rail Category 1 - 70 dB (A)
 - Rail Category 2 - 75 dB (A)
 - Rail Category 3 - 80 dB (A)
 - Rail Category 4 - 85 dB (A)

Please read the following notes about this map:

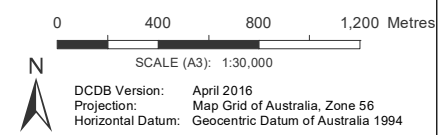
This map is for information purposes only and does not have associated development requirements in the planning scheme.

New development located within a Transport Noise Corridor must satisfy the requirements of the Queensland Development Code MP 4.4 Buildings in a transport noise corridor.

Interested persons may obtain details about the transport noise corridor and the levels of noise from Council or the Department of Housing and Public Works (www.hpw.qld.gov.au).

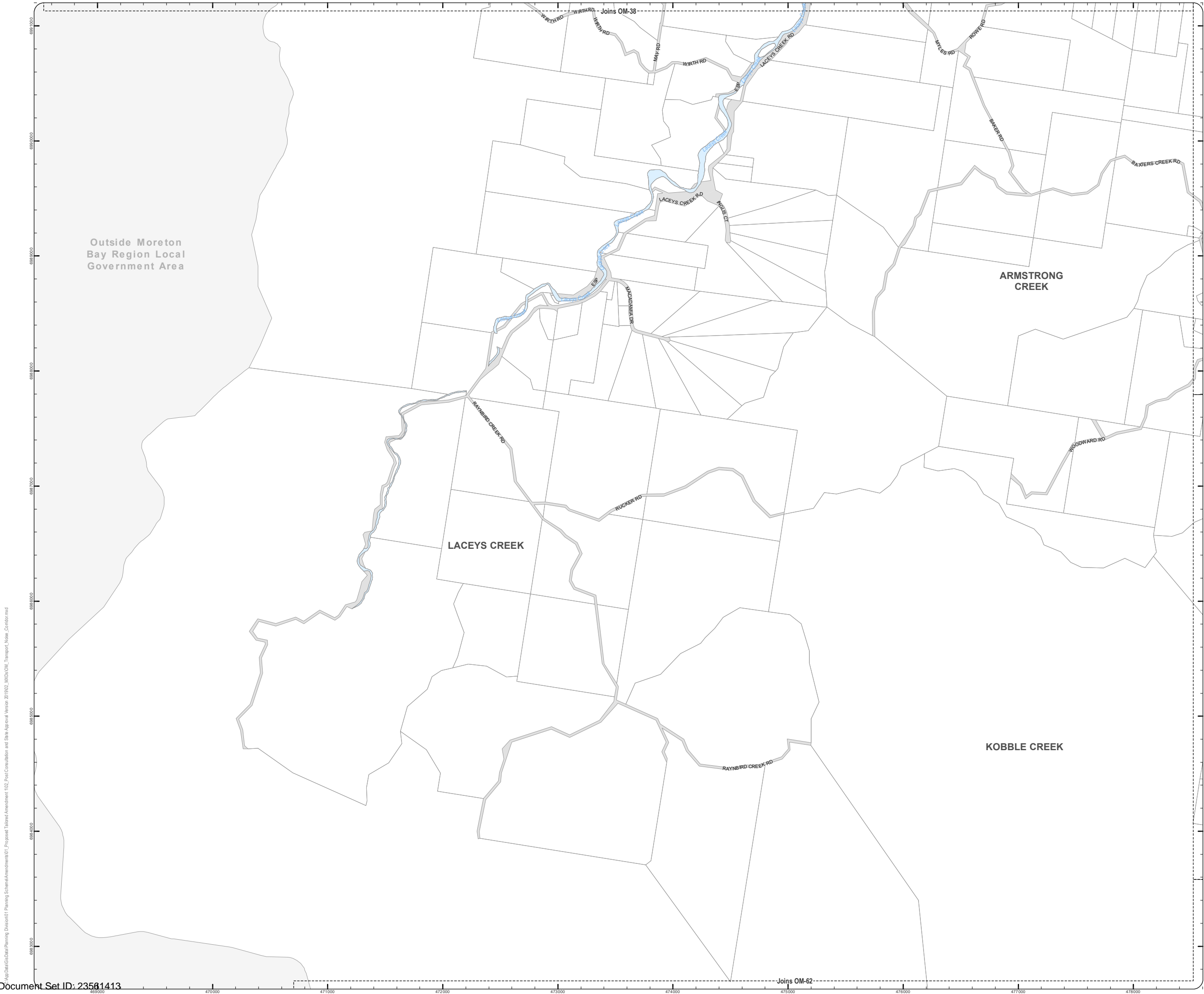
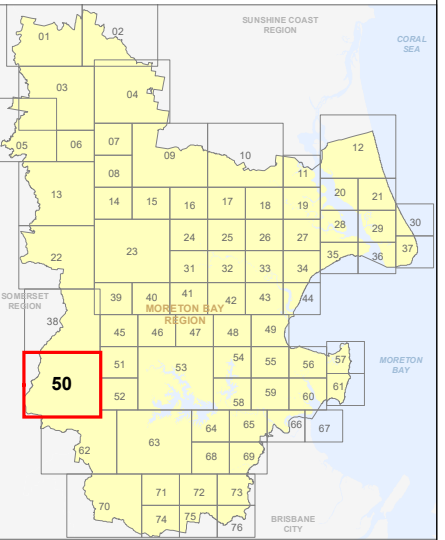
For further information regarding this overlay map, please refer to the Overlay information sheet on Council's planning scheme website (www.moretonbay.qld.gov.au/mbrplanningscheme) or contact council on 3205 0555.

Effective 29 January 2020



DISCLAIMER: Some of the information shown in this document has been provided to Council from external third parties. Council makes no representation and gives no warranty about the accuracy, reliability, completeness or suitability for any particular purpose of the information. Persons should not rely on the information shown in this document to make any decision with financial or legal implications and should instead rely on their own enquiries. To the full extent that it is able to do so in law, Council disclaims all liability (including liability in negligence) for all costs, losses and damages (including indirect and consequential costs, losses and damages) caused by or arising from anyone using or relying on the information shown in this document for any purpose whatsoever. © Copyright Moreton Bay Regional Council 2019

DCDB (Version April 2016) is reproduced with the permission of the State of Queensland



PLANNING SCHEME
OVERLAY MAP - TRANSPORT NOISE CORRIDOR

- Property boundaries
- Noise corridor - State-controlled road (MANDATORY area)**
 - Mandatory Category 1 - 58 dB (A)
 - Mandatory Category 2 - 63 dB (A)
 - Mandatory Category 3 - 68 dB (A)
 - Mandatory Category 4 - 73 dB (A)
- Noise corridor - State-controlled road (VOLUNTARY area)**
 - Voluntary Category 1 - 58 dB (A)
 - Voluntary Category 2 - 63 dB (A)
 - Voluntary Category 3 - 68 dB (A)
 - Voluntary Category 4 - 73 dB (A)
- Noise corridor - rail network**
 - Rail Category 1 - 70 dB (A)
 - Rail Category 2 - 75 dB (A)
 - Rail Category 3 - 80 dB (A)
 - Rail Category 4 - 85 dB (A)

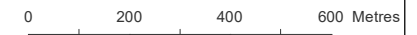
Please read the following notes about this map:
This map is for information purposes only and does not have associated development requirements in the planning scheme.

New development located within a Transport Noise Corridor must satisfy the requirements of the Queensland Development Code MP 4.4 Buildings in a transport noise corridor.

Interested persons may obtain details about the transport noise corridor and the levels of noise from Council or the Department of Housing and Public Works (www.hpw.qld.gov.au).

For further information regarding this overlay map, please refer to the Overlay information sheet on Council's planning scheme website (www.moretonbay.qld.gov.au/mbrplanningscheme) or contact council on 3205 0555.

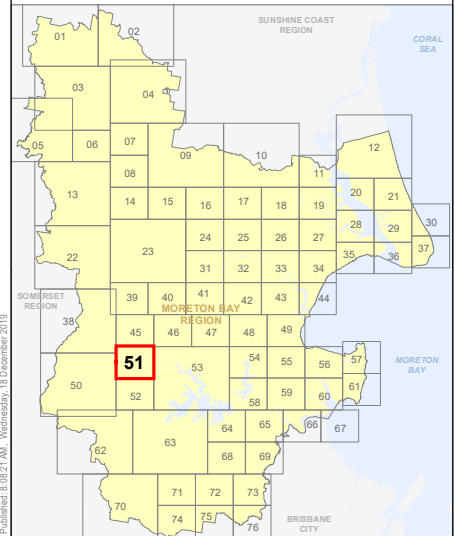
Effective 29 January 2020



N
SCALE (A3): 1:15,000
DCDB Version: April 2016
Projection: Map Grid of Australia, Zone 56
Horizontal Datum: Geocentric Datum of Australia 1994

DISCLAIMER: Some of the information shown in this document has been provided to Council from external third parties. Council makes no representation and gives no warranty about the accuracy, reliability, completeness or suitability for any particular purpose of the information. Persons should not rely on the information shown in this document to make any decision with financial or legal implications and should instead rely on their own enquiries. To the full extent that it is able to do so in law, Council disclaims all liability (including liability in negligence) for all costs, losses and damages (including indirect and consequential costs, losses and damages) caused by or arising from anyone using or relying on the information shown in this document for any purpose whatsoever. © Copyright Moreton Bay Regional Council 2019

DCDB (Version April 2016) is reproduced with the permission of the State of Queensland



**OM-51 TNC
Overlay Map**



PLANNING SCHEME
OVERLAY MAP - TRANSPORT NOISE CORRIDOR

- Property boundaries
- Noise corridor - State-controlled road (MANDATORY area)
 - Mandatory Category 1 - 58 dB (A)
 - Mandatory Category 2 - 63 dB (A)
 - Mandatory Category 3 - 68 dB (A)
 - Mandatory Category 4 - 73 dB (A)
- Noise corridor - State-controlled road (VOLUNTARY area)
 - Voluntary Category 1 - 58 dB (A)
 - Voluntary Category 2 - 63 dB (A)
 - Voluntary Category 3 - 68 dB (A)
 - Voluntary Category 4 - 73 dB (A)
- Noise corridor - rail network
 - Rail Category 1 - 70 dB (A)
 - Rail Category 2 - 75 dB (A)
 - Rail Category 3 - 80 dB (A)
 - Rail Category 4 - 85 dB (A)

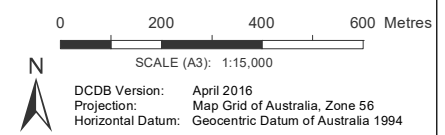
Please read the following notes about this map:
This map is for information purposes only and does not have associated development requirements in the planning scheme.

New development located within a Transport Noise Corridor must satisfy the requirements of the Queensland Development Code MP 4.4 Buildings in a transport noise corridor.

Interested persons may obtain details about the transport noise corridor and the levels of noise from Council or the Department of Housing and Public Works (www.hpw.qld.gov.au).

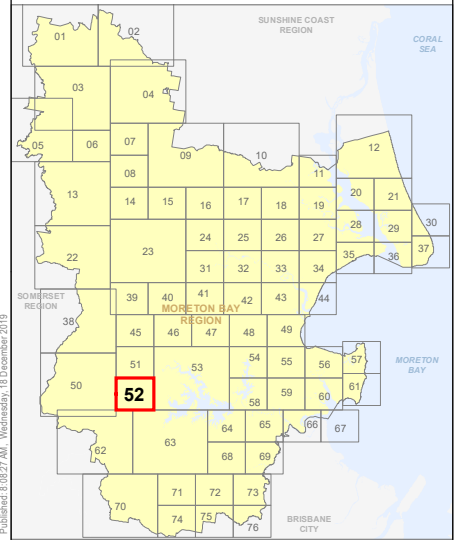
For further information regarding this overlay map, please refer to the Overlay information sheet on Council's planning scheme website (www.moretonbay.qld.gov.au/mbrplanningscheme) or contact council on 3205 0555.

Effective 29 January 2020



DISCLAIMER: Some of the information shown in this document has been provided to Council from external third parties. Council makes no representation and gives no warranty about the accuracy, reliability, completeness or suitability for any particular purpose of the information. Persons should not rely on the information shown in this document to make any decision with financial or legal implications and should instead rely on their own enquiries. To the full extent that it is able to do so in law, Council disclaims all liability (including liability in negligence) for all costs, losses and damages (including indirect and consequential costs, losses and damages) caused by or arising from anyone using or relying on the information shown in this document for any purpose whatsoever. © Copyright Moreton Bay Regional Council 2019

DCDB (Version April 2016) is reproduced with the permission of the State of Queensland



PLANNING SCHEME
OVERLAY MAP - TRANSPORT NOISE CORRIDOR

- Property boundaries
- Noise corridor - State-controlled road (MANDATORY area)**
 - Mandatory Category 1 - 58 dB (A)
 - Mandatory Category 2 - 63 dB (A)
 - Mandatory Category 3 - 68 dB (A)
 - Mandatory Category 4 - 73 dB (A)
- Noise corridor - State-controlled road (VOLUNTARY area)**
 - Voluntary Category 1 - 58 dB (A)
 - Voluntary Category 2 - 63 dB (A)
 - Voluntary Category 3 - 68 dB (A)
 - Voluntary Category 4 - 73 dB (A)
- Noise corridor - rail network**
 - Rail Category 1 - 70 dB (A)
 - Rail Category 2 - 75 dB (A)
 - Rail Category 3 - 80 dB (A)
 - Rail Category 4 - 85 dB (A)

Please read the following notes about this map:

This map is for information purposes only and does not have associated development requirements in the planning scheme.

New development located within a Transport Noise Corridor must satisfy the requirements of the Queensland Development Code MP 4.4 Buildings in a transport noise corridor.

Interested persons may obtain details about the transport noise corridor and the levels of noise from Council or the Department of Housing and Public Works (www.hpw.qld.gov.au).

For further information regarding this overlay map, please refer to the Overlay information sheet on Council's planning scheme website (www.moretonbay.qld.gov.au/mbrplanningscheme) or contact council on 3205 0555.

Effective 29 January 2020

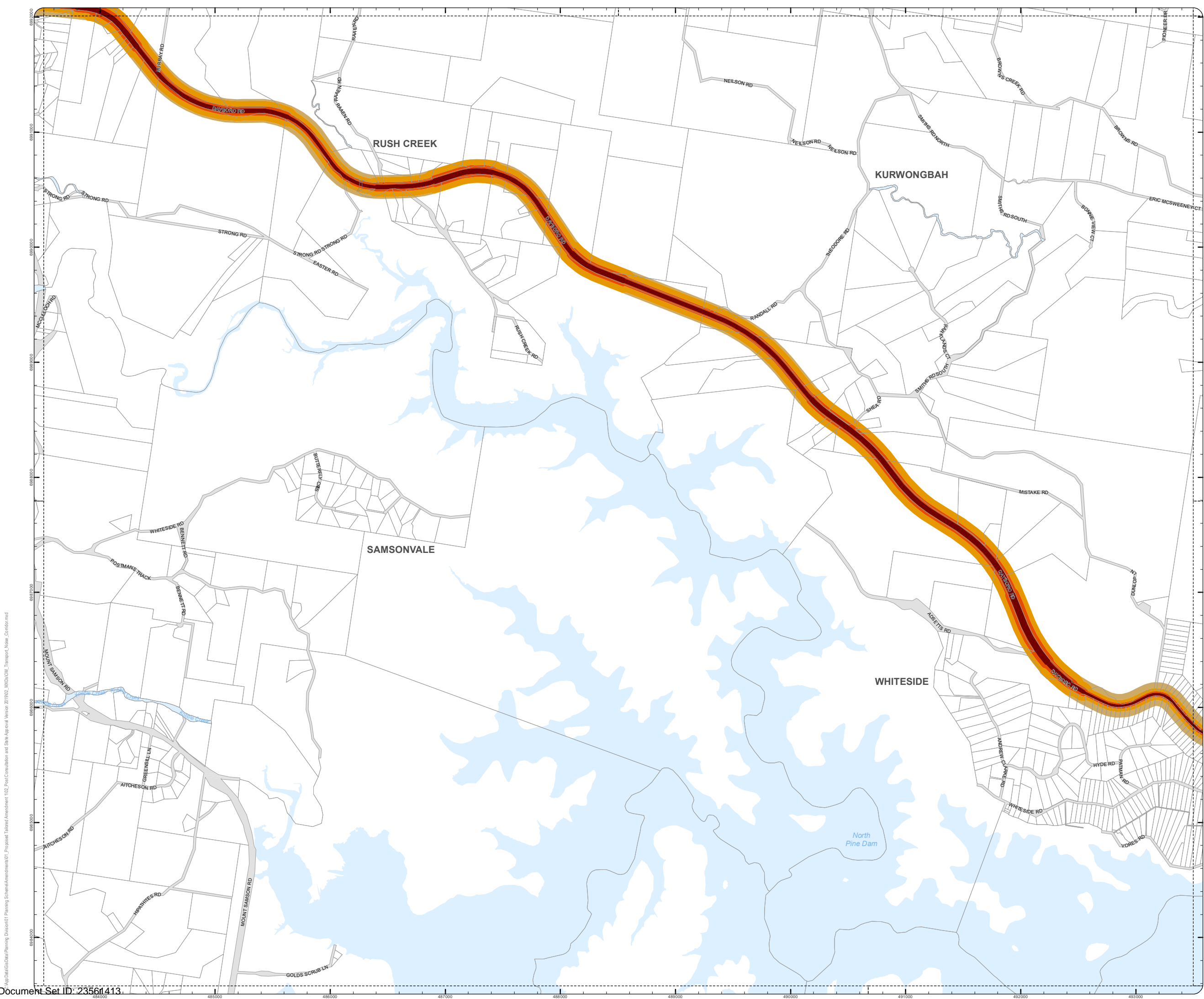
SCALE (A3): 1:30,000

DCDB Version: April 2016
Projection: Map Grid of Australia, Zone 56
Horizontal Datum: Geocentric Datum of Australia 1994

DISCLAIMER: Some of the information shown in this document has been provided to Council from external third parties. Council makes no representation and gives no warranty about the accuracy, reliability, completeness or suitability for any particular purpose of the information. Persons should not rely on the information shown in this document to make any decision with financial or legal implications and should instead rely on their own enquiries. To the full extent that it is able to do so in law, Council disclaims all liability (including liability in negligence) for all costs, losses and damages (including indirect and consequential costs, losses and damages) caused by or arising from anyone using or relying on the information shown in this document for any purpose whatsoever. © Copyright Moreton Bay Regional Council 2019

DCDB (Version April 2016) is reproduced with the permission of the State of Queensland

OM-53 TNC
Overlay Map



PLANNING SCHEME
OVERLAY MAP - TRANSPORT NOISE CORRIDOR

Property boundaries

Noise corridor - State-controlled road (MANDATORY area)

- Mandatory Category 1 - 58 dB (A)
- Mandatory Category 2 - 63 dB (A)
- Mandatory Category 3 - 68 dB (A)
- Mandatory Category 4 - 73 dB (A)

Noise corridor - State-controlled road (VOLUNTARY area)

- Voluntary Category 1 - 58 dB (A)
- Voluntary Category 2 - 63 dB (A)
- Voluntary Category 3 - 68 dB (A)
- Voluntary Category 4 - 73 dB (A)

Noise corridor - rail network

- Rail Category 1 - 70 dB (A)
- Rail Category 2 - 75 dB (A)
- Rail Category 3 - 80 dB (A)
- Rail Category 4 - 85 dB (A)

Please read the following notes about this map:

This map is for information purposes only and does not have associated development requirements in the planning scheme.

New development located within a Transport Noise Corridor must satisfy the requirements of the Queensland Development Code MP 4.4 Buildings in a transport noise corridor.

Interested persons may obtain details about the transport noise corridor and the levels of noise from Council or the Department of Housing and Public Works (www.hpw.qld.gov.au).

For further information regarding this overlay map, please refer to the Overlay information sheet on Council's planning scheme website (www.moretonbay.qld.gov.au/mbrplanningscheme) or contact council on 3205 0555.

Effective 29 January 2020

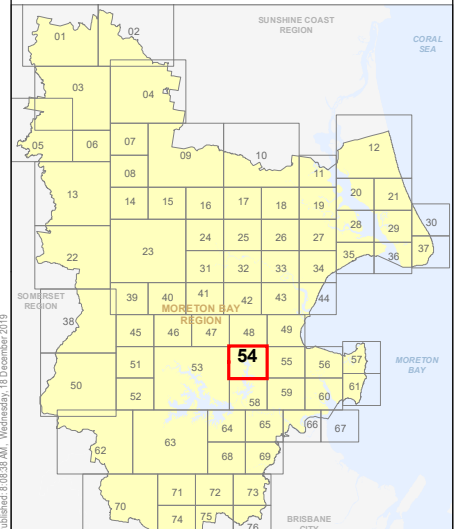
0 200 400 600 Metres

SCALE (A3): 1:15,000

DCDB Version: April 2016
Projection: Map Grid of Australia, Zone 56
Horizontal Datum: Geocentric Datum of Australia 1994

DISCLAIMER: Some of the information shown in this document has been provided to Council from external third parties. Council makes no representation and gives no warranty about the accuracy, reliability, completeness or suitability for any particular purpose of the information. Persons should not rely on the information shown in this document to make any decision with financial or legal implications and should instead rely on their own enquiries. To the full extent that it is able to do so in law, Council disclaims all liability (including liability in negligence) for all costs, losses and damages (including indirect and consequential costs, losses and damages) caused by or arising from anyone using or relying on the information shown in this document for any purpose whatsoever. © Copyright Moreton Bay Regional Council 2019

DCDB (Version April 2016) is reproduced with the permission of the State of Queensland



OM-54 TNC
Overlay Map



PLANNING SCHEME
OVERLAY MAP - TRANSPORT NOISE CORRIDOR

- Property boundaries
- Noise corridor - State-controlled road (MANDATORY area)
 - Mandatory Category 1 - 58 dB (A)
 - Mandatory Category 2 - 63 dB (A)
 - Mandatory Category 3 - 68 dB (A)
 - Mandatory Category 4 - 73 dB (A)
- Noise corridor - State-controlled road (VOLUNTARY area)
 - Voluntary Category 1 - 58 dB (A)
 - Voluntary Category 2 - 63 dB (A)
 - Voluntary Category 3 - 68 dB (A)
 - Voluntary Category 4 - 73 dB (A)
- Noise corridor - rail network
 - Rail Category 1 - 70 dB (A)
 - Rail Category 2 - 75 dB (A)
 - Rail Category 3 - 80 dB (A)
 - Rail Category 4 - 85 dB (A)

Please read the following notes about this map:

This map is for information purposes only and does not have associated development requirements in the planning scheme.

New development located within a Transport Noise Corridor must satisfy the requirements of the Queensland Development Code MP 4.4 Buildings in a transport noise corridor.

Interested persons may obtain details about the transport noise corridor and the levels of noise from Council or the Department of Housing and Public Works (www.hpw.qld.gov.au).

For further information regarding this overlay map, please refer to the Overlay information sheet on Council's planning scheme website (www.moretonbay.qld.gov.au/mbrplanningscheme) or contact council on 3205 0555.

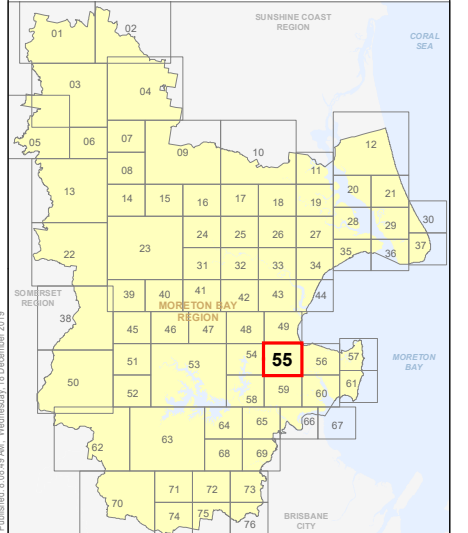
Effective 29 January 2020



DCDB Version: April 2016
 Projection: Map Grid of Australia, Zone 56
 Horizontal Datum: Geocentric Datum of Australia 1994

DISCLAIMER: Some of the information shown in this document has been provided to Council from external third parties. Council makes no representation and gives no warranty about the accuracy, reliability, completeness or suitability for any particular purpose of the information. Persons should not rely on the information shown in this document to make any decision with financial or legal implications and should instead rely on their own enquiries. To the full extent that it is able to do so in law, Council disclaims all liability (including liability in negligence) for all costs, losses and damages (including indirect and consequential costs, losses and damages) caused by or arising from anyone using or relying on the information shown in this document for any purpose whatsoever. © Copyright Moreton Bay Regional Council 2019

DCDB (Version April 2016) is reproduced with the permission of the State of Queensland



OM-55 TNC
Overlay Map



PLANNING SCHEME
OVERLAY MAP - TRANSPORT NOISE CORRIDOR

- Property boundaries
- Noise corridor - State-controlled road (MANDATORY area)
 - Mandatory Category 1 - 58 dB (A)
 - Mandatory Category 2 - 63 dB (A)
 - Mandatory Category 3 - 68 dB (A)
 - Mandatory Category 4 - 73 dB (A)
- Noise corridor - State-controlled road (VOLUNTARY area)
 - Voluntary Category 1 - 58 dB (A)
 - Voluntary Category 2 - 63 dB (A)
 - Voluntary Category 3 - 68 dB (A)
 - Voluntary Category 4 - 73 dB (A)
- Noise corridor - rail network
 - Rail Category 1 - 70 dB (A)
 - Rail Category 2 - 75 dB (A)
 - Rail Category 3 - 80 dB (A)
 - Rail Category 4 - 85 dB (A)

Please read the following notes about this map:
This map is for information purposes only and does not have associated development requirements in the planning scheme.

New development located within a Transport Noise Corridor must satisfy the requirements of the Queensland Development Code MP 4.4 Buildings in a transport noise corridor.

Interested persons may obtain details about the transport noise corridor and the levels of noise from Council or the Department of Housing and Public Works (www.hpw.qld.gov.au).

For further information regarding this overlay map, please refer to the Overlay information sheet on Council's planning scheme website (www.moretonbay.qld.gov.au/mbrplanningscheme) or contact council on 3205 0555.

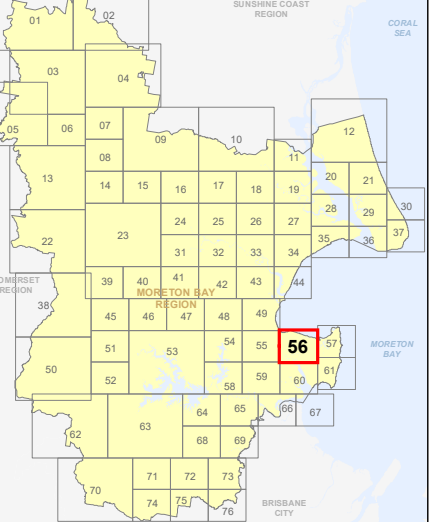
Effective 29 January 2020



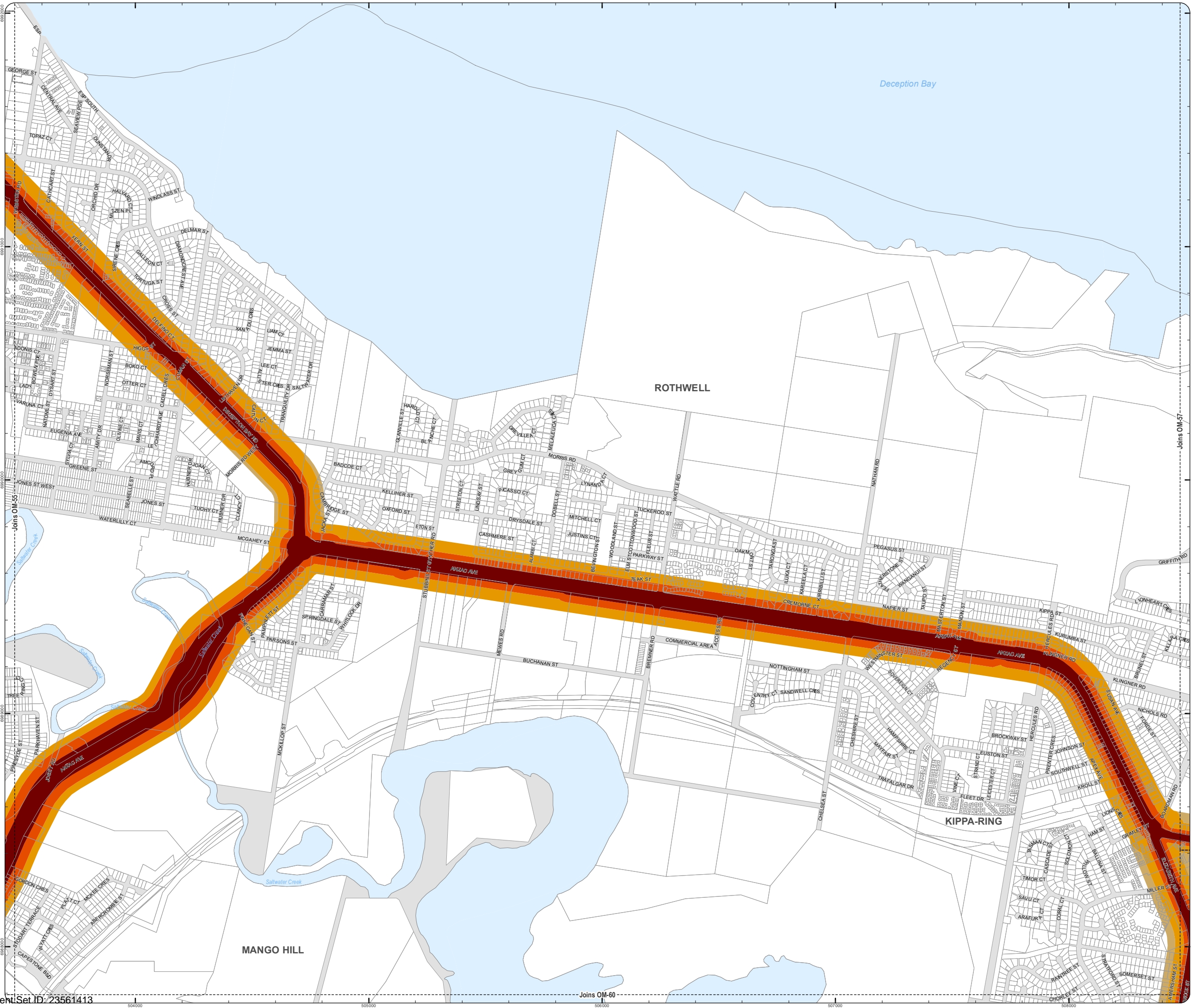
DCDB Version: April 2016
Projection: Map Grid of Australia, Zone 56
Horizontal Datum: Geocentric Datum of Australia 1994

DISCLAIMER: Some of the information shown in this document has been provided to Council from external third parties. Council makes no representation and gives no warranty about the accuracy, reliability, completeness or suitability for any particular purpose of the information. Persons should not rely on the information shown in this document to make any decision with financial or legal implications and should instead rely on their own enquiries. To the full extent that it is able to do so in law, Council disclaims all liability (including liability in negligence) for all costs, losses and damages (including indirect and consequential costs, losses and damages) caused by or arising from anyone using or relying on the information shown in this document for any purpose whatsoever. © Copyright Moreton Bay Regional Council 2019

DCDB (Version April 2016) is reproduced with the permission of the State of Queensland



OM-56 TNC
Overlay Map



PLANNING SCHEME
OVERLAY MAP - TRANSPORT NOISE CORRIDOR

- Property boundaries
- Noise corridor - State-controlled road (MANDATORY area)**
 - Mandatory Category 1 - 58 dB (A)
 - Mandatory Category 2 - 63 dB (A)
 - Mandatory Category 3 - 68 dB (A)
 - Mandatory Category 4 - 73 dB (A)
- Noise corridor - State-controlled road (VOLUNTARY area)**
 - Voluntary Category 1 - 58 dB (A)
 - Voluntary Category 2 - 63 dB (A)
 - Voluntary Category 3 - 68 dB (A)
 - Voluntary Category 4 - 73 dB (A)
- Noise corridor - rail network**
 - Rail Category 1 - 70 dB (A)
 - Rail Category 2 - 75 dB (A)
 - Rail Category 3 - 80 dB (A)
 - Rail Category 4 - 85 dB (A)

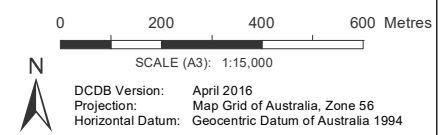
Please read the following notes about this map:
This map is for information purposes only and does not have associated development requirements in the planning scheme.

New development located within a Transport Noise Corridor must satisfy the requirements of the Queensland Development Code MP 4.4 Buildings in a transport noise corridor.

Interested persons may obtain details about the transport noise corridor and the levels of noise from Council or the Department of Housing and Public Works (www.hpw.qld.gov.au).

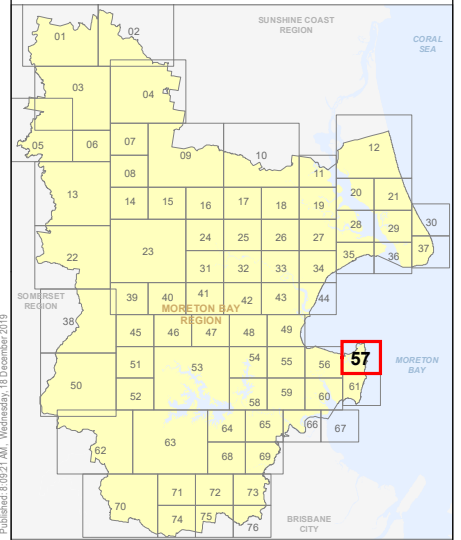
For further information regarding this overlay map, please refer to the Overlay information sheet on Council's planning scheme website (www.moretonbay.qld.gov.au/mbrplanningscheme) or contact council on 3205 0555.

Effective 29 January 2020

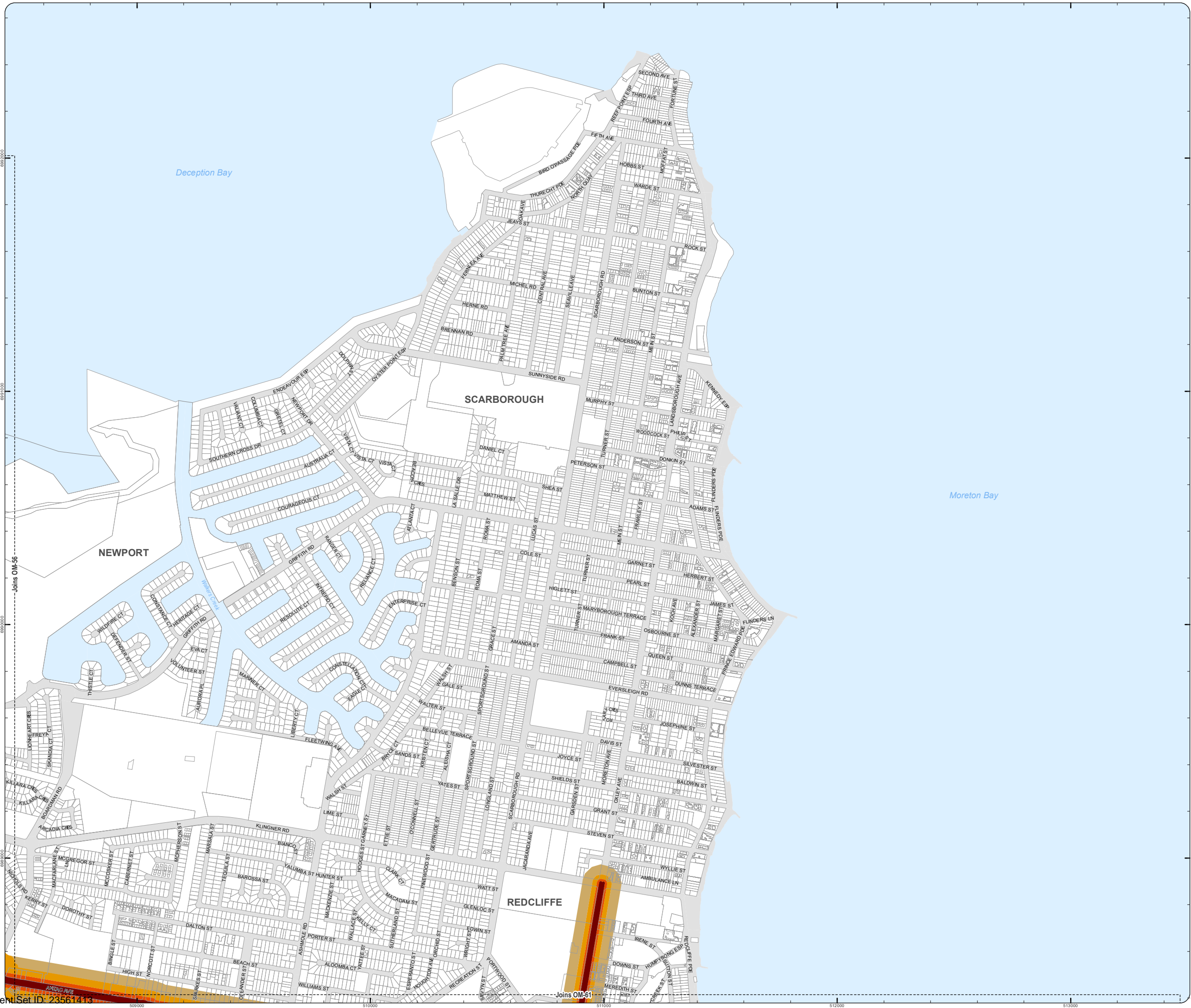


DISCLAIMER: Some of the information shown in this document has been provided to Council from external third parties. Council makes no representation and gives no warranty about the accuracy, reliability, completeness or suitability for any particular purpose of the information. Persons should not rely on the information shown in this document to make any decisions with financial or legal implications and should instead rely on their own enquiries. To the full extent that it is able to do so in law, Council disclaims all liability (including liability in negligence) for all costs, losses and damages (including indirect and consequential costs, losses and damages) caused by or arising from anyone using or relying on the information shown in this document for any purpose whatsoever. © Copyright Moreton Bay Regional Council 2019

DCDB (Version April 2016) is reproduced with the permission of the State of Queensland



OM-57 TNC
Overlay Map



PLANNING SCHEME
OVERLAY MAP - TRANSPORT NOISE CORRIDOR

- Property boundaries
- Noise corridor - State-controlled road (MANDATORY area)**
 - Mandatory Category 1 - 58 dB (A)
 - Mandatory Category 2 - 63 dB (A)
 - Mandatory Category 3 - 68 dB (A)
 - Mandatory Category 4 - 73 dB (A)
- Noise corridor - State-controlled road (VOLUNTARY area)**
 - Voluntary Category 1 - 58 dB (A)
 - Voluntary Category 2 - 63 dB (A)
 - Voluntary Category 3 - 68 dB (A)
 - Voluntary Category 4 - 73 dB (A)
- Noise corridor - rail network**
 - Rail Category 1 - 70 dB (A)
 - Rail Category 2 - 75 dB (A)
 - Rail Category 3 - 80 dB (A)
 - Rail Category 4 - 85 dB (A)

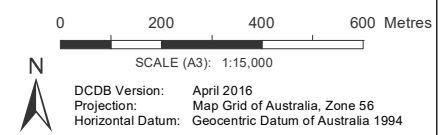
Please read the following notes about this map:
This map is for information purposes only and does not have associated development requirements in the planning scheme.

New development located within a Transport Noise Corridor must satisfy the requirements of the Queensland Development Code MP 4.4 Buildings in a transport noise corridor.

Interested persons may obtain details about the transport noise corridor and the levels of noise from Council or the Department of Housing and Public Works (www.hpw.qld.gov.au).

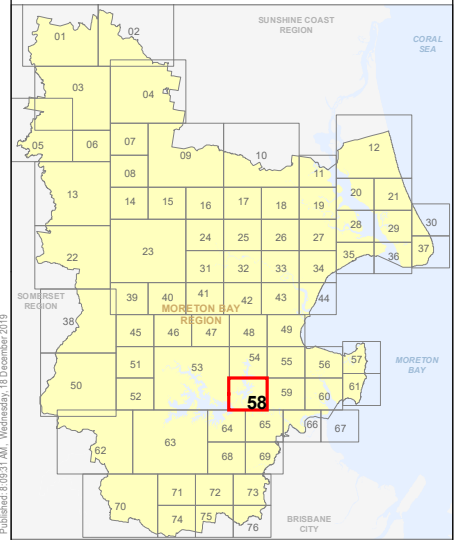
For further information regarding this overlay map, please refer to the Overlay information sheet on Council's planning scheme website (www.moretonbay.qld.gov.au/mbrplanningscheme) or contact council on 3205 0555.

Effective 29 January 2020

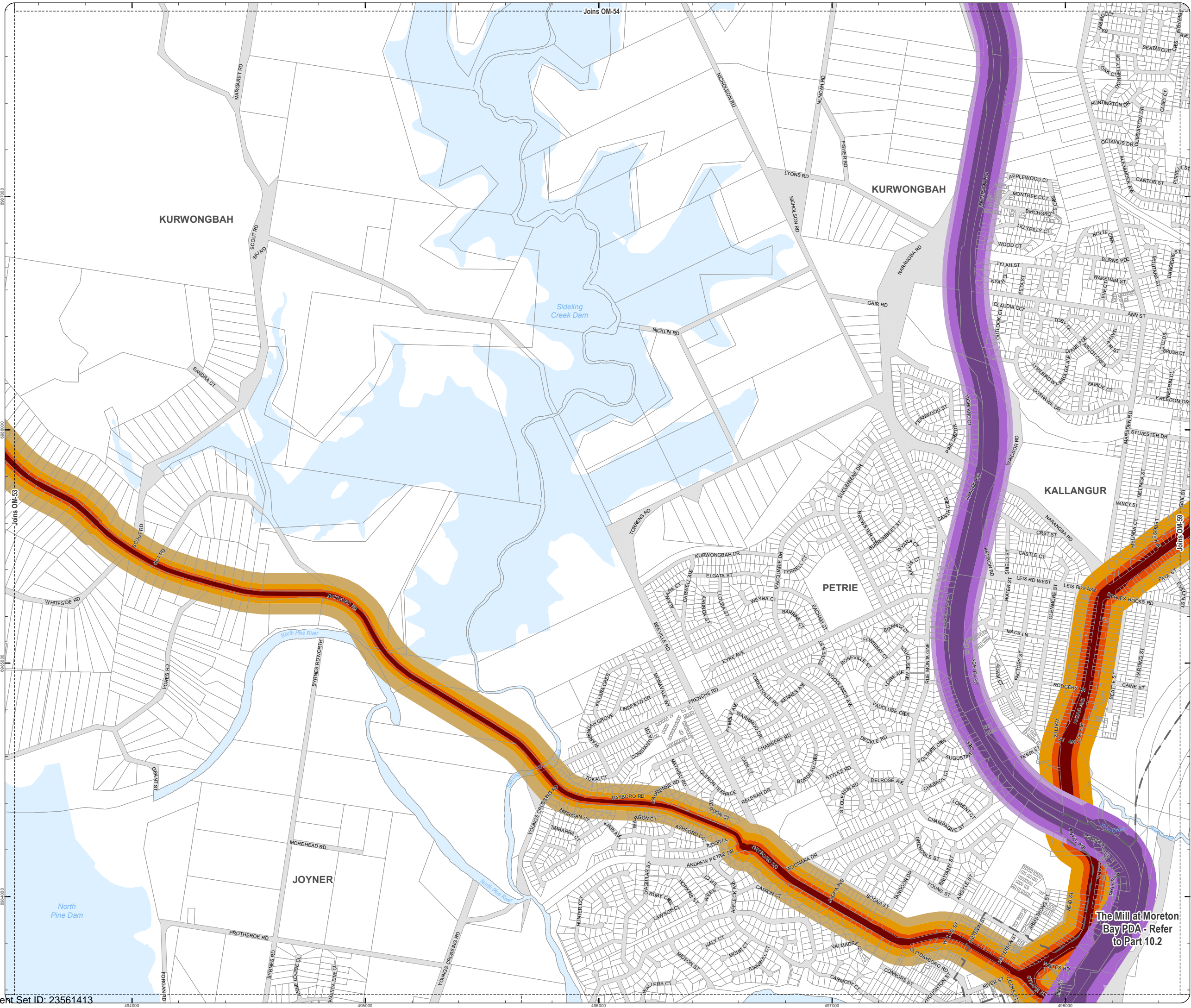


DISCLAIMER: Some of the information shown in this document has been provided to Council from external third parties. Council makes no representation and gives no warranty about the accuracy, reliability, completeness or suitability for any particular purpose of the information. Persons should not rely on the information shown in this document to make any decision with financial or legal implications and should instead rely on their own enquiries. To the full extent that it is able to do so in law, Council disclaims all liability (including liability in negligence) for all costs, losses and damages (including indirect and consequential costs, losses and damages) caused by or arising from anyone using or relying on the information shown in this document for any purpose whatsoever. © Copyright Moreton Bay Regional Council 2019

DCDB (Version April 2016) is reproduced with the permission of the State of Queensland



OM-58 TNC
Overlay Map



The Mill at Moreton;
BayPDA - Refer
to Part 10.2

PLANNING SCHEME
OVERLAY MAP - TRANSPORT NOISE CORRIDOR

- Property boundaries
- Noise corridor - State-controlled road (MANDATORY area)
 - Mandatory Category 1 - 58 dB (A)
 - Mandatory Category 2 - 63 dB (A)
 - Mandatory Category 3 - 68 dB (A)
 - Mandatory Category 4 - 73 dB (A)
- Noise corridor - State-controlled road (VOLUNTARY area)
 - Voluntary Category 1 - 58 dB (A)
 - Voluntary Category 2 - 63 dB (A)
 - Voluntary Category 3 - 68 dB (A)
 - Voluntary Category 4 - 73 dB (A)
- Noise corridor - rail network
 - Rail Category 1 - 70 dB (A)
 - Rail Category 2 - 75 dB (A)
 - Rail Category 3 - 80 dB (A)
 - Rail Category 4 - 85 dB (A)

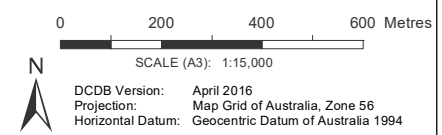
Please read the following notes about this map:
This map is for information purposes only and does not have associated development requirements in the planning scheme.

New development located within a Transport Noise Corridor must satisfy the requirements of the Queensland Development Code MP 4.4 Buildings in a transport noise corridor.

Interested persons may obtain details about the transport noise corridor and the levels of noise from Council or the Department of Housing and Public Works (www.hpw.qld.gov.au).

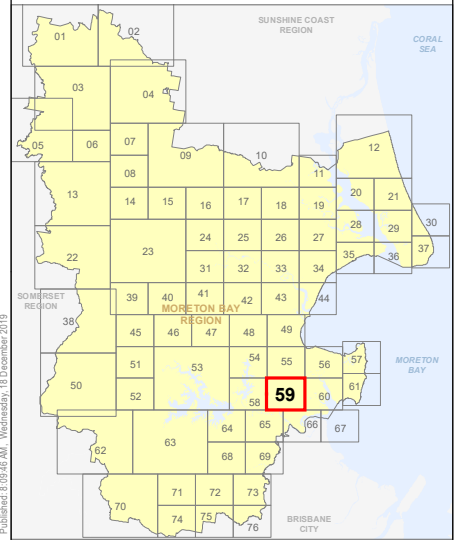
For further information regarding this overlay map, please refer to the Overlay information sheet on Council's planning scheme website (www.moretonbay.qld.gov.au/mbrplanningscheme) or contact council on 3205 0555.

Effective 29 January 2020

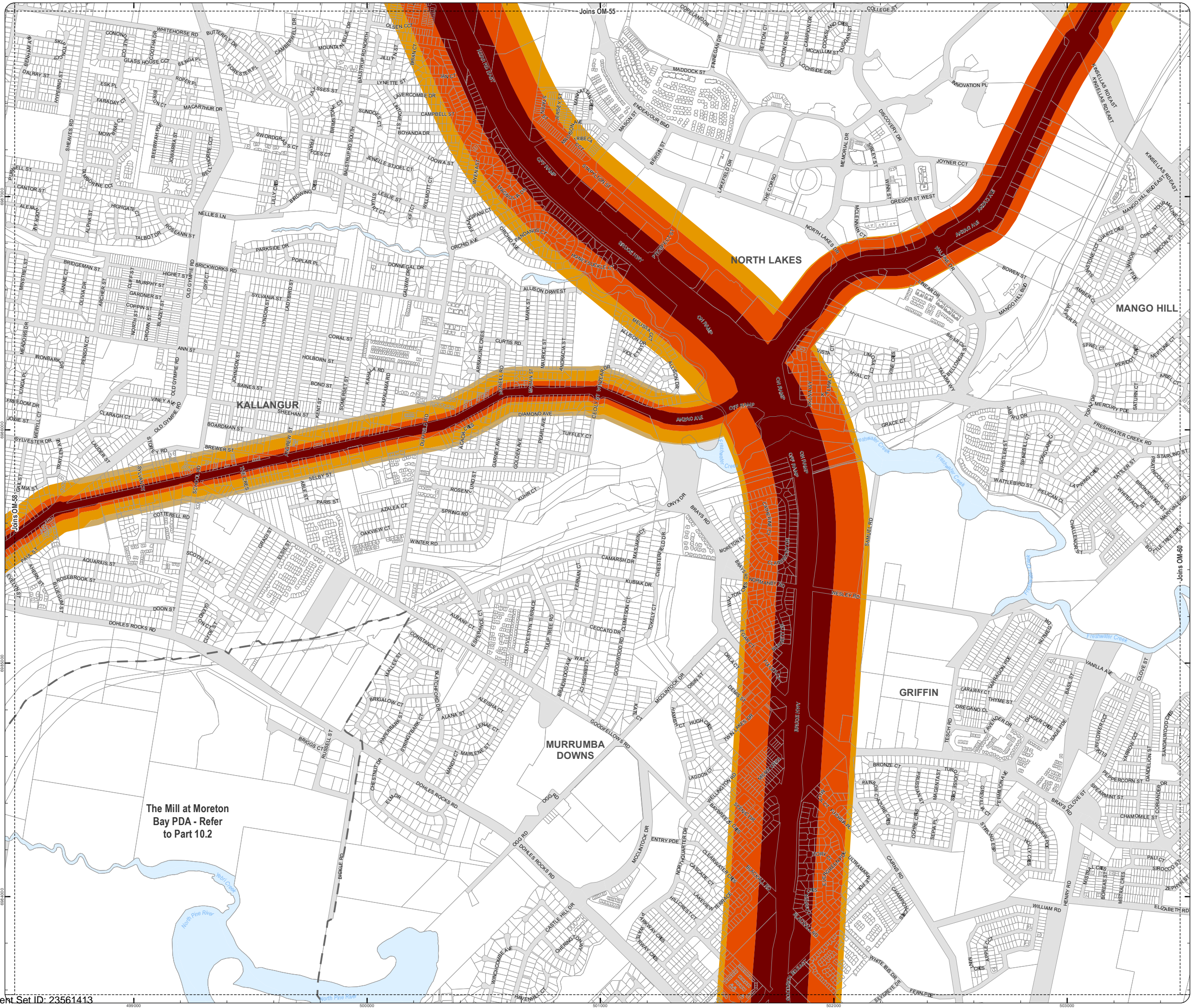


DISCLAIMER: Some of the information shown in this document has been provided to Council from external third parties. Council makes no representation and gives no warranty about the accuracy, reliability, completeness or suitability for any particular purpose of the information. Persons should not rely on the information shown in this document to make any decision with financial or legal implications and should instead rely on their own enquiries. To the full extent that it is able to do so in law, Council disclaims all liability (including liability in negligence) for all costs, losses and damages (including indirect and consequential costs, losses and damages) caused by or arising from anyone using or relying on the information shown in this document for any purpose whatsoever. © Copyright Moreton Bay Regional Council 2019

DCDB (Version April 2016) is reproduced with the permission of the State of Queensland



OM-59 TNC
Overlay Map



The Mill at Moreton Bay PDA - Refer to Part 10.2

PLANNING SCHEME
OVERLAY MAP - TRANSPORT NOISE CORRIDOR

- Property boundaries
- Noise corridor - State-controlled road (MANDATORY area)
 - Mandatory Category 1 - 58 dB (A)
 - Mandatory Category 2 - 63 dB (A)
 - Mandatory Category 3 - 68 dB (A)
 - Mandatory Category 4 - 73 dB (A)
- Noise corridor - State-controlled road (VOLUNTARY area)
 - Voluntary Category 1 - 58 dB (A)
 - Voluntary Category 2 - 63 dB (A)
 - Voluntary Category 3 - 68 dB (A)
 - Voluntary Category 4 - 73 dB (A)
- Noise corridor - rail network
 - Rail Category 1 - 70 dB (A)
 - Rail Category 2 - 75 dB (A)
 - Rail Category 3 - 80 dB (A)
 - Rail Category 4 - 85 dB (A)

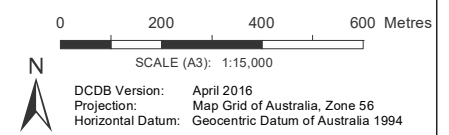
Please read the following notes about this map:
This map is for information purposes only and does not have associated development requirements in the planning scheme.

New development located within a Transport Noise Corridor must satisfy the requirements of the Queensland Development Code MP 4.4 Buildings in a transport noise corridor.

Interested persons may obtain details about the transport noise corridor and the levels of noise from Council or the Department of Housing and Public Works (www.hpw.qld.gov.au).

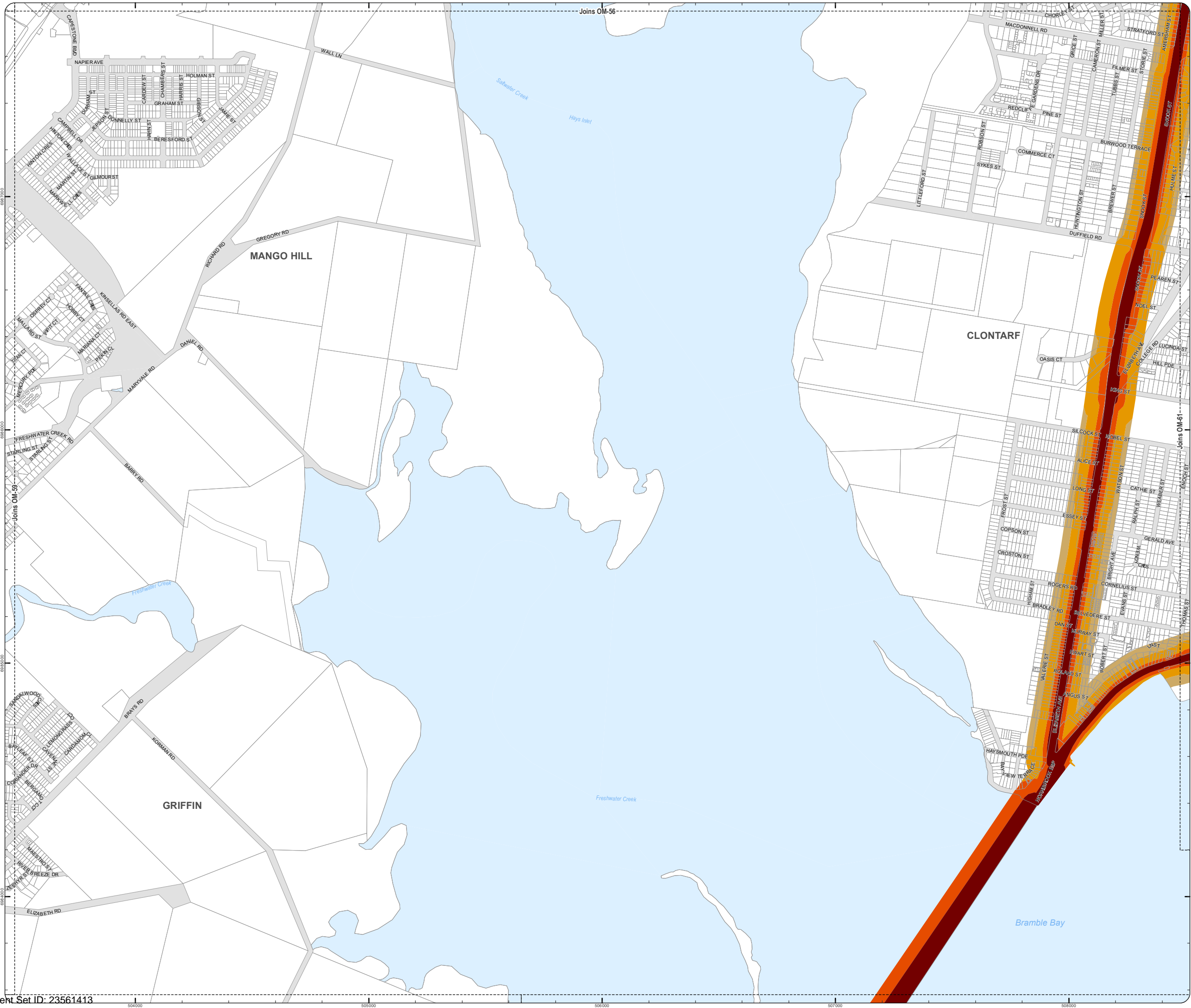
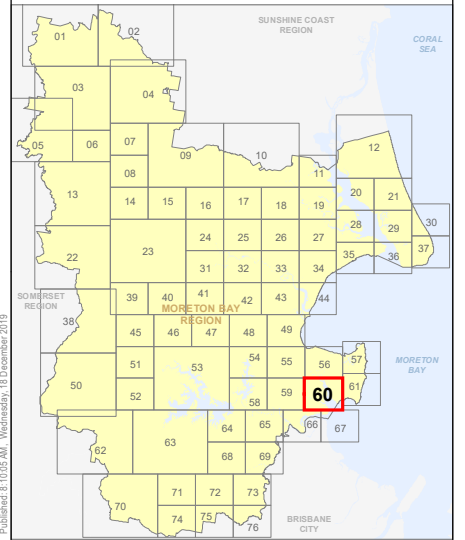
For further information regarding this overlay map, please refer to the Overlay information sheet on Council's planning scheme website (www.moretonbay.qld.gov.au/mbrplanningscheme) or contact council on 3205 0555.

Effective 29 January 2020
















DISCLAIMER: Some of the information shown in this document has been provided to Council from external third parties. Council makes no representation and gives no warranty about the accuracy, reliability, completeness or suitability for any particular purpose of the information. Persons should not rely on the information shown in this document to make any decision with financial or legal implications and should instead rely on their own enquiries. To the full extent that it is able to do so in law, Council disclaims all liability (including liability in negligence) for all costs, losses and damages (including indirect and consequential costs, losses and damages) caused by or arising from anyone using or relying on the information shown in this document for any purpose whatsoever. © Copyright Moreton Bay Regional Council 2019

DCDB (Version April 2016) is reproduced with the permission of the State of Queensland



PLANNING SCHEME
OVERLAY MAP - TRANSPORT NOISE CORRIDOR

-  Property boundaries
- Noise corridor - State-controlled road (MANDATORY area)**
 -  Mandatory Category 1 - 58 dB (A)
 -  Mandatory Category 2 - 63 dB (A)
 -  Mandatory Category 3 - 68 dB (A)
 -  Mandatory Category 4 - 73 dB (A)
- Noise corridor - State-controlled road (VOLUNTARY area)**
 -  Voluntary Category 1 - 58 dB (A)
 -  Voluntary Category 2 - 63 dB (A)
 -  Voluntary Category 3 - 68 dB (A)
 -  Voluntary Category 4 - 73 dB (A)
- Noise corridor - rail network**
 -  Rail Category 1 - 70 dB (A)
 -  Rail Category 2 - 75 dB (A)
 -  Rail Category 3 - 80 dB (A)
 -  Rail Category 4 - 85 dB (A)

Please read the following notes about this map:

This map is for information purposes only and does not have associated development requirements in the planning scheme.

New development located within a Transport Noise Corridor must satisfy the requirements of the Queensland Development Code MP 4.4 Buildings in a transport noise corridor.

Interested persons may obtain details about the transport noise corridor and the levels of noise from Council or the Department of Housing and Public Works (www.hpw.qld.gov.au).

For further information regarding this overlay map, please refer to the Overlay information sheet on Council's planning scheme website (www.moretonbay.qld.gov.au/mbrplanningscheme) or contact council on 3205 0555.

Effective 29 January 2020

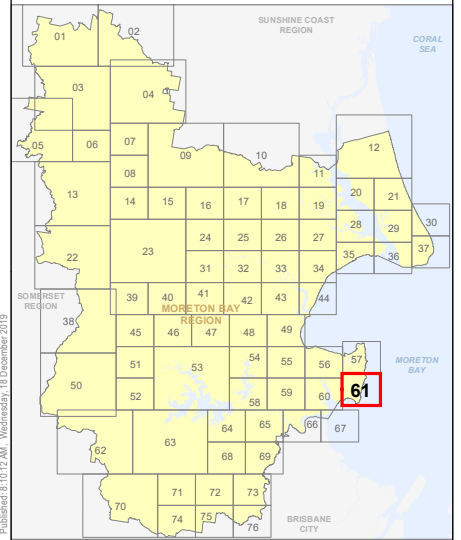
0 200 400 600 Metres

SCALE (A3): 1:15,000

DCDB Version: April 2016
Projection: Map Grid of Australia, Zone 56
Horizontal Datum: Geocentric Datum of Australia 1994

DISCLAIMER: Some of the information shown in this document has been provided to Council from external third parties. Council makes no representation and gives no warranty about the accuracy, reliability, completeness or suitability for any particular purpose of the information. Persons should not rely on the information shown in this document to make any decisions with financial or legal implications and should instead rely on their own enquiries. To the full extent that it is able to do so in law, Council disclaims all liability (including liability in negligence) for all costs, losses and damages (including indirect and consequential costs, losses and damages) caused by or arising from anyone using or relying on the information shown in this document for any purpose whatsoever. © Copyright Moreton Bay Regional Council 2019

DCDB (Version April 2016) is reproduced with the permission of the State of Queensland



OM-61 TNC
Overlay Map



PLANNING SCHEME
OVERLAY MAP - TRANSPORT NOISE CORRIDOR

- Property boundaries
- Noise corridor - State-controlled road (MANDATORY area)
 - Mandatory Category 1 - 58 dB (A)
 - Mandatory Category 2 - 63 dB (A)
 - Mandatory Category 3 - 68 dB (A)
 - Mandatory Category 4 - 73 dB (A)
- Noise corridor - State-controlled road (VOLUNTARY area)
 - Voluntary Category 1 - 58 dB (A)
 - Voluntary Category 2 - 63 dB (A)
 - Voluntary Category 3 - 68 dB (A)
 - Voluntary Category 4 - 73 dB (A)
- Noise corridor - rail network
 - Rail Category 1 - 70 dB (A)
 - Rail Category 2 - 75 dB (A)
 - Rail Category 3 - 80 dB (A)
 - Rail Category 4 - 85 dB (A)

Please read the following notes about this map:

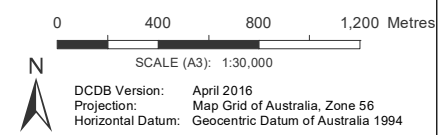
This map is for information purposes only and does not have associated development requirements in the planning scheme.

New development located within a Transport Noise Corridor must satisfy the requirements of the Queensland Development Code MP 4.4 Buildings in a transport noise corridor.

Interested persons may obtain details about the transport noise corridor and the levels of noise from Council or the Department of Housing and Public Works (www.hpw.qld.gov.au).

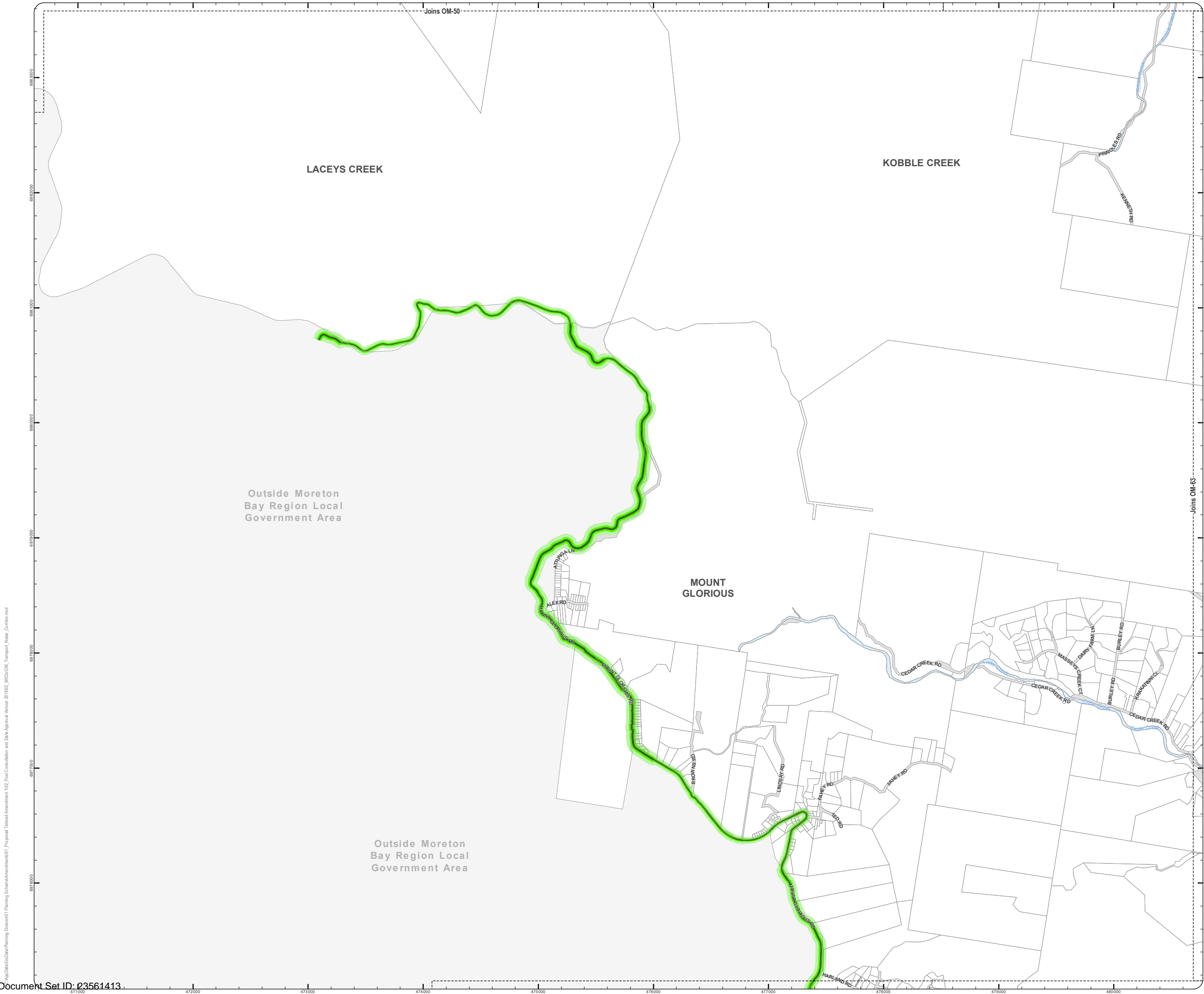
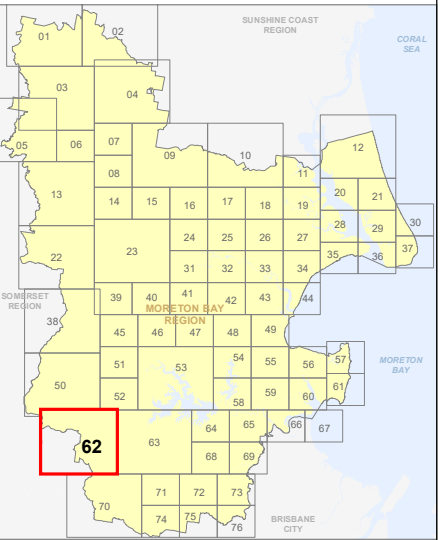
For further information regarding this overlay map, please refer to the Overlay information sheet on Council's planning scheme website (www.moretonbay.qld.gov.au/mbrplanningscheme) or contact council on 3205 0555.

Effective 29 January 2020



DISCLAIMER: Some of the information shown in this document has been provided to Council from external third parties. Council makes no representation and gives no warranty about the accuracy, reliability, completeness or suitability for any particular purpose of the information. Persons should not rely on the information shown in this document to make any decision with financial or legal implications and should instead rely on their own enquiries. To the full extent that it is able to do so in law, Council disclaims all liability (including liability in negligence) for all costs, losses and damages (including indirect and consequential costs, losses and damages) caused by or arising from anyone using or relying on the information shown in this document for any purpose whatsoever. © Copyright Moreton Bay Regional Council 2019

DCDB (Version April 2016) is reproduced with the permission of the State of Queensland



PLANNING SCHEME
OVERLAY MAP - TRANSPORT NOISE CORRIDOR

- Property boundaries
- Noise corridor - State-controlled road (MANDATORY area)**
 - Mandatory Category 1 - 58 dB (A)
 - Mandatory Category 2 - 63 dB (A)
 - Mandatory Category 3 - 68 dB (A)
 - Mandatory Category 4 - 73 dB (A)
- Noise corridor - State-controlled road (VOLUNTARY area)**
 - Voluntary Category 1 - 58 dB (A)
 - Voluntary Category 2 - 63 dB (A)
 - Voluntary Category 3 - 68 dB (A)
 - Voluntary Category 4 - 73 dB (A)
- Noise corridor - rail network**
 - Rail Category 1 - 70 dB (A)
 - Rail Category 2 - 75 dB (A)
 - Rail Category 3 - 80 dB (A)
 - Rail Category 4 - 85 dB (A)

Please read the following notes about this map:

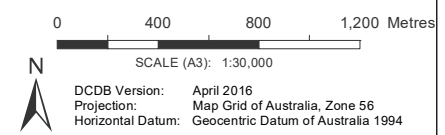
This map is for information purposes only and does not have associated development requirements in the planning scheme.

New development located within a Transport Noise Corridor must satisfy the requirements of the Queensland Development Code MP 4.4 Buildings in a transport noise corridor.

Interested persons may obtain details about the transport noise corridor and the levels of noise from Council or the Department of Housing and Public Works (www.hpw.qld.gov.au).

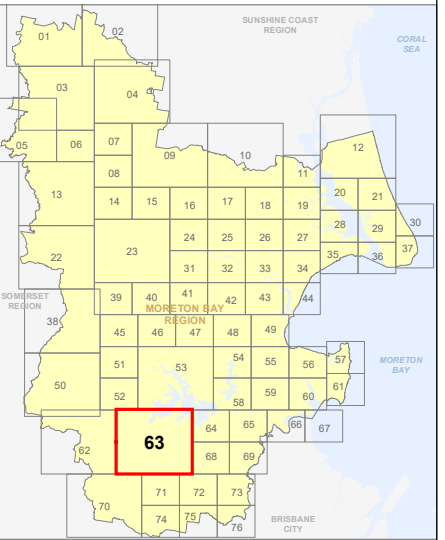
For further information regarding this overlay map, please refer to the Overlay information sheet on Council's planning scheme website (www.moretonbay.qld.gov.au/mbrplanningscheme) or contact council on 3205 0555.

Effective 29 January 2020

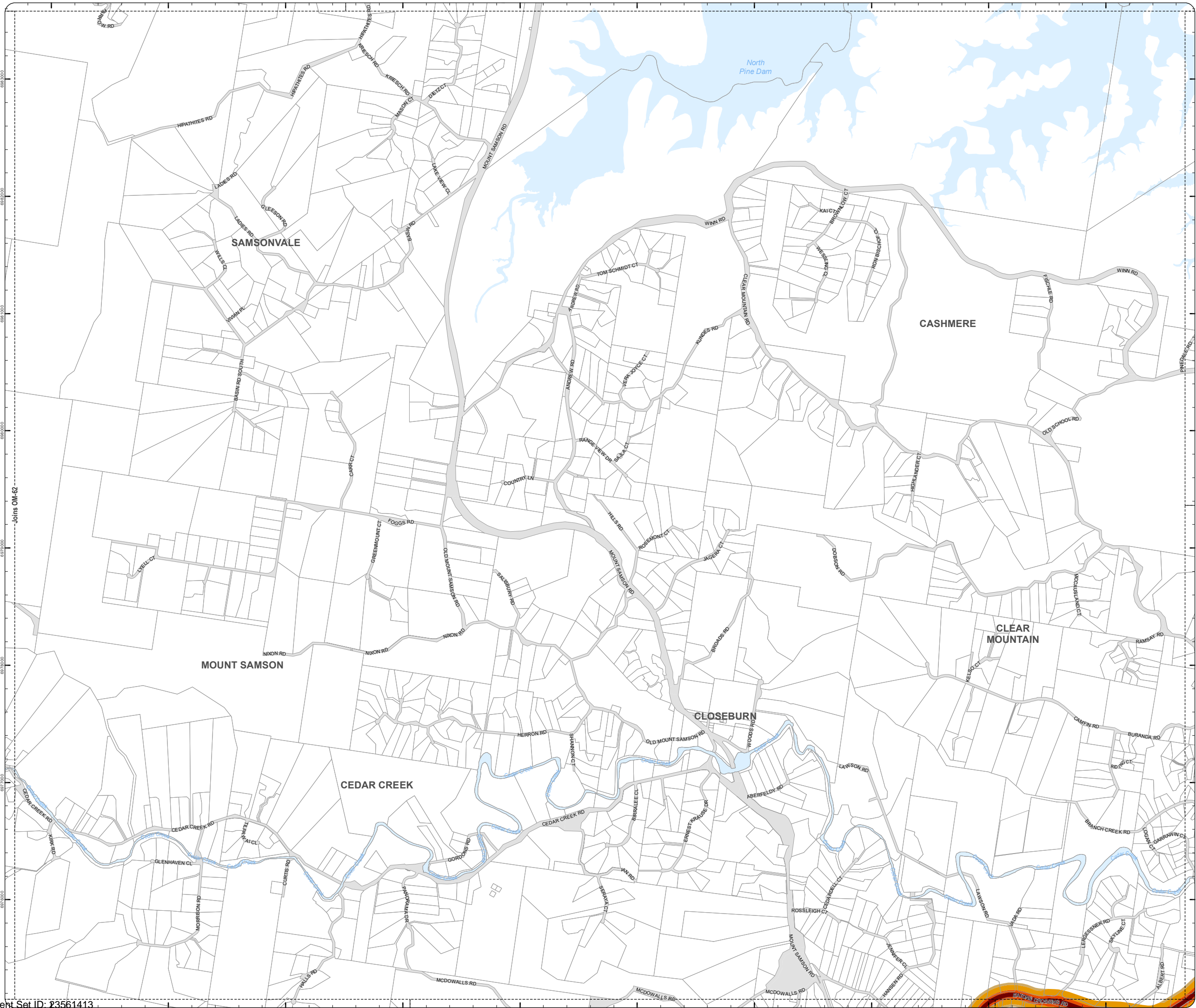


DISCLAIMER: Some of the information shown in this document has been provided to Council from external third parties. Council makes no representation and gives no warranty about the accuracy, reliability, completeness or suitability for any particular purpose of the information. Persons should not rely on the information shown in this document to make any decision with financial or legal implications and should instead rely on their own enquiries. To the full extent that it is able to do so in law, Council disclaims all liability (including liability in negligence) for all costs, losses and damages (including indirect and consequential costs, losses and damages) caused by or arising from anyone using or relying on the information shown in this document for any purpose whatsoever. © Copyright Moreton Bay Regional Council 2019

DCDB (Version April 2016) is reproduced with the permission of the State of Queensland



OM-63 TNC
Overlay Map



PLANNING SCHEME
OVERLAY MAP - TRANSPORT NOISE CORRIDOR

- Property boundaries
- Noise corridor - State-controlled road (MANDATORY area)
 - Mandatory Category 1 - 58 dB (A)
 - Mandatory Category 2 - 63 dB (A)
 - Mandatory Category 3 - 68 dB (A)
 - Mandatory Category 4 - 73 dB (A)
- Noise corridor - State-controlled road (VOLUNTARY area)
 - Voluntary Category 1 - 58 dB (A)
 - Voluntary Category 2 - 63 dB (A)
 - Voluntary Category 3 - 68 dB (A)
 - Voluntary Category 4 - 73 dB (A)
- Noise corridor - rail network
 - Rail Category 1 - 70 dB (A)
 - Rail Category 2 - 75 dB (A)
 - Rail Category 3 - 80 dB (A)
 - Rail Category 4 - 85 dB (A)

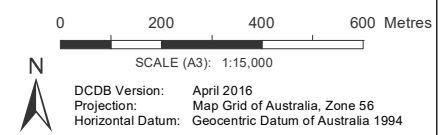
Please read the following notes about this map:
This map is for information purposes only and does not have associated development requirements in the planning scheme.

New development located within a Transport Noise Corridor must satisfy the requirements of the Queensland Development Code MP 4.4 Buildings in a transport noise corridor.

Interested persons may obtain details about the transport noise corridor and the levels of noise from Council or the Department of Housing and Public Works (www.hpw.qld.gov.au).

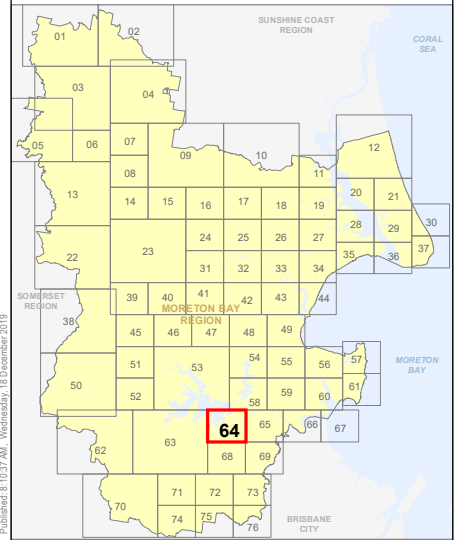
For further information regarding this overlay map, please refer to the Overlay information sheet on Council's planning scheme website (www.moretonbay.qld.gov.au/mbrplanningscheme) or contact council on 3205 0555.

Effective 29 January 2020

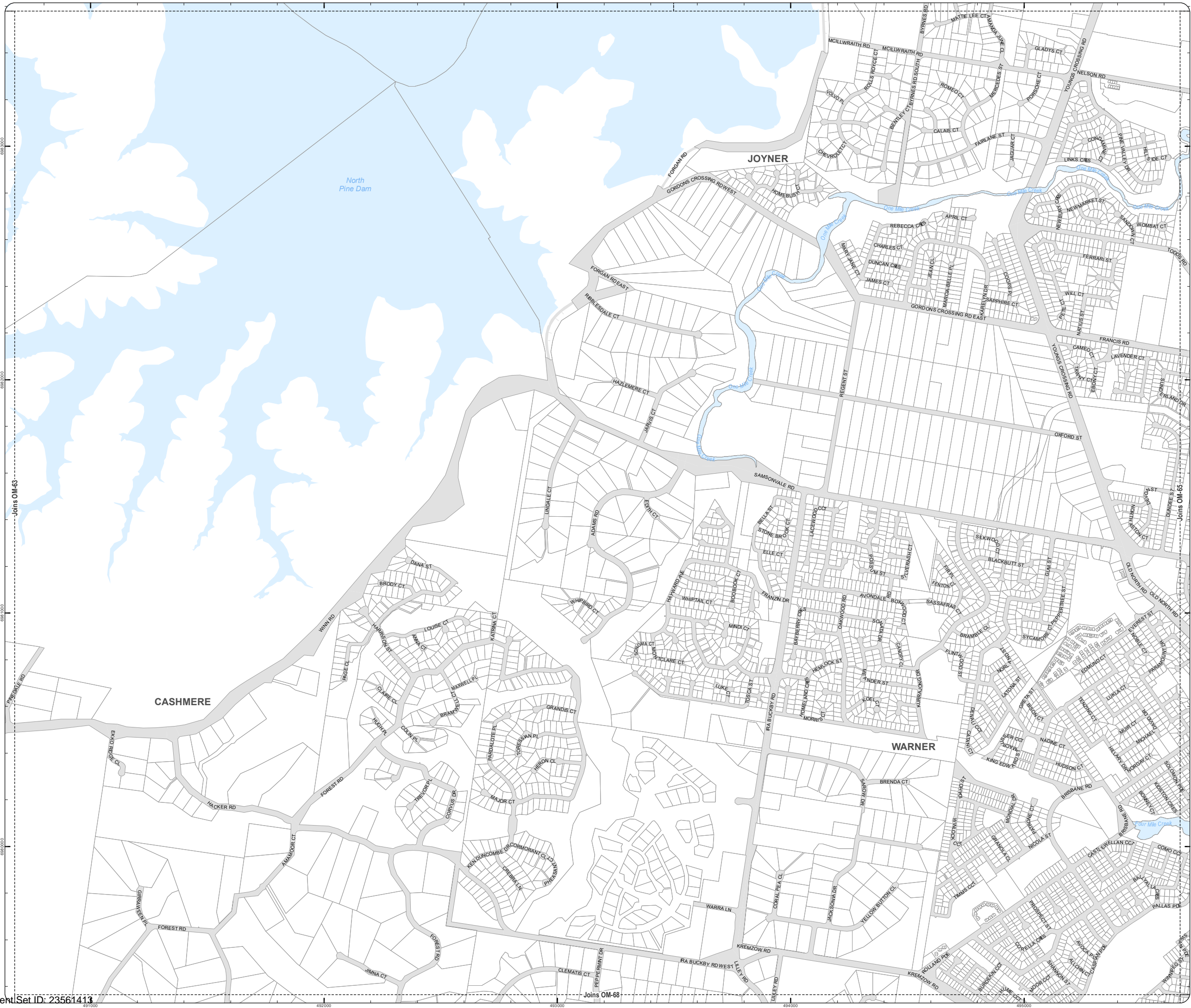


DISCLAIMER: Some of the information shown in this document has been provided to Council from external third parties. Council makes no representation and gives no warranty about the accuracy, reliability, completeness or suitability for any particular purpose of the information. Persons should not rely on the information shown in this document to make any decision with financial or legal implications and should instead rely on their own enquiries. To the full extent that it is able to do so in law, Council disclaims all liability (including liability in negligence) for all costs, losses and damages (including indirect and consequential costs, losses and damages) caused by or arising from anyone using or relying on the information shown in this document for any purpose whatsoever. © Copyright Moreton Bay Regional Council 2019

DCDB (Version April 2016) is reproduced with the permission of the State of Queensland



OM-64 TNC
Overlay Map



PLANNING SCHEME
OVERLAY MAP - TRANSPORT NOISE CORRIDOR

- Property boundaries
- Noise corridor - State-controlled road (MANDATORY area)
 - Mandatory Category 1 - 58 dB (A)
 - Mandatory Category 2 - 63 dB (A)
 - Mandatory Category 3 - 68 dB (A)
 - Mandatory Category 4 - 73 dB (A)
- Noise corridor - State-controlled road (VOLUNTARY area)
 - Voluntary Category 1 - 58 dB (A)
 - Voluntary Category 2 - 63 dB (A)
 - Voluntary Category 3 - 68 dB (A)
 - Voluntary Category 4 - 73 dB (A)
- Noise corridor - rail network
 - Rail Category 1 - 70 dB (A)
 - Rail Category 2 - 75 dB (A)
 - Rail Category 3 - 80 dB (A)
 - Rail Category 4 - 85 dB (A)

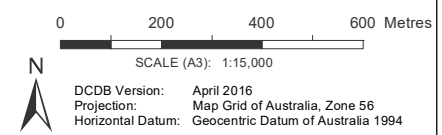
Please read the following notes about this map:
This map is for information purposes only and does not have associated development requirements in the planning scheme.

New development located within a Transport Noise Corridor must satisfy the requirements of the Queensland Development Code MP 4.4 Buildings in a transport noise corridor.

Interested persons may obtain details about the transport noise corridor and the levels of noise from Council or the Department of Housing and Public Works (www.hpw.qld.gov.au).

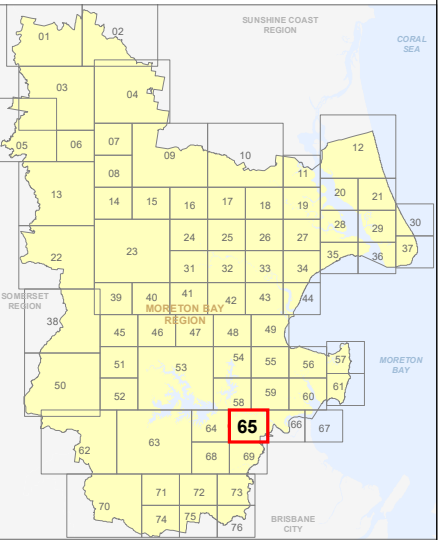
For further information regarding this overlay map, please refer to the Overlay information sheet on Council's planning scheme website (www.moretonbay.qld.gov.au/mbrplanningscheme) or contact council on 3205 0555.

Effective 29 January 2020



DISCLAIMER: Some of the information shown in this document has been provided to Council from external third parties. Council makes no representation and gives no warranty about the accuracy, reliability, completeness or suitability for any particular purpose of the information. Persons should not rely on the information shown in this document to make any decision with financial or legal implications and should instead rely on their own enquiries. To the full extent that it is able to do so in law, Council disclaims all liability (including liability in negligence) for all costs, losses and damages (including indirect and consequential costs, losses and damages) caused by or arising from anyone using or relying on the information shown in this document for any purpose whatsoever. © Copyright Moreton Bay Regional Council 2019

DCDB (Version April 2016) is reproduced with the permission of the State of Queensland



OM-65 TNC
Overlay Map



The Mill at Moreton Bay PDA - Refer to Part 10.2

PLANNING SCHEME
OVERLAY MAP - TRANSPORT NOISE CORRIDOR

- Property boundaries
- Noise corridor - State-controlled road (MANDATORY area)**
 - Mandatory Category 1 - 58 dB (A)
 - Mandatory Category 2 - 63 dB (A)
 - Mandatory Category 3 - 68 dB (A)
 - Mandatory Category 4 - 73 dB (A)
- Noise corridor - State-controlled road (VOLUNTARY area)**
 - Voluntary Category 1 - 58 dB (A)
 - Voluntary Category 2 - 63 dB (A)
 - Voluntary Category 3 - 68 dB (A)
 - Voluntary Category 4 - 73 dB (A)
- Noise corridor - rail network**
 - Rail Category 1 - 70 dB (A)
 - Rail Category 2 - 75 dB (A)
 - Rail Category 3 - 80 dB (A)
 - Rail Category 4 - 85 dB (A)

Please read the following notes about this map:

This map is for information purposes only and does not have associated development requirements in the planning scheme.

New development located within a Transport Noise Corridor must satisfy the requirements of the Queensland Development Code MP 4.4 Buildings in a transport noise corridor.

Interested persons may obtain details about the transport noise corridor and the levels of noise from Council or the Department of Housing and Public Works (www.hpw.qld.gov.au).

For further information regarding this overlay map, please refer to the Overlay information sheet on Council's planning scheme website (www.moretonbay.qld.gov.au/mbrplanningscheme) or contact council on 3205 0555.

Effective 29 January 2020

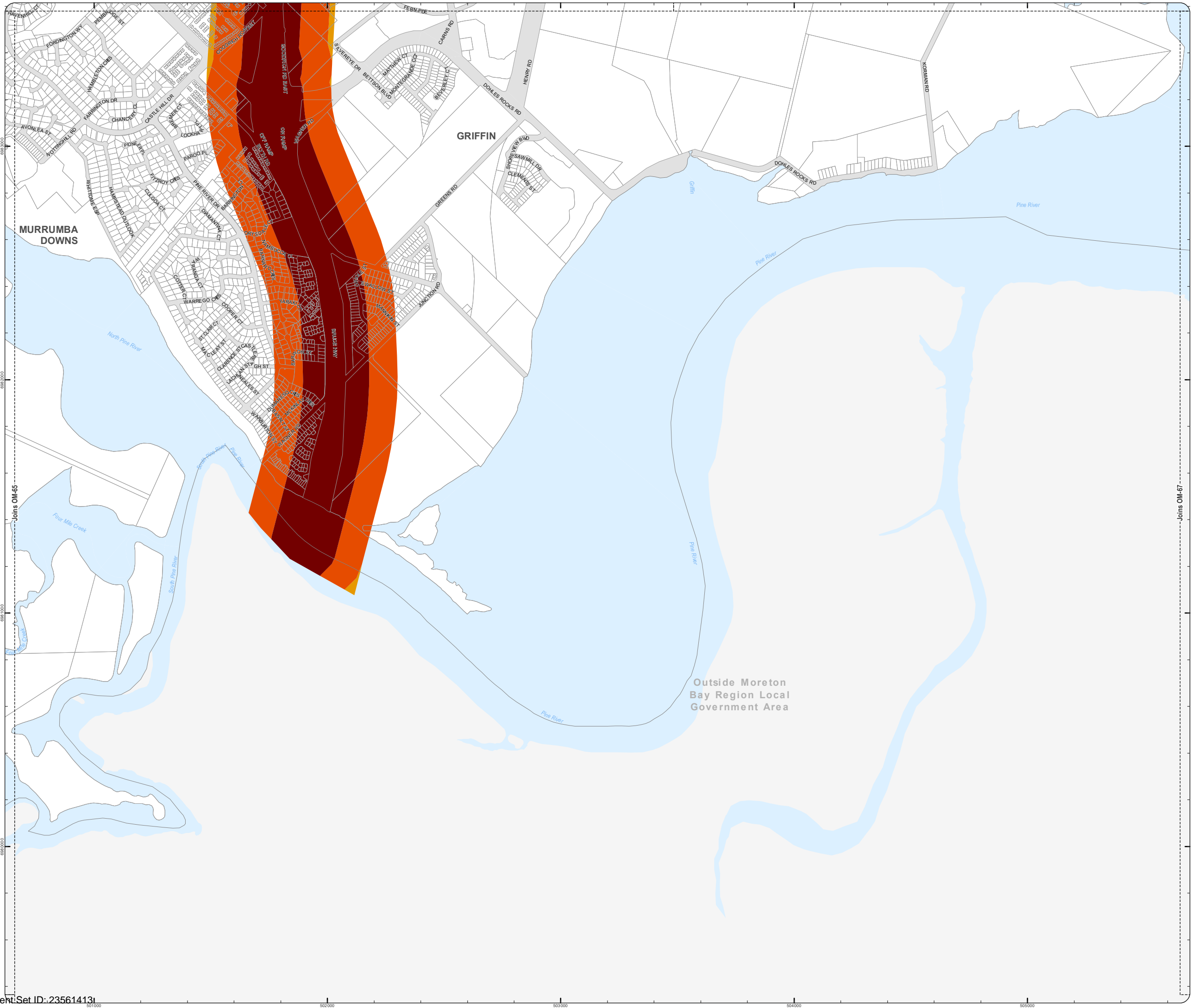
SCALE (A3): 1:15,000

DCDB Version: April 2016
Projection: Map Grid of Australia, Zone 56
Horizontal Datum: Geocentric Datum of Australia 1994

DISCLAIMER: Some of the information shown in this document has been provided to Council from external third parties. Council makes no representation and gives no warranty about the accuracy, reliability, completeness or suitability for any particular purpose of the information. Persons should not rely on the information shown in this document to make any decision with financial or legal implications and should instead rely on their own enquiries. To the full extent that it is able to do so in law, Council disclaims all liability (including liability in negligence) for all costs, losses and damages (including indirect and consequential costs, losses and damages) caused by or arising from anyone using or relying on the information shown in this document for any purpose whatsoever. © Copyright Moreton Bay Regional Council 2019

DCDB (Version April 2016) is reproduced with the permission of the State of Queensland

OM-66 TNC Overlay Map



PLANNING SCHEME
OVERLAY MAP - TRANSPORT NOISE CORRIDOR

Property boundaries

Noise corridor - State-controlled road (MANDATORY area)

- Mandatory Category 1 - 58 dB (A)
- Mandatory Category 2 - 63 dB (A)
- Mandatory Category 3 - 68 dB (A)
- Mandatory Category 4 - 73 dB (A)

Noise corridor - State-controlled road (VOLUNTARY area)

- Voluntary Category 1 - 58 dB (A)
- Voluntary Category 2 - 63 dB (A)
- Voluntary Category 3 - 68 dB (A)
- Voluntary Category 4 - 73 dB (A)

Noise corridor - rail network

- Rail Category 1 - 70 dB (A)
- Rail Category 2 - 75 dB (A)
- Rail Category 3 - 80 dB (A)
- Rail Category 4 - 85 dB (A)

Please read the following notes about this map:

This map is for information purposes only and does not have associated development requirements in the planning scheme.

New development located within a Transport Noise Corridor must satisfy the requirements of the Queensland Development Code MP 4.4 Buildings in a transport noise corridor.

Interested persons may obtain details about the transport noise corridor and the levels of noise from Council or the Department of Housing and Public Works (www.hpw.qld.gov.au).

For further information regarding this overlay map, please refer to the Overlay information sheet on Council's planning scheme website (www.moretonbay.qld.gov.au/mbrplanningscheme) or contact council on 3205 0555.

Effective 29 January 2020

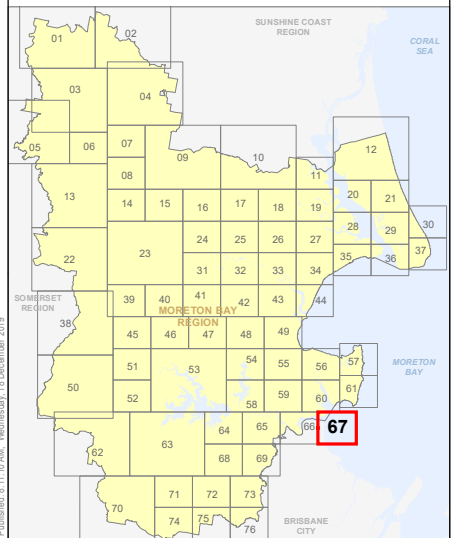
0 200 400 600 Metres

SCALE (A3): 1:15,000

DCDB Version: April 2016
Projection: Map Grid of Australia, Zone 56
Horizontal Datum: Geocentric Datum of Australia 1994

DISCLAIMER: Some of the information shown in this document has been provided to Council from external third parties. Council makes no representation and gives no warranty about the accuracy, reliability, completeness or suitability for any particular purpose of the information. Persons should not rely on the information shown in this document to make any decision with financial or legal implications and should instead rely on their own enquiries. To the full extent that it is able to do so in law, Council disclaims all liability (including liability in negligence) for all costs, losses and damages (including indirect and consequential costs, losses and damages) caused by or arising from anyone using or relying on the information shown in this document for any purpose whatsoever. © Copyright Moreton Bay Regional Council 2019

DCDB (Version April 2016) is reproduced with the permission of the State of Queensland



**OM-67 TNC
Overlay Map**



PLANNING SCHEME
OVERLAY MAP - TRANSPORT NOISE CORRIDOR

- Property boundaries
- Noise corridor - State-controlled road (MANDATORY area)
 - Mandatory Category 1 - 58 dB (A)
 - Mandatory Category 2 - 63 dB (A)
 - Mandatory Category 3 - 68 dB (A)
 - Mandatory Category 4 - 73 dB (A)
- Noise corridor - State-controlled road (VOLUNTARY area)
 - Voluntary Category 1 - 58 dB (A)
 - Voluntary Category 2 - 63 dB (A)
 - Voluntary Category 3 - 68 dB (A)
 - Voluntary Category 4 - 73 dB (A)
- Noise corridor - rail network
 - Rail Category 1 - 70 dB (A)
 - Rail Category 2 - 75 dB (A)
 - Rail Category 3 - 80 dB (A)
 - Rail Category 4 - 85 dB (A)

Please read the following notes about this map:

This map is for information purposes only and does not have associated development requirements in the planning scheme.

New development located within a Transport Noise Corridor must satisfy the requirements of the Queensland Development Code MP 4.4 Buildings in a transport noise corridor.

Interested persons may obtain details about the transport noise corridor and the levels of noise from Council or the Department of Housing and Public Works (www.hpw.qld.gov.au).

For further information regarding this overlay map, please refer to the Overlay information sheet on Council's planning scheme website (www.moretonbay.qld.gov.au/mbrplanningscheme) or contact council on 3205 0555.

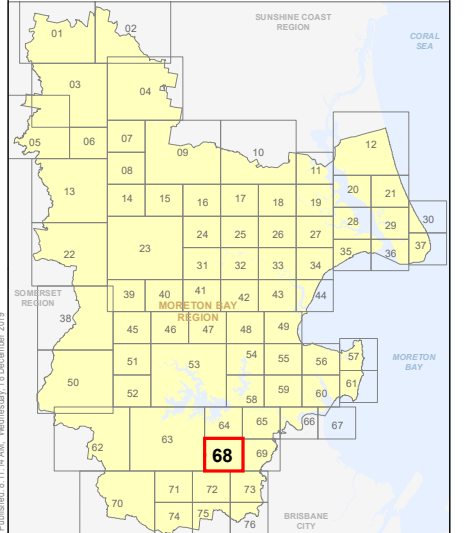
Effective 29 January 2020

0 200 400 600 Metres

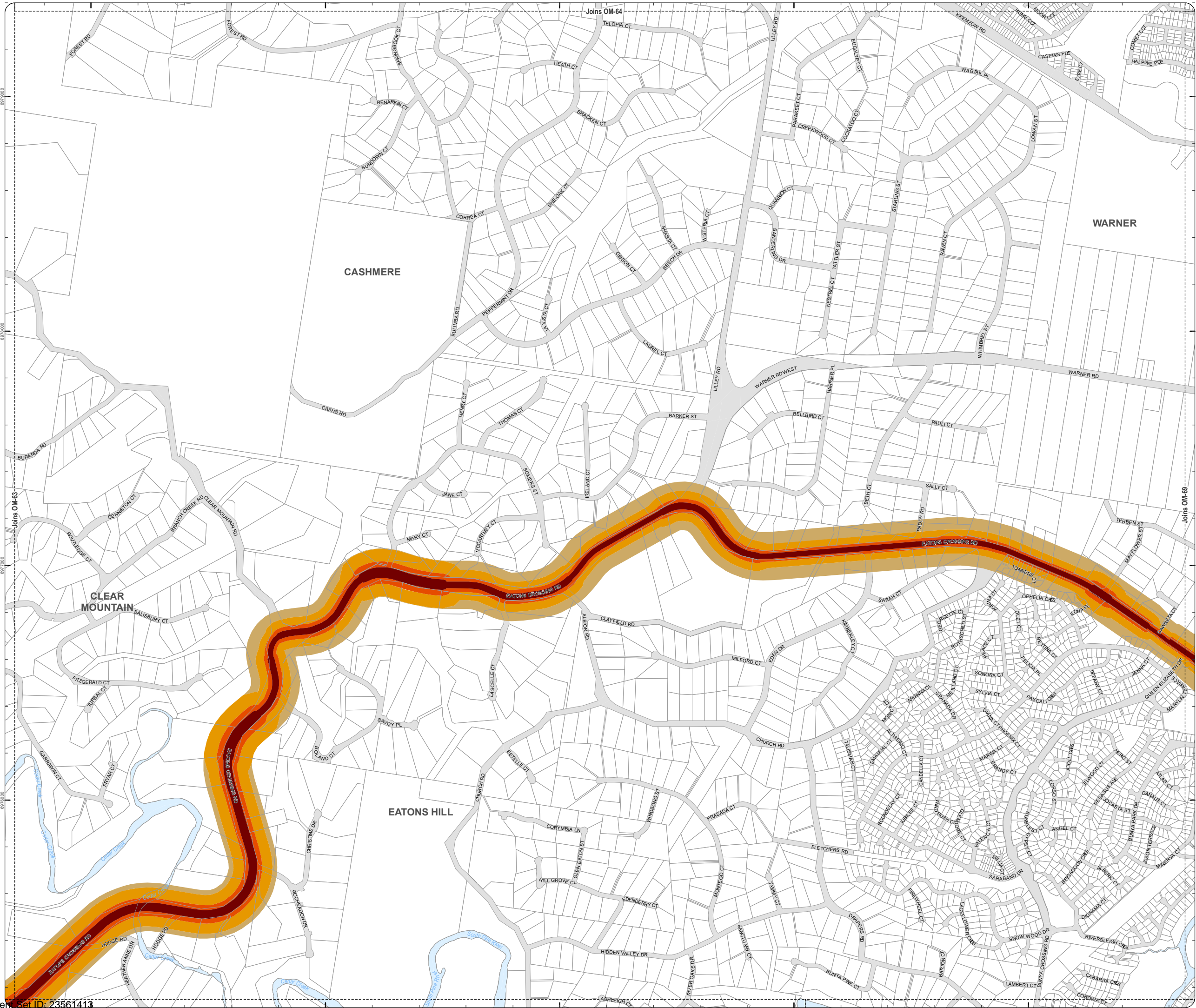
SCALE (A3): 1:15,000
DCDB Version: April 2016
Projection: Map Grid of Australia, Zone 56
Horizontal Datum: Geocentric Datum of Australia 1994

DISCLAIMER: Some of the information shown in this document has been provided to Council from external third parties. Council makes no representation and gives no warranty about the accuracy, reliability, completeness or suitability for any particular purpose of the information. Persons should not rely on the information shown in this document to make any decisions with financial or legal implications and should instead rely on their own enquiries. To the full extent that it is able to do so in law, Council disclaims all liability (including liability in negligence) for all costs, losses and damages (including indirect and consequential costs, losses and damages) caused by or arising from anyone using or relying on the information shown in this document for any purpose whatsoever. © Copyright Moreton Bay Regional Council 2019

DCDB (Version April 2016) is reproduced with the permission of the State of Queensland



OM-68 TNC
Overlay Map



PLANNING SCHEME
OVERLAY MAP - TRANSPORT NOISE CORRIDOR

- Property boundaries
- Noise corridor - State-controlled road (MANDATORY area)
 - Mandatory Category 1 - 58 dB (A)
 - Mandatory Category 2 - 63 dB (A)
 - Mandatory Category 3 - 68 dB (A)
 - Mandatory Category 4 - 73 dB (A)
- Noise corridor - State-controlled road (VOLUNTARY area)
 - Voluntary Category 1 - 58 dB (A)
 - Voluntary Category 2 - 63 dB (A)
 - Voluntary Category 3 - 68 dB (A)
 - Voluntary Category 4 - 73 dB (A)
- Noise corridor - rail network
 - Rail Category 1 - 70 dB (A)
 - Rail Category 2 - 75 dB (A)
 - Rail Category 3 - 80 dB (A)
 - Rail Category 4 - 85 dB (A)

Please read the following notes about this map:

This map is for information purposes only and does not have associated development requirements in the planning scheme.

New development located within a Transport Noise Corridor must satisfy the requirements of the Queensland Development Code MP 4.4 Buildings in a transport noise corridor.

Interested persons may obtain details about the transport noise corridor and the levels of noise from Council or the Department of Housing and Public Works (www.hpw.qld.gov.au).

For further information regarding this overlay map, please refer to the Overlay information sheet on Council's planning scheme website (www.moretonbay.qld.gov.au/mbrplanningscheme) or contact council on 3205 0555.

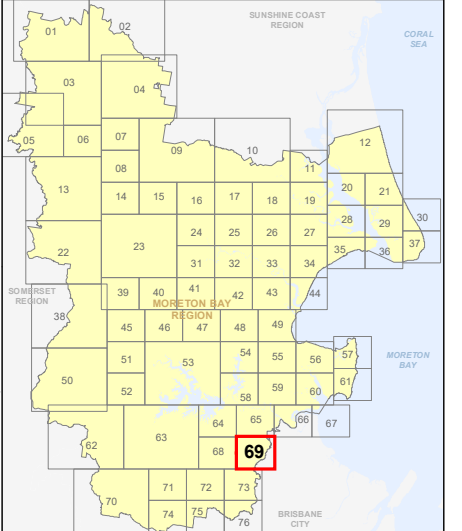
Effective 29 January 2020



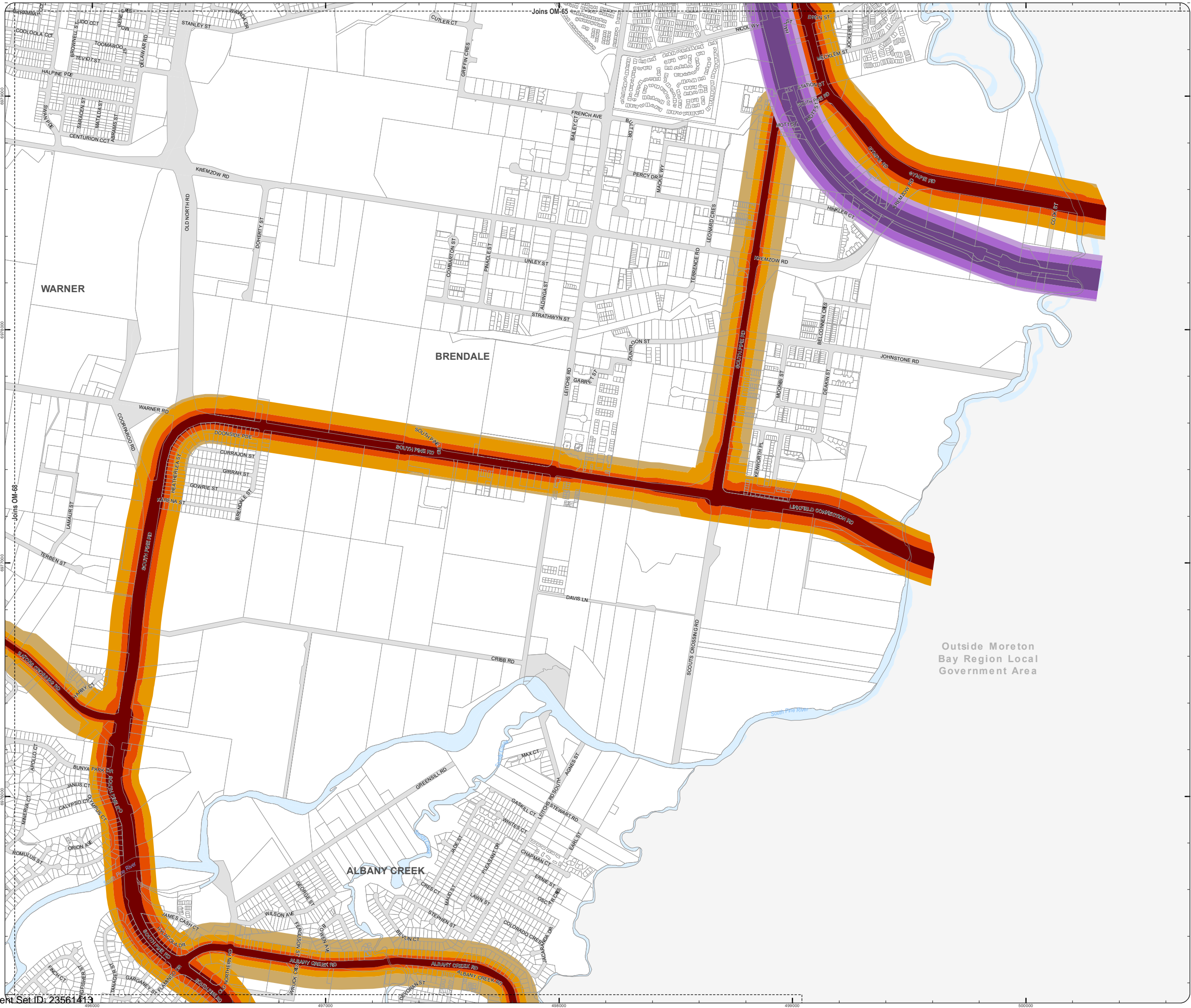
SCALE (A3): 1:15,000
DCDB Version: April 2016
Projection: Map Grid of Australia, Zone 56
Horizontal Datum: Geocentric Datum of Australia 1994

DISCLAIMER: Some of the information shown in this document has been provided to Council from external third parties. Council makes no representation and gives no warranty about the accuracy, reliability, completeness or suitability for any particular purpose of the information. Persons should not rely on the information shown in this document to make any decision with financial or legal implications and should instead rely on their own enquiries. To the full extent that it is able to do so in law, Council disclaims all liability (including liability in negligence) for all costs, losses and damages (including indirect and consequential costs, losses and damages) caused by or arising from anyone using or relying on the information shown in this document for any purpose whatsoever. © Copyright Moreton Bay Regional Council 2019

DCDB (Version April 2016) is reproduced with the permission of the State of Queensland



**OM-69 TNC
Overlay Map**



Outside Moreton
Bay Region Local
Government Area

PLANNING SCHEME
OVERLAY MAP - TRANSPORT NOISE CORRIDOR

- Property boundaries
- Noise corridor - State-controlled road (MANDATORY area)
 - Mandatory Category 1 - 58 dB (A)
 - Mandatory Category 2 - 63 dB (A)
 - Mandatory Category 3 - 68 dB (A)
 - Mandatory Category 4 - 73 dB (A)
- Noise corridor - State-controlled road (VOLUNTARY area)
 - Voluntary Category 1 - 58 dB (A)
 - Voluntary Category 2 - 63 dB (A)
 - Voluntary Category 3 - 68 dB (A)
 - Voluntary Category 4 - 73 dB (A)
- Noise corridor - rail network
 - Rail Category 1 - 70 dB (A)
 - Rail Category 2 - 75 dB (A)
 - Rail Category 3 - 80 dB (A)
 - Rail Category 4 - 85 dB (A)

Please read the following notes about this map:

This map is for information purposes only and does not have associated development requirements in the planning scheme.

New development located within a Transport Noise Corridor must satisfy the requirements of the Queensland Development Code MP 4.4 Buildings in a transport noise corridor.

Interested persons may obtain details about the transport noise corridor and the levels of noise from Council or the Department of Housing and Public Works (www.hpw.qld.gov.au).

For further information regarding this overlay map, please refer to the Overlay information sheet on Council's planning scheme website (www.moretonbay.qld.gov.au/mbrplanningscheme) or contact council on 3205 0555.

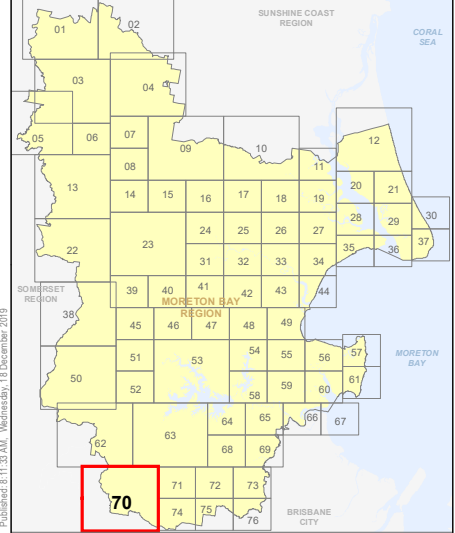
Effective 29 January 2020

SCALE (A3): 1:30,000

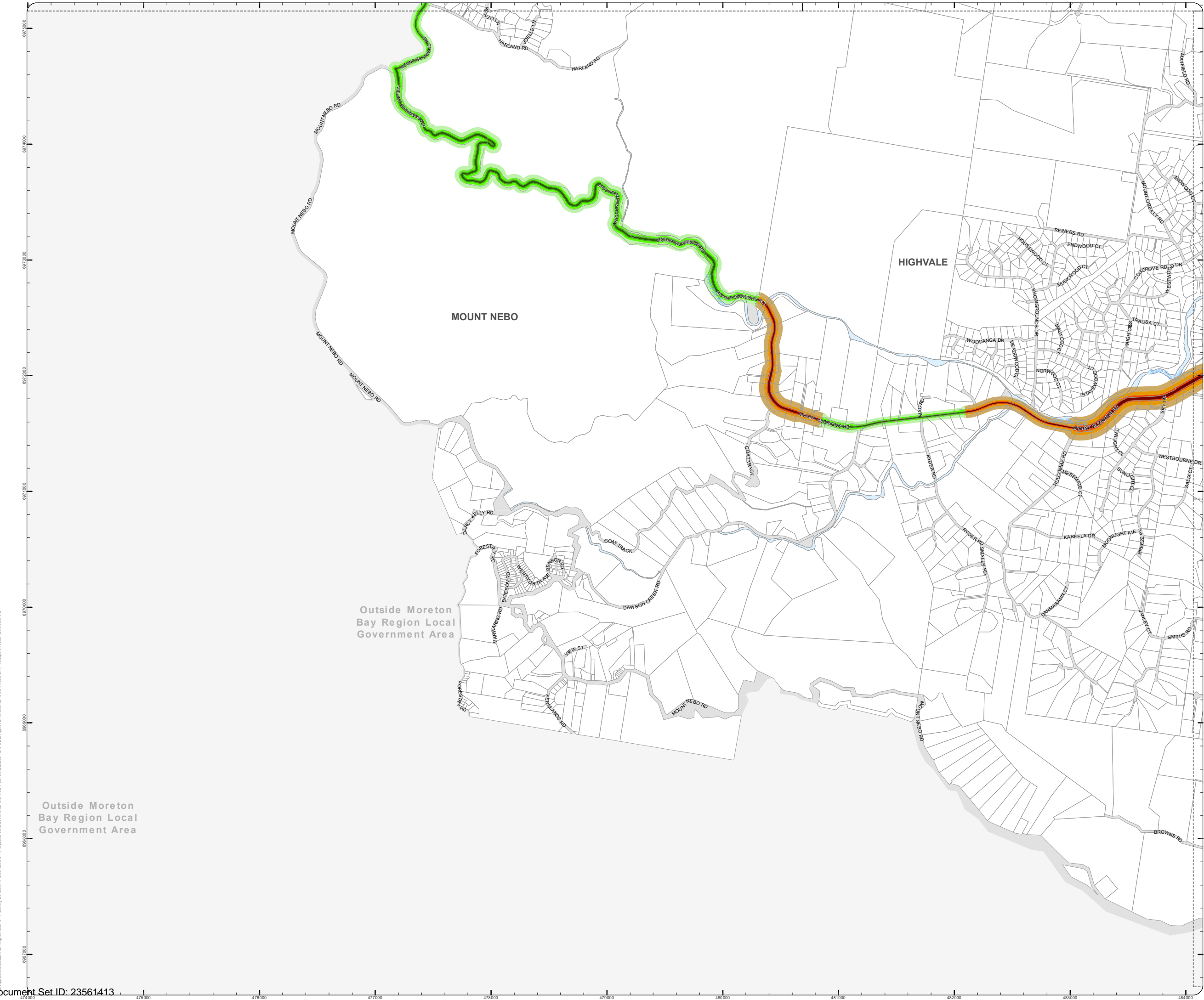
DCDB Version: April 2016
Projection: Map Grid of Australia, Zone 56
Horizontal Datum: Geocentric Datum of Australia 1994

DISCLAIMER: Some of the information shown in this document has been provided to Council from external third parties. Council makes no representation and gives no warranty about the accuracy, reliability, completeness or suitability for any particular purpose of the information. Persons should not rely on the information shown in this document to make any decision with financial or legal implications and should instead rely on their own enquiries. To the full extent that it is able to do so in law, Council disclaims all liability (including liability in negligence) for all costs, losses and damages (including indirect and consequential costs, losses and damages) caused by or arising from anyone using or relying on the information shown in this document for any purpose whatsoever. © Copyright Moreton Bay Regional Council 2019

DCDB (Version April 2016) is reproduced with the permission of the State of Queensland



OM-70 TNC Overlay Map



PLANNING SCHEME
OVERLAY MAP - TRANSPORT NOISE CORRIDOR

- Property boundaries
- Noise corridor - State-controlled road (MANDATORY area)
 - Mandatory Category 1 - 58 dB (A)
 - Mandatory Category 2 - 63 dB (A)
 - Mandatory Category 3 - 68 dB (A)
 - Mandatory Category 4 - 73 dB (A)
- Noise corridor - State-controlled road (VOLUNTARY area)
 - Voluntary Category 1 - 58 dB (A)
 - Voluntary Category 2 - 63 dB (A)
 - Voluntary Category 3 - 68 dB (A)
 - Voluntary Category 4 - 73 dB (A)
- Noise corridor - rail network
 - Rail Category 1 - 70 dB (A)
 - Rail Category 2 - 75 dB (A)
 - Rail Category 3 - 80 dB (A)
 - Rail Category 4 - 85 dB (A)

Please read the following notes about this map:

This map is for information purposes only and does not have associated development requirements in the planning scheme.

New development located within a Transport Noise Corridor must satisfy the requirements of the Queensland Development Code MP 4.4 Buildings in a transport noise corridor.

Interested persons may obtain details about the transport noise corridor and the levels of noise from Council or the Department of Housing and Public Works (www.hpw.qld.gov.au).

For further information regarding this overlay map, please refer to the Overlay information sheet on Council's planning scheme website (www.moretonbay.qld.gov.au/mbrplanningscheme) or contact council on 3205 0555.

Effective 29 January 2020

0 200 400 600 Metres

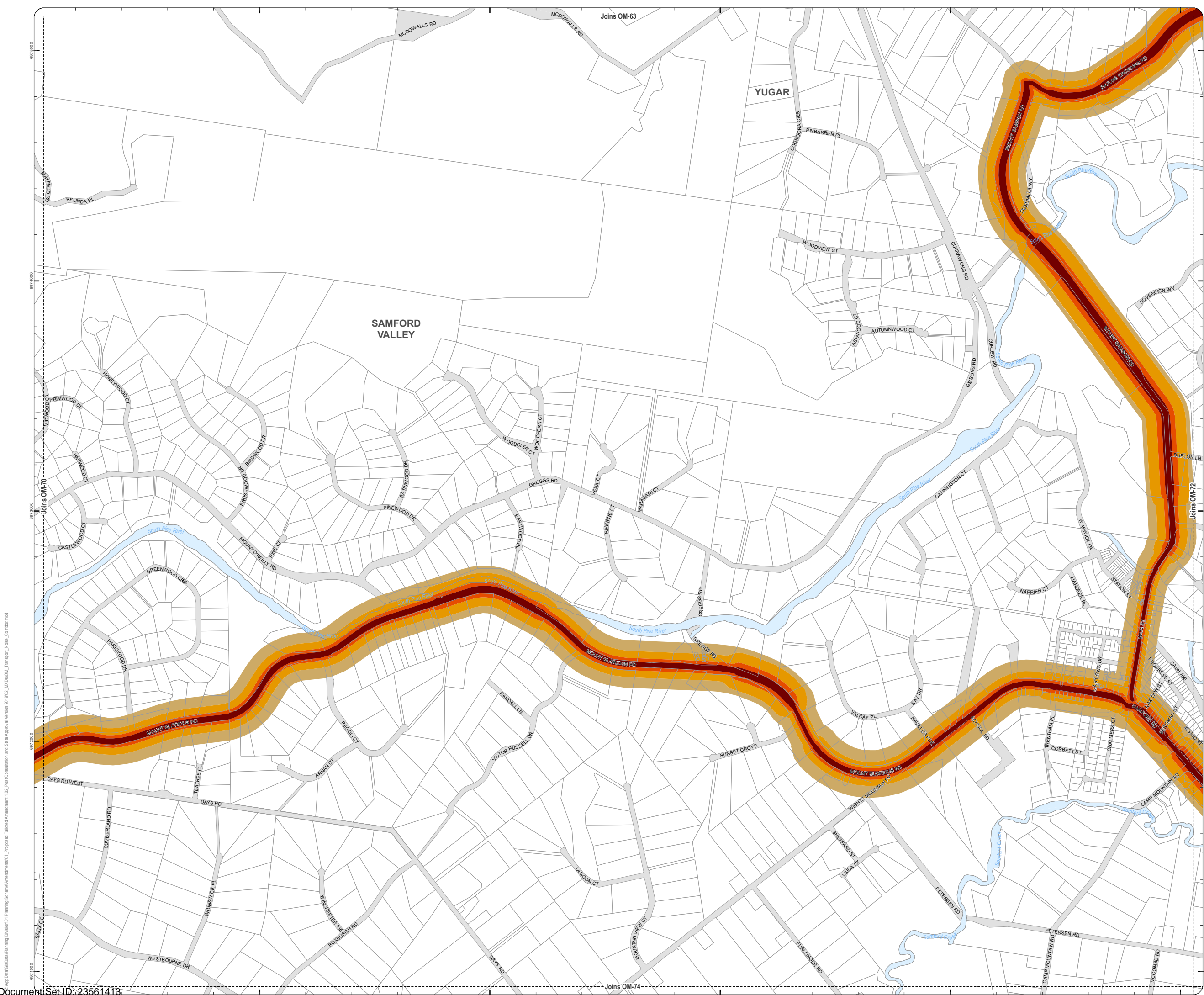
SCALE (A3): 1:15,000

DCDB Version: April 2016
 Projection: Map Grid of Australia, Zone 56
 Horizontal Datum: Geocentric Datum of Australia 1994

DISCLAIMER: Some of the information shown in this document has been provided to Council from external third parties. Council makes no representation and gives no warranty about the accuracy, reliability, completeness or suitability for any particular purpose of the information. Persons should not rely on the information shown in this document to make any decision with financial or legal implications and should instead rely on their own enquiries. To the full extent that it is able to do so in law, Council disclaims all liability (including liability in negligence) for all costs, losses and damages (including indirect and consequential costs, losses and damages) caused by or arising from anyone using or relying on the information shown in this document for any purpose whatsoever. © Copyright Moreton Bay Regional Council 2019

DCDB (Version April 2016) is reproduced with the permission of the State of Queensland

OM-71 TNC Overlay Map



PLANNING SCHEME
OVERLAY MAP - TRANSPORT NOISE CORRIDOR

- Property boundaries
- Noise corridor - State-controlled road (MANDATORY area)**
 - Mandatory Category 1 - 58 dB (A)
 - Mandatory Category 2 - 63 dB (A)
 - Mandatory Category 3 - 68 dB (A)
 - Mandatory Category 4 - 73 dB (A)
- Noise corridor - State-controlled road (VOLUNTARY area)**
 - Voluntary Category 1 - 58 dB (A)
 - Voluntary Category 2 - 63 dB (A)
 - Voluntary Category 3 - 68 dB (A)
 - Voluntary Category 4 - 73 dB (A)
- Noise corridor - rail network**
 - Rail Category 1 - 70 dB (A)
 - Rail Category 2 - 75 dB (A)
 - Rail Category 3 - 80 dB (A)
 - Rail Category 4 - 85 dB (A)

Please read the following notes about this map:
This map is for information purposes only and does not have associated development requirements in the planning scheme.

New development located within a Transport Noise Corridor must satisfy the requirements of the Queensland Development Code MP 4.4 Buildings in a transport noise corridor.

Interested persons may obtain details about the transport noise corridor and the levels of noise from Council or the Department of Housing and Public Works (www.hpw.qld.gov.au).

For further information regarding this overlay map, please refer to the Overlay information sheet on Council's planning scheme website (www.moretonbay.qld.gov.au/mbrplanningscheme) or contact council on 3205 0555.

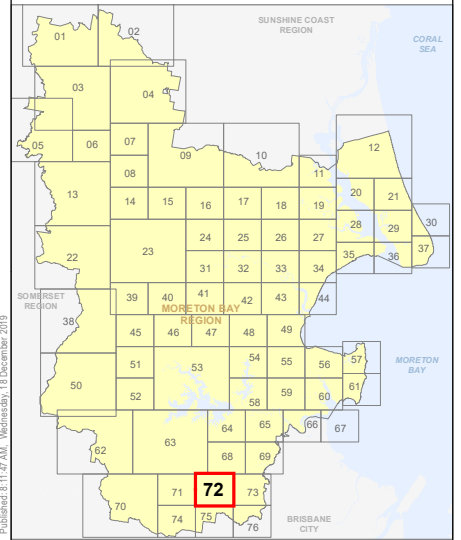
Effective 29 January 2020



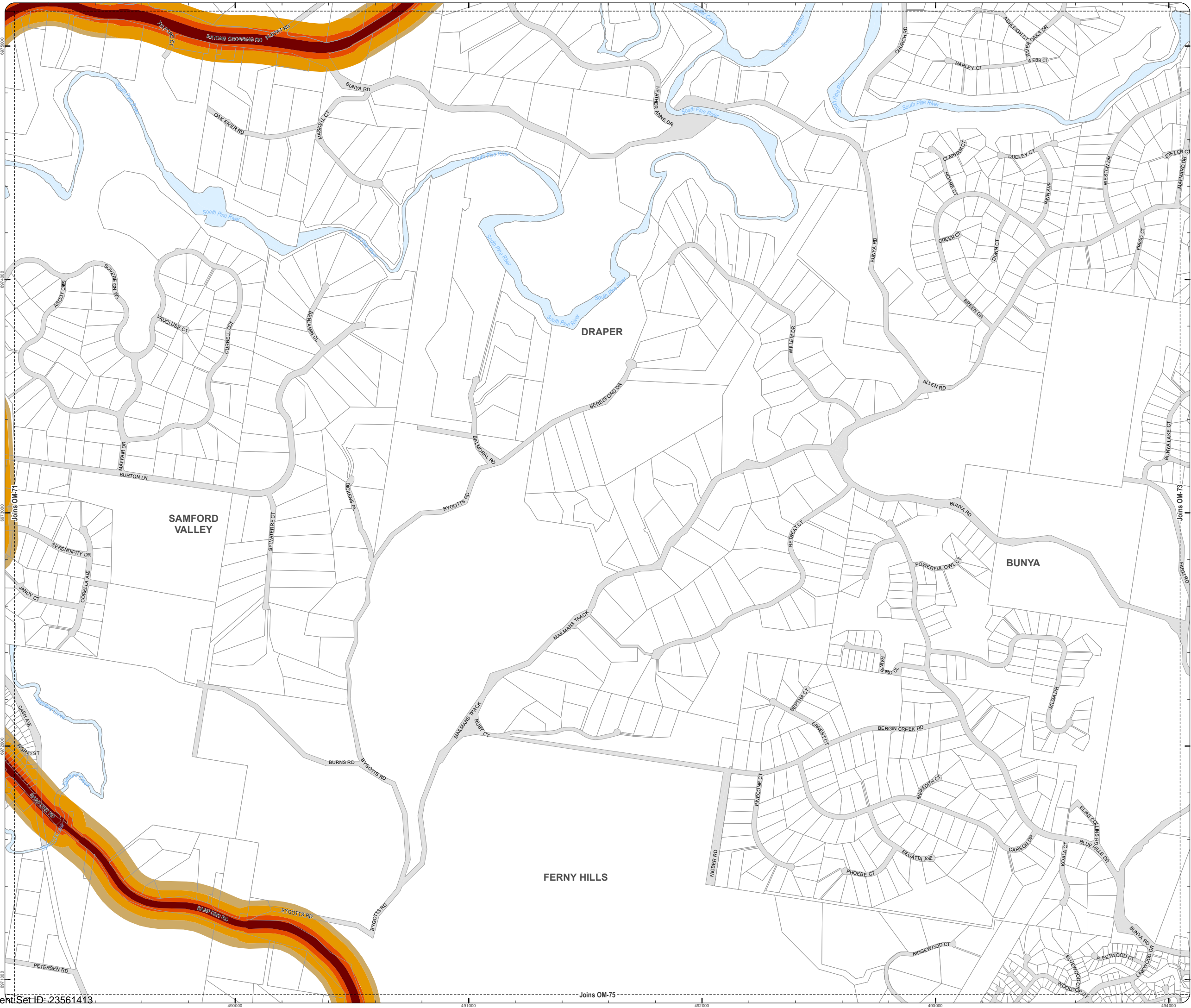
DCDB Version: April 2016
Projection: Map Grid of Australia, Zone 56
Horizontal Datum: Geocentric Datum of Australia 1994

DISCLAIMER: Some of the information shown in this document has been provided to Council from external third parties. Council makes no representation and gives no warranty about the accuracy, reliability, completeness or suitability for any particular purpose of the information. Persons should not rely on the information shown in this document to make any decision with financial or legal implications and should instead rely on their own enquiries. To the full extent that it is able to do so in law, Council disclaims all liability (including liability in negligence) for all costs, losses and damages (including indirect and consequential costs, losses and damages) caused by or arising from anyone using or relying on the information shown in this document for any purpose whatsoever. © Copyright Moreton Bay Regional Council 2019

DCDB (Version April 2016) is reproduced with the permission of the State of Queensland



OM-72 TNC
Overlay Map



PLANNING SCHEME
OVERLAY MAP - TRANSPORT NOISE CORRIDOR

- Property boundaries
- Noise corridor - State-controlled road (MANDATORY area)**
 - Mandatory Category 1 - 58 dB (A)
 - Mandatory Category 2 - 63 dB (A)
 - Mandatory Category 3 - 68 dB (A)
 - Mandatory Category 4 - 73 dB (A)
- Noise corridor - State-controlled road (VOLUNTARY area)**
 - Voluntary Category 1 - 58 dB (A)
 - Voluntary Category 2 - 63 dB (A)
 - Voluntary Category 3 - 68 dB (A)
 - Voluntary Category 4 - 73 dB (A)
- Noise corridor - rail network**
 - Rail Category 1 - 70 dB (A)
 - Rail Category 2 - 75 dB (A)
 - Rail Category 3 - 80 dB (A)
 - Rail Category 4 - 85 dB (A)

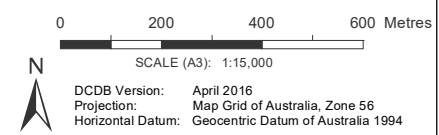
Please read the following notes about this map:
This map is for information purposes only and does not have associated development requirements in the planning scheme.

New development located within a Transport Noise Corridor must satisfy the requirements of the Queensland Development Code MP 4.4 Buildings in a transport noise corridor.

Interested persons may obtain details about the transport noise corridor and the levels of noise from Council or the Department of Housing and Public Works (www.hpw.qld.gov.au).

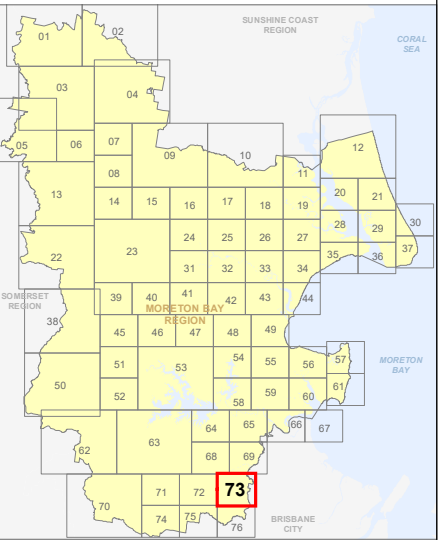
For further information regarding this overlay map, please refer to the Overlay information sheet on Council's planning scheme website (www.moretonbay.qld.gov.au/mbrplanningscheme) or contact council on 3205 0555.

Effective 29 January 2020

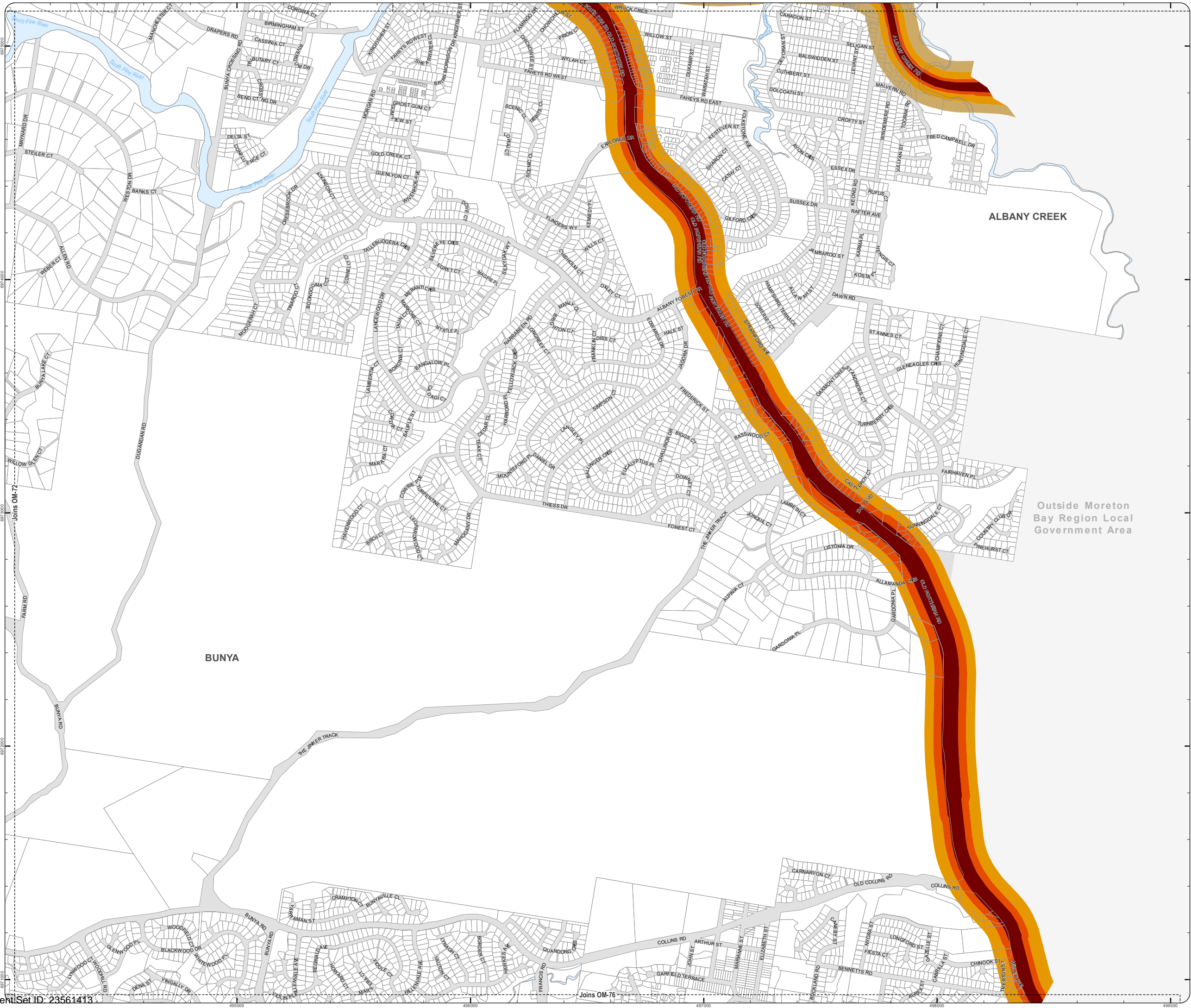


DISCLAIMER: Some of the information shown in this document has been provided to Council from external third parties. Council makes no representation and gives no warranty about the accuracy, reliability, completeness or suitability for any particular purpose of the information. Persons should not rely on the information shown in this document to make any decision with financial or legal implications and should instead rely on their own enquiries. To the full extent that it is able to do so in law, Council disclaims all liability (including liability in negligence) for all costs, losses and damages (including indirect and consequential costs, losses and damages) caused by or arising from anyone using or relying on the information shown in this document for any purpose whatsoever. © Copyright Moreton Bay Regional Council 2019

DCDB (Version April 2016) is reproduced with the permission of the State of Queensland



OM-73 TNC
Overlay Map



PLANNING SCHEME
OVERLAY MAP - TRANSPORT NOISE CORRIDOR

- Property boundaries
- Noise corridor - State-controlled road (MANDATORY area)
 - Mandatory Category 1 - 58 dB (A)
 - Mandatory Category 2 - 63 dB (A)
 - Mandatory Category 3 - 68 dB (A)
 - Mandatory Category 4 - 73 dB (A)
- Noise corridor - State-controlled road (VOLUNTARY area)
 - Voluntary Category 1 - 58 dB (A)
 - Voluntary Category 2 - 63 dB (A)
 - Voluntary Category 3 - 68 dB (A)
 - Voluntary Category 4 - 73 dB (A)
- Noise corridor - rail network
 - Rail Category 1 - 70 dB (A)
 - Rail Category 2 - 75 dB (A)
 - Rail Category 3 - 80 dB (A)
 - Rail Category 4 - 85 dB (A)

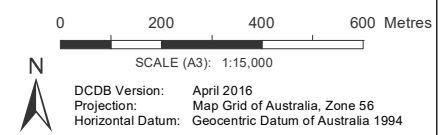
Please read the following notes about this map:
This map is for information purposes only and does not have associated development requirements in the planning scheme.

New development located within a Transport Noise Corridor must satisfy the requirements of the Queensland Development Code MP 4.4 Buildings in a transport noise corridor.

Interested persons may obtain details about the transport noise corridor and the levels of noise from Council or the Department of Housing and Public Works (www.hpw.qld.gov.au).

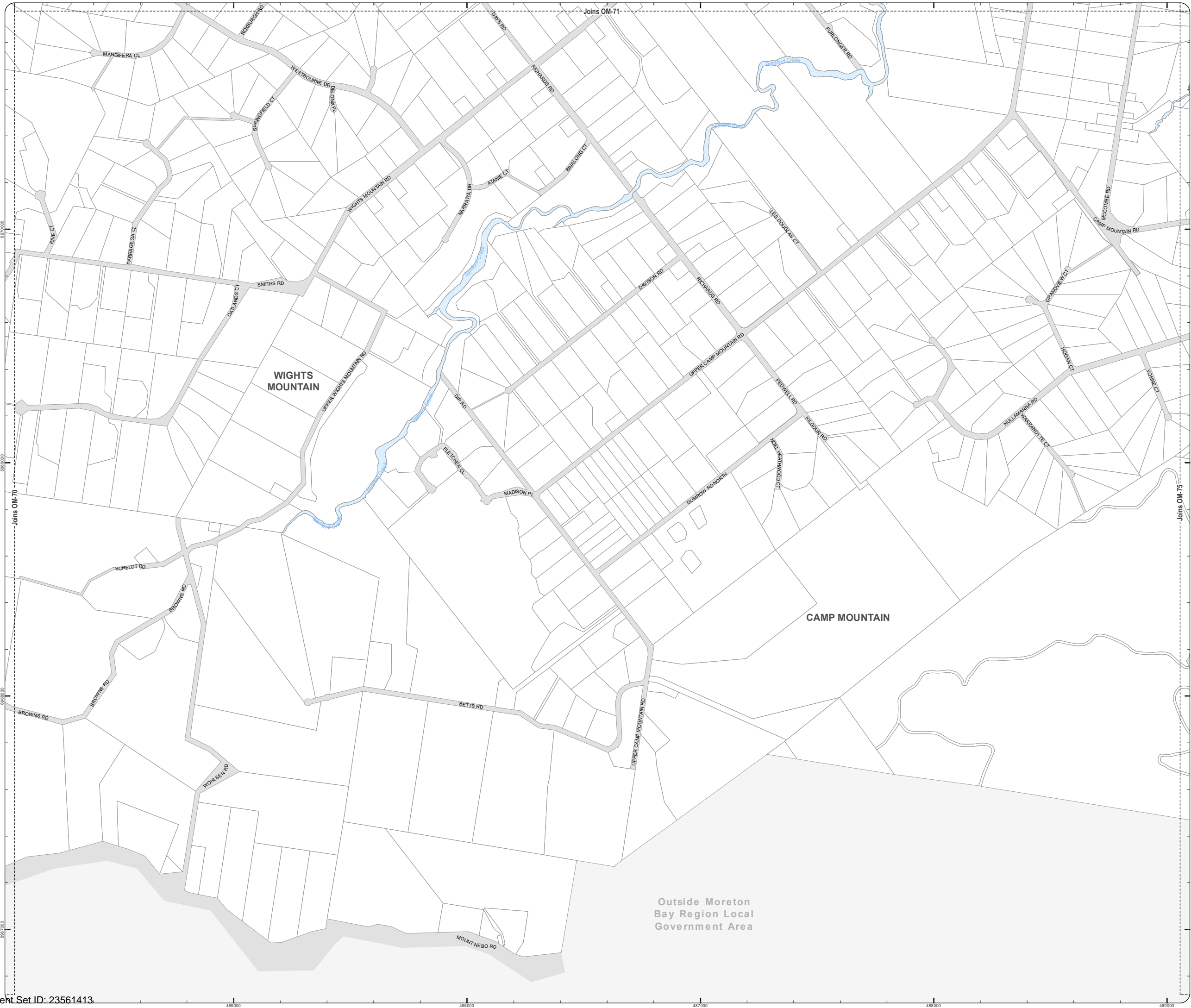
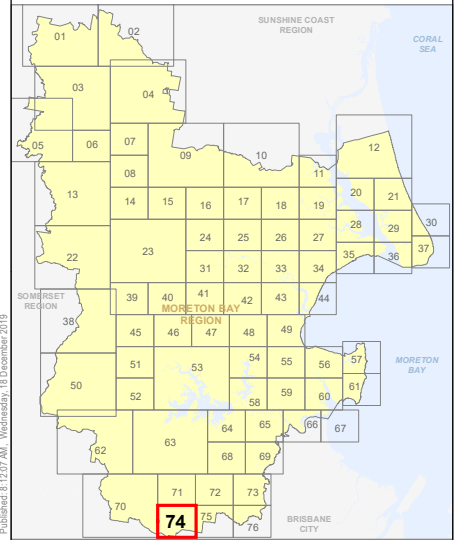
For further information regarding this overlay map, please refer to the Overlay information sheet on Council's planning scheme website (www.moretonbay.qld.gov.au/mbrplanningscheme) or contact council on 3205 0555.

Effective 29 January 2020



DISCLAIMER: Some of the information shown in this document has been provided to Council from external third parties. Council makes no representation and gives no warranty about the accuracy, reliability, completeness or suitability for any particular purpose of the information. Persons should not rely on the information shown in this document to make any decision with financial or legal implications and should instead rely on their own enquiries. To the full extent that it is able to do so in law, Council disclaims all liability (including liability in negligence) for all costs, losses and damages (including indirect and consequential costs, losses and damages) caused by or arising from anyone using or relying on the information shown in this document for any purpose whatsoever.
© Copyright Moreton Bay Regional Council 2019

DCDB (Version April 2016) is reproduced with the permission of the State of Queensland



PLANNING SCHEME
OVERLAY MAP - TRANSPORT NOISE CORRIDOR

- Property boundaries
- Noise corridor - State-controlled road (MANDATORY area)
 - Mandatory Category 1 - 58 dB (A)
 - Mandatory Category 2 - 63 dB (A)
 - Mandatory Category 3 - 68 dB (A)
 - Mandatory Category 4 - 73 dB (A)
- Noise corridor - State-controlled road (VOLUNTARY area)
 - Voluntary Category 1 - 58 dB (A)
 - Voluntary Category 2 - 63 dB (A)
 - Voluntary Category 3 - 68 dB (A)
 - Voluntary Category 4 - 73 dB (A)
- Noise corridor - rail network
 - Rail Category 1 - 70 dB (A)
 - Rail Category 2 - 75 dB (A)
 - Rail Category 3 - 80 dB (A)
 - Rail Category 4 - 85 dB (A)

Please read the following notes about this map:

This map is for information purposes only and does not have associated development requirements in the planning scheme.

New development located within a Transport Noise Corridor must satisfy the requirements of the Queensland Development Code MP 4.4 Buildings in a transport noise corridor.

Interested persons may obtain details about the transport noise corridor and the levels of noise from Council or the Department of Housing and Public Works (www.hpw.qld.gov.au).

For further information regarding this overlay map, please refer to the Overlay information sheet on Council's planning scheme website (www.moretonbay.qld.gov.au/mbrplanningscheme) or contact council on 3205 0555.

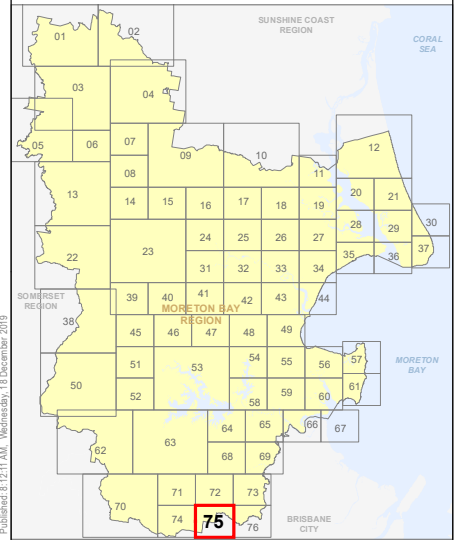
Effective 29 January 2020

SCALE (A3): 1:15,000

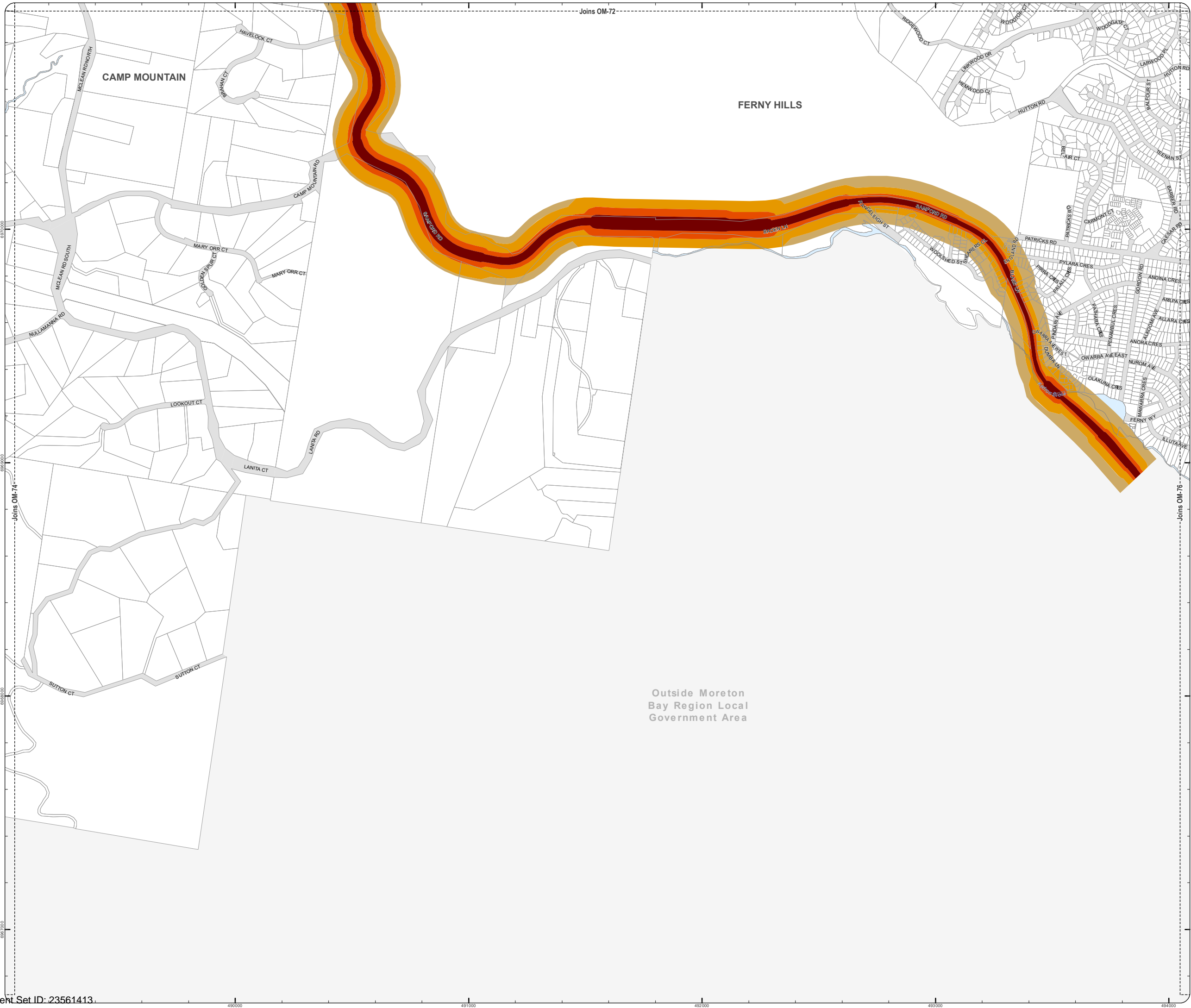
DCDB Version: April 2016
Projection: Map Grid of Australia, Zone 56
Horizontal Datum: Geocentric Datum of Australia 1994

DISCLAIMER: Some of the information shown in this document has been provided to Council from external third parties. Council makes no representation and gives no warranty about the accuracy, reliability, completeness or suitability for any particular purpose of the information. Persons should not rely on the information shown in this document to make any decision with financial or legal implications and should instead rely on their own enquiries. To the full extent that it is able to do so in law, Council disclaims all liability (including liability in negligence) for all costs, losses and damages (including indirect and consequential costs, losses and damages) caused by or arising from anyone using or relying on the information shown in this document for any purpose whatsoever. © Copyright Moreton Bay Regional Council 2019

DCDB (Version April 2016) is reproduced with the permission of the State of Queensland



**OM-75 TNC
Overlay Map**



Outside Moreton
Bay Region Local
Government Area

PLANNING SCHEME
OVERLAY MAP - TRANSPORT NOISE CORRIDOR

- Property boundaries
- Noise corridor - State-controlled road (MANDATORY area)**
 - Mandatory Category 1 - 58 dB (A)
 - Mandatory Category 2 - 63 dB (A)
 - Mandatory Category 3 - 68 dB (A)
 - Mandatory Category 4 - 73 dB (A)
- Noise corridor - State-controlled road (VOLUNTARY area)**
 - Voluntary Category 1 - 58 dB (A)
 - Voluntary Category 2 - 63 dB (A)
 - Voluntary Category 3 - 68 dB (A)
 - Voluntary Category 4 - 73 dB (A)
- Noise corridor - rail network**
 - Rail Category 1 - 70 dB (A)
 - Rail Category 2 - 75 dB (A)
 - Rail Category 3 - 80 dB (A)
 - Rail Category 4 - 85 dB (A)

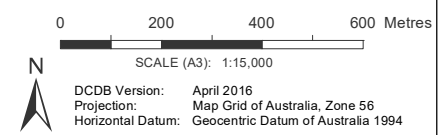
Please read the following notes about this map:
This map is for information purposes only and does not have associated development requirements in the planning scheme.

New development located within a Transport Noise Corridor must satisfy the requirements of the Queensland Development Code MP 4.4 Buildings in a transport noise corridor.

Interested persons may obtain details about the transport noise corridor and the levels of noise from Council or the Department of Housing and Public Works (www.hpw.qld.gov.au).

For further information regarding this overlay map, please refer to the Overlay information sheet on Council's planning scheme website (www.moretonbay.qld.gov.au/mbrplanningscheme) or contact council on 3205 0555.

Effective 29 January 2020



DISCLAIMER: Some of the information shown in this document has been provided to Council from external third parties. Council makes no representation and gives no warranty about the accuracy, reliability, completeness or suitability for any particular purpose of the information. Persons should not rely on the information shown in this document to make any decision with financial or legal implications and should instead rely on their own enquiries. To the full extent that it is able to do so in law, Council disclaims all liability (including liability in negligence) for all costs, losses and damages (including indirect and consequential costs, losses and damages) caused by or arising from anyone using or relying on the information shown in this document for any purpose whatsoever. © Copyright Moreton Bay Regional Council 2019

DCDB (Version April 2016) is reproduced with the permission of the State of Queensland

