





**PLANNING SCHEME**  
**OVERLAY MAP - SCENIC AMENITY**

-  Property boundaries
-  Priority Development Area

- Scenic amenity**
-  Locally important
  -  Regionally significant

Please read the following notes about this map:

This overlay map only affects you if your property is in a locally important or regionally significant area, and you wish to develop (e.g. build or extend, change use, subdivide, clear native vegetation, fill or excavate).

This map shows areas having regionally significant and locally important scenic amenity value.

Regionally significant areas include land in the western part of the region above 140m AHD (AHD is Australian height datum, which is the altitude or elevation of the land).

Locally important areas include land in proximity to the foreshore at Scarborough, Redcliffe, Margate, Woody Point and Clontarf.

Inclusion on this map does not necessarily mean there are associated requirements.

Refer to the relevant zone code, local plan code and/or development codes for requirements associated with this overlay map.

For further information regarding this overlay map, please refer to the Overlay information sheet on Council's planning scheme website ([www.moretonbay.qld.gov.au/mbrplanningscheme](http://www.moretonbay.qld.gov.au/mbrplanningscheme)) or contact council on 3205 0555.

**Effective 29 January 2020**

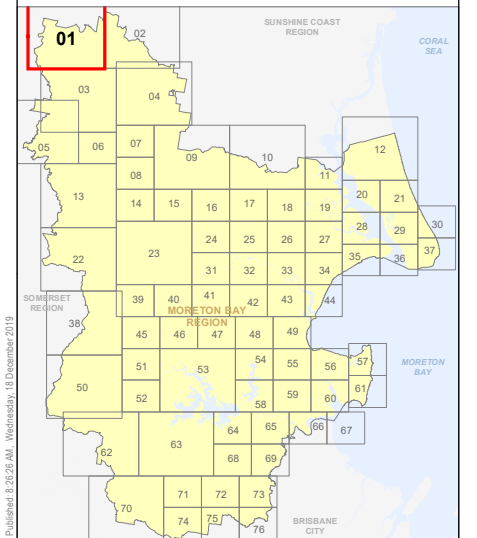
0 400 800 1,200 Metres

SCALE (A3): 1:30,000

DCDB Version: November 2015  
Projection: Map Grid of Australia, Zone 56  
Horizontal Datum: Geocentric Datum of Australia 1994

**DISCLAIMER:** Some of the information shown in this document has been provided to Council from external third parties. Council makes no representation and gives no warranty about the accuracy, reliability, completeness or suitability for any particular purpose of the information. Persons should not rely on the information shown in this document to make any decision with financial or legal implications and should instead rely on their own enquiries. To the full extent that it is able to do so in law, Council disclaims all liability (including liability in negligence) for all costs, losses and damages (including indirect and consequential costs, losses and damages) caused by or arising from anyone using or relying on the information shown in this document for any purpose whatsoever. © Copyright Moreton Bay Regional Council 2019

DCDB (Version Nov 2015) is reproduced with the permission of the State of Queensland



**OM-1 SA**  
**Overlay Map**

Outside Moreton  
Bay Region Local  
Government Area



Outside Moreton  
Bay Region Local  
Government Area



BELLTHORPE

Joins OM-03

Joins OM-02

**PLANNING SCHEME**  
**OVERLAY MAP - SCENIC AMENITY**

-  Property boundaries
-  Priority Development Area

- Scenic amenity**
-  Locally important
  -  Regionally significant

Please read the following notes about this map:

**This overlay map only affects you if your property is in a locally important or regionally significant area, and you wish to develop (e.g. build or extend, change use, subdivide, clear native vegetation, fill or excavate).**

This map shows areas having regionally significant and locally important scenic amenity value.

Regionally significant areas include land in the western part of the region above 140m AHD (AHD is Australian height datum, which is the altitude or elevation of the land).

Locally important areas include land in proximity to the foreshore at Scarborough, Redcliffe, Margate, Woody Point and Clontarf.

Inclusion on this map does not necessarily mean there are associated requirements.

Refer to the relevant zone code, local plan code and/or development codes for requirements associated with this overlay map.

For further information regarding this overlay map, please refer to the Overlay information sheet on Council's planning scheme website ([www.moretonbay.qld.gov.au/mbrplanningscheme](http://www.moretonbay.qld.gov.au/mbrplanningscheme)) or contact council on 3205 0555.

**Effective 29 January 2020**

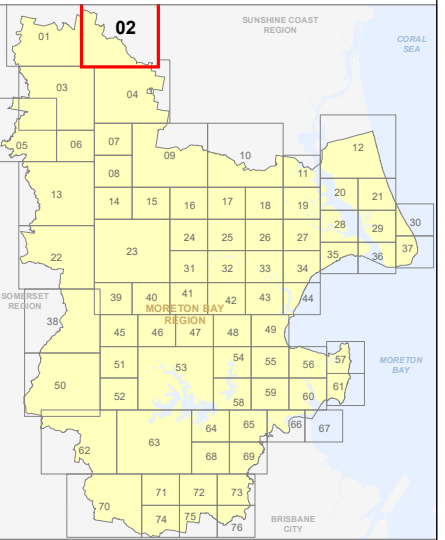
0 400 800 1,200 Metres

SCALE (A3): 1:30,000

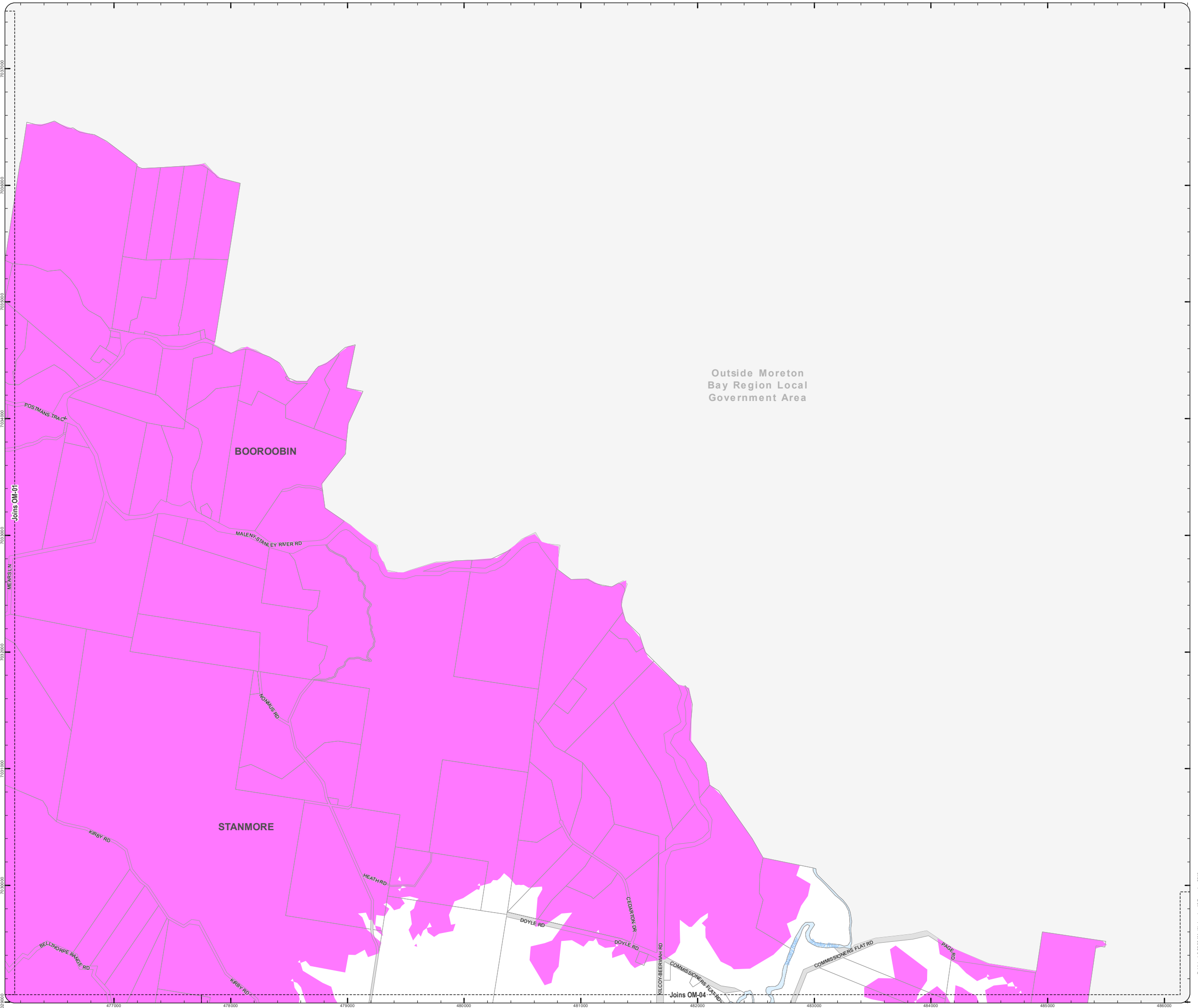
DCDB Version: November 2015  
Projection: Map Grid of Australia, Zone 56  
Horizontal Datum: Geocentric Datum of Australia 1994

**DISCLAIMER:** Some of the information shown in this document has been provided to Council from external third parties. Council makes no representation and gives no warranty about the accuracy, reliability, completeness or suitability for any particular purpose of the information. Persons should not rely on the information shown in this document to make any decision with financial or legal implications and should instead rely on their own enquiries. To the full extent that it is able to do so in law, Council disclaims all liability (including liability in negligence) for all costs, losses and damages (including indirect and consequential costs, losses and damages) caused by or arising from anyone using or relying on the information shown in this document for any purpose whatsoever. © Copyright Moreton Bay Regional Council 2019

DCDB (Version Nov 2015) is reproduced with the permission of the State of Queensland



**OM-2 SA  
Overlay Map**



Z:\Map Data\GIS\Map\Planning\SchemeAmendments\01\_Proposed\Titled\Amendments\02\_PostConsultation and Site Approval\Version 201902\_MBR\DCDB\_Scenic\_Amenity.mxd



**PLANNING SCHEME  
OVERLAY MAP - SCENIC AMENITY**

- Property boundaries
- Priority Development Area

- Scenic amenity**
- Locally important
  - Regionally significant

Please read the following notes about this map:

This overlay map only affects you if your property is in a locally important or regionally significant area, and you wish to develop (e.g. build or extend, change use, subdivide, clear native vegetation, fill or excavate).

This map shows areas having regionally significant and locally important scenic amenity value.

Regionally significant areas include land in the western part of the region above 140m AHD (AHD is Australian height datum, which is the altitude or elevation of the land).

Locally important areas include land in proximity to the foreshore at Scarborough, Redcliffe, Margate, Woody Point and Clontarf.

Inclusion on this map does not necessarily mean there are associated requirements.

Refer to the relevant zone code, local plan code and/or development codes for requirements associated with this overlay map.

For further information regarding this overlay map, please refer to the Overlay information sheet on Council's planning scheme website ([www.moretonbay.qld.gov.au/mbrplanningscheme](http://www.moretonbay.qld.gov.au/mbrplanningscheme)) or contact council on 3205 0555.

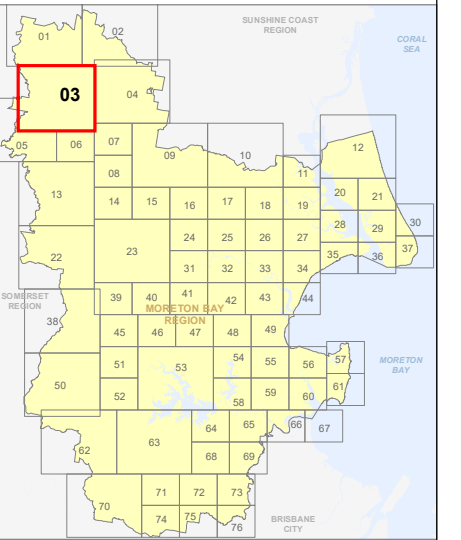
**Effective 29 January 2020**



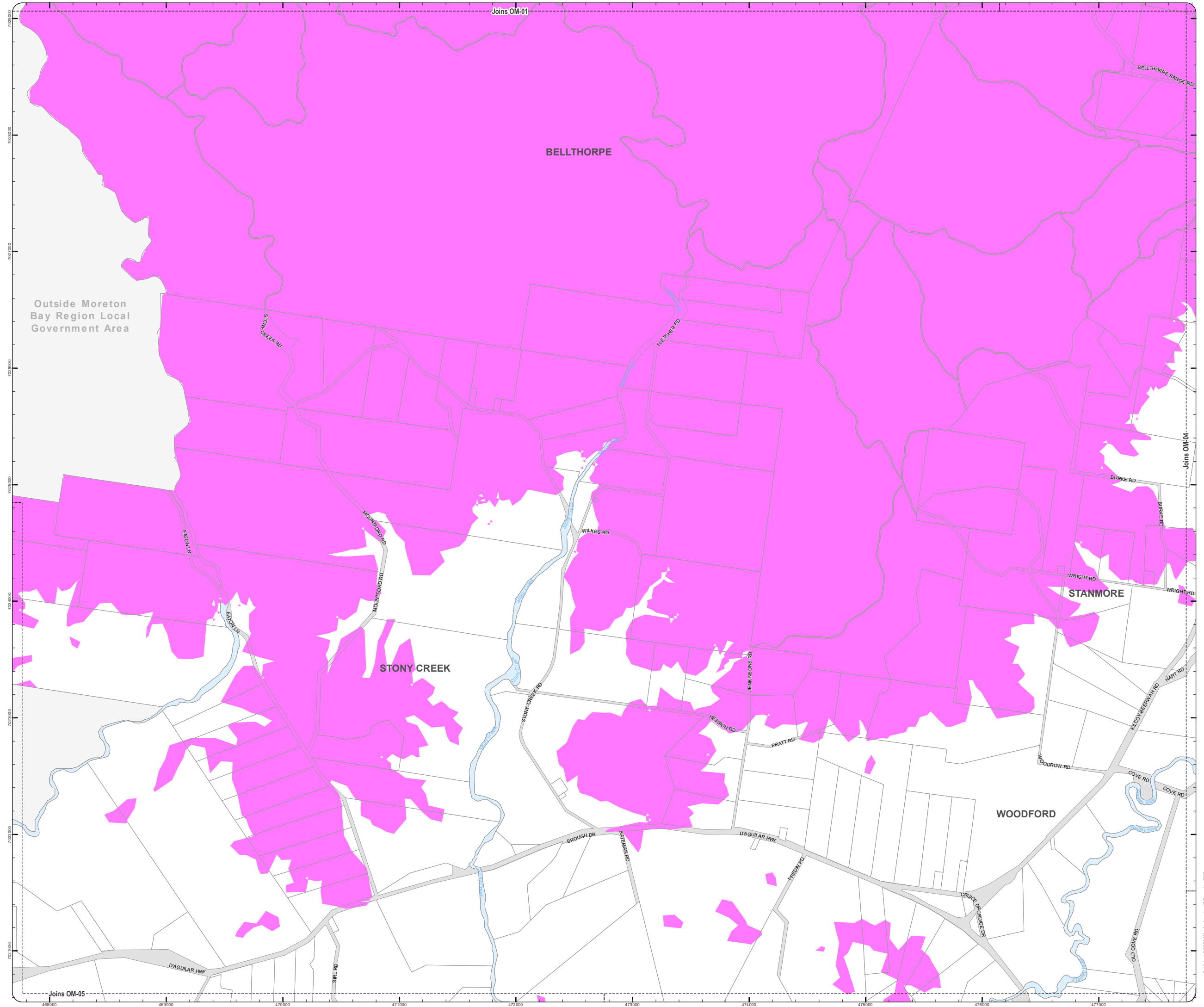
SCALE (A3): 1:30,000  
 DCDB Version: November 2015  
 Projection: Map Grid of Australia, Zone 56  
 Horizontal Datum: Geocentric Datum of Australia 1994

**DISCLAIMER:** Some of the information shown in this document has been provided to Council from external third parties. Council makes no representation and gives no warranty about the accuracy, reliability, completeness or suitability for any particular purpose of the information. Persons should not rely on the information shown in this document to make any decision with financial or legal implications and should instead rely on their own enquiries. To the full extent that it is able to do so in law, Council disclaims all liability (including liability in negligence) for all costs, losses and damages (including indirect and consequential costs, losses and damages) caused by or arising from anyone using or relying on the information shown in this document for any purpose whatsoever. © Copyright Moreton Bay Regional Council 2019

DCDB (Version Nov 2015) is reproduced with the permission of the State of Queensland







**OM-3 SA  
Overlay Map**



Z:\Map Data\GIS\Map\Planning\Division\01 Planning Scheme\Amendments\01\_Proposed\Tender\Amendment\102\_Post\Consultation and Site Approval\Version 201902\_Moreton Bay\_Scenic\_Amenity.mxd

**PLANNING SCHEME  
OVERLAY MAP - SCENIC AMENITY**

-  Property boundaries
-  Priority Development Area

- Scenic amenity**
-  Locally important
  -  Regionally significant

Please read the following notes about this map:

This overlay map only affects you if your property is in a locally important or regionally significant area, and you wish to develop (e.g. build or extend, change use, subdivide, clear native vegetation, fill or excavate).

This map shows areas having regionally significant and locally important scenic amenity value.

Regionally significant areas include land in the western part of the region above 140m AHD (AHD is Australian height datum, which is the altitude or elevation of the land).

Locally important areas include land in proximity to the foreshore at Scarborough, Redcliffe, Margate, Woody Point and Clontarf.

Inclusion on this map does not necessarily mean there are associated requirements.

Refer to the relevant zone code, local plan code and/or development codes for requirements associated with this overlay map.

For further information regarding this overlay map, please refer to the Overlay information sheet on Council's planning scheme website ([www.moretonbay.qld.gov.au/mbrplanningscheme](http://www.moretonbay.qld.gov.au/mbrplanningscheme)) or contact council on 3205 0555.

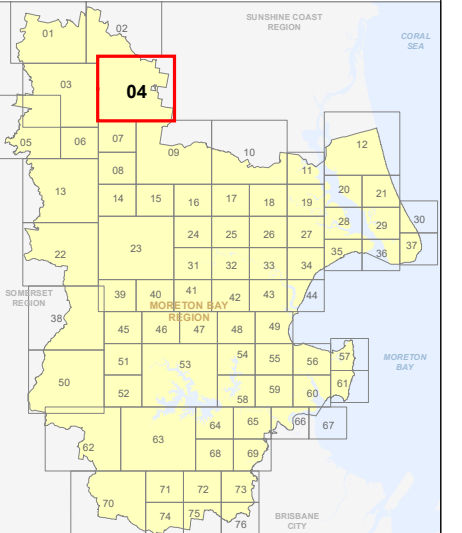
**Effective 29 January 2020**

0 400 800 1,200 Metres

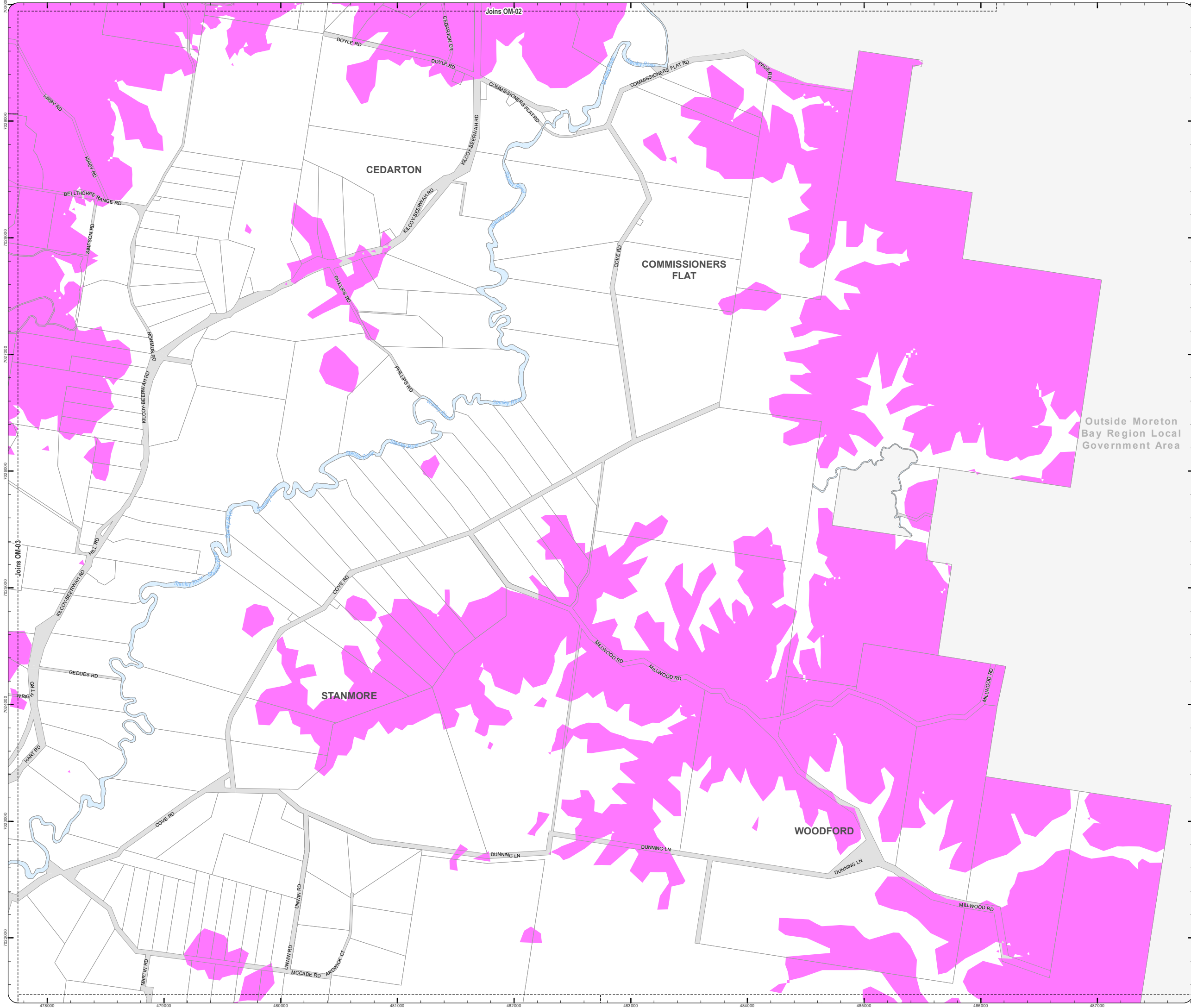
SCALE (A3): 1:30,000  
 DCDB Version: November 2015  
 Projection: Map Grid of Australia, Zone 56  
 Horizontal Datum: Geocentric Datum of Australia 1994

**DISCLAIMER:** Some of the information shown in this document has been provided to Council from external third parties. Council makes no representation and gives no warranty about the accuracy, reliability, completeness or suitability for any particular purpose of the information. Persons should not rely on the information shown in this document to make any decision with financial or legal implications and should instead rely on their own enquiries. To the full extent that it is able to do so in law, Council disclaims all liability (including liability in negligence) for all costs, losses and damages (including indirect and consequential costs, losses and damages) caused by or arising from anyone using or relying on the information shown in this document for any purpose whatsoever. © Copyright Moreton Bay Regional Council 2019

DCDB (Version Nov 2015) is reproduced with the permission of the State of Queensland



**OM-4 SA  
Overlay Map**



Z:\Map Data\GIS\Map\Planning\Division\01 Planning Schemes\Amendments\01\_Proposed\Tabled\Amendment\102\_Post\Consultation and Site Approval\Version 201902\_MXDoc\OM\_Scenic\_Amenity.mxd

**PLANNING SCHEME  
OVERLAY MAP - SCENIC AMENITY**

- Property boundaries
- Priority Development Area

- Scenic amenity**
- Locally important
  - Regionally significant

**Please read the following notes about this map:**

This overlay map only affects you if your property is in a locally important or regionally significant area, and you wish to develop (e.g. build or extend, change use, subdivide, clear native vegetation, fill or excavate).

This map shows areas having regionally significant and locally important scenic amenity value.

Regionally significant areas include land in the western part of the region above 140m AHD (AHD is Australian height datum, which is the altitude or elevation of the land).

Locally important areas include land in proximity to the foreshore at Scarborough, Redcliffe, Margate, Woody Point and Clontarf.

Inclusion on this map does not necessarily mean there are associated requirements.

Refer to the relevant zone code, local plan code and/or development codes for requirements associated with this overlay map.

For further information regarding this overlay map, please refer to the Overlay information sheet on Council's planning scheme website ([www.moretonbay.qld.gov.au/mbrplanningscheme](http://www.moretonbay.qld.gov.au/mbrplanningscheme)) or contact council on 3205 0555.

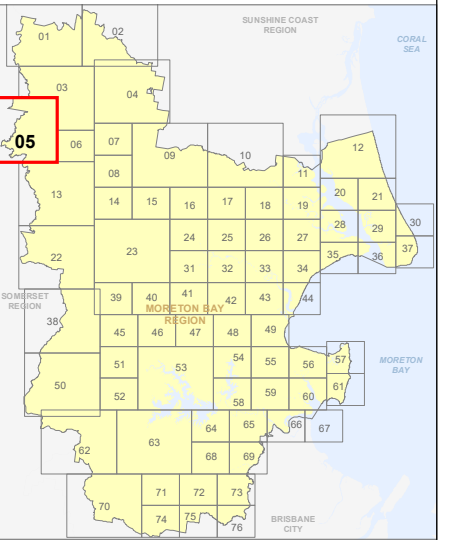
**Effective 29 January 2020**



SCALE (A3): 1:30,000  
 DCDB Version: November 2015  
 Projection: Map Grid of Australia, Zone 56  
 Horizontal Datum: Geocentric Datum of Australia 1994

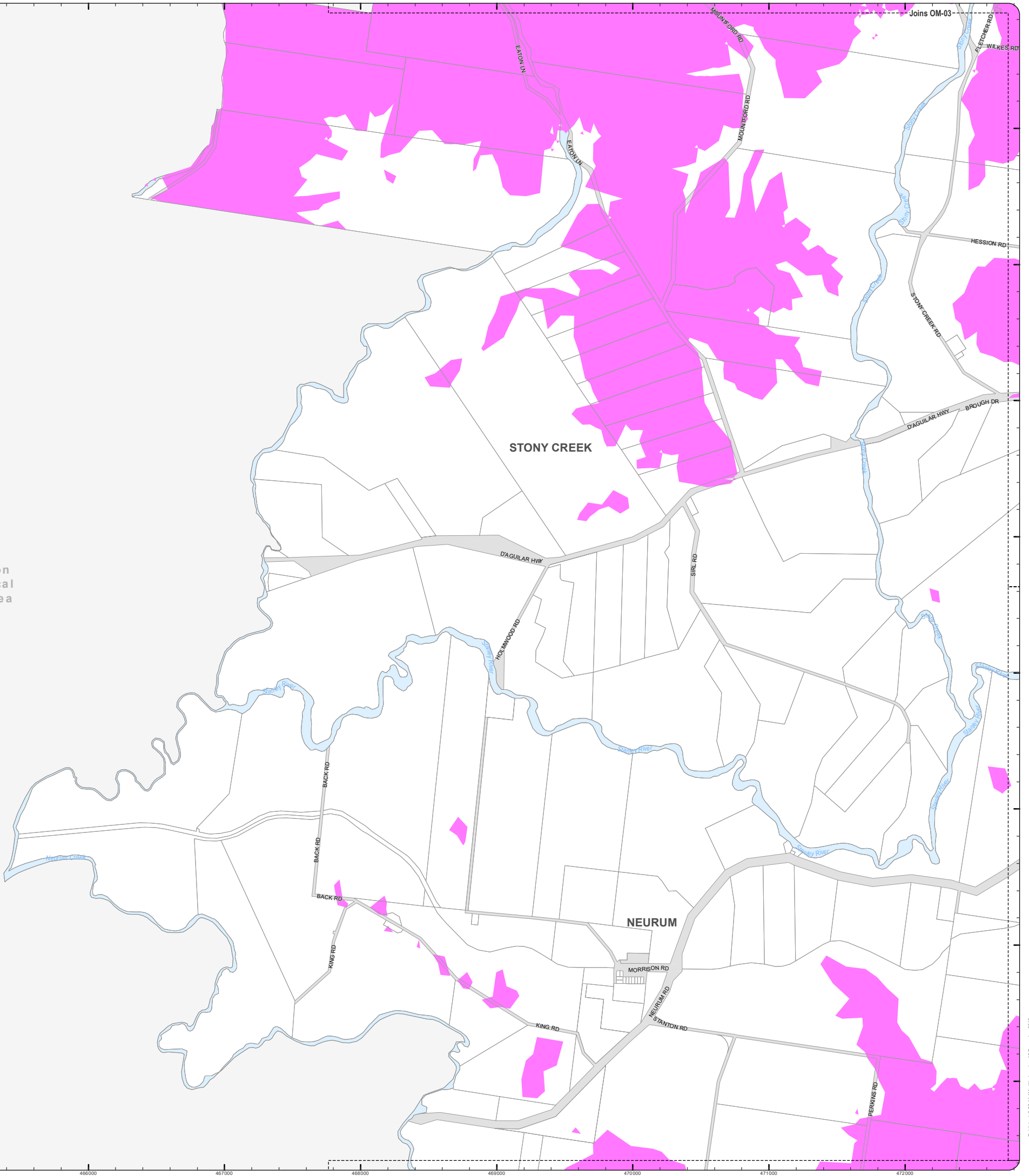
**DISCLAIMER:** Some of the information shown in this document has been provided to Council from external third parties. Council makes no representation and gives no warranty about the accuracy, reliability, completeness or suitability for any particular purpose of the information. Persons should not rely on the information shown in this document to make any decision with financial or legal implications and should instead rely on their own enquiries. To the full extent that it is able to do so in law, Council disclaims all liability (including liability in negligence) for all costs, losses and damages (including indirect and consequential costs, losses and damages) caused by or arising from anyone using or relying on the information shown in this document for any purpose whatsoever. © Copyright Moreton Bay Regional Council 2019

DCDB (Version Nov 2015) is reproduced with the permission of the State of Queensland



**OM-5 SA  
Overlay Map**

Outside Moreton Bay Region Local Government Area



Z:\Map Data\GIS\MapData\Planning\Division01\Planning Schemes\Amendments\01\_Proposed\Tabled\Amendment 102\_Post Consultation and Site Approval\Version 201902\_MBR\DCDB\_Scenic\_Amenity.mxd



**PLANNING SCHEME  
OVERLAY MAP - SCENIC AMENITY**

- Property boundaries
- Priority Development Area

- Scenic amenity**
- Locally important
  - Regionally significant

Please read the following notes about this map:

This overlay map only affects you if your property is in a locally important or regionally significant area, and you wish to develop (e.g. build or extend, change use, subdivide, clear native vegetation, fill or excavate).

This map shows areas having regionally significant and locally important scenic amenity value.

Regionally significant areas include land in the western part of the region above 140m AHD (AHD is Australian height datum, which is the altitude or elevation of the land).

Locally important areas include land in proximity to the foreshore at Scarborough, Redcliffe, Margate, Woody Point and Clontarf.

Inclusion on this map does not necessarily mean there are associated requirements.

Refer to the relevant zone code, local plan code and/or development codes for requirements associated with this overlay map.

For further information regarding this overlay map, please refer to the Overlay information sheet on Council's planning scheme website ([www.moretonbay.qld.gov.au/mbrplanningscheme](http://www.moretonbay.qld.gov.au/mbrplanningscheme)) or contact council on 3205 0555.

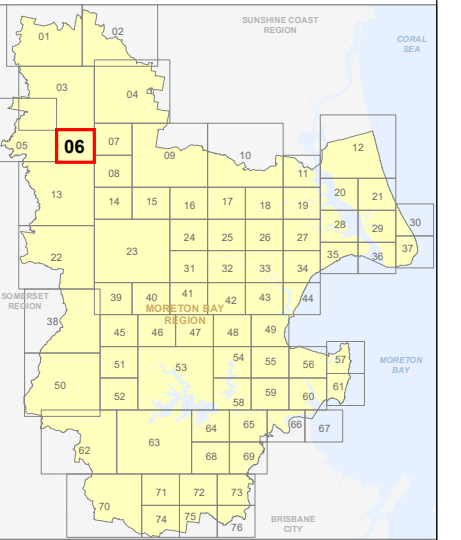
**Effective 29 January 2020**



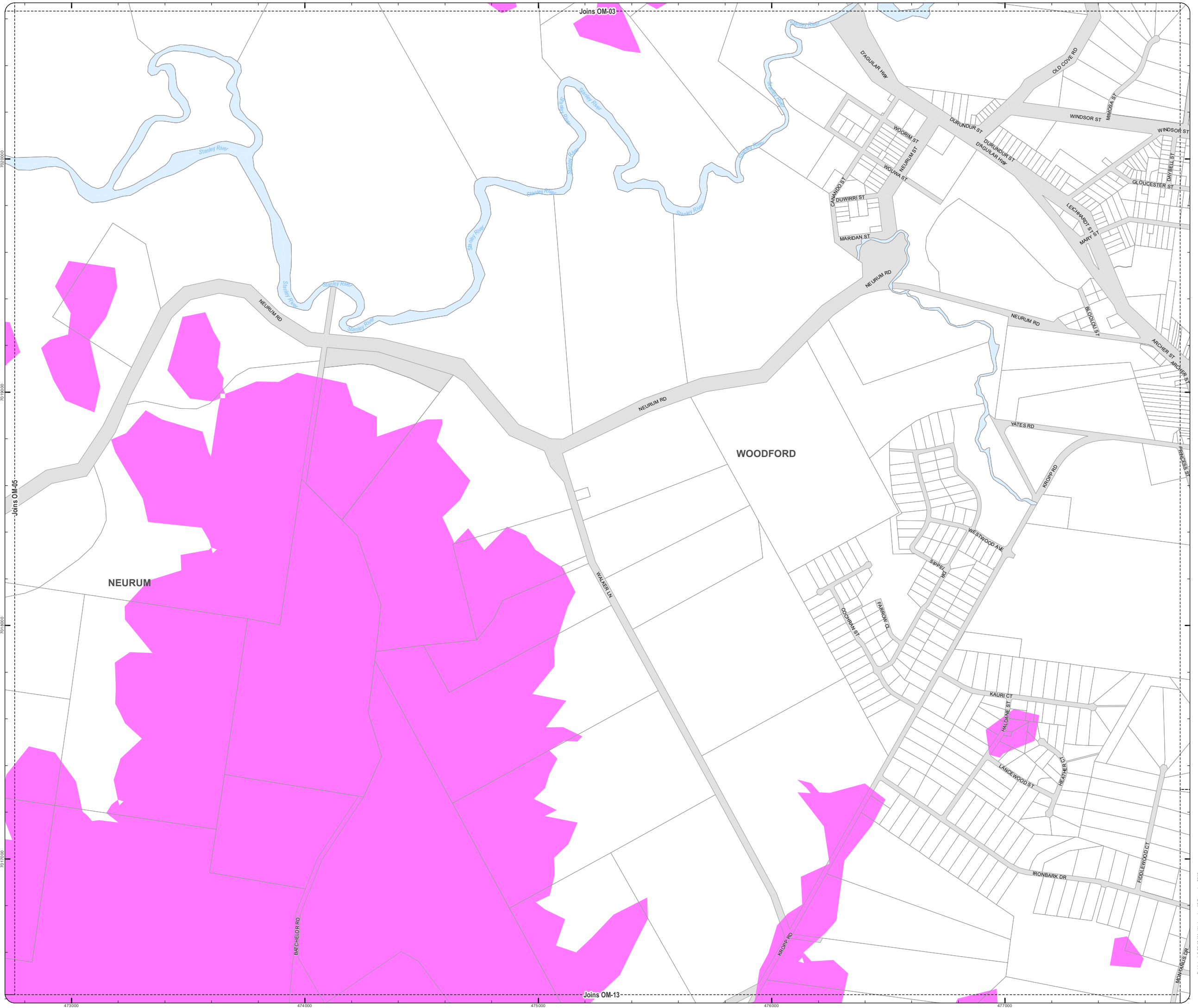
SCALE (A3): 1:15,000  
 DCDB Version: November 2015  
 Projection: Map Grid of Australia, Zone 56  
 Horizontal Datum: Geocentric Datum of Australia 1994

**DISCLAIMER:** Some of the information shown in this document has been provided to Council from external third parties. Council makes no representation and gives no warranty about the accuracy, reliability, completeness or suitability for any particular purpose of the information. Persons should not rely on the information shown in this document to make any decision with financial or legal implications and should instead rely on their own enquiries. To the full extent that it is able to do so in law, Council disclaims all liability (including liability in negligence) for all costs, losses and damages (including indirect and consequential costs, losses and damages) caused by or arising from anyone using or relying on the information shown in this document for any purpose whatsoever. © Copyright Moreton Bay Regional Council 2019

DCDB (Version Nov 2015) is reproduced with the permission of the State of Queensland



**OM-6 SA  
Overlay Map**



Z:\Map Data\GIS\Map\Planning\Division\01 Planning Scheme\Amendments\01\_Proposed\Tabled\Amendments\102\_Post\Consultation and Site Approval\Version 201902\_M02\DCDB\_Scenic\_Amenity.mxd



**PLANNING SCHEME  
OVERLAY MAP - SCENIC AMENITY**

- Property boundaries
- Priority Development Area

- Scenic amenity**
- Locally important
  - Regionally significant

Please read the following notes about this map:

This overlay map only affects you if your property is in a locally important or regionally significant area, and you wish to develop (e.g. build or extend, change use, subdivide, clear native vegetation, fill or excavate).

This map shows areas having regionally significant and locally important scenic amenity value.

Regionally significant areas include land in the western part of the region above 140m AHD (AHD is Australian height datum, which is the altitude or elevation of the land).

Locally important areas include land in proximity to the foreshore at Scarborough, Redcliffe, Margate, Woody Point and Clontarf.

Inclusion on this map does not necessarily mean there are associated requirements.

Refer to the relevant zone code, local plan code and/or development codes for requirements associated with this overlay map.

For further information regarding this overlay map, please refer to the Overlay information sheet on Council's planning scheme website ([www.moretonbay.qld.gov.au/mbrplanningscheme](http://www.moretonbay.qld.gov.au/mbrplanningscheme)) or contact council on 3205 0555.

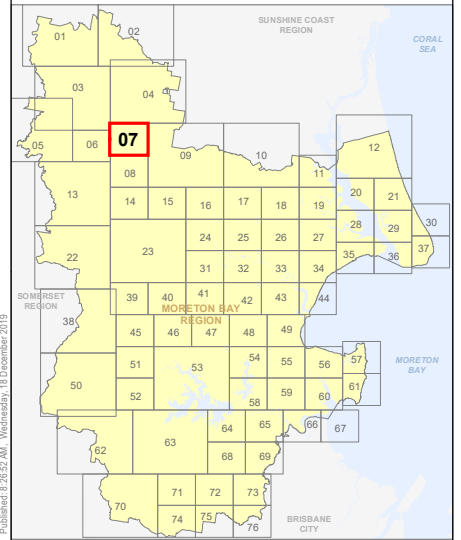
**Effective 29 January 2020**



SCALE (A3): 1:15,000  
 DCDB Version: November 2015  
 Projection: Map Grid of Australia, Zone 56  
 Horizontal Datum: Geocentric Datum of Australia 1994

**DISCLAIMER:** Some of the information shown in this document has been provided to Council from external third parties. Council makes no representation and gives no warranty about the accuracy, reliability, completeness or suitability for any particular purpose of the information. Persons should not rely on the information shown in this document to make any decisions with financial or legal implications and should instead rely on their own enquiries. To the full extent that it is able to do so in law, Council disclaims all liability (including liability in negligence) for all costs, losses and damages (including indirect and consequential costs, losses and damages) caused by or arising from anyone using or relying on the information shown in this document for any purpose whatsoever. © Copyright Moreton Bay Regional Council 2019

DCDB (Version Nov 2015) is reproduced with the permission of the State of Queensland







**OM-7 SA  
Overlay Map**



Z:\Map Data\GIS\Map\Planning\Division01\Planning Scheme\Amendments\01\_Proposed\Tabled\Amendments\102\_Post\Consultation and Site Approval\Version 201902\_Moreton Bay Regional Council\_Scenic\_Amenity.mxd

**PLANNING SCHEME  
OVERLAY MAP - SCENIC AMENITY**

-  Property boundaries
-  Priority Development Area

- Scenic amenity**
-  Locally important
  -  Regionally significant

Please read the following notes about this map:

This overlay map only affects you if your property is in a locally important or regionally significant area, and you wish to develop (e.g. build or extend, change use, subdivide, clear native vegetation, fill or excavate).

This map shows areas having regionally significant and locally important scenic amenity value.

Regionally significant areas include land in the western part of the region above 140m AHD (AHD is Australian height datum, which is the altitude or elevation of the land).

Locally important areas include land in proximity to the foreshore at Scarborough, Redcliffe, Margate, Woody Point and Clontarf.

Inclusion on this map does not necessarily mean there are associated requirements.

Refer to the relevant zone code, local plan code and/or development codes for requirements associated with this overlay map.

For further information regarding this overlay map, please refer to the overlay information sheet on Council's planning scheme website ([www.moretonbay.qld.gov.au/mbrplanningscheme](http://www.moretonbay.qld.gov.au/mbrplanningscheme)) or contact council on 3205 0555.

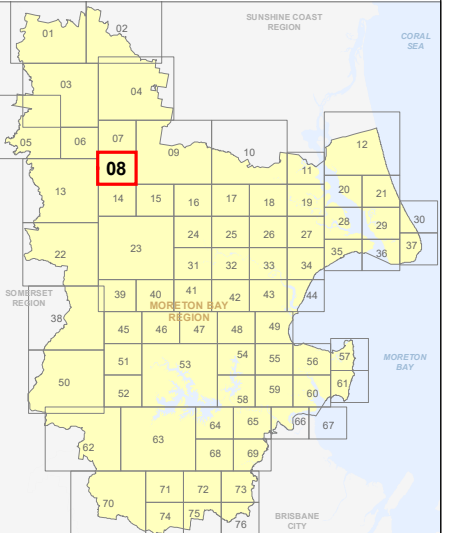
**Effective 29 January 2020**

0 200 400 600 Metres

SCALE (A3): 1:15,000  
DCDB Version: November 2015  
Projection: Map Grid of Australia, Zone 56  
Horizontal Datum: Geocentric Datum of Australia 1994

**DISCLAIMER:** Some of the information shown in this document has been provided to Council from external third parties. Council makes no representation and gives no warranty about the accuracy, reliability, completeness or suitability for any particular purpose of the information. Persons should not rely on the information shown in this document to make any decision with financial or legal implications and should instead rely on their own enquiries. To the full extent that it is able to do so in law, Council disclaims all liability (including liability in negligence) for all costs, losses and damages (including indirect and consequential costs, losses and damages) caused by or arising from anyone using or relying on the information shown in this document for any purpose whatsoever. © Copyright Moreton Bay Regional Council 2019

DCDB (Version Nov 2015) is reproduced with the permission of the State of Queensland



**OM-8 SA  
Overlay Map**



**PLANNING SCHEME  
OVERLAY MAP - SCENIC AMENITY**

- Property boundaries
- Priority Development Area

- Scenic amenity**
- Locally important
  - Regionally significant

Please read the following notes about this map:

This overlay map only affects you if your property is in a locally important or regionally significant area, and you wish to develop (e.g. build or extend, change use, subdivide, clear native vegetation, fill or excavate).

This map shows areas having regionally significant and locally important scenic amenity value.

Regionally significant areas include land in the western part of the region above 140m AHD (AHD is Australian height datum, which is the altitude or elevation of the land).

Locally important areas include land in proximity to the foreshore at Scarborough, Redcliffe, Margate, Woody Point and Clontarf.

Inclusion on this map does not necessarily mean there are associated requirements.

Refer to the relevant zone code, local plan code and/or development codes for requirements associated with this overlay map.

For further information regarding this overlay map, please refer to the Overlay information sheet on Council's planning scheme website ([www.moretonbay.qld.gov.au/mbrplanningscheme](http://www.moretonbay.qld.gov.au/mbrplanningscheme)) or contact council on 3205 0555.

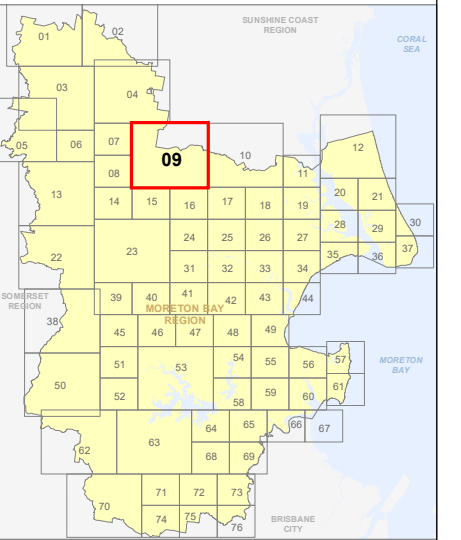
**Effective 29 January 2020**



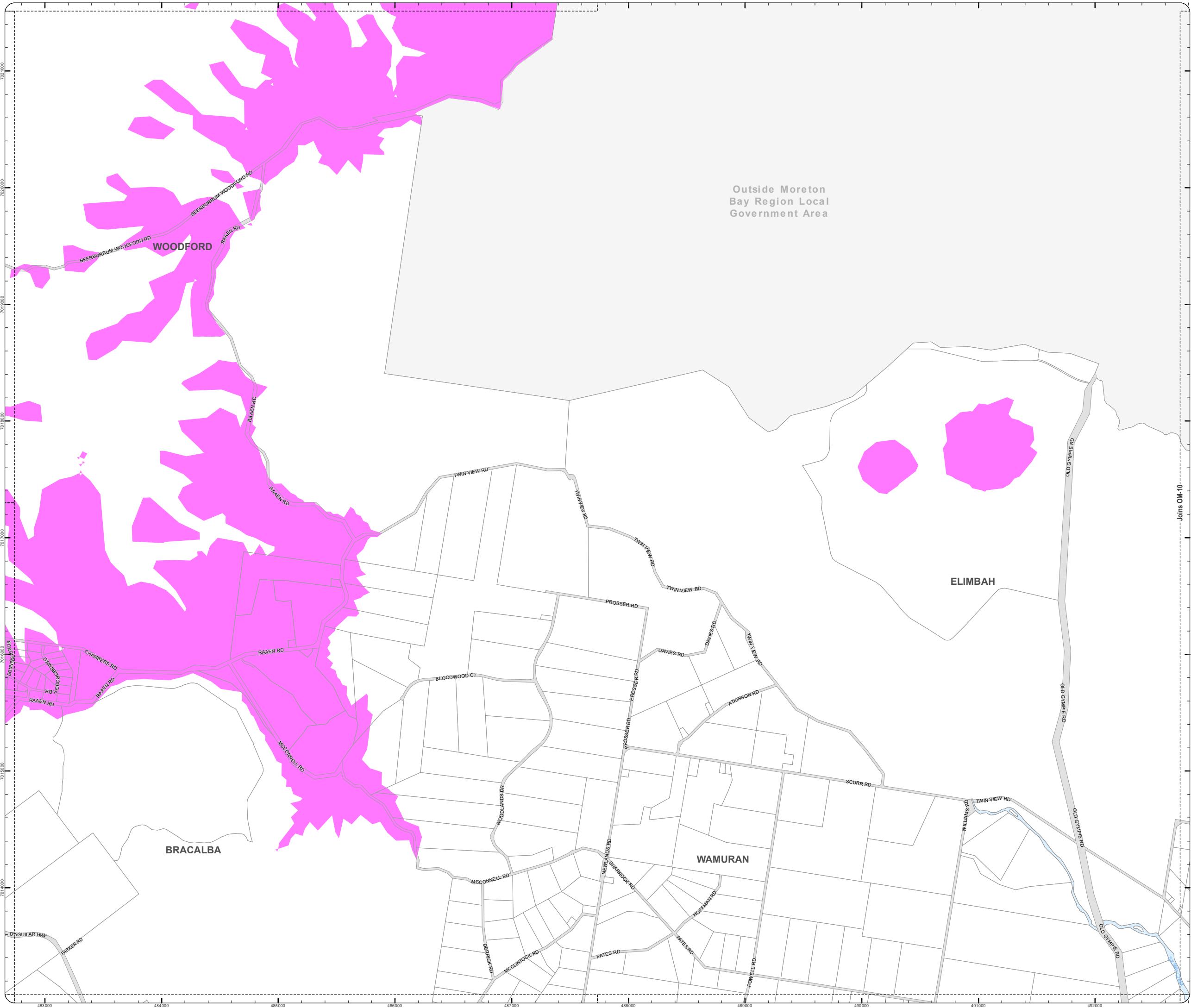
SCALE (A3): 1:30,000  
 DCDB Version: November 2015  
 Projection: Map Grid of Australia, Zone 56  
 Horizontal Datum: Geocentric Datum of Australia 1994

**DISCLAIMER:** Some of the information shown in this document has been provided to Council from external third parties. Council makes no representation and gives no warranty about the accuracy, reliability, completeness or suitability for any particular purpose of the information. Persons should not rely on the information shown in this document to make any decision with financial or legal implications and should instead rely on their own enquiries. To the full extent that it is able to do so in law, Council disclaims all liability (including liability in negligence) for all costs, losses and damages (including indirect and consequential costs, losses and damages) caused by or arising from anyone using or relying on the information shown in this document for any purpose whatsoever. © Copyright Moreton Bay Regional Council 2019

DCDB (Version Nov 2015) is reproduced with the permission of the State of Queensland







**OM-9 SA  
Overlay Map**



Z:\Map Data\GIS\Map Data\Planning\Division\01 Planning Schemes\Amendments\01\_Proposed\Tabled\Amendment 102\_Post Consultation and Site Approval Version 201902\_MBR\Local\_Science\_Amenity.mxd



-  Property boundaries
-  Priority Development Area

- Scenic amenity**
-  Locally important
  -  Regionally significant

**Please read the following notes about this map:**

This overlay map only affects you if your property is in a locally important or regionally significant area, and you wish to develop (e.g. build or extend, change use, subdivide, clear native vegetation, fill or excavate).

This map shows areas having regionally significant and locally important scenic amenity value.

Regionally significant areas include land in the western part of the region above 140m AHD (AHD is Australian height datum, which is the altitude or elevation of the land).

Locally important areas include land in proximity to the foreshore at Scarborough, Redcliffe, Margate, Woody Point and Clontarf.

Inclusion on this map does not necessarily mean there are associated requirements.

Refer to the relevant zone code, local plan code and/or development codes for requirements associated with this overlay map.

For further information regarding this overlay map, please refer to the Overlay information sheet on Council's planning scheme website ([www.moretonbay.qld.gov.au/mbrplanningscheme](http://www.moretonbay.qld.gov.au/mbrplanningscheme)) or contact council on 3205 0555.

Outside Moreton Bay Region Local Government Area

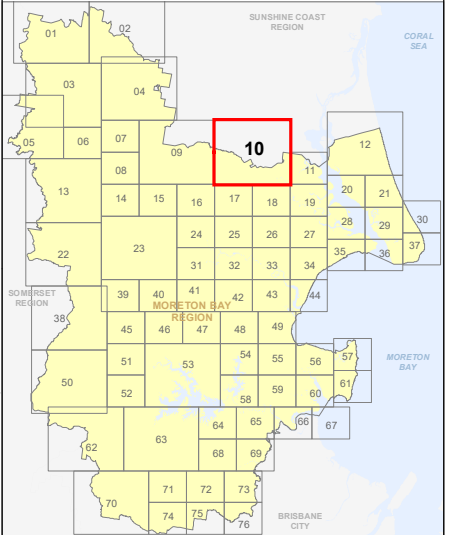
**Effective 29 January 2020**

0 400 800 1,200 Metres

N  
SCALE (A3): 1:30,000  
DCDB Version: November 2015  
Projection: Map Grid of Australia, Zone 56  
Horizontal Datum: Geocentric Datum of Australia 1994

**DISCLAIMER:** Some of the information shown in this document has been provided to Council from external third parties. Council makes no representation and gives no warranty about the accuracy, reliability, completeness or suitability for any particular purpose of the information. Persons should not rely on the information shown in this document to make any decision with financial or legal implications and should instead rely on their own enquiries. To the full extent that it is able to do so in law, Council disclaims all liability (including liability in negligence) for all costs, losses and damages (including indirect and consequential costs, losses and damages) caused by or arising from anyone using or relying on the information shown in this document for any purpose whatsoever. © Copyright Moreton Bay Regional Council 2019

DCDB (Version Nov 2015) is reproduced with the permission of the State of Queensland



**OM-10 SA**  
**Overlay Map**





**PLANNING SCHEME  
OVERLAY MAP - SCENIC AMENITY**

- Property boundaries
- Priority Development Area

- Scenic amenity**
- Locally important
  - Regionally significant

Please read the following notes about this map:

This overlay map only affects you if your property is in a locally important or regionally significant area, and you wish to develop (e.g. build or extend, change use, subdivide, clear native vegetation, fill or excavate).

This map shows areas having regionally significant and locally important scenic amenity value.

Regionally significant areas include land in the western part of the region above 140m AHD (AHD is Australian height datum, which is the altitude or elevation of the land).

Locally important areas include land in proximity to the foreshore at Scarborough, Redcliffe, Margate, Woody Point and Clontarf.

Inclusion on this map does not necessarily mean there are associated requirements.

Refer to the relevant zone code, local plan code and/or development codes for requirements associated with this overlay map.

For further information regarding this overlay map, please refer to the Overlay information sheet on Council's planning scheme website ([www.moretonbay.qld.gov.au/mbrplanningscheme](http://www.moretonbay.qld.gov.au/mbrplanningscheme)) or contact council on 3205 0555.

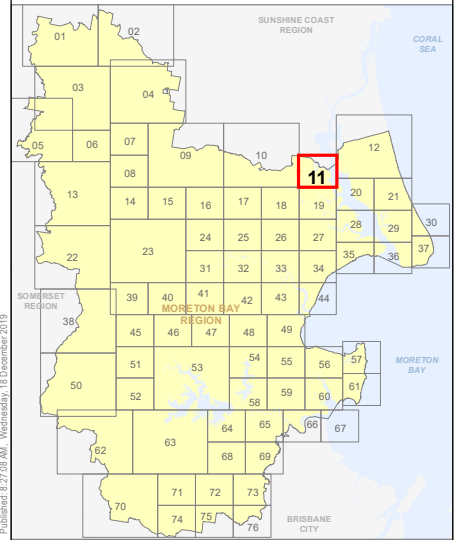
**Effective 29 January 2020**



DCDB Version: November 2015  
 Projection: Map Grid of Australia, Zone 56  
 Horizontal Datum: Geocentric Datum of Australia 1994

**DISCLAIMER:** Some of the information shown in this document has been provided to Council from external third parties. Council makes no representation and gives no warranty about the accuracy, reliability, completeness or suitability for any particular purpose of the information. Persons should not rely on the information shown in this document to make any decision with financial or legal implications and should instead rely on their own enquiries. To the full extent that it is able to do so in law, Council disclaims all liability (including liability in negligence) for all costs, losses and damages (including indirect and consequential costs, losses and damages) caused by or arising from anyone using or relying on the information shown in this document for any purpose whatsoever. © Copyright Moreton Bay Regional Council 2019

DCDB (Version Nov 2015) is reproduced with the permission of the State of Queensland







**OM-11 SA  
Overlay Map**



Z:\Map Data\GIS\Map Data\Planning\Division\01 Planning Scheme\Amendments\01\_Proposed\Tabled\Amendments\102\_Post\Consultation and Site Approval\Version 201902\_MBR\OM\_Scenic\_Amenity.mxd

**PLANNING SCHEME  
OVERLAY MAP - SCENIC AMENITY**

-  Property boundaries
-  Priority Development Area

- Scenic amenity**
-  Locally important
  -  Regionally significant

**Please read the following notes about this map:**

This overlay map only affects you if your property is in a locally important or regionally significant area, and you wish to develop (e.g. build or extend, change use, subdivide, clear native vegetation, fill or excavate).

This map shows areas having regionally significant and locally important scenic amenity value.

Regionally significant areas include land in the western part of the region above 140m AHD (AHD is Australian height datum, which is the altitude or elevation of the land).

Locally important areas include land in proximity to the foreshore at Scarborough, Redcliffe, Margate, Woody Point and Clontarf.

Inclusion on this map does not necessarily mean there are associated requirements.

Refer to the relevant zone code, local plan code and/or development codes for requirements associated with this overlay map.

For further information regarding this overlay map, please refer to the Overlay information sheet on Council's planning scheme website ([www.moretonbay.qld.gov.au/mbrplanningscheme](http://www.moretonbay.qld.gov.au/mbrplanningscheme)) or contact council on 3205 0555.

**Effective 29 January 2020**

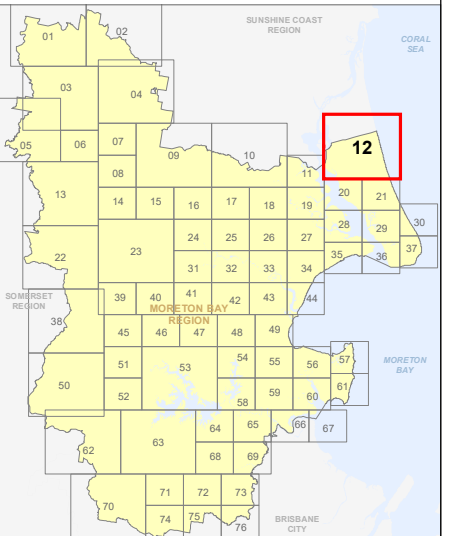
0 400 800 1,200 Metres

SCALE (A3): 1:30,000

DCDB Version: November 2015  
Projection: Map Grid of Australia, Zone 56  
Horizontal Datum: Geocentric Datum of Australia 1994

**DISCLAIMER:** Some of the information shown in this document has been provided to Council from external third parties. Council makes no representation and gives no warranty about the accuracy, reliability, completeness or suitability for any particular purpose of the information. Persons should not rely on the information shown in this document to make any decision with financial or legal implications and should instead rely on their own enquiries. To the full extent that it is able to do so in law, Council disclaims all liability (including liability in negligence) for all costs, losses and damages (including indirect and consequential costs, losses and damages) caused by or arising from anyone using or relying on the information shown in this document for any purpose whatsoever. © Copyright Moreton Bay Regional Council 2019

DCDB (Version Nov 2015) is reproduced with the permission of the State of Queensland







**OM-12 SA  
Overlay Map**



Z:\Map Data\GIS\Map\Planning\Division\01 Planning Scheme\Amendments\01\_Proposed\Tabred\Amendment\02\_Post\Consultation and Site Approval\Version 201902\_MBR\DCDB\_Scenic\_Amenity.mxd

**PLANNING SCHEME  
OVERLAY MAP - SCENIC AMENITY**

-  Property boundaries
-  Priority Development Area

- Scenic amenity**
-  **Locally important**
  -  **Regionally significant**

Please read the following notes about this map:

This overlay map only affects you if your property is in a locally important or regionally significant area, and you wish to develop (e.g. build or extend, change use, subdivide, clear native vegetation, fill or excavate).

This map shows areas having regionally significant and locally important scenic amenity value.

Regionally significant areas include land in the western part of the region above 140m AHD (AHD is Australian height datum, which is the altitude or elevation of the land).

Locally important areas include land in proximity to the foreshore at Scarborough, Redcliffe, Margate, Woody Point and Clontarf.

Inclusion on this map does not necessarily mean there are associated requirements.

Refer to the relevant zone code, local plan code and/or development codes for requirements associated with this overlay map.

For further information regarding this overlay map, please refer to the Overlay information sheet on Council's planning scheme website ([www.moretonbay.qld.gov.au/mbrplanningscheme](http://www.moretonbay.qld.gov.au/mbrplanningscheme)) or contact council on 3205 0555.

**Effective 29 January 2020**



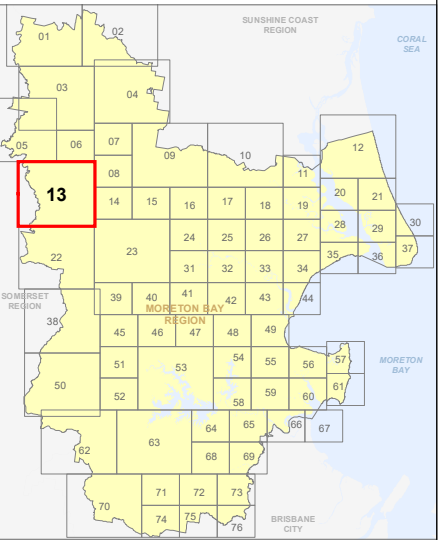
**N**

SCALE (A3): 1:30,000

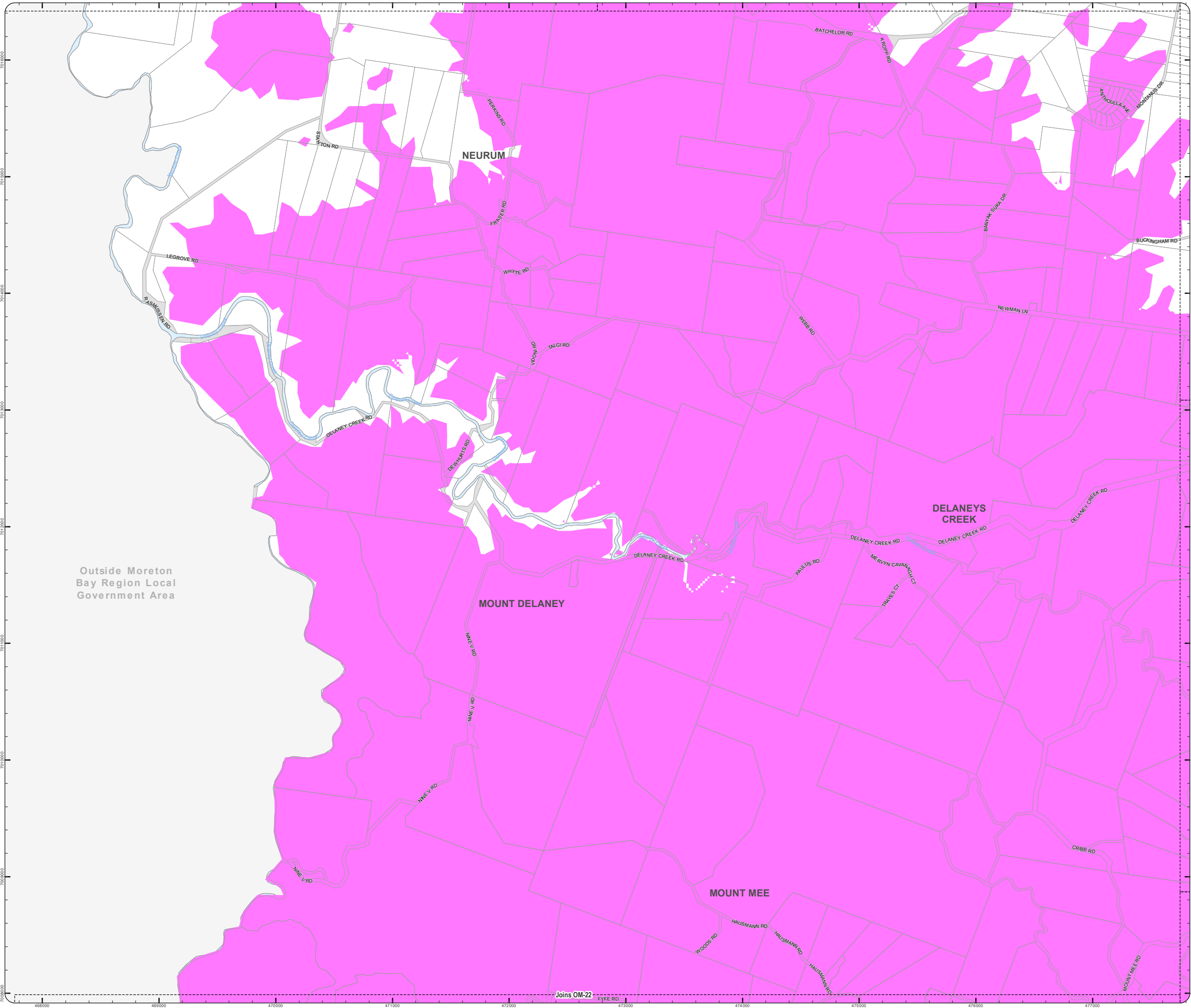
DCDB Version: November 2015  
Projection: Map Grid of Australia, Zone 56  
Horizontal Datum: Geocentric Datum of Australia 1994

**DISCLAIMER:** Some of the information shown in this document has been provided to Council from external third parties. Council makes no representation and gives no warranty about the accuracy, reliability, completeness or suitability for any particular purpose of the information. Persons should not rely on the information shown in this document to make any decision with financial or legal implications and should instead rely on their own enquiries. To the full extent that it is able to do so in law, Council disclaims all liability (including liability in negligence) for all costs, losses and damages (including indirect and consequential costs, losses and damages) caused by or arising from anyone using or relying on the information shown in this document for any purpose whatsoever. © Copyright Moreton Bay Regional Council 2019

DCDB (Version Nov 2015) is reproduced with the permission of the State of Queensland



**OM-13 SA  
Overlay Map**



Outside Moreton Bay Region Local Government Area

**PLANNING SCHEME  
OVERLAY MAP - SCENIC AMENITY**

- Property boundaries
- Priority Development Area

- Scenic amenity**
- Locally important
  - Regionally significant

**Please read the following notes about this map:**

This overlay map only affects you if your property is in a locally important or regionally significant area, and you wish to develop (e.g. build or extend, change use, subdivide, clear native vegetation, fill or excavate).

This map shows areas having regionally significant and locally important scenic amenity value.

Regionally significant areas include land in the western part of the region above 140m AHD (AHD is Australian height datum, which is the altitude or elevation of the land).

Locally important areas include land in proximity to the foreshore at Scarborough, Redcliffe, Margate, Woody Point and Clontarf.

Inclusion on this map does not necessarily mean there are associated requirements.

Refer to the relevant zone code, local plan code and/or development codes for requirements associated with this overlay map.

For further information regarding this overlay map, please refer to the Overlay information sheet on Council's planning scheme website ([www.moretonbay.qld.gov.au/mbrplanningscheme](http://www.moretonbay.qld.gov.au/mbrplanningscheme)) or contact council on 3205 0555.

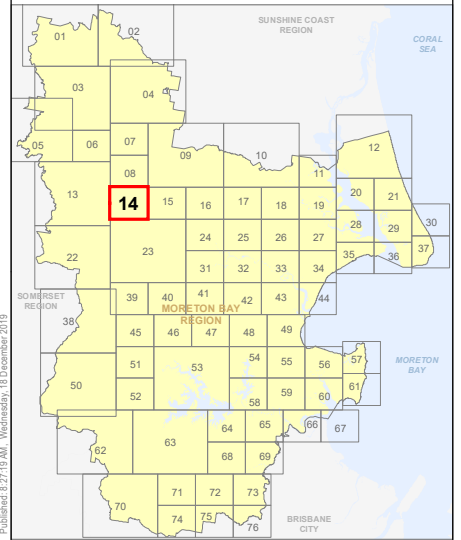
**Effective 29 January 2020**



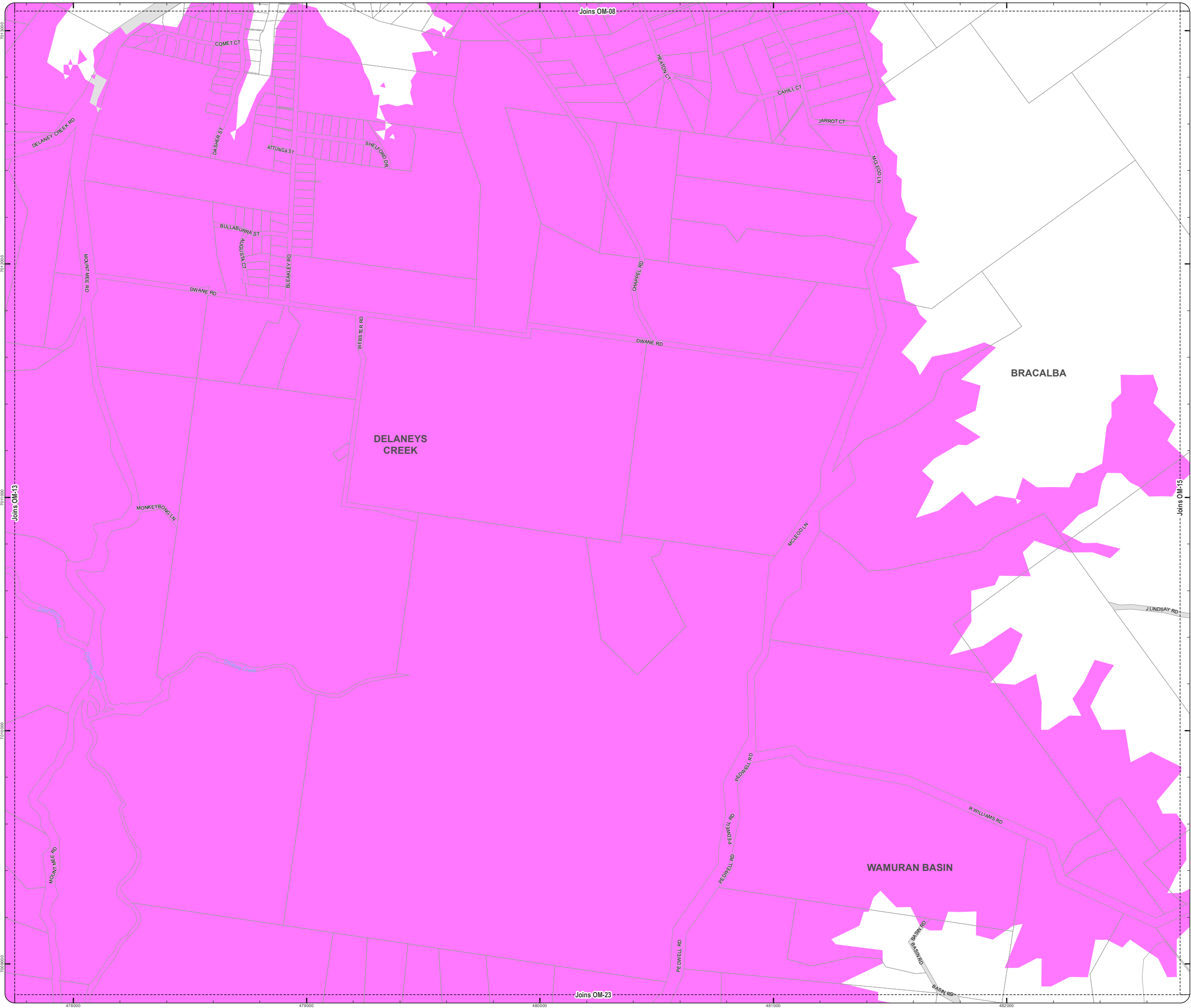
SCALE (A3): 1:15,000  
 DCDB Version: November 2015  
 Projection: Map Grid of Australia, Zone 56  
 Horizontal Datum: Geocentric Datum of Australia 1994

**DISCLAIMER:** Some of the information shown in this document has been provided to Council from external third parties. Council makes no representation and gives no warranty about the accuracy, reliability, completeness or suitability for any particular purpose of the information. Persons should not rely on the information shown in this document to make any decision with financial or legal implications and should instead rely on their own enquiries. To the full extent that it is able to do so in law, Council disclaims all liability (including liability in negligence) for all costs, losses and damages (including indirect and consequential costs, losses and damages) caused by or arising from anyone using or relying on the information shown in this document for any purpose whatsoever. © Copyright Moreton Bay Regional Council 2019

DCDB (Version Nov 2015) is reproduced with the permission of the State of Queensland





**OM-14 SA  
Overlay Map**





Z:\Map Data\GIS\Map Data\Planning\Division\01 Planning Schemes\Amendments\01\_Proposed\Tender\Amendments\102\_Post\Consultation and Site Approval\Version 201902\_MBR\OM\_Scenic\_Amenity.mxd



**PLANNING SCHEME  
OVERLAY MAP - SCENIC AMENITY**

-  Property boundaries
-  Priority Development Area

- Scenic amenity**
-  Locally important
  -  Regionally significant

Please read the following notes about this map:

This overlay map only affects you if your property is in a locally important or regionally significant area, and you wish to develop (e.g. build or extend, change use, subdivide, clear native vegetation, fill or excavate).

This map shows areas having regionally significant and locally important scenic amenity value.

Regionally significant areas include land in the western part of the region above 140m AHD (AHD is Australian height datum, which is the altitude or elevation of the land).

Locally important areas include land in proximity to the foreshore at Scarborough, Redcliffe, Margate, Woody Point and Clontarf.

Inclusion on this map does not necessarily mean there are associated requirements.

Refer to the relevant zone code, local plan code and/or development codes for requirements associated with this overlay map.

For further information regarding this overlay map, please refer to the Overlay information sheet on Council's planning scheme website ([www.moretonbay.qld.gov.au/mbrplanningscheme](http://www.moretonbay.qld.gov.au/mbrplanningscheme)) or contact council on 3205 0555.

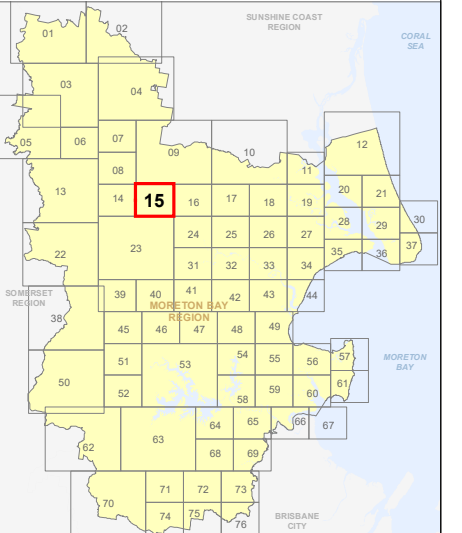
**Effective 29 January 2020**

0 200 400 600 Metres

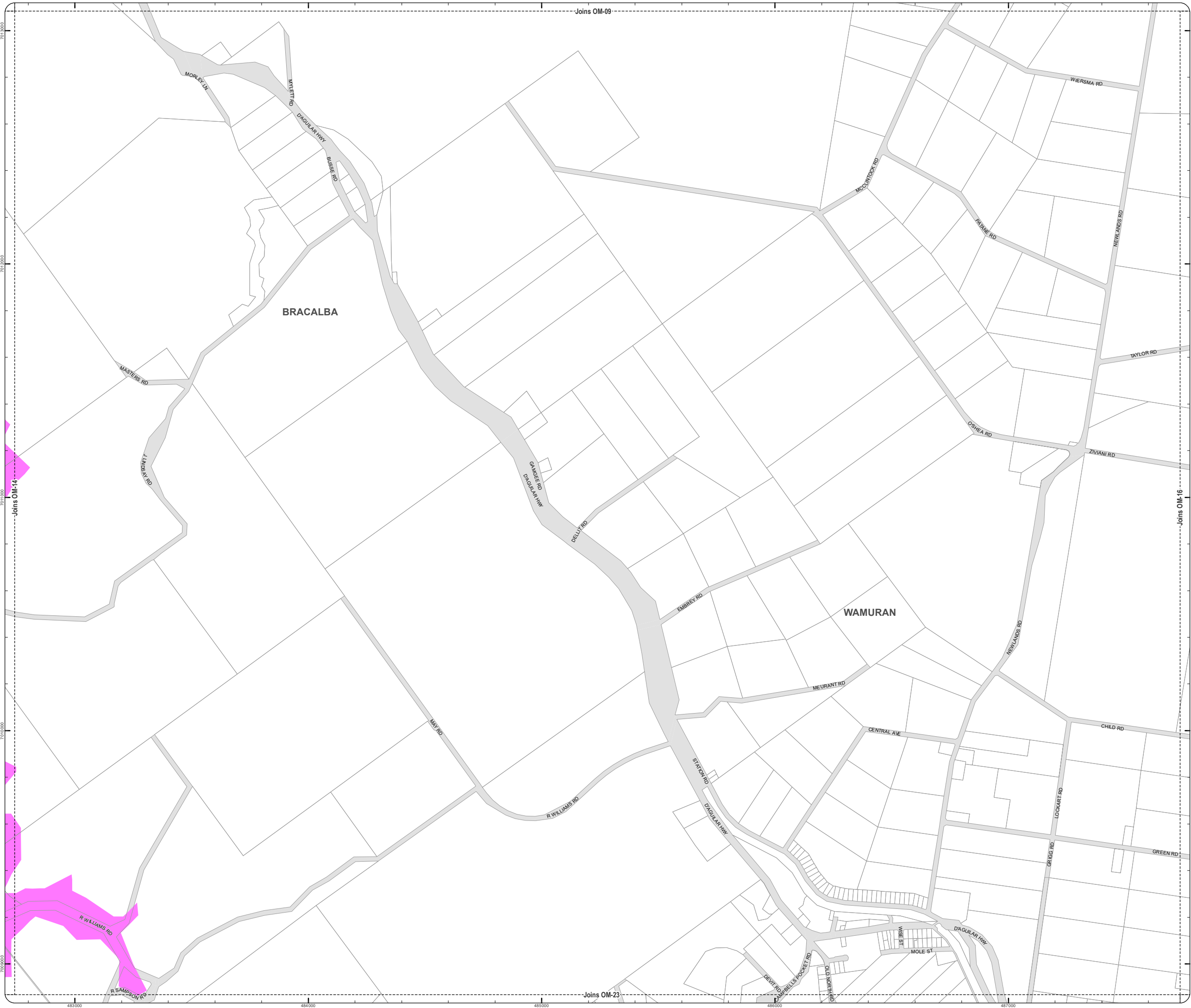
SCALE (A3): 1:15,000  
 DCDB Version: November 2015  
 Projection: Map Grid of Australia, Zone 56  
 Horizontal Datum: Geocentric Datum of Australia 1994

**DISCLAIMER:** Some of the information shown in this document has been provided to Council from external third parties. Council makes no representation and gives no warranty about the accuracy, reliability, completeness or suitability for any particular purpose of the information. Persons should not rely on the information shown in this document to make any decision with financial or legal implications and should instead rely on their own enquiries. To the full extent that it is able to do so in law, Council disclaims all liability (including liability in negligence) for all costs, losses and damages (including indirect and consequential costs, losses and damages) caused by or arising from anyone using or relying on the information shown in this document for any purpose whatsoever. © Copyright Moreton Bay Regional Council 2019

DCDB (Version Nov 2015) is reproduced with the permission of the State of Queensland



**OM-15 SA  
Overlay Map**



**PLANNING SCHEME  
OVERLAY MAP - SCENIC AMENITY**

- Property boundaries
- Priority Development Area

- Scenic amenity**
- Locally important
  - Regionally significant

Please read the following notes about this map:

This overlay map only affects you if your property is in a locally important or regionally significant area, and you wish to develop (e.g. build or extend, change use, subdivide, clear native vegetation, fill or excavate).

This map shows areas having regionally significant and locally important scenic amenity value.

Regionally significant areas include land in the western part of the region above 140m AHD (AHD is Australian height datum, which is the altitude or elevation of the land).

Locally important areas include land in proximity to the foreshore at Scarborough, Redcliffe, Margate, Woody Point and Clontarf.

Inclusion on this map does not necessarily mean there are associated requirements.

Refer to the relevant zone code, local plan code and/or development codes for requirements associated with this overlay map.

For further information regarding this overlay map, please refer to the Overlay information sheet on Council's planning scheme website ([www.moretonbay.qld.gov.au/mbrplanningscheme](http://www.moretonbay.qld.gov.au/mbrplanningscheme)) or contact council on 3205 0555.

**Effective 29 January 2020**

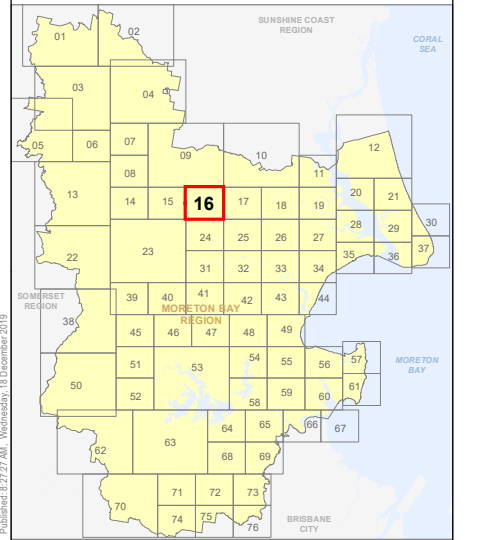


SCALE (A3): 1:15,000

DCDB Version: November 2015  
Projection: Map Grid of Australia, Zone 56  
Horizontal Datum: Geocentric Datum of Australia 1994

**DISCLAIMER:** Some of the information shown in this document has been provided to Council from external third parties. Council makes no representation and gives no warranty about the accuracy, reliability, completeness or suitability for any particular purpose of the information. Persons should not rely on the information shown in this document to make any decision with financial or legal implications and should instead rely on their own enquiries. To the full extent that it is able to do so in law, Council disclaims all liability (including liability in negligence) for all costs, losses and damages (including indirect and consequential costs, losses and damages) caused by or arising from anyone using or relying on the information shown in this document for any purpose whatsoever. © Copyright Moreton Bay Regional Council 2019

DCDB (Version Nov 2015) is reproduced with the permission of the State of Queensland



**OM-16 SA  
Overlay Map**



Z:\Map Data\GIS\Map Data\Planning Schemes\Amendments\01\_Proposed\Tabled\Amendments\102\_PostConsultation and Site Approval\Version 201902\_MBR\OM\_Scenic\_Amenity.mxd









**PLANNING SCHEME  
OVERLAY MAP - SCENIC AMENITY**

- Property boundaries
- Priority Development Area

- Scenic amenity**
- Locally important
  - Regionally significant

Please read the following notes about this map:

This overlay map only affects you if your property is in a locally important or regionally significant area, and you wish to develop (e.g. build or extend, change use, subdivide, clear native vegetation, fill or excavate).

This map shows areas having regionally significant and locally important scenic amenity value.

Regionally significant areas include land in the western part of the region above 140m AHD (AHD is Australian height datum, which is the altitude or elevation of the land).

Locally important areas include land in proximity to the foreshore at Scarborough, Redcliffe, Margate, Woody Point and Clontarf.

Inclusion on this map does not necessarily mean there are associated requirements.

Refer to the relevant zone code, local plan code and/or development codes for requirements associated with this overlay map.

For further information regarding this overlay map, please refer to the Overlay information sheet on Council's planning scheme website ([www.moretonbay.qld.gov.au/mbrplanningscheme](http://www.moretonbay.qld.gov.au/mbrplanningscheme)) or contact council on 3205 0555.

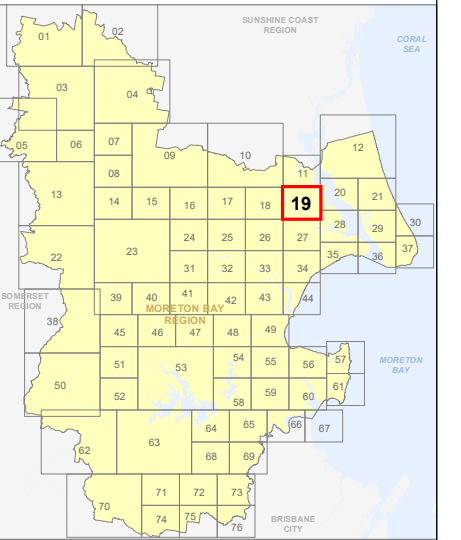
**Effective 29 January 2020**



SCALE (A3): 1:15,000  
 DCDB Version: November 2015  
 Projection: Map Grid of Australia, Zone 56  
 Horizontal Datum: Geocentric Datum of Australia 1994

**DISCLAIMER:** Some of the information shown in this document has been provided to Council from external third parties. Council makes no representation and gives no warranty about the accuracy, reliability, completeness or suitability for any particular purpose of the information. Persons should not rely on the information shown in this document to make any decision with financial or legal implications and should instead rely on their own enquiries. To the full extent that it is able to do so in law, Council disclaims all liability (including liability in negligence) for all costs, losses and damages (including indirect and consequential costs, losses and damages) caused by or arising from anyone using or relying on the information shown in this document for any purpose whatsoever. © Copyright Moreton Bay Regional Council 2019

DCDB (Version Nov 2015) is reproduced with the permission of the State of Queensland



**OM-19 SA  
Overlay Map**





**PLANNING SCHEME  
OVERLAY MAP - SCENIC AMENITY**

- Property boundaries
- Priority Development Area

- Scenic amenity**
- Locally important
  - Regionally significant

**Please read the following notes about this map:**

This overlay map only affects you if your property is in a locally important or regionally significant area, and you wish to develop (e.g. build or extend, change use, subdivide, clear native vegetation, fill or excavate).

This map shows areas having regionally significant and locally important scenic amenity value.

Regionally significant areas include land in the western part of the region above 140m AHD (AHD is Australian height datum, which is the altitude or elevation of the land).

Locally important areas include land in proximity to the foreshore at Scarborough, Redcliffe, Margate, Woody Point and Clontarf.

Inclusion on this map does not necessarily mean there are associated requirements.

Refer to the relevant zone code, local plan code and/or development codes for requirements associated with this overlay map.

For further information regarding this overlay map, please refer to the Overlay information sheet on Council's planning scheme website ([www.moretonbay.qld.gov.au/mbrplanningscheme](http://www.moretonbay.qld.gov.au/mbrplanningscheme)) or contact council on 3205 0555.

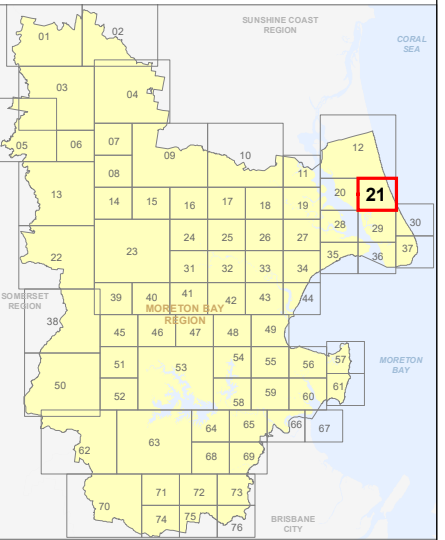
**Effective 29 January 2020**



SCALE (A3): 1:15,000  
 DCDB Version: November 2015  
 Projection: Map Grid of Australia, Zone 56  
 Horizontal Datum: Geocentric Datum of Australia 1994

**DISCLAIMER:** Some of the information shown in this document has been provided to Council from external third parties. Council makes no representation and gives no warranty about the accuracy, reliability, completeness or suitability for any particular purpose of the information. Persons should not rely on the information shown in this document to make any decision with financial or legal implications and should instead rely on their own enquiries. To the full extent that it is able to do so in law, Council disclaims all liability (including liability in negligence) for all costs, losses and damages (including indirect and consequential costs, losses and damages) caused by or arising from anyone using or relying on the information shown in this document for any purpose whatsoever. © Copyright Moreton Bay Regional Council 2019

DCDB (Version Nov 2015) is reproduced with the permission of the State of Queensland



**OM-21 SA  
Overlay Map**



Z:\Map Data\GIS\Map Data\Planning\Division\01 Planning Scheme\Amendments\01\_Proposed\Tabred\Amendment\102\_Post\Consultation and Site Approval\Version 201902\_MBR\DCDB\_Scenic\_Amenity.mxd



PLANNING SCHEME  
OVERLAY MAP - SCENIC AMENITY

- Property boundaries
- Priority Development Area

- Scenic amenity
- Locally important
  - Regionally significant

Please read the following notes about this map:

This overlay map only affects you if your property is in a locally important or regionally significant area, and you wish to develop (e.g. build or extend, change use, subdivide, clear native vegetation, fill or excavate).

This map shows areas having regionally significant and locally important scenic amenity value.

Regionally significant areas include land in the western part of the region above 140m AHD (AHD is Australian height datum, which is the altitude or elevation of the land).

Locally important areas include land in proximity to the foreshore at Scarborough, Redcliffe, Margate, Woody Point and Clontarf.

Inclusion on this map does not necessarily mean there are associated requirements.

Refer to the relevant zone code, local plan code and/or development codes for requirements associated with this overlay map.

For further information regarding this overlay map, please refer to the Overlay information sheet on Council's planning scheme website ([www.moretonbay.qld.gov.au/mbrplanningscheme](http://www.moretonbay.qld.gov.au/mbrplanningscheme)) or contact council on 3205 0555.

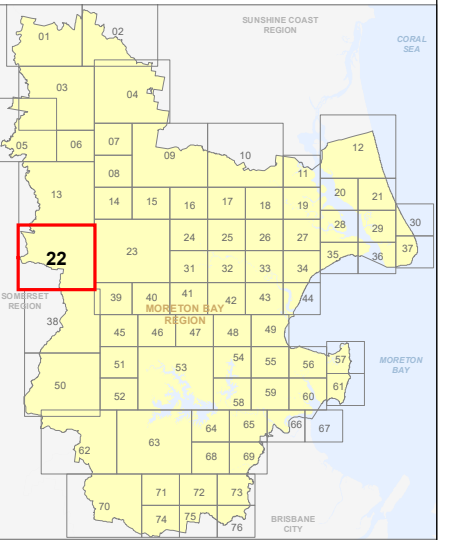
Effective 29 January 2020



SCALE (A3): 1:30,000  
DCDB Version: November 2015  
Projection: Map Grid of Australia, Zone 56  
Horizontal Datum: Geocentric Datum of Australia 1994

DISCLAIMER: Some of the information shown in this document has been provided to Council from external third parties. Council makes no representation and gives no warranty about the accuracy, reliability, completeness or suitability for any particular purpose of the information. Persons should not rely on the information shown in this document to make any decision with financial or legal implications and should instead rely on their own enquiries. To the full extent that it is able to do so in law, Council disclaims all liability (including liability in negligence) for all costs, losses and damages (including indirect and consequential costs, losses and damages) caused by or arising from anyone using or relying on the information shown in this document for any purpose whatsoever. © Copyright Moreton Bay Regional Council 2019

DCDB (Version Nov 2015) is reproduced with the permission of the State of Queensland








OM-22 SA  
Overlay Map

Z:\Map Data\GIS\Map\Planning\Division\01 Planning Scheme\Amendments\01 Proposed\Tabled\Amendment\102 Post-Consultation and Stake Approval\Version 201902\_MBR\DCDB\_Scenic\_Amenity.mxd

Outside Moreton Bay Region Local Government Area

**PLANNING SCHEME**  
**OVERLAY MAP - SCENIC AMENITY**

-  Property boundaries
-  Caboolture West Local Plan
-  Priority Development Area

- Scenic amenity**
-  Locally important
  -  Regionally significant

Please read the following notes about this map:

This overlay map only affects you if your property is in a locally important or regionally significant area, and you wish to develop (e.g. build or extend, change use, subdivide, clear native vegetation, fill or excavate).

This map shows areas having regionally significant and locally important scenic amenity value.

Regionally significant areas include land in the western part of the region above 140m AHD (AHD is Australian height datum, which is the altitude or elevation of the land).

Locally important areas include land in proximity to the foreshore at Scarborough, Redcliffe, Margate, Woody Point and Clontarf.

Inclusion on this map does not necessarily mean there are associated requirements.

Refer to the relevant zone code, local plan code and/or development codes for requirements associated with this overlay map.

For further information regarding this overlay map, please refer to the Overlay information sheet on Council's planning scheme website ([www.moretonbay.qld.gov.au/mbrplanningscheme](http://www.moretonbay.qld.gov.au/mbrplanningscheme)) or contact council on 3205 0555.

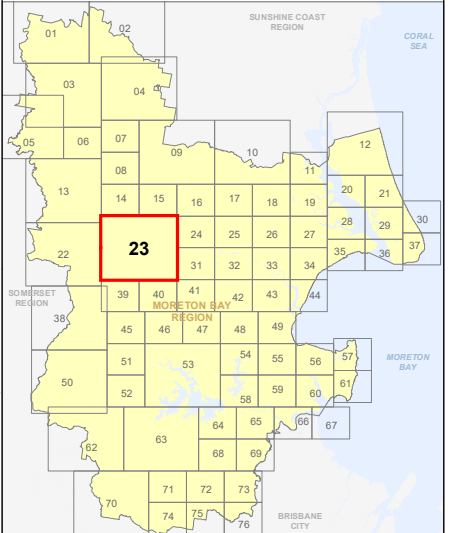
**Effective 29 January 2020**

0 400 800 1,200 Metres

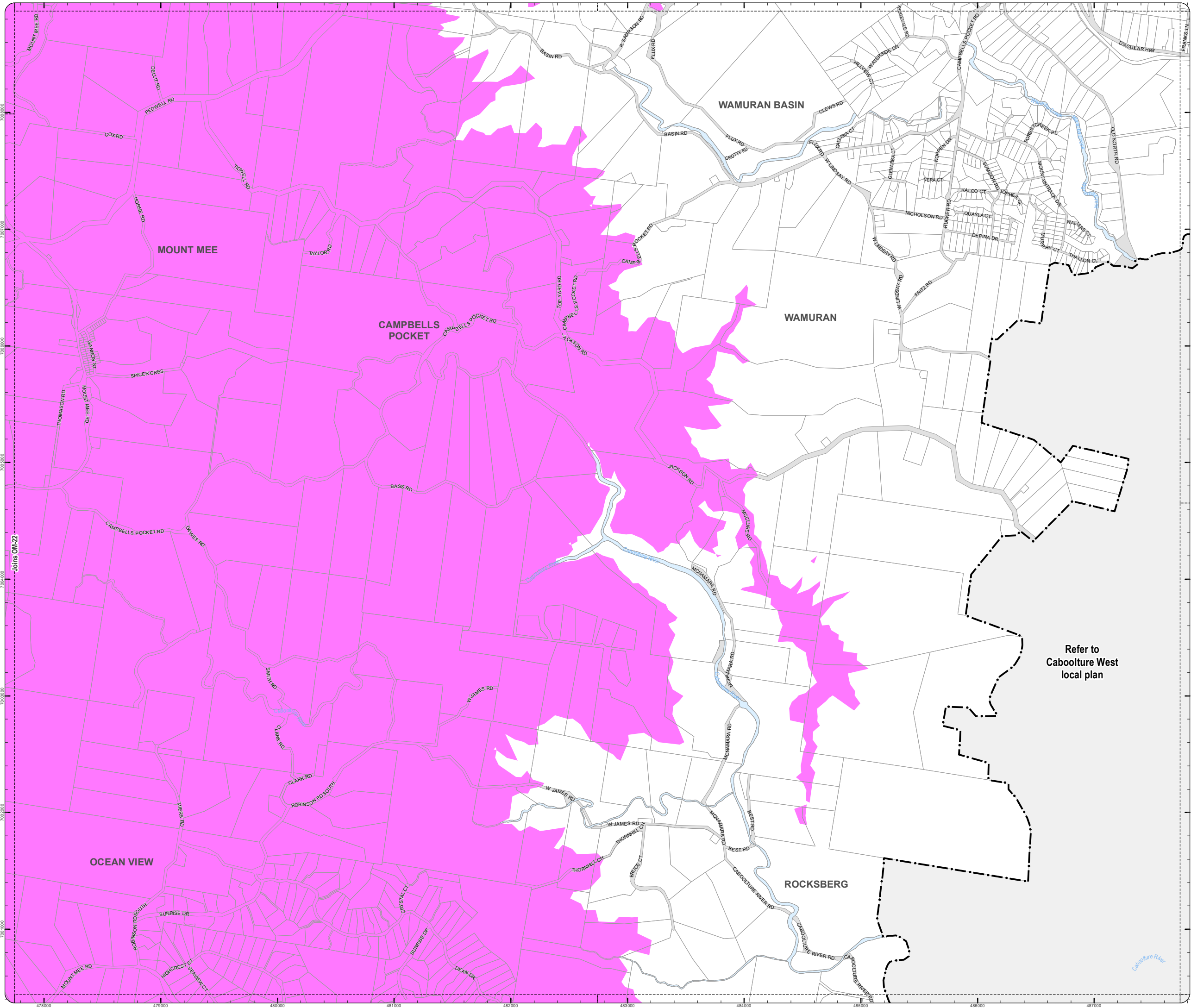
SCALE (A3): 1:30,000  
DCDB Version: November 2015  
Projection: Map Grid of Australia, Zone 56  
Horizontal Datum: Geocentric Datum of Australia 1994

**DISCLAIMER:** Some of the information shown in this document has been provided to Council from external third parties. Council makes no representation and gives no warranty about the accuracy, reliability, completeness or suitability for any particular purpose of the information. Persons should not rely on the information shown in this document to make any decision with financial or legal implications and should instead rely on their own enquiries. To the full extent that it is able to do so in law, Council disclaims all liability (including liability in negligence) for all costs, losses and damages (including indirect and consequential costs, losses and damages) caused by or arising from anyone using or relying on the information shown in this document for any purpose whatsoever. © Copyright Moreton Bay Regional Council 2019

DCDB (Version Nov 2015) is reproduced with the permission of the State of Queensland



**OM-23 SA**  
**Overlay Map**



Refer to  
Caboolture West  
local plan



**PLANNING SCHEME  
OVERLAY MAP - SCENIC AMENITY**

- Property boundaries
- Caboolture West Local Plan
- Priority Development Area

- Scenic amenity**
- Locally important
  - Regionally significant

Please read the following notes about this map:

This overlay map only affects you if your property is in a locally important or regionally significant area, and you wish to develop (e.g. build or extend, change use, subdivide, clear native vegetation, fill or excavate).

This map shows areas having regionally significant and locally important scenic amenity value.

Regionally significant areas include land in the western part of the region above 140m AHD (AHD is Australian height datum, which is the altitude or elevation of the land).

Locally important areas include land in proximity to the foreshore at Scarborough, Redcliffe, Margate, Woody Point and Clontarf.

Inclusion on this map does not necessarily mean there are associated requirements.

Refer to the relevant zone code, local plan code and/or development codes for requirements associated with this overlay map.

For further information regarding this overlay map, please refer to the Overlay information sheet on Council's planning scheme website ([www.moretonbay.qld.gov.au/mbrplanningscheme](http://www.moretonbay.qld.gov.au/mbrplanningscheme)) or contact council on 3205 0555.

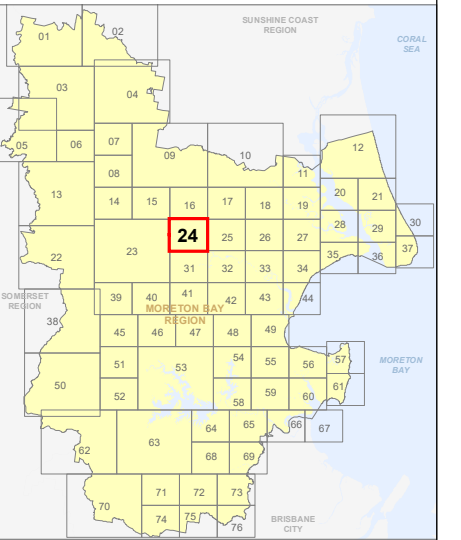
**Effective 29 January 2020**



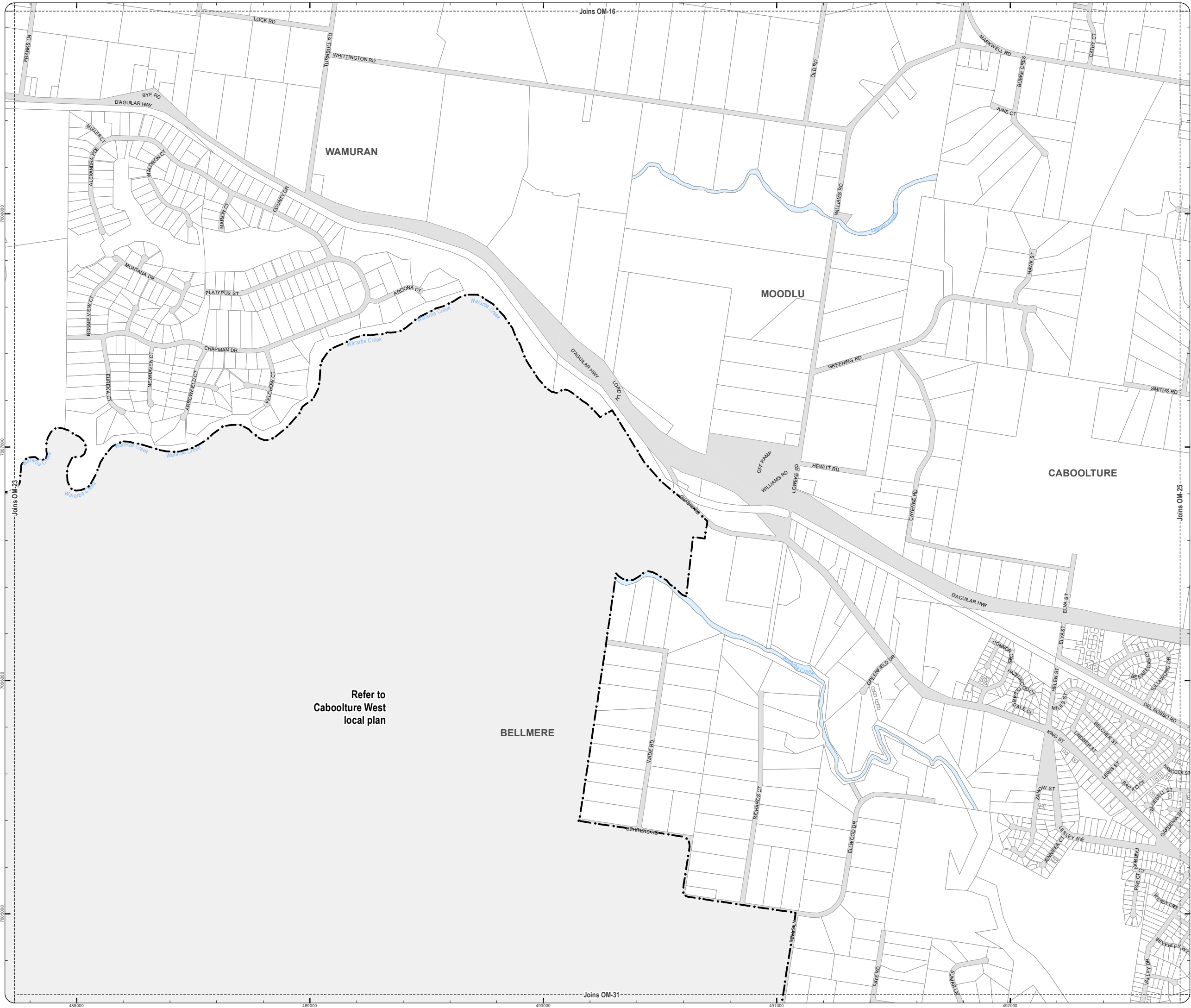
SCALE (A3): 1:15,000  
 DCDB Version: November 2015  
 Projection: Map Grid of Australia, Zone 56  
 Horizontal Datum: Geocentric Datum of Australia 1994

**DISCLAIMER:** Some of the information shown in this document has been provided to Council from external third parties. Council makes no representation and gives no warranty about the accuracy, reliability, completeness or suitability for any particular purpose of the information. Persons should not rely on the information shown in this document to make any decision with financial or legal implications and should instead rely on their own enquiries. To the full extent that it is able to do so in law, Council disclaims all liability (including liability in negligence) for all costs, losses and damages (including indirect and consequential costs, losses and damages) caused by or arising from anyone using or relying on the information shown in this document for any purpose whatsoever. © Copyright Moreton Bay Regional Council 2019

DCDB (Version Nov 2015) is reproduced with the permission of the State of Queensland



**OM-24 SA  
Overlay Map**







Refer to  
Caboolture West  
local plan

Z:\Map Data\GIS\Map Data\Planning\Division\01 Planning Schemes\Amendments\01\_Proposed\Tabled\Amendments\102\_Post Consultation and Site Approval\Version 201902\_MBR\OM-24\_Scenic\_Amenity.mxd



**PLANNING SCHEME  
OVERLAY MAP - SCENIC AMENITY**

-  Property boundaries
-  Priority Development Area

- Scenic amenity**
-  Locally important
  -  Regionally significant

Please read the following notes about this map:

This overlay map only affects you if your property is in a locally important or regionally significant area, and you wish to develop (e.g. build or extend, change use, subdivide, clear native vegetation, fill or excavate).

This map shows areas having regionally significant and locally important scenic amenity value.

Regionally significant areas include land in the western part of the region above 140m AHD (AHD is Australian height datum, which is the altitude or elevation of the land).

Locally important areas include land in proximity to the foreshore at Scarborough, Redcliffe, Margate, Woody Point and Clontarf.

Inclusion on this map does not necessarily mean there are associated requirements.

Refer to the relevant zone code, local plan code and/or development codes for requirements associated with this overlay map.

For further information regarding this overlay map, please refer to the Overlay information sheet on Council's planning scheme website ([www.moretonbay.qld.gov.au/mbrplanningscheme](http://www.moretonbay.qld.gov.au/mbrplanningscheme)) or contact council on 3205 0555.

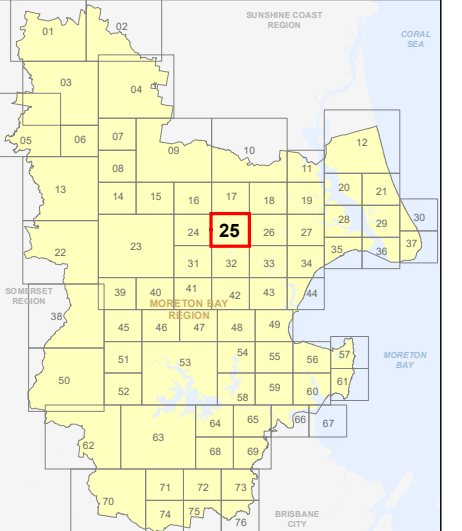
**Effective 29 January 2020**

0 200 400 600 Metres

SCALE (A3): 1:15,000  
DCDB Version: November 2015  
Projection: Map Grid of Australia, Zone 56  
Horizontal Datum: Geocentric Datum of Australia 1994

**DISCLAIMER:** Some of the information shown in this document has been provided to Council from external third parties. Council makes no representation and gives no warranty about the accuracy, reliability, completeness or suitability for any particular purpose of the information. Persons should not rely on the information shown in this document to make any decisions with financial or legal implications and should instead rely on their own enquiries. To the full extent that it is able to do so in law, Council disclaims all liability (including liability in negligence) for all costs, losses and damages (including indirect and consequential costs, losses and damages) caused by or arising from anyone using or relying on the information shown in this document for any purpose whatsoever. © Copyright Moreton Bay Regional Council 2019

DCDB (Version Nov 2015) is reproduced with the permission of the State of Queensland







**OM-25 SA  
Overlay Map**





**PLANNING SCHEME  
OVERLAY MAP - SCENIC AMENITY**

-  Property boundaries
-  Priority Development Area

- Scenic amenity**
-  Locally important
  -  Regionally significant

**Please read the following notes about this map:**

**This overlay map only affects you if your property is in a locally important or regionally significant area, and you wish to develop (e.g. build or extend, change use, subdivide, clear native vegetation, fill or excavate).**

This map shows areas having regionally significant and locally important scenic amenity value.

Regionally significant areas include land in the western part of the region above 140m AHD (AHD is Australian height datum, which is the altitude or elevation of the land).

Locally important areas include land in proximity to the foreshore at Scarborough, Redcliffe, Margate, Woody Point and Clontarf.

Inclusion on this map does not necessarily mean there are associated requirements.

Refer to the relevant zone code, local plan code and/or development codes for requirements associated with this overlay map.

For further information regarding this overlay map, please refer to the Overlay information sheet on Council's planning scheme website ([www.moretonbay.qld.gov.au/mbrplanningscheme](http://www.moretonbay.qld.gov.au/mbrplanningscheme)) or contact council on 3205 0555.

**Effective 29 January 2020**

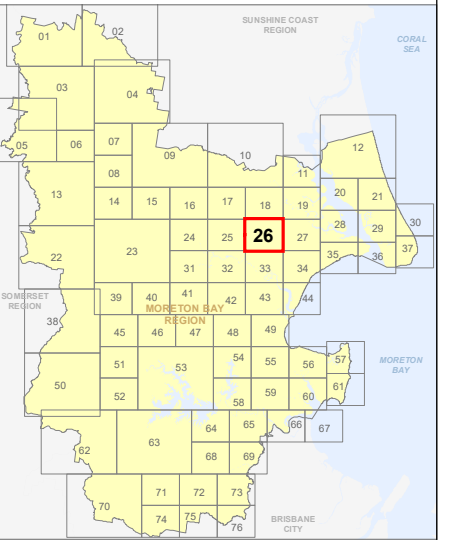
0 200 400 600 Metres

SCALE (A3): 1:15,000

DCDB Version: November 2015  
 Projection: Map Grid of Australia, Zone 56  
 Horizontal Datum: Geocentric Datum of Australia 1994

**DISCLAIMER:** Some of the information shown in this document has been provided to Council from external third parties. Council makes no representation and gives no warranty about the accuracy, reliability, completeness or suitability for any particular purpose of the information. Persons should not rely on the information shown in this document to make any decision with financial or legal implications and should instead rely on their own enquiries. To the full extent that it is able to do so in law, Council disclaims all liability (including liability in negligence) for all costs, losses and damages (including indirect and consequential costs, losses and damages) caused by or arising from anyone using or relying on the information shown in this document for any purpose whatsoever. © Copyright Moreton Bay Regional Council 2019

DCDB (Version Nov 2015) is reproduced with the permission of the State of Queensland



**OM-26 SA  
Overlay Map**



Z:\Map Data\GIS\Map\Planning\Division\01 Planning Scheme\Amendments\01 Proposed\Tabled\Amendments\01 Post\Consultation and Site Approval\Version 201902\_MBR\OM-26\_Scenic\_Amenity.mxd

**PLANNING SCHEME  
OVERLAY MAP - SCENIC AMENITY**

- Property boundaries
- Priority Development Area

- Scenic amenity**
- Locally important
  - Regionally significant

Please read the following notes about this map:

This overlay map only affects you if your property is in a locally important or regionally significant area, and you wish to develop (e.g. build or extend, change use, subdivide, clear native vegetation, fill or excavate).

This map shows areas having regionally significant and locally important scenic amenity value.

Regionally significant areas include land in the western part of the region above 140m AHD (AHD is Australian height datum, which is the altitude or elevation of the land).

Locally important areas include land in proximity to the foreshore at Scarborough, Redcliffe, Margate, Woody Point and Clontarf.

Inclusion on this map does not necessarily mean there are associated requirements.

Refer to the relevant zone code, local plan code and/or development codes for requirements associated with this overlay map.

For further information regarding this overlay map, please refer to the Overlay information sheet on Council's planning scheme website ([www.moretonbay.qld.gov.au/mbrplanningscheme](http://www.moretonbay.qld.gov.au/mbrplanningscheme)) or contact council on 3205 0555.

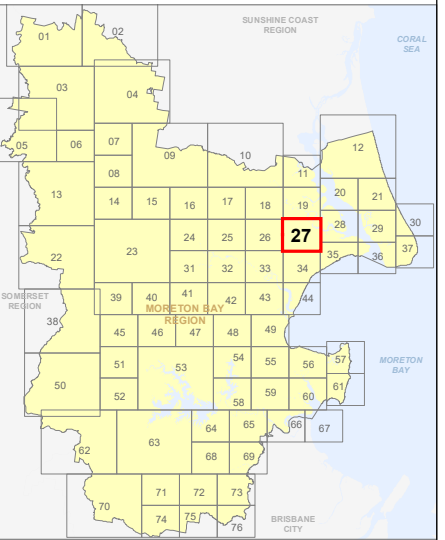
**Effective 29 January 2020**



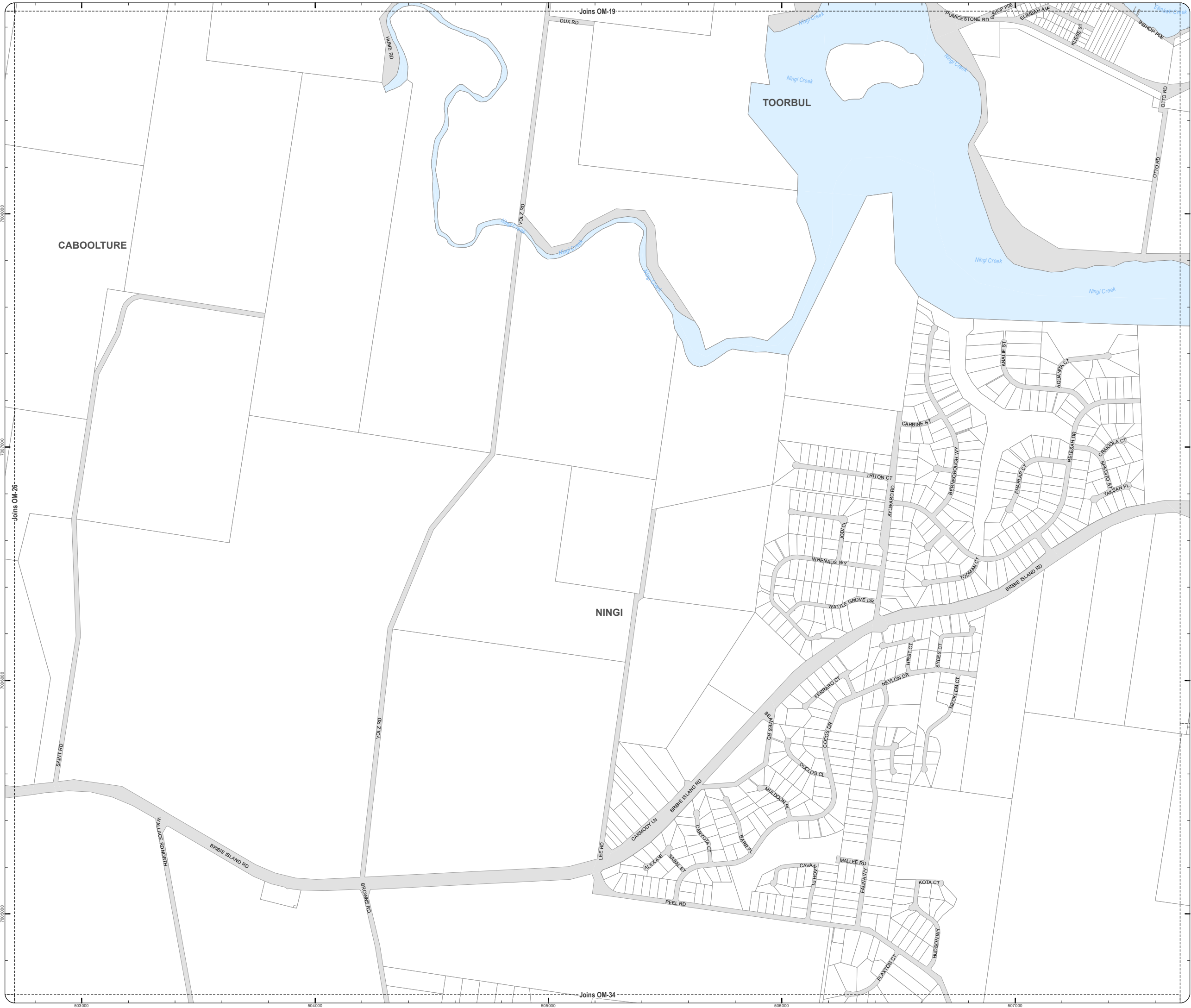
SCALE (A3): 1:15,000  
 DCDB Version: November 2015  
 Projection: Map Grid of Australia, Zone 56  
 Horizontal Datum: Geocentric Datum of Australia 1994

**DISCLAIMER:** Some of the information shown in this document has been provided to Council from external third parties. Council makes no representation and gives no warranty about the accuracy, reliability, completeness or suitability for any particular purpose of the information. Persons should not rely on the information shown in this document to make any decision with financial or legal implications and should instead rely on their own enquiries. To the full extent that it is able to do so in law, Council disclaims all liability (including liability in negligence) for all costs, losses and damages (including indirect and consequential costs, losses and damages) caused by or arising from anyone using or relying on the information shown in this document for any purpose whatsoever. © Copyright Moreton Bay Regional Council 2019

DCDB (Version Nov 2015) is reproduced with the permission of the State of Queensland



**OM-27 SA  
Overlay Map**



Z:\Map Data\GIS\MapData\Planning\Division01\Planning Scheme\Amendments\01\_Proposed Tailored Amendment 102\_Post Consultation and Site Approval Version 201902\_MBR\DCDB\OM\_Scenic\_Amenity.mxd



**PLANNING SCHEME  
OVERLAY MAP - SCENIC AMENITY**

- Property boundaries
- Priority Development Area

- Scenic amenity**
- Locally important
  - Regionally significant

**Please read the following notes about this map:**

This overlay map only affects you if your property is in a locally important or regionally significant area, and you wish to develop (e.g. build or extend, change use, subdivide, clear native vegetation, fill or excavate).

This map shows areas having regionally significant and locally important scenic amenity value.

Regionally significant areas include land in the western part of the region above 140m AHD (AHD is Australian height datum, which is the altitude or elevation of the land).

Locally important areas include land in proximity to the foreshore at Scarborough, Redcliffe, Margate, Woody Point and Clontarf.

Inclusion on this map does not necessarily mean there are associated requirements.

Refer to the relevant zone code, local plan code and/or development codes for requirements associated with this overlay map.

For further information regarding this overlay map, please refer to the Overlay information sheet on Council's planning scheme website ([www.moretonbay.qld.gov.au/mbrplanningscheme](http://www.moretonbay.qld.gov.au/mbrplanningscheme)) or contact council on 3205 0555.

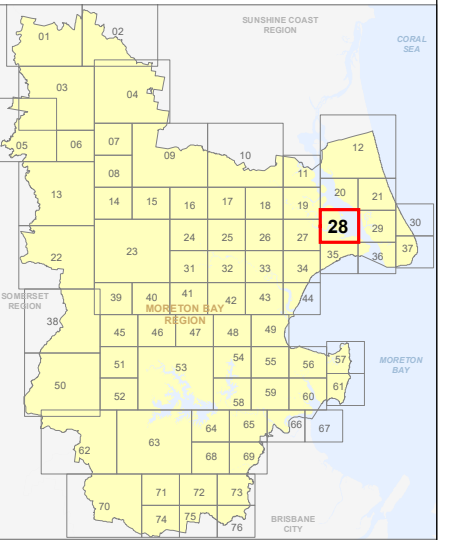
**Effective 29 January 2020**



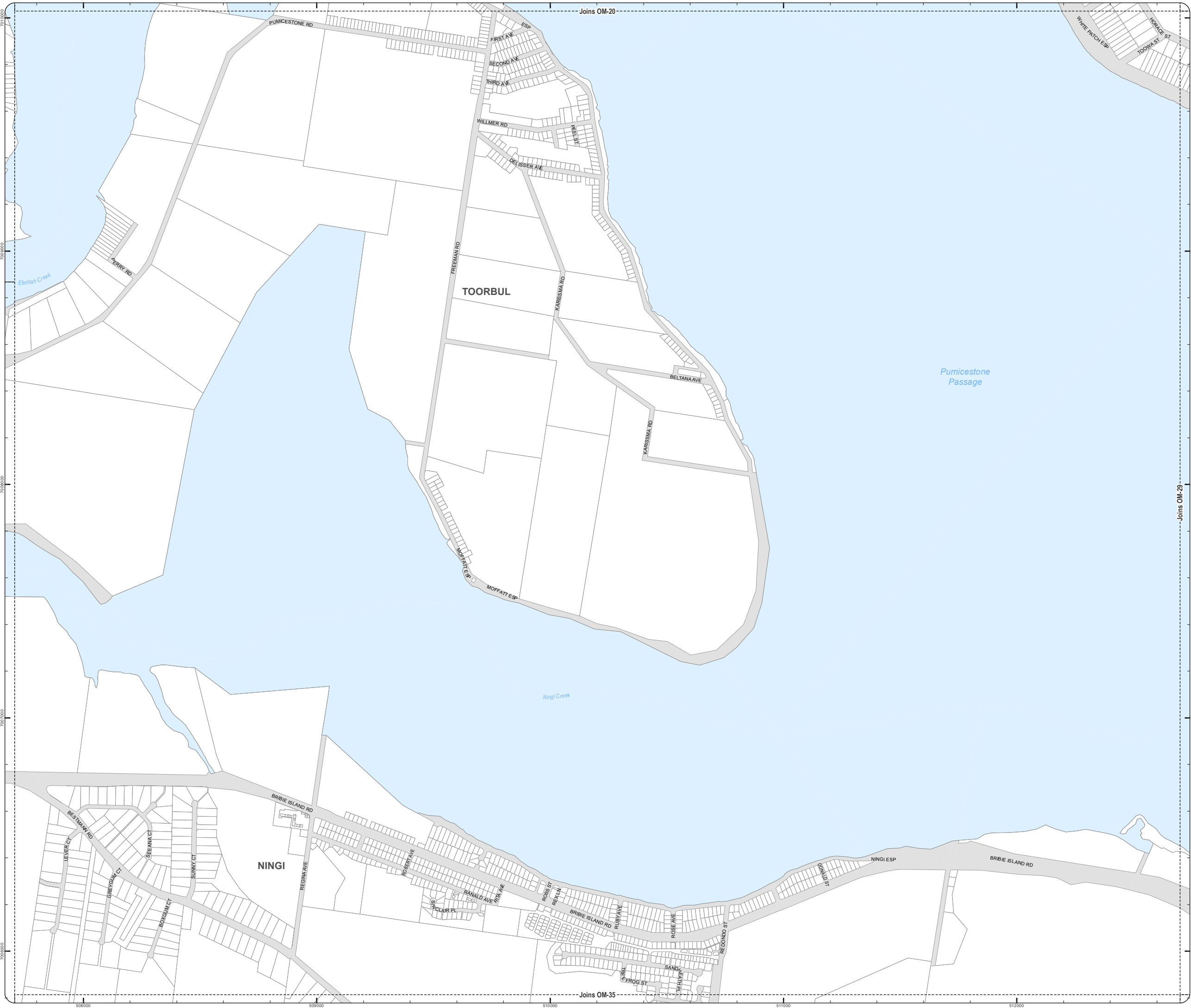
SCALE (A3): 1:15,000  
 DCDB Version: November 2015  
 Projection: Map Grid of Australia, Zone 56  
 Horizontal Datum: Geocentric Datum of Australia 1994

**DISCLAIMER:** Some of the information shown in this document has been provided to Council from external third parties. Council makes no representation and gives no warranty about the accuracy, reliability, completeness or suitability for any particular purpose of the information. Persons should not rely on the information shown in this document to make any decision with financial or legal implications and should instead rely on their own enquiries. To the full extent that it is able to do so in law, Council disclaims all liability (including liability in negligence) for all costs, losses and damages (including indirect and consequential costs, losses and damages) caused by or arising from anyone using or relying on the information shown in this document for any purpose whatsoever. © Copyright Moreton Bay Regional Council 2019

DCDB (Version Nov 2015) is reproduced with the permission of the State of Queensland



**OM-28 SA  
Overlay Map**



Z:\Map Data\GIS\Map Data\Planning\Division\01 Planning Schemes\Amendments\01 Post Consultation and State Approval\Version 201902\_MBR\DCDB\_Scenic\_Amenity.mxd

**PLANNING SCHEME  
OVERLAY MAP - SCENIC AMENITY**

- Property boundaries
- Priority Development Area

- Scenic amenity**
- Locally important
  - Regionally significant

Please read the following notes about this map:

This overlay map only affects you if your property is in a locally important or regionally significant area, and you wish to develop (e.g. build or extend, change use, subdivide, clear native vegetation, fill or excavate).

This map shows areas having regionally significant and locally important scenic amenity value.

Regionally significant areas include land in the western part of the region above 140m AHD (AHD is Australian height datum, which is the altitude or elevation of the land).

Locally important areas include land in proximity to the foreshore at Scarborough, Redcliffe, Margate, Woody Point and Clontarf.

Inclusion on this map does not necessarily mean there are associated requirements.

Refer to the relevant zone code, local plan code and/or development codes for requirements associated with this overlay map.

For further information regarding this overlay map, please refer to the Overlay information sheet on Council's planning scheme website ([www.moretonbay.qld.gov.au/mbrplanningscheme](http://www.moretonbay.qld.gov.au/mbrplanningscheme)) or contact council on 3205 0555.

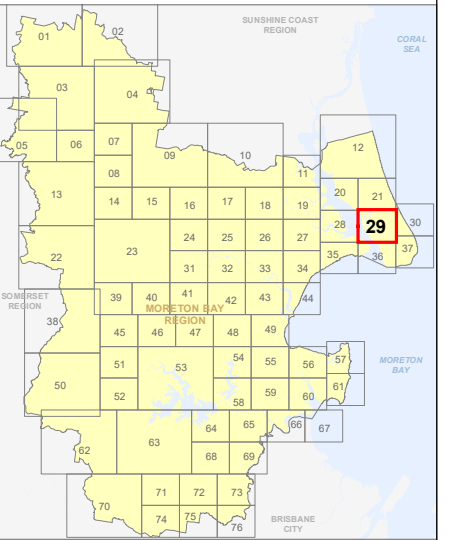
**Effective 29 January 2020**



SCALE (A3): 1:15,000  
 DCDB Version: November 2015  
 Projection: Map Grid of Australia, Zone 56  
 Horizontal Datum: Geocentric Datum of Australia 1994

**DISCLAIMER:** Some of the information shown in this document has been provided to Council from external third parties. Council makes no representation and gives no warranty about the accuracy, reliability, completeness or suitability for any particular purpose of the information. Persons should not rely on the information shown in this document to make any decisions with financial or legal implications and should instead rely on their own enquiries. To the full extent that it is able to do so in law, Council disclaims all liability (including liability in negligence) for all costs, losses and damages (including indirect and consequential costs, losses and damages) caused by or arising from anyone using or relying on the information shown in this document for any purpose whatsoever. © Copyright Moreton Bay Regional Council 2019

DCDB (Version Nov 2015) is reproduced with the permission of the State of Queensland







**OM-29 SA  
Overlay Map**



Z:\Map Data\GIS\Map\Planning\Division\01 Planning Scheme\Amendments\01\_Proposed\Tabled\Amendments\102\_Post\Consultation and Site Approval\Version 201902\_MoretonBay\_Scenic\_Amenity.mxd

**PLANNING SCHEME  
OVERLAY MAP - SCENIC AMENITY**

-  Property boundaries
-  Priority Development Area

- Scenic amenity**
-  Locally important
  -  Regionally significant

**Please read the following notes about this map:**

**This overlay map only affects you if your property is in a locally important or regionally significant area, and you wish to develop (e.g. build or extend, change use, subdivide, clear native vegetation, fill or excavate).**

This map shows areas having regionally significant and locally important scenic amenity value.

Regionally significant areas include land in the western part of the region above 140m AHD (AHD is Australian height datum, which is the altitude or elevation of the land).

Locally important areas include land in proximity to the foreshore at Scarborough, Redcliffe, Margate, Woody Point and Clontarf.

Inclusion on this map does not necessarily mean there are associated requirements.

Refer to the relevant zone code, local plan code and/or development codes for requirements associated with this overlay map.

For further information regarding this overlay map, please refer to the Overlay information sheet on Council's planning scheme website ([www.moretonbay.qld.gov.au/mbrplanningscheme](http://www.moretonbay.qld.gov.au/mbrplanningscheme)) or contact council on 3205 0555.

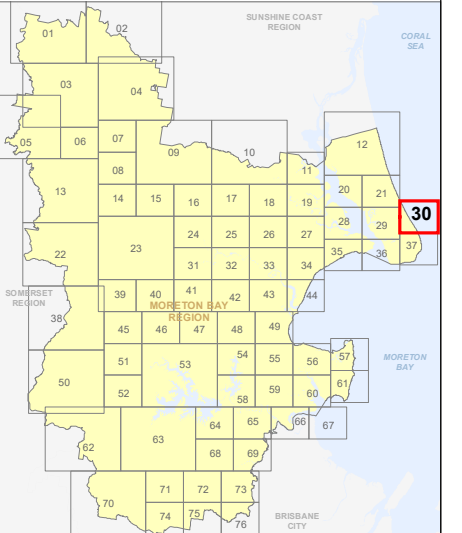
**Effective 29 January 2020**

0 200 400 600 Metres

SCALE (A3): 1:15,000  
 DCDB Version: November 2015  
 Projection: Map Grid of Australia, Zone 56  
 Horizontal Datum: Geocentric Datum of Australia 1994

**DISCLAIMER:** Some of the information shown in this document has been provided to Council from external third parties. Council makes no representation and gives no warranty about the accuracy, reliability, completeness or suitability for any particular purpose of the information. Persons should not rely on the information shown in this document to make any decision with financial or legal implications and should instead rely on their own enquiries. To the full extent that it is able to do so in law, Council disclaims all liability (including liability in negligence) for all costs, losses and damages (including indirect and consequential costs, losses and damages) caused by or arising from anyone using or relying on the information shown in this document for any purpose whatsoever. © Copyright Moreton Bay Regional Council 2019

DCDB (Version Nov 2015) is reproduced with the permission of the State of Queensland



**OM-30 SA  
Overlay Map**



Z:\Map Data\GIS\Map Data\Planning Division\01 Planning Scheme\Amendments\01 Proposed\Tabled\Amendment 102 Post Consultation and Site Approval Version 201902\_MBR\DCDB\_Scenic\_Amenity.mxd



**PLANNING SCHEME  
OVERLAY MAP - SCENIC AMENITY**

- Property boundaries
- Caboolture West Local Plan
- Priority Development Area

- Scenic amenity**
- Locally important
  - Regionally significant

Please read the following notes about this map:

This overlay map only affects you if your property is in a locally important or regionally significant area, and you wish to develop (e.g. build or extend, change use, subdivide, clear native vegetation, fill or excavate).

This map shows areas having regionally significant and locally important scenic amenity value.

Regionally significant areas include land in the western part of the region above 140m AHD (AHD is Australian height datum, which is the altitude or elevation of the land).

Locally important areas include land in proximity to the foreshore at Scarborough, Redcliffe, Margate, Woody Point and Clontarf.

Inclusion on this map does not necessarily mean there are associated requirements.

Refer to the relevant zone code, local plan code and/or development codes for requirements associated with this overlay map.

For further information regarding this overlay map, please refer to the Overlay information sheet on Council's planning scheme website ([www.moretonbay.qld.gov.au/mbrplanningscheme](http://www.moretonbay.qld.gov.au/mbrplanningscheme)) or contact council on 3205 0555.

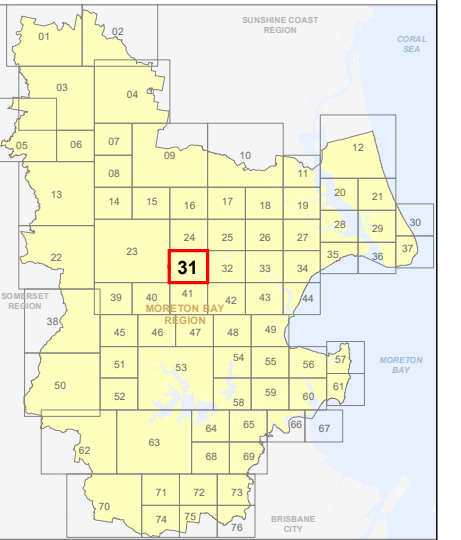
**Effective 29 JANUARY 2020**



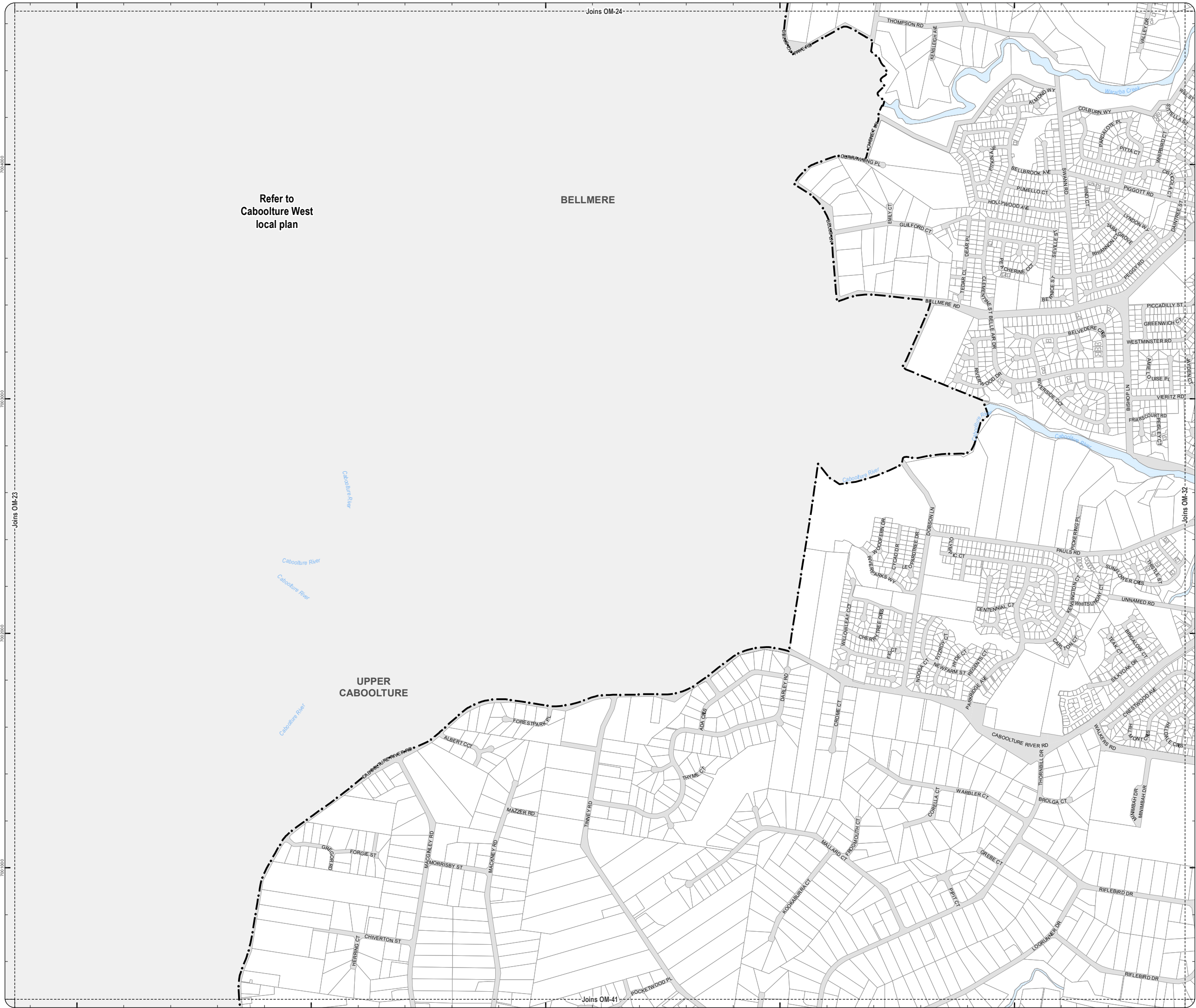
SCALE (A3): 1:15,000  
 DCDB Version: November 2015  
 Projection: Map Grid of Australia, Zone 56  
 Horizontal Datum: Geocentric Datum of Australia 1994

**DISCLAIMER:** Some of the information shown in this document has been provided to Council from external third parties. Council makes no representation and gives no warranty about the accuracy, reliability, completeness or suitability for any particular purpose of the information. Persons should not rely on the information shown in this document to make any decision with financial or legal implications and should instead rely on their own enquiries. To the full extent that it is able to do so in law, Council disclaims all liability (including liability in negligence) for all costs, losses and damages (including indirect and consequential costs, losses and damages) caused by or arising from anyone using or relying on the information shown in this document for any purpose whatsoever. © Copyright Moreton Bay Regional Council 2019

DCDB (Version Nov 2015) is reproduced with the permission of the State of Queensland



**OM-31 SA  
Overlay Map**





Refer to  
Caboolture West  
local plan



BELLMERE

UPPER  
CABOOLTURE



**PLANNING SCHEME  
OVERLAY MAP - SCENIC AMENITY**

-  Property boundaries
-  Priority Development Area

- Scenic amenity**
-  Locally important
  -  Regionally significant

Please read the following notes about this map:

This overlay map only affects you if your property is in a locally important or regionally significant area, and you wish to develop (e.g. build or extend, change use, subdivide, clear native vegetation, fill or excavate).

This map shows areas having regionally significant and locally important scenic amenity value.

Regionally significant areas include land in the western part of the region above 140m AHD (AHD is Australian height datum, which is the altitude or elevation of the land).

Locally important areas include land in proximity to the foreshore at Scarborough, Redcliffe, Margate, Woody Point and Clontarf.

Inclusion on this map does not necessarily mean there are associated requirements.

Refer to the relevant zone code, local plan code and/or development codes for requirements associated with this overlay map.

For further information regarding this overlay map, please refer to the Overlay information sheet on Council's planning scheme website ([www.moretonbay.qld.gov.au/mbrplanningscheme](http://www.moretonbay.qld.gov.au/mbrplanningscheme)) or contact council on 3205 0555.

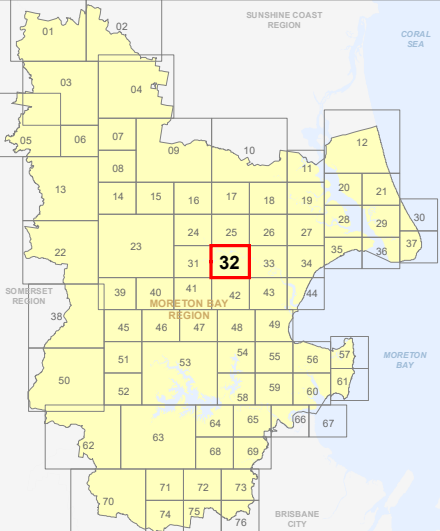
**Effective 29 January 2020**

0 200 400 600 Metres

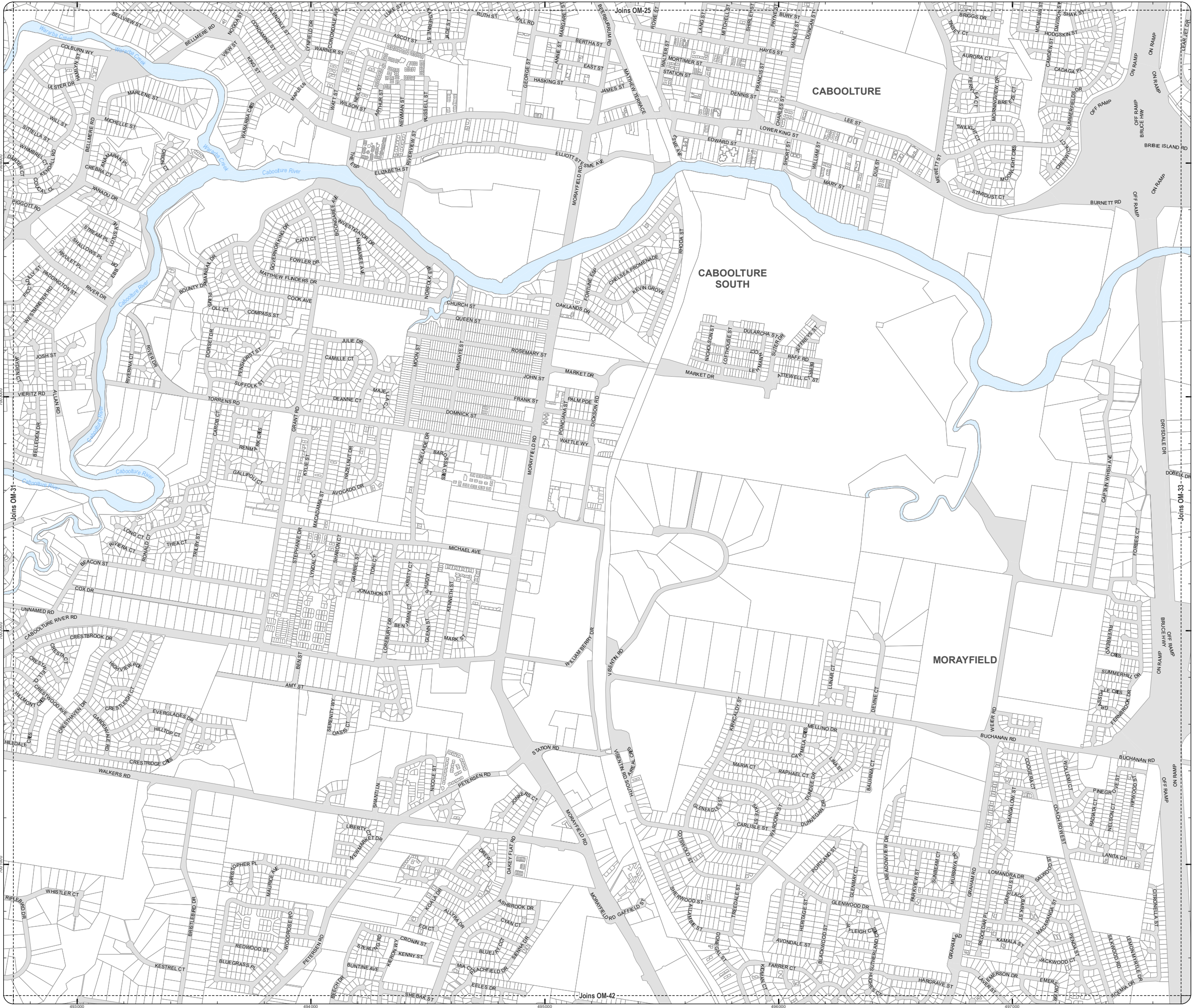
SCALE (A3): 1:15,000  
DCDB Version: November 2015  
Projection: Map Grid of Australia, Zone 56  
Horizontal Datum: Geocentric Datum of Australia 1994

**DISCLAIMER:** Some of the information shown in this document has been provided to Council from external third parties. Council makes no representation and gives no warranty about the accuracy, reliability, completeness or suitability for any particular purpose of the information. Persons should not rely on the information shown in this document to make any decisions with financial or legal implications and should instead rely on their own enquiries. To the full extent that it is able to do so in law, Council disclaims all liability (including liability in negligence) for all costs, losses and damages (including indirect and consequential costs, losses and damages) caused by or arising from anyone using or relying on the information shown in this document for any purpose whatsoever. © Copyright Moreton Bay Regional Council 2019

DCDB (Version Nov 2015) is reproduced with the permission of the State of Queensland



**OM-32 SA  
Overlay Map**





**PLANNING SCHEME  
OVERLAY MAP - SCENIC AMENITY**

- Property boundaries
- Priority Development Area

- Scenic amenity**
- Locally important
  - Regionally significant

Please read the following notes about this map:

This overlay map only affects you if your property is in a locally important or regionally significant area, and you wish to develop (e.g. build or extend, change use, subdivide, clear native vegetation, fill or excavate).

This map shows areas having regionally significant and locally important scenic amenity value.

Regionally significant areas include land in the western part of the region above 140m AHD (AHD is Australian height datum, which is the altitude or elevation of the land).

Locally important areas include land in proximity to the foreshore at Scarborough, Redcliffe, Margate, Woody Point and Clontarf.

Inclusion on this map does not necessarily mean there are associated requirements.

Refer to the relevant zone code, local plan code and/or development codes for requirements associated with this overlay map.

For further information regarding this overlay map, please refer to the Overlay information sheet on Council's planning scheme website ([www.moretonbay.qld.gov.au/mbrplanningscheme](http://www.moretonbay.qld.gov.au/mbrplanningscheme)) or contact council on 3205 0555.

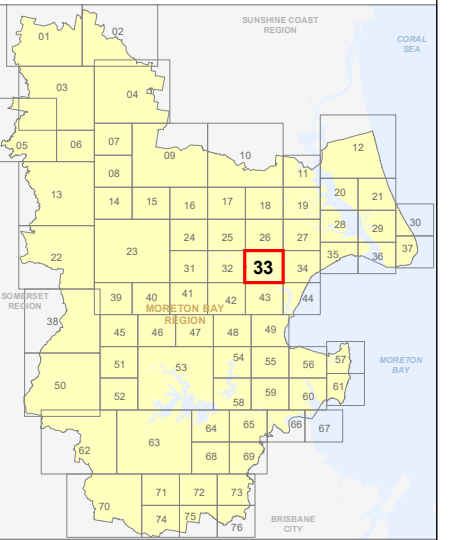
**Effective 29 January 2020**



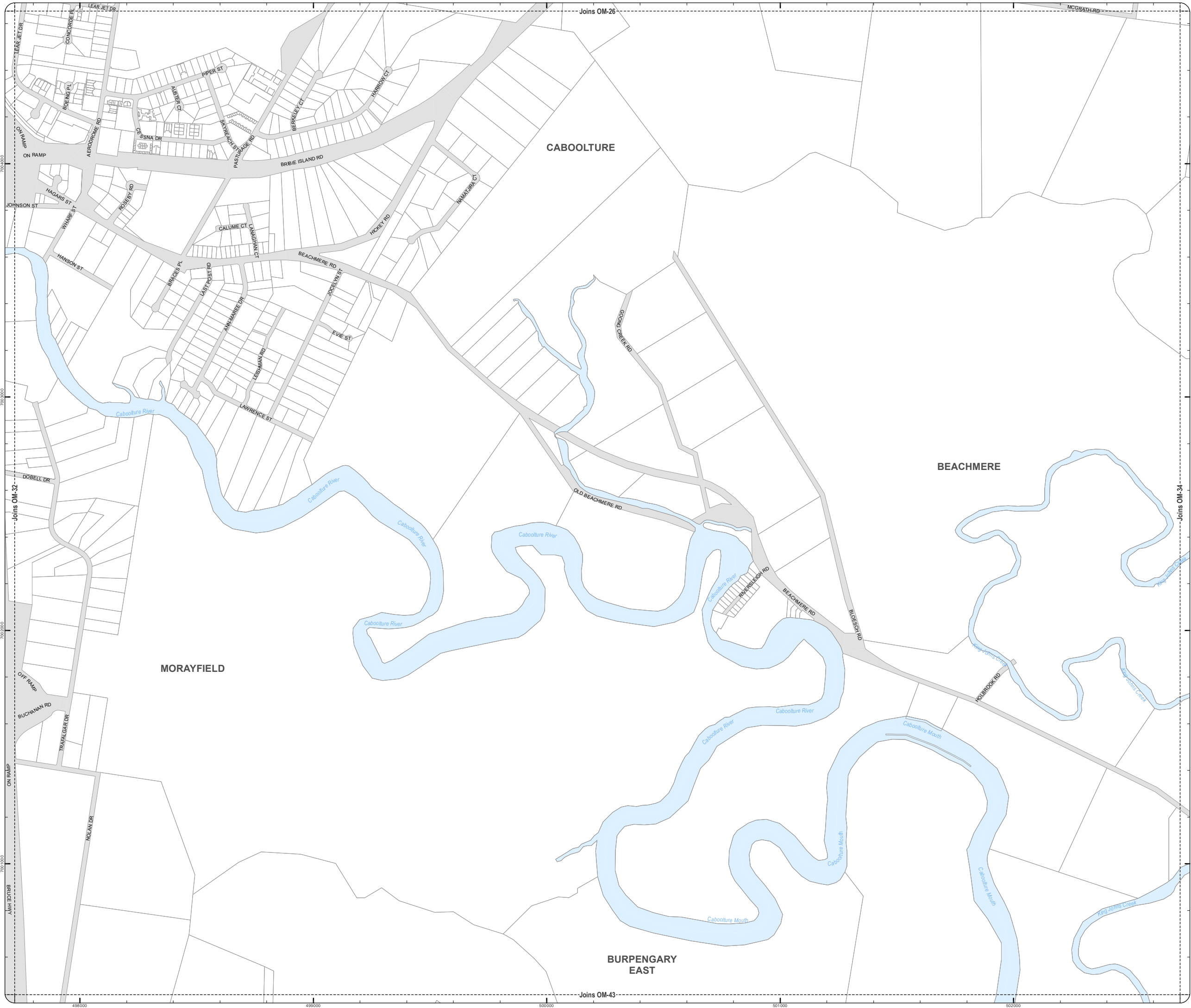
SCALE (A3): 1:15,000  
 DCDB Version: November 2015  
 Projection: Map Grid of Australia, Zone 56  
 Horizontal Datum: Geocentric Datum of Australia 1994

**DISCLAIMER:** Some of the information shown in this document has been provided to Council from external third parties. Council makes no representation and gives no warranty about the accuracy, reliability, completeness or suitability for any particular purpose of the information. Persons should not rely on the information shown in this document to make any decision with financial or legal implications and should instead rely on their own enquiries. To the full extent that it is able to do so in law, Council disclaims all liability (including liability in negligence) for all costs, losses and damages (including indirect and consequential costs, losses and damages) caused by or arising from anyone using or relying on the information shown in this document for any purpose whatsoever. © Copyright Moreton Bay Regional Council 2019

DCDB (Version Nov 2015) is reproduced with the permission of the State of Queensland





**OM-33 SA  
Overlay Map**





Z:\Map Data\GIS\MapData\Planning\Division01\Planning Scheme\Amendments\01\_Proposed\Tabled\Amendment 102\_Post Consultation and Site Approval\Version 201902\_MXDD\OM\_Scenic\_Amenity.mxd



**PLANNING SCHEME  
OVERLAY MAP - SCENIC AMENITY**

-  Property boundaries
-  Priority Development Area

- Scenic amenity**
-  Locally important
  -  Regionally significant

Please read the following notes about this map:

This overlay map only affects you if your property is in a locally important or regionally significant area, and you wish to develop (e.g. build or extend, change use, subdivide, clear native vegetation, fill or excavate).

This map shows areas having regionally significant and locally important scenic amenity value.

Regionally significant areas include land in the western part of the region above 140m AHD (AHD is Australian height datum, which is the altitude or elevation of the land).

Locally important areas include land in proximity to the foreshore at Scarborough, Redcliffe, Margate, Woody Point and Clontarf.

Inclusion on this map does not necessarily mean there are associated requirements.

Refer to the relevant zone code, local plan code and/or development codes for requirements associated with this overlay map.

For further information regarding this overlay map, please refer to the Overlay information sheet on Council's planning scheme website ([www.moretonbay.qld.gov.au/mbrplanningscheme](http://www.moretonbay.qld.gov.au/mbrplanningscheme)) or contact council on 3205 0555.

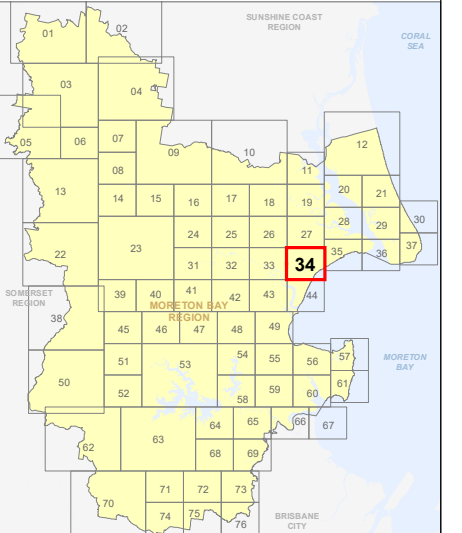
**Effective 29 JANUARY 2020**

0 200 400 600 Metres

SCALE (A3): 1:15,000  
 DCDB Version: November 2015  
 Projection: Map Grid of Australia, Zone 56  
 Horizontal Datum: Geocentric Datum of Australia 1994

**DISCLAIMER:** Some of the information shown in this document has been provided to Council from external third parties. Council makes no representation and gives no warranty about the accuracy, reliability, completeness or suitability for any particular purpose of the information. Persons should not rely on the information shown in this document to make any decision with financial or legal implications and should instead rely on their own enquiries. To the full extent that it is able to do so in law, Council disclaims all liability (including liability in negligence) for all costs, losses and damages (including indirect and consequential costs, losses and damages) caused by or arising from anyone using or relying on the information shown in this document for any purpose whatsoever.  
 © Copyright Moreton Bay Regional Council 2019

DCDB (Version Nov 2015) is reproduced with the permission of the State of Queensland



**OM-34 SA  
Overlay Map**



**PLANNING SCHEME  
OVERLAY MAP - SCENIC AMENITY**

- Property boundaries
- Priority Development Area

- Scenic amenity**
- Locally important
  - Regionally significant

**Please read the following notes about this map:**

**This overlay map only affects you if your property is in a locally important or regionally significant area, and you wish to develop (e.g. build or extend, change use, subdivide, clear native vegetation, fill or excavate).**

This map shows areas having regionally significant and locally important scenic amenity value.

Regionally significant areas include land in the western part of the region above 140m AHD (AHD is Australian height datum, which is the altitude or elevation of the land).

Locally important areas include land in proximity to the foreshore at Scarborough, Redcliffe, Margate, Woody Point and Clontarf.

Inclusion on this map does not necessarily mean there are associated requirements.

Refer to the relevant zone code, local plan code and/or development codes for requirements associated with this overlay map.

For further information regarding this overlay map, please refer to the Overlay information sheet on Council's planning scheme website ([www.moretonbay.qld.gov.au/mbrplanningscheme](http://www.moretonbay.qld.gov.au/mbrplanningscheme)) or contact council on 3205 0555.

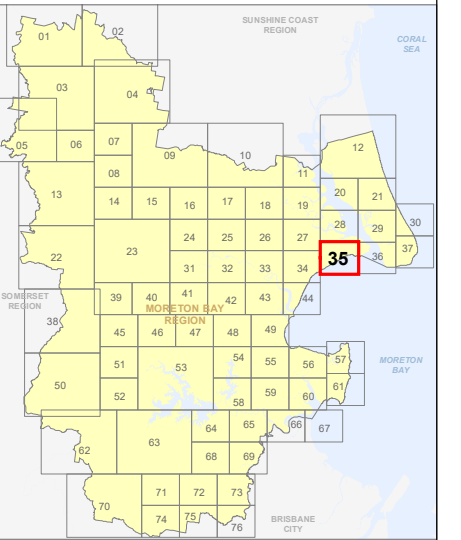
**Effective 29 January 2020**



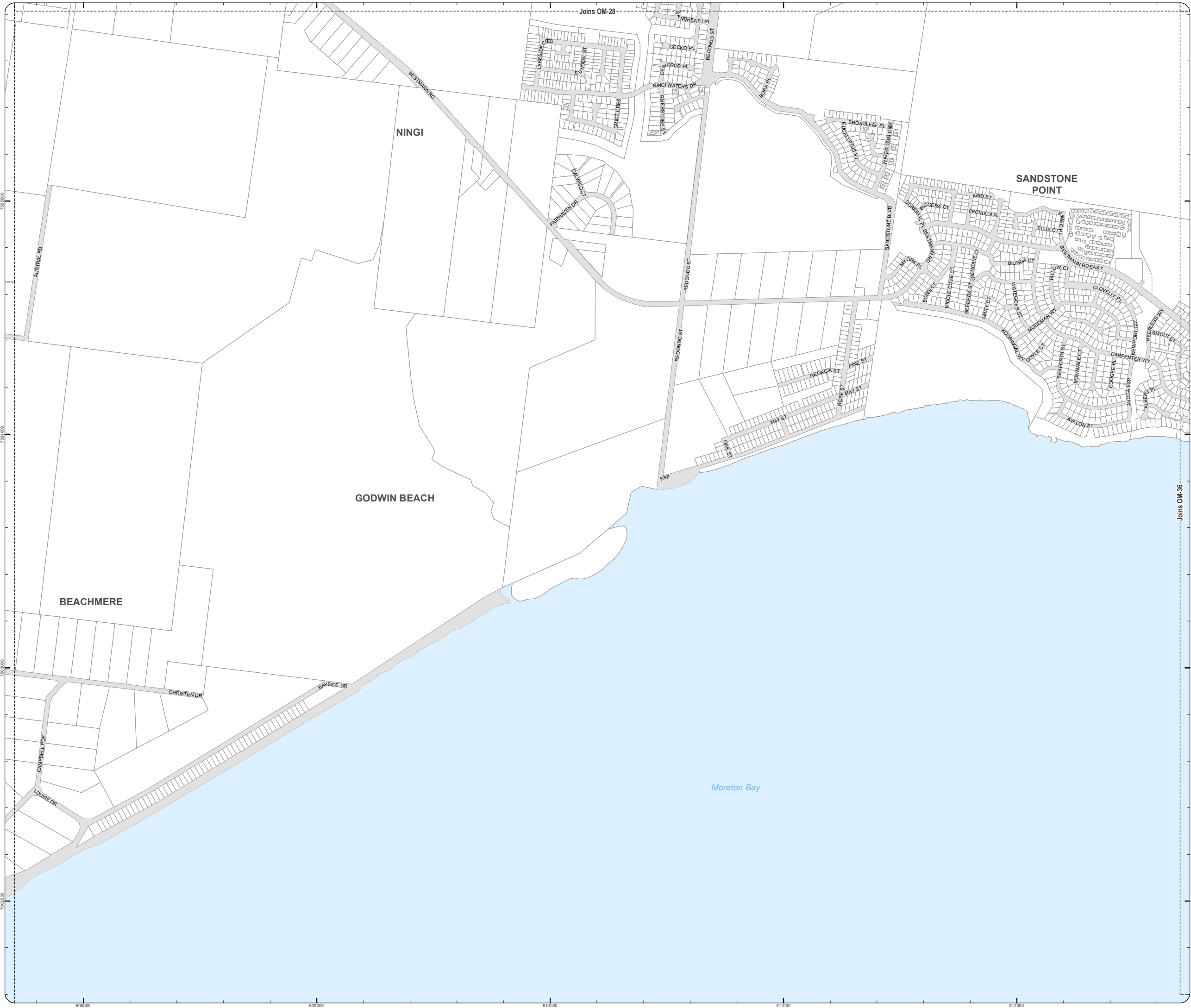
SCALE (A3): 1:15,000  
 DCDB Version: November 2015  
 Projection: Map Grid of Australia, Zone 56  
 Horizontal Datum: Geocentric Datum of Australia 1994

**DISCLAIMER:** Some of the information shown in this document has been provided to Council from external third parties. Council makes no representation and gives no warranty about the accuracy, reliability, completeness or suitability for any particular purpose of the information. Persons should not rely on the information shown in this document to make any decision with financial or legal implications and should instead rely on their own enquiries. To the full extent that it is able to do so in law, Council disclaims all liability (including liability in negligence) for all costs, losses and damages (including indirect and consequential costs, losses and damages) caused by or arising from anyone using or relying on the information shown in this document for any purpose whatsoever. © Copyright Moreton Bay Regional Council 2019

DCDB (Version Nov 2015) is reproduced with the permission of the State of Queensland







**OM-35 SA  
Overlay Map**



Z:\Map Data\GIS\MapData\Planning\Division01\Planning Scheme\Amendments\01\_Proposed\Tabled\Amendment 102\_Post Consultation and Site Approval\Version 201902\_MBR\OM-35\_Scenic\_Amenity.mxd

**PLANNING SCHEME  
OVERLAY MAP - SCENIC AMENITY**

-  Property boundaries
-  Priority Development Area

- Scenic amenity**
-  Locally important
  -  Regionally significant

Please read the following notes about this map:

This overlay map only affects you if your property is in a locally important or regionally significant area, and you wish to develop (e.g. build or extend, change use, subdivide, clear native vegetation, fill or excavate).

This map shows areas having regionally significant and locally important scenic amenity value.

Regionally significant areas include land in the western part of the region above 140m AHD (AHD is Australian height datum, which is the altitude or elevation of the land).

Locally important areas include land in proximity to the foreshore at Scarborough, Redcliffe, Margate, Woody Point and Clontarf.

Inclusion on this map does not necessarily mean there are associated requirements.

Refer to the relevant zone code, local plan code and/or development codes for requirements associated with this overlay map.

For further information regarding this overlay map, please refer to the Overlay information sheet on Council's planning scheme website ([www.moretonbay.qld.gov.au/mbrplanningscheme](http://www.moretonbay.qld.gov.au/mbrplanningscheme)) or contact council on 3205 0555.

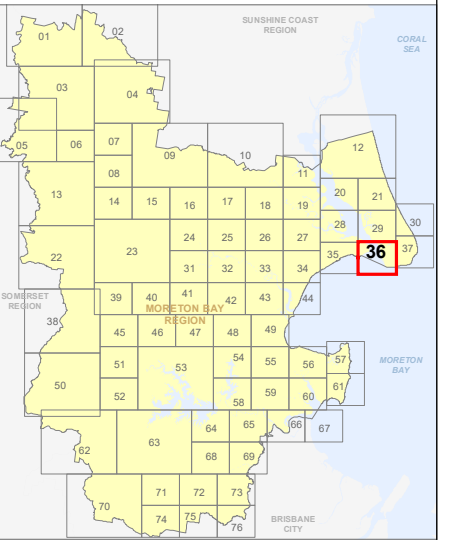
**Effective 29 January 2020**



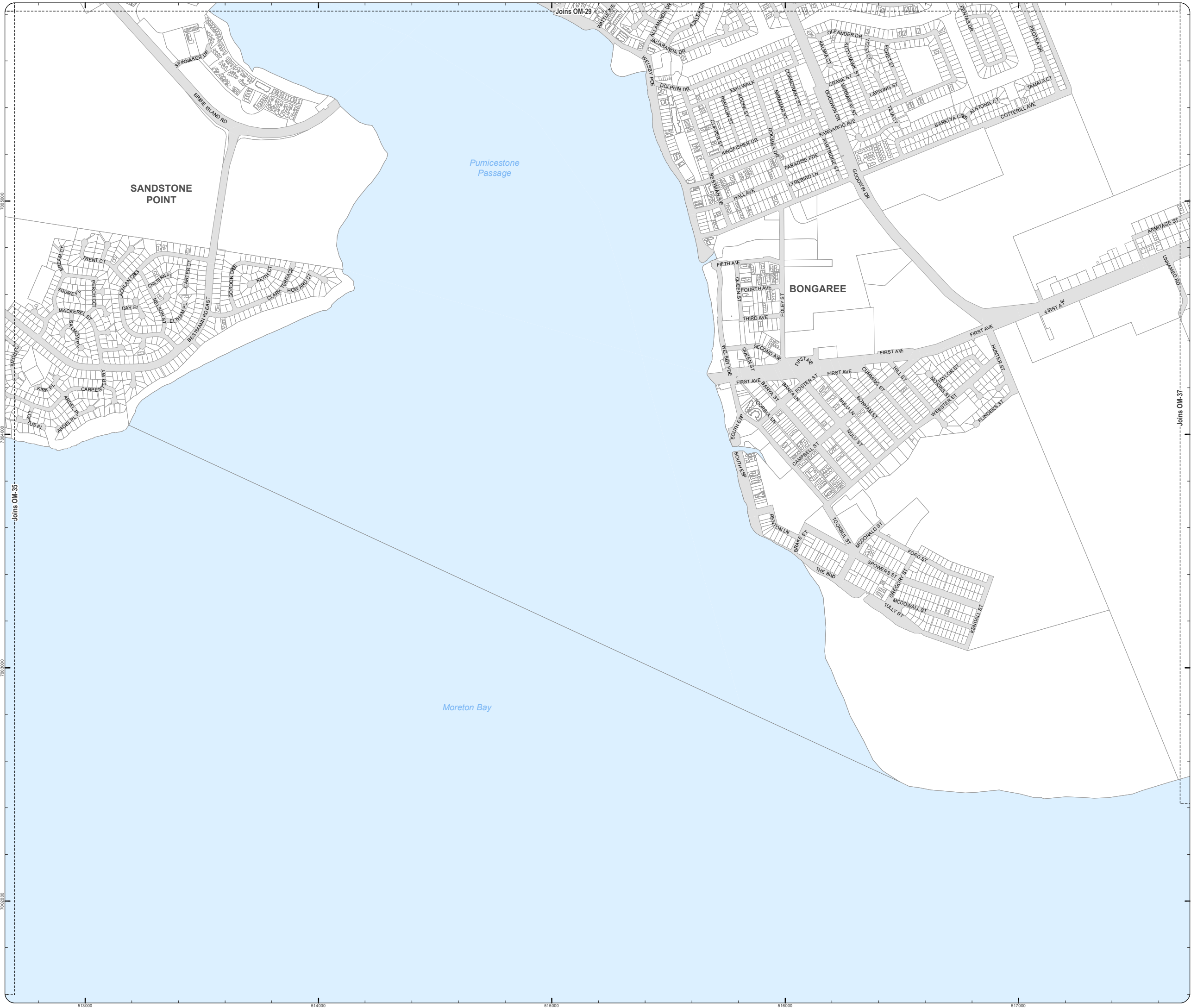
SCALE (A3): 1:15,000  
 DCDB Version: November 2015  
 Projection: Map Grid of Australia, Zone 56  
 Horizontal Datum: Geocentric Datum of Australia 1994

**DISCLAIMER:** Some of the information shown in this document has been provided to Council from external third parties. Council makes no representation and gives no warranty about the accuracy, reliability, completeness or suitability for any particular purpose of the information. Persons should not rely on the information shown in this document to make any decision with financial or legal implications and should instead rely on their own enquiries. To the full extent that it is able to do so in law, Council disclaims all liability (including liability in negligence) for all costs, losses and damages (including indirect and consequential costs, losses and damages) caused by or arising from anyone using or relying on the information shown in this document for any purpose whatsoever.  
 © Copyright Moreton Bay Regional Council 2019

DCDB (Version Nov 2015) is reproduced with the permission of the State of Queensland



**OM-36 SA  
Overlay Map**



Z:\Map Data\GIS\MapData\Planning\Division\01 Planning Schemes\Amendments\01\_Proposed Tabred Amend\Amendment 102\_Post Consultation and Site Approval Version 201902\_Moreton Bay\_Scenic\_Amenity.mxd



**PLANNING SCHEME  
OVERLAY MAP - SCENIC AMENITY**

- Property boundaries
- Priority Development Area

- Scenic amenity**
- Locally important
  - Regionally significant

**Please read the following notes about this map:**

**This overlay map only affects you if your property is in a locally important or regionally significant area, and you wish to develop (e.g. build or extend, change use, subdivide, clear native vegetation, fill or excavate).**

This map shows areas having regionally significant and locally important scenic amenity value.

Regionally significant areas include land in the western part of the region above 140m AHD (AHD is Australian height datum, which is the altitude or elevation of the land).

Locally important areas include land in proximity to the foreshore at Scarborough, Redcliffe, Margate, Woody Point and Clontarf.

Inclusion on this map does not necessarily mean there are associated requirements.

Refer to the relevant zone code, local plan code and/or development codes for requirements associated with this overlay map.

For further information regarding this overlay map, please refer to the Overlay information sheet on Council's planning scheme website ([www.moretonbay.qld.gov.au/mbrplanningscheme](http://www.moretonbay.qld.gov.au/mbrplanningscheme)) or contact council on 3205 0555.

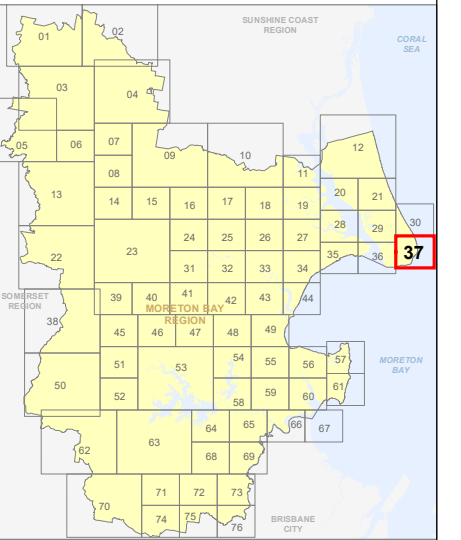
**Effective 29 January 2020**



SCALE (A3): 1:15,000  
 DCDB Version: November 2015  
 Projection: Map Grid of Australia, Zone 56  
 Horizontal Datum: Geocentric Datum of Australia 1994

**DISCLAIMER:** Some of the information shown in this document has been provided to Council from external third parties. Council makes no representation and gives no warranty about the accuracy, reliability, completeness or suitability for any particular purpose of the information. Persons should not rely on the information shown in this document to make any decision with financial or legal implications and should instead rely on their own enquiries. To the full extent that it is able to do so in law, Council disclaims all liability (including liability in negligence) for all costs, losses and damages (including indirect and consequential costs, losses and damages) caused by or arising from anyone using or relying on the information shown in this document for any purpose whatsoever. © Copyright Moreton Bay Regional Council 2019

DCDB (Version Nov 2015) is reproduced with the permission of the State of Queensland







**OM-37 SA  
Overlay Map**



Z:\Map Data\GIS\Map Data\Planning\Division\01 Planning Schemes\Amendments\01\_Proposed\Tabled\Amendment\102\_Post\Consultation and Site Approval\Version 201902\_MBR\DCDB\_Scenic\_Amenity.mxd

**PLANNING SCHEME  
OVERLAY MAP - SCENIC AMENITY**

-  Property boundaries
-  Priority Development Area

- Scenic amenity**
-  **Locally important**
  -  **Regionally significant**

**Please read the following notes about this map:**

This overlay map only affects you if your property is in a locally important or regionally significant area, and you wish to develop (e.g. build or extend, change use, subdivide, clear native vegetation, fill or excavate).

This map shows areas having regionally significant and locally important scenic amenity value.

Regionally significant areas include land in the western part of the region above 140m AHD (AHD is Australian height datum, which is the altitude or elevation of the land).

Locally important areas include land in proximity to the foreshore at Scarborough, Redcliffe, Margate, Woody Point and Clontarf.

Inclusion on this map does not necessarily mean there are associated requirements.

Refer to the relevant zone code, local plan code and/or development codes for requirements associated with this overlay map.

For further information regarding this overlay map, please refer to the Overlay information sheet on Council's planning scheme website ([www.moretonbay.qld.gov.au/mbrplanningscheme](http://www.moretonbay.qld.gov.au/mbrplanningscheme)) or contact council on 3205 0555.

**Effective 29 JANUARY 2020**

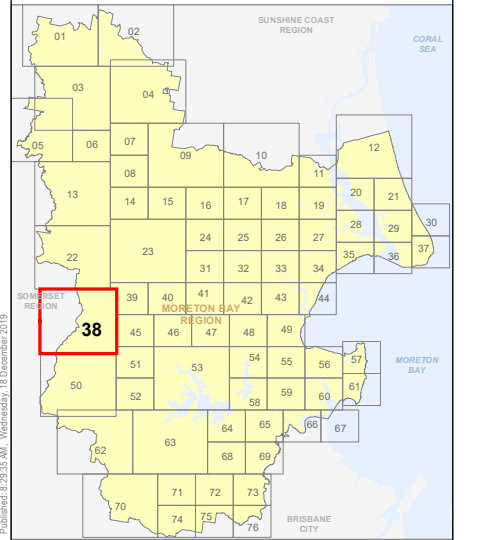


SCALE (A3): 1:30,000

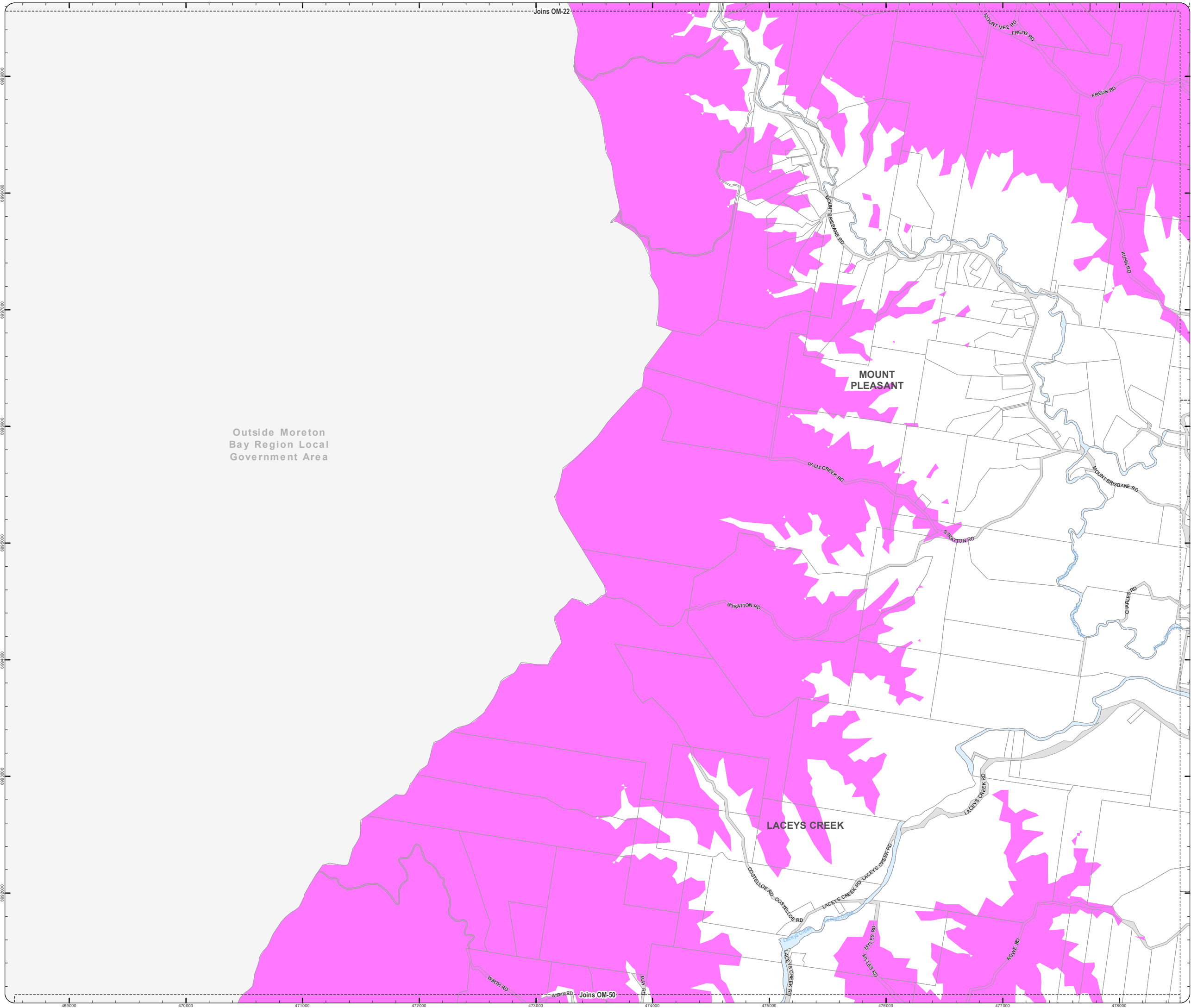
DCDB Version: November 2015  
Projection: Map Grid of Australia, Zone 56  
Horizontal Datum: Geocentric Datum of Australia 1994

**DISCLAIMER:** Some of the information shown in this document has been provided to Council from external third parties. Council makes no representation and gives no warranty about the accuracy, reliability, completeness or suitability for any particular purpose of the information. Persons should not rely on the information shown in this document to make any decision with financial or legal implications and should instead rely on their own enquiries. To the full extent that it is able to do so in law, Council disclaims all liability (including liability in negligence) for all costs, losses and damages (including indirect and consequential costs, losses and damages) caused by or arising from anyone using or relying on the information shown in this document for any purpose whatsoever. © Copyright Moreton Bay Regional Council 2019

DCDB (Version Nov 2015) is reproduced with the permission of the State of Queensland



**OM-38 SA  
Overlay Map**



**PLANNING SCHEME  
OVERLAY MAP - SCENIC AMENITY**

- Property boundaries
- Priority Development Area

- Scenic amenity**
- Locally important
  - Regionally significant

Please read the following notes about this map:

This overlay map only affects you if your property is in a locally important or regionally significant area, and you wish to develop (e.g. build or extend, change use, subdivide, clear native vegetation, fill or excavate).

This map shows areas having regionally significant and locally important scenic amenity value.

Regionally significant areas include land in the western part of the region above 140m AHD (AHD is Australian height datum, which is the altitude or elevation of the land).

Locally important areas include land in proximity to the foreshore at Scarborough, Redcliffe, Margate, Woody Point and Clontarf.

Inclusion on this map does not necessarily mean there are associated requirements.

Refer to the relevant zone code, local plan code and/or development codes for requirements associated with this overlay map.

For further information regarding this overlay map, please refer to the Overlay information sheet on Council's planning scheme website ([www.moretonbay.qld.gov.au/mbrplanningscheme](http://www.moretonbay.qld.gov.au/mbrplanningscheme)) or contact council on 3205 0555.

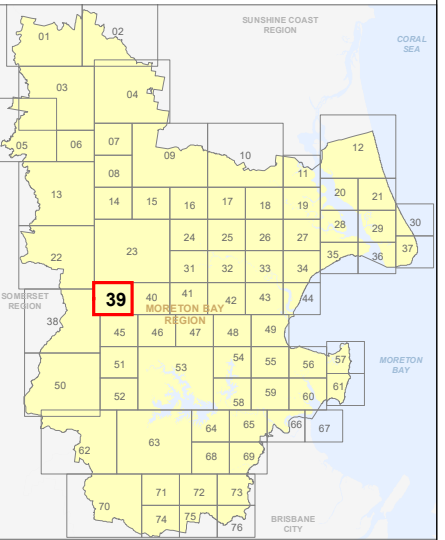
**Effective 29 January 2020**



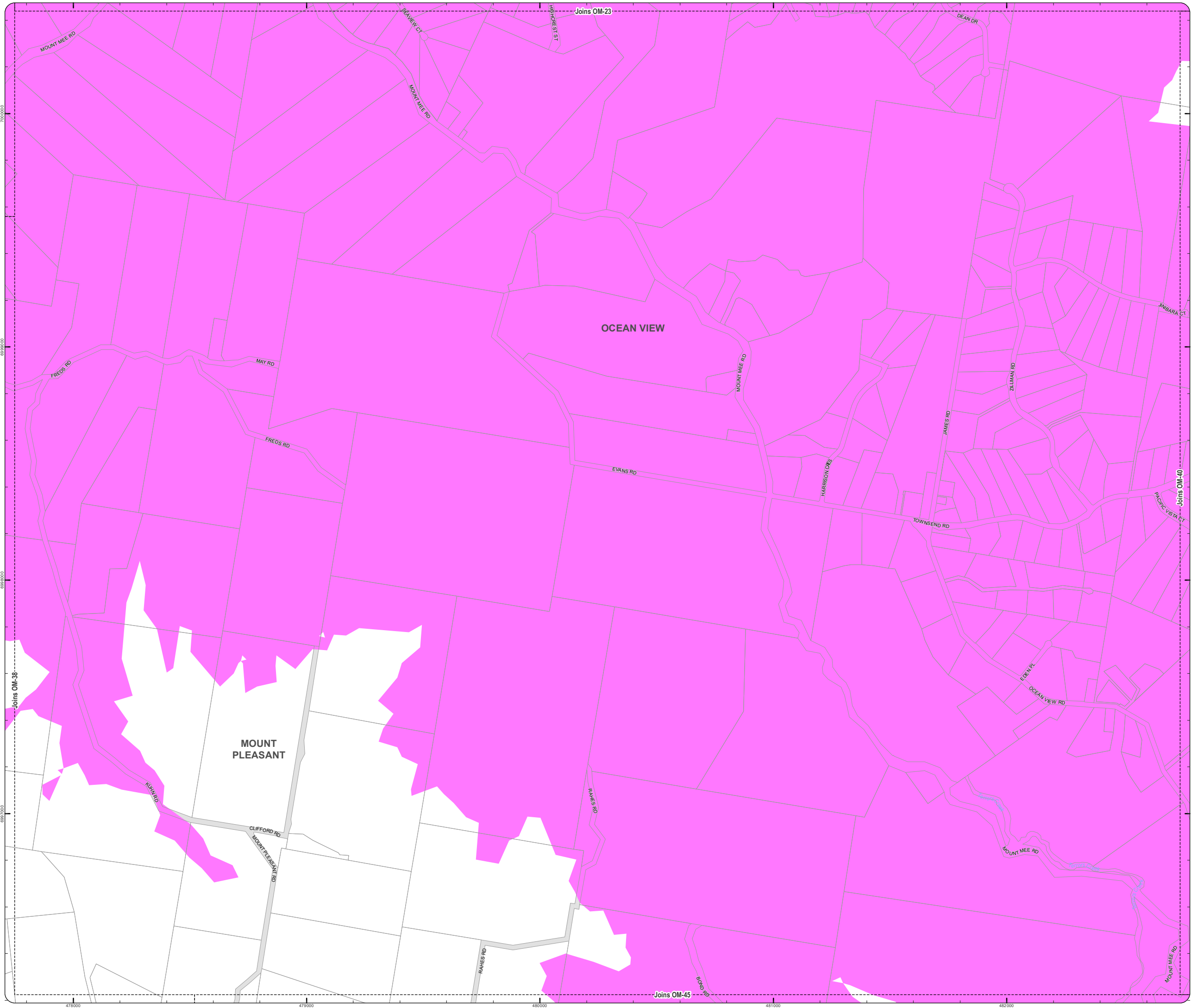
SCALE (A3): 1:15,000  
 DCDB Version: November 2015  
 Projection: Map Grid of Australia, Zone 56  
 Horizontal Datum: Geocentric Datum of Australia 1994

**DISCLAIMER:** Some of the information shown in this document has been provided to Council from external third parties. Council makes no representation and gives no warranty about the accuracy, reliability, completeness or suitability for any particular purpose of the information. Persons should not rely on the information shown in this document to make any decision with financial or legal implications and should instead rely on their own enquiries. To the full extent that it is able to do so in law, Council disclaims all liability (including liability in negligence) for all costs, losses and damages (including indirect and consequential costs, losses and damages) caused by or arising from anyone using or relying on the information shown in this document for any purpose whatsoever. © Copyright Moreton Bay Regional Council 2019

DCDB (Version Nov 2015) is reproduced with the permission of the State of Queensland



**OM-39 SA  
Overlay Map**





**PLANNING SCHEME  
OVERLAY MAP - SCENIC AMENITY**

- Property boundaries
- Caboolture West Local Plan
- Priority Development Area

- Scenic amenity**
- Locally important
  - Regionally significant

Please read the following notes about this map:

This overlay map only affects you if your property is in a locally important or regionally significant area, and you wish to develop (e.g. build or extend, change use, subdivide, clear native vegetation, fill or excavate).

This map shows areas having regionally significant and locally important scenic amenity value.

Regionally significant areas include land in the western part of the region above 140m AHD (AHD is Australian height datum, which is the altitude or elevation of the land).

Locally important areas include land in proximity to the foreshore at Scarborough, Redcliffe, Margate, Woody Point and Clontarf.

Inclusion on this map does not necessarily mean there are associated requirements.

Refer to the relevant zone code, local plan code and/or development codes for requirements associated with this overlay map.

For further information regarding this overlay map, please refer to the Overlay information sheet on Council's planning scheme website ([www.moretonbay.qld.gov.au/mbrplanningscheme](http://www.moretonbay.qld.gov.au/mbrplanningscheme)) or contact council on 3205 0555.

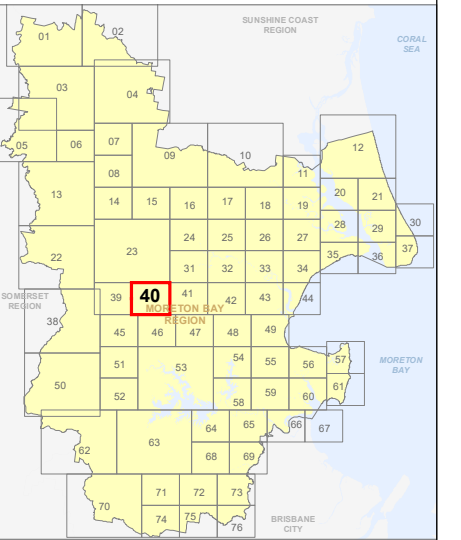
**Effective 29 January 2020**



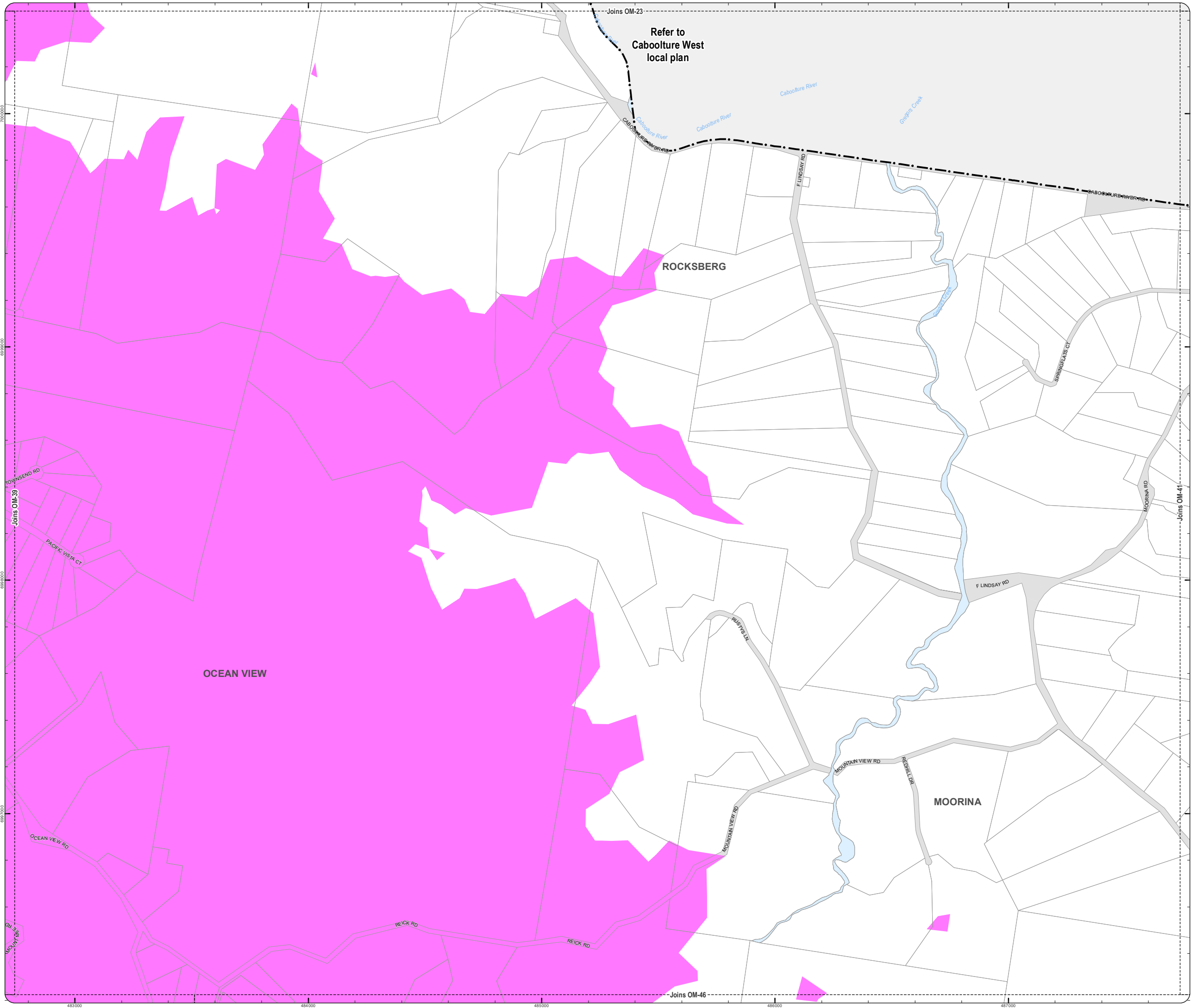
SCALE (A3): 1:15,000  
 DCDB Version: November 2015  
 Projection: Map Grid of Australia, Zone 56  
 Horizontal Datum: Geocentric Datum of Australia 1994

**DISCLAIMER:** Some of the information shown in this document has been provided to Council from external third parties. Council makes no representation and gives no warranty about the accuracy, reliability, completeness or suitability for any particular purpose of the information. Persons should not rely on the information shown in this document to make any decision with financial or legal implications and should instead rely on their own enquiries. To the full extent that it is able to do so in law, Council disclaims all liability (including liability in negligence) for all costs, losses and damages (including indirect and consequential costs, losses and damages) caused by or arising from anyone using or relying on the information shown in this document for any purpose whatsoever. © Copyright Moreton Bay Regional Council 2019




DCDB (Version Nov 2015) is reproduced with the permission of the State of Queensland





**OM-40 SA  
Overlay Map**



**PLANNING SCHEME  
OVERLAY MAP - SCENIC AMENITY**

-  Property boundaries
-  Caboolture West Local Plan
-  Priority Development Area

- Scenic amenity**
-  Locally important
  -  Regionally significant

Please read the following notes about this map:

This overlay map only affects you if your property is in a locally important or regionally significant area, and you wish to develop (e.g. build or extend, change use, subdivide, clear native vegetation, fill or excavate).

This map shows areas having regionally significant and locally important scenic amenity value.

Regionally significant areas include land in the western part of the region above 140m AHD (AHD is Australian height datum, which is the altitude or elevation of the land).


Locally important areas include land in proximity to the foreshore at Scarborough, Redcliffe, Margate, Woody Point and Clontarf.

Inclusion on this map does not necessarily mean there are associated requirements.

Refer to the relevant zone code, local plan code and/or development codes for requirements associated with this overlay map.

For further information regarding this overlay map, please refer to the Overlay information sheet on Council's planning scheme website ([www.moretonbay.qld.gov.au/mbrplanningscheme](http://www.moretonbay.qld.gov.au/mbrplanningscheme)) or contact council on 3205 0555.

**Effective 29 JANUARY 2020**

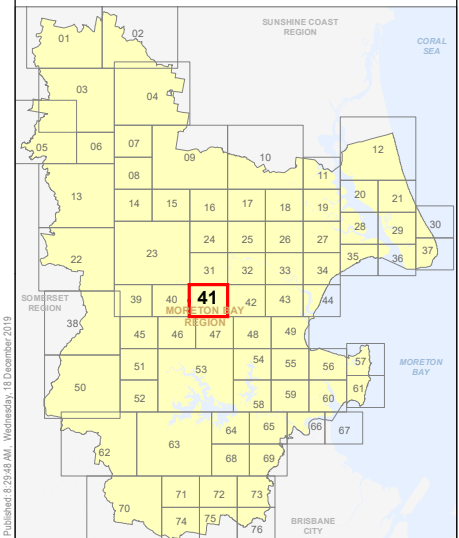


SCALE (A3): 1:15,000

DCDB Version: November 2015  
Projection: Map Grid of Australia, Zone 56  
Horizontal Datum: Geocentric Datum of Australia 1994

**DISCLAIMER:** Some of the information shown in this document has been provided to Council from external third parties. Council makes no representation and gives no warranty about the accuracy, reliability, completeness or suitability for any particular purpose of the information. Persons should not rely on the information shown in this document to make any decision with financial or legal implications and should instead rely on their own enquiries. To the full extent that it is able to do so in law, Council disclaims all liability (including liability in negligence) for all costs, losses and damages (including indirect and consequential costs, losses and damages) caused by or arising from anyone using or relying on the information shown in this document for any purpose whatsoever. © Copyright Moreton Bay Regional Council 2019

DCDB (Version Nov 2015) is reproduced with the permission of the State of Queensland



**OM-41 SA  
Overlay Map**



Refer to  
Caboolture West  
local plan



UPPER  
CABOOLTURE



MOORINA

MORAYFIELD



**PLANNING SCHEME  
OVERLAY MAP - SCENIC AMENITY**

-  Property boundaries
-  Priority Development Area

- Scenic amenity**
-  Locally important
  -  Regionally significant

Please read the following notes about this map:

This overlay map only affects you if your property is in a locally important or regionally significant area, and you wish to develop (e.g. build or extend, change use, subdivide, clear native vegetation, fill or excavate).

This map shows areas having regionally significant and locally important scenic amenity value.

Regionally significant areas include land in the western part of the region above 140m AHD (AHD is Australian height datum, which is the altitude or elevation of the land).

Locally important areas include land in proximity to the foreshore at Scarborough, Redcliffe, Margate, Woody Point and Clontarf.

Inclusion on this map does not necessarily mean there are associated requirements.

Refer to the relevant zone code, local plan code and/or development codes for requirements associated with this overlay map.

For further information regarding this overlay map, please refer to the Overlay information sheet on Council's planning scheme website ([www.moretonbay.qld.gov.au/mbrplanningscheme](http://www.moretonbay.qld.gov.au/mbrplanningscheme)) or contact council on 3205 0555.

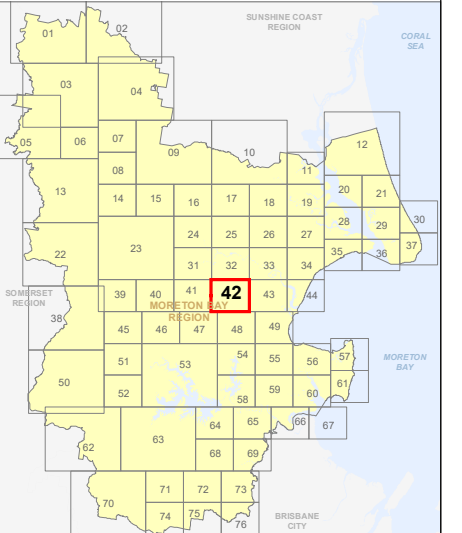
**Effective 29 January 2020**

0 200 400 600 Metres

SCALE (A3): 1:15,000  
DCDB Version: November 2015  
Projection: Map Grid of Australia, Zone 56  
Horizontal Datum: Geocentric Datum of Australia 1994

**DISCLAIMER:** Some of the information shown in this document has been provided to Council from external third parties. Council makes no representation and gives no warranty about the accuracy, reliability, completeness or suitability for any particular purpose of the information. Persons should not rely on the information shown in this document to make any decisions with financial or legal implications and should instead rely on their own enquiries. To the full extent that it is able to do so in law, Council disclaims all liability (including liability in negligence) for all costs, losses and damages (including indirect and consequential costs, losses and damages) caused by or arising from anyone using or relying on the information shown in this document for any purpose whatsoever. © Copyright Moreton Bay Regional Council 2019

DCDB (Version Nov 2015) is reproduced with the permission of the State of Queensland



**OM-42 SA  
Overlay Map**















**PLANNING SCHEME  
OVERLAY MAP - SCENIC AMENITY**

- Property boundaries
- Priority Development Area

- Scenic amenity**
- Locally important
  - Regionally significant

Please read the following notes about this map:

This overlay map only affects you if your property is in a locally important or regionally significant area, and you wish to develop (e.g. build or extend, change use, subdivide, clear native vegetation, fill or excavate).

This map shows areas having regionally significant and locally important scenic amenity value.

Regionally significant areas include land in the western part of the region above 140m AHD (AHD is Australian height datum, which is the altitude or elevation of the land).

Locally important areas include land in proximity to the foreshore at Scarborough, Redcliffe, Margate, Woody Point and Clontarf.

Inclusion on this map does not necessarily mean there are associated requirements.

Refer to the relevant zone code, local plan code and/or development codes for requirements associated with this overlay map.

For further information regarding this overlay map, please refer to the Overlay information sheet on Council's planning scheme website ([www.moretonbay.qld.gov.au/mbrplanningscheme](http://www.moretonbay.qld.gov.au/mbrplanningscheme)) or contact council on 3205 0555.

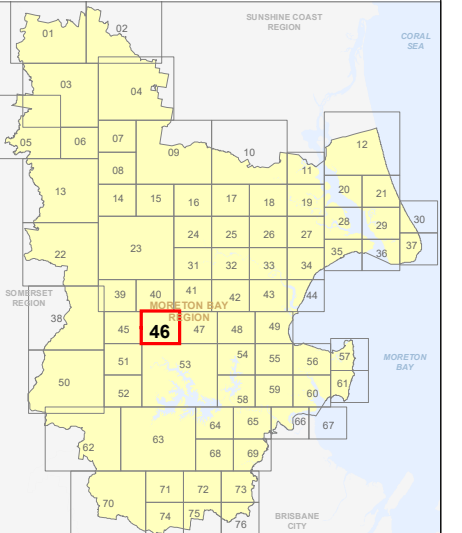
**Effective 29 January 2020**

0 200 400 600 Metres

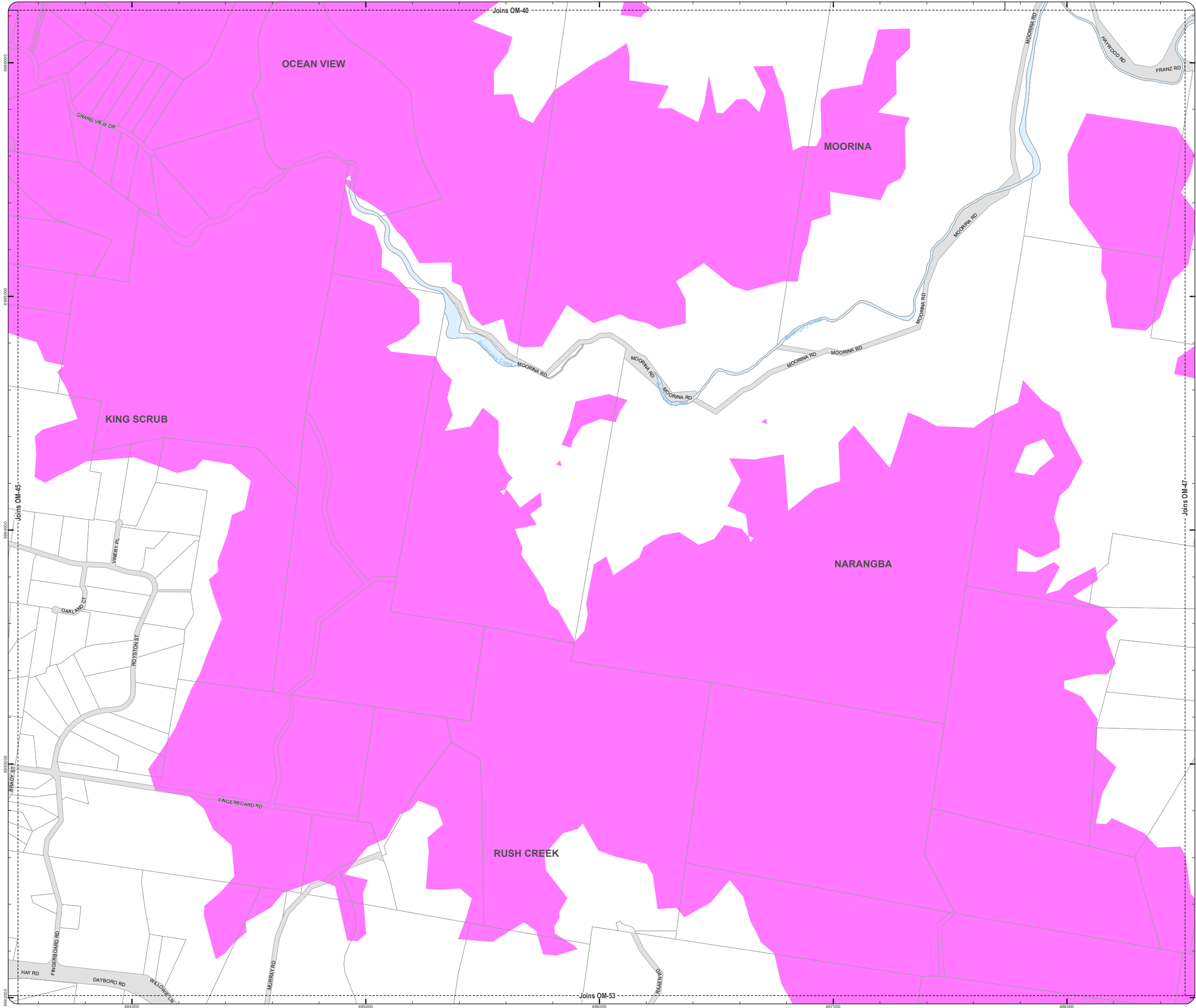
SCALE (A3): 1:15,000  
DCDB Version: November 2015  
Projection: Map Grid of Australia, Zone 56  
Horizontal Datum: Geocentric Datum of Australia 1994

**DISCLAIMER:** Some of the information shown in this document has been provided to Council from external third parties. Council makes no representation and gives no warranty about the accuracy, reliability, completeness or suitability for any particular purpose of the information. Persons should not rely on the information shown in this document to make any decision with financial or legal implications and should instead rely on their own enquiries. To the full extent that it is able to do so in law, Council disclaims all liability (including liability in negligence) for all costs, losses and damages (including indirect and consequential costs, losses and damages) caused by or arising from anyone using or relying on the information shown in this document for any purpose whatsoever. © Copyright Moreton Bay Regional Council 2019

DCDB (Version Nov 2015) is reproduced with the permission of the State of Queensland



**OM-46 SA  
Overlay Map**



Z:\Map Data\GIS\Map Data\Planning\Division\01 Planning Schemes\Amendments\01\_Proposed Tailored Amendment\102\_Post Consultation and Site Approval Version 201902\_MBR\DCDB\_Scenic\_Amenity.mxd

**PLANNING SCHEME  
OVERLAY MAP - SCENIC AMENITY**

- Property boundaries
- Priority Development Area

- Scenic amenity**
- Locally important
  - Regionally significant

Please read the following notes about this map:

This overlay map only affects you if your property is in a locally important or regionally significant area, and you wish to develop (e.g. build or extend, change use, subdivide, clear native vegetation, fill or excavate).

This map shows areas having regionally significant and locally important scenic amenity value.

Regionally significant areas include land in the western part of the region above 140m AHD (AHD is Australian height datum, which is the altitude or elevation of the land).

Locally important areas include land in proximity to the foreshore at Scarborough, Redcliffe, Margate, Woody Point and Clontarf.

Inclusion on this map does not necessarily mean there are associated requirements.

Refer to the relevant zone code, local plan code and/or development codes for requirements associated with this overlay map.

For further information regarding this overlay map, please refer to the Overlay information sheet on Council's planning scheme website ([www.moretonbay.qld.gov.au/mbrplanningscheme](http://www.moretonbay.qld.gov.au/mbrplanningscheme)) or contact council on 3205 0555.

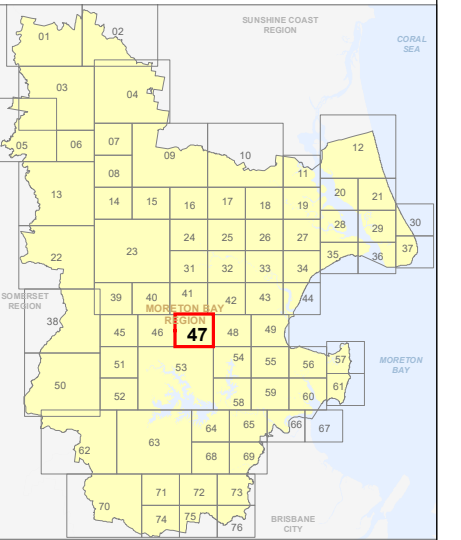
**Effective 29 January 2020**



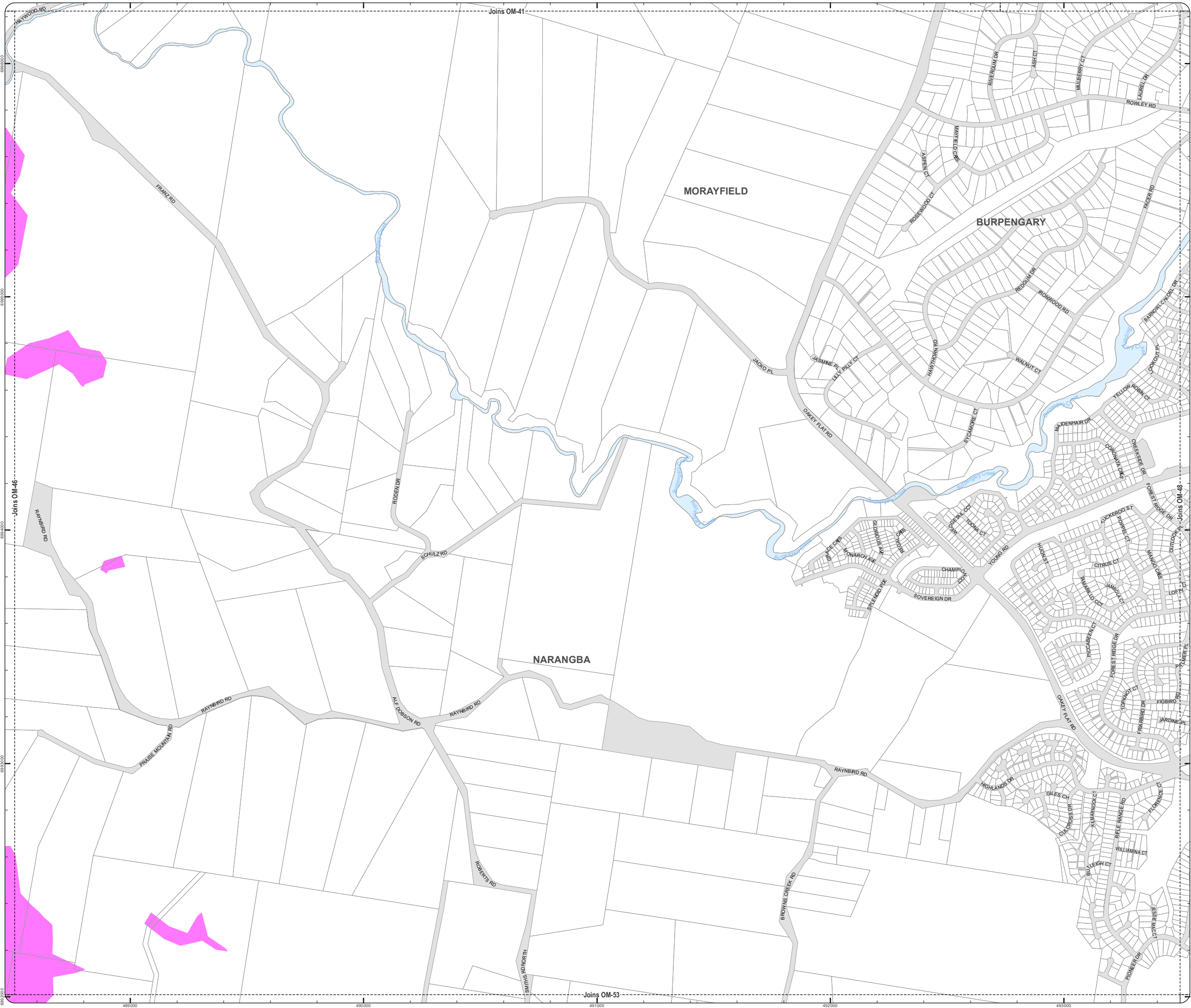
SCALE (A3): 1:15,000  
 DCDB Version: November 2015  
 Projection: Map Grid of Australia, Zone 56  
 Horizontal Datum: Geocentric Datum of Australia 1994

**DISCLAIMER:** Some of the information shown in this document has been provided to Council from external third parties. Council makes no representation and gives no warranty about the accuracy, reliability, completeness or suitability for any particular purpose of the information. Persons should not rely on the information shown in this document to make any decision with financial or legal implications and should instead rely on their own enquiries. To the full extent that it is able to do so in law, Council disclaims all liability (including liability in negligence) for all costs, losses and damages (including indirect and consequential costs, losses and damages) caused by or arising from anyone using or relying on the information shown in this document for any purpose whatsoever. © Copyright Moreton Bay Regional Council 2019

DCDB (Version Nov 2015) is reproduced with the permission of the State of Queensland





**OM-47 SA  
Overlay Map**





Z:\Map Data\GIS\Map\Planning\Division\01 Planning Scheme\Amendments\01 Proposed\Tabled\Amendments\102 Post Consultation and Site Approval\Version 201902\_MORAYFIELD\_Scenic\_Amenity.mxd



**PLANNING SCHEME  
OVERLAY MAP - SCENIC AMENITY**

-  Property boundaries
-  Priority Development Area

- Scenic amenity**
-  Locally important
  -  Regionally significant

Please read the following notes about this map:

This overlay map only affects you if your property is in a locally important or regionally significant area, and you wish to develop (e.g. build or extend, change use, subdivide, clear native vegetation, fill or excavate).

This map shows areas having regionally significant and locally important scenic amenity value.

Regionally significant areas include land in the western part of the region above 140m AHD (AHD is Australian height datum, which is the altitude or elevation of the land).

Locally important areas include land in proximity to the foreshore at Scarborough, Redcliffe, Margate, Woody Point and Clontarf.

Inclusion on this map does not necessarily mean there are associated requirements.

Refer to the relevant zone code, local plan code and/or development codes for requirements associated with this overlay map.

For further information regarding this overlay map, please refer to the Overlay information sheet on Council's planning scheme website ([www.moretonbay.qld.gov.au/mbrplanningscheme](http://www.moretonbay.qld.gov.au/mbrplanningscheme)) or contact council on 3205 0555.

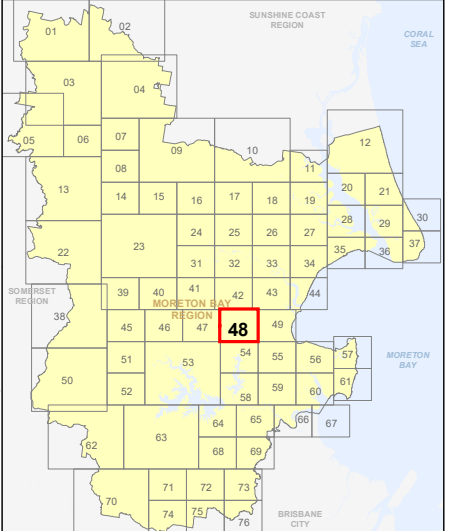
**Effective 29 January 2020**

0 200 400 600 Metres

SCALE (A3): 1:15,000  
DCDB Version: November 2015  
Projection: Map Grid of Australia, Zone 56  
Horizontal Datum: Geocentric Datum of Australia 1994

**DISCLAIMER:** Some of the information shown in this document has been provided to Council from external third parties. Council makes no representation and gives no warranty about the accuracy, reliability, completeness or suitability for any particular purpose of the information. Persons should not rely on the information shown in this document to make any decisions with financial or legal implications and should instead rely on their own enquiries. To the full extent that it is able to do so in law, Council disclaims all liability (including liability in negligence) for all costs, losses and damages (including indirect and consequential costs, losses and damages) caused by or arising from anyone using or relying on the information shown in this document for any purpose whatsoever. © Copyright Moreton Bay Regional Council 2019

DCDB (Version Nov 2015) is reproduced with the permission of the State of Queensland







**OM-48 SA  
Overlay Map**





**PLANNING SCHEME  
OVERLAY MAP - SCENIC AMENITY**

-  Property boundaries
-  Priority Development Area

- Scenic amenity**
-  Locally important
  -  Regionally significant

Please read the following notes about this map:

This overlay map only affects you if your property is in a locally important or regionally significant area, and you wish to develop (e.g. build or extend, change use, subdivide, clear native vegetation, fill or excavate).

This map shows areas having regionally significant and locally important scenic amenity value.

Regionally significant areas include land in the western part of the region above 140m AHD (AHD is Australian height datum, which is the altitude or elevation of the land).

Locally important areas include land in proximity to the foreshore at Scarborough, Redcliffe, Margate, Woody Point and Clontarf.

Inclusion on this map does not necessarily mean there are associated requirements.

Refer to the relevant zone code, local plan code and/or development codes for requirements associated with this overlay map.

For further information regarding this overlay map, please refer to the Overlay information sheet on Council's planning scheme website ([www.moretonbay.qld.gov.au/mbrplanningscheme](http://www.moretonbay.qld.gov.au/mbrplanningscheme)) or contact council on 3205 0555.

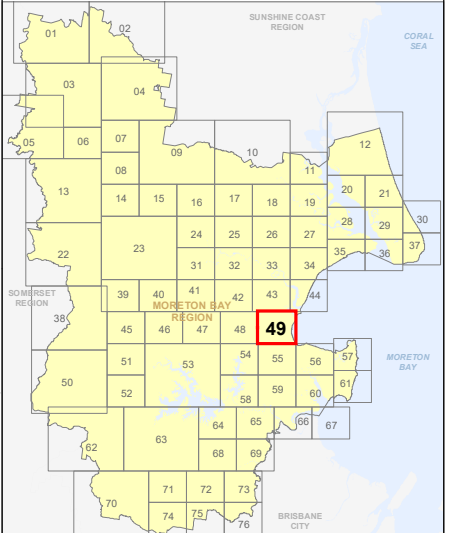
**Effective 29 January 2020**



SCALE (A3): 1:15,000  
DCDB Version: November 2015  
Projection: Map Grid of Australia, Zone 56  
Horizontal Datum: Geocentric Datum of Australia 1994

**DISCLAIMER:** Some of the information shown in this document has been provided to Council from external third parties. Council makes no representation and gives no warranty about the accuracy, reliability, completeness or suitability for any particular purpose of the information. Persons should not rely on the information shown in this document to make any decisions with financial or legal implications and should instead rely on their own enquiries. To the full extent that it is able to do so in law, Council disclaims all liability (including liability in negligence) for all costs, losses and damages (including indirect and consequential costs, losses and damages) caused by or arising from anyone using or relying on the information shown in this document for any purpose whatsoever. © Copyright Moreton Bay Regional Council 2019

DCDB (Version Nov 2015) is reproduced with the permission of the State of Queensland



**OM-49 SA  
Overlay Map**



**PLANNING SCHEME  
OVERLAY MAP - SCENIC AMENITY**

- Property boundaries
- Priority Development Area

- Scenic amenity**
- Locally important
  - Regionally significant

Please read the following notes about this map:

This overlay map only affects you if your property is in a locally important or regionally significant area, and you wish to develop (e.g. build or extend, change use, subdivide, clear native vegetation, fill or excavate).

This map shows areas having regionally significant and locally important scenic amenity value.

Regionally significant areas include land in the western part of the region above 140m AHD (AHD is Australian height datum, which is the altitude or elevation of the land).

Locally important areas include land in proximity to the foreshore at Scarborough, Redcliffe, Margate, Woody Point and Clontarf.

Inclusion on this map does not necessarily mean there are associated requirements.

Refer to the relevant zone code, local plan code and/or development codes for requirements associated with this overlay map.

For further information regarding this overlay map, please refer to the Overlay information sheet on Council's planning scheme website ([www.moretonbay.qld.gov.au/mbrplanningscheme](http://www.moretonbay.qld.gov.au/mbrplanningscheme)) or contact council on 3205 0555.

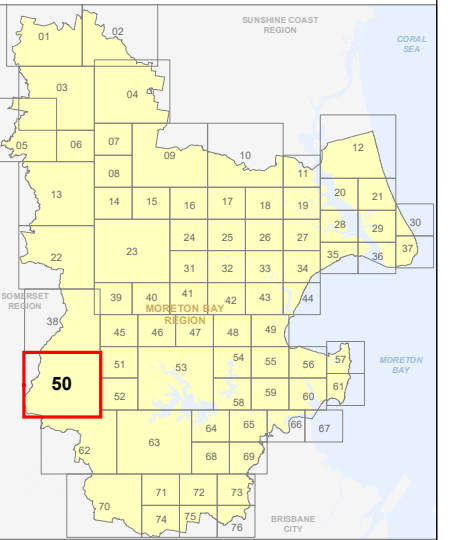
**Effective 29 January 2020**



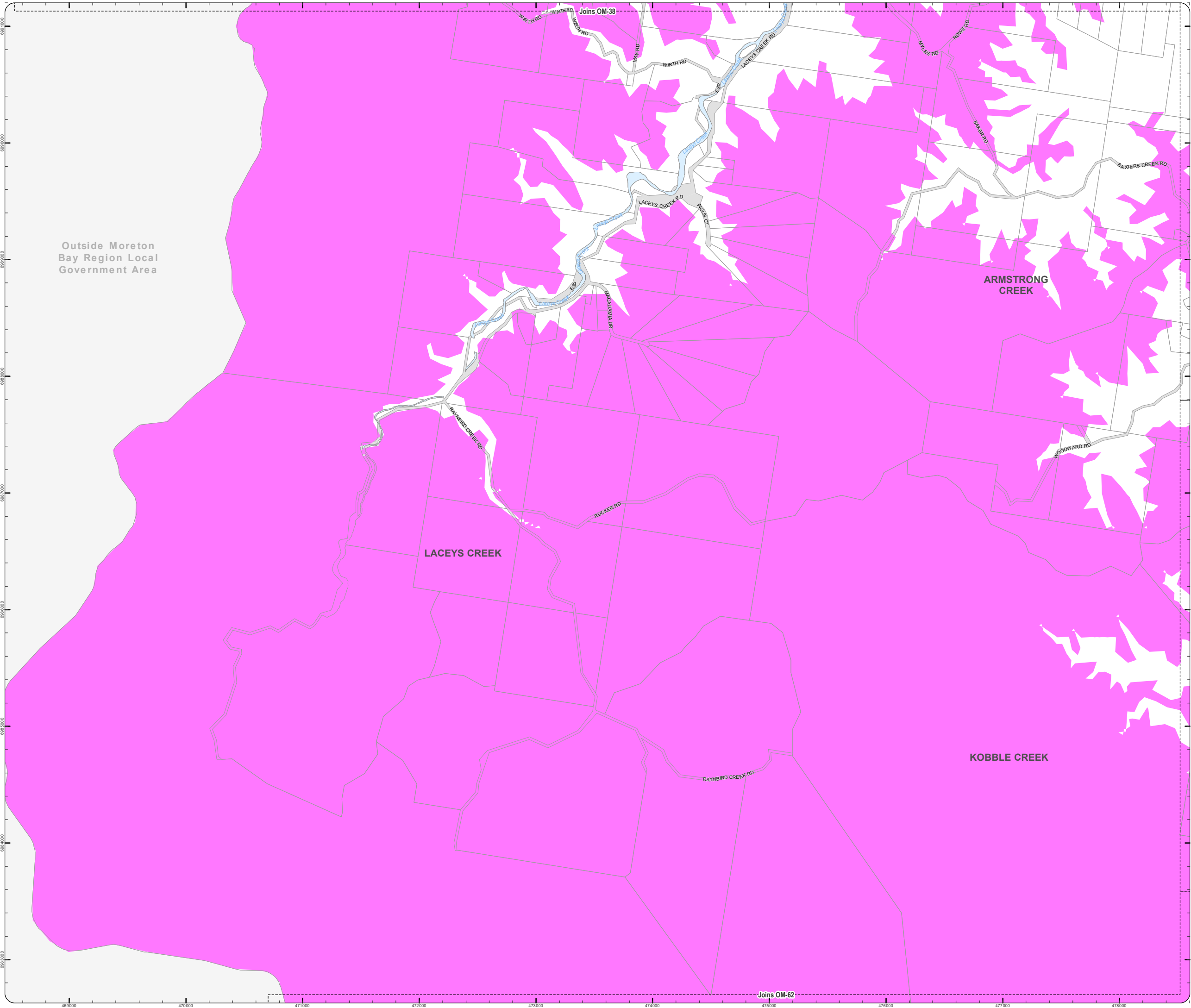
DCDB Version: November 2015  
 Projection: Map Grid of Australia, Zone 56  
 Horizontal Datum: Geocentric Datum of Australia 1994

**DISCLAIMER:** Some of the information shown in this document has been provided to Council from external third parties. Council makes no representation and gives no warranty about the accuracy, reliability, completeness or suitability for any particular purpose of the information. Persons should not rely on the information shown in this document to make any decision with financial or legal implications and should instead rely on their own enquiries. To the full extent that it is able to do so in law, Council disclaims all liability (including liability in negligence) for all costs, losses and damages (including indirect and consequential costs, losses and damages) caused by or arising from anyone using or relying on the information shown in this document for any purpose whatsoever. © Copyright Moreton Bay Regional Council 2019

DCDB (Version Nov 2015) is reproduced with the permission of the State of Queensland



**OM-50 SA  
Overlay Map**



Z:\Map Data\GIS\Map\Planning\Division01\Planning Scheme\Amendments\01\_Proposed\Tabled\Amendment 102\_Post Consultation and Site Approval Version 201902\_MBR\OM\_Scenic\_Amenity.mxd



**PLANNING SCHEME  
OVERLAY MAP - SCENIC AMENITY**

- Property boundaries
- Priority Development Area

- Scenic amenity**
- Locally important
  - Regionally significant

Please read the following notes about this map:

This overlay map only affects you if your property is in a locally important or regionally significant area, and you wish to develop (e.g. build or extend, change use, subdivide, clear native vegetation, fill or excavate).

This map shows areas having regionally significant and locally important scenic amenity value.

Regionally significant areas include land in the western part of the region above 140m AHD (AHD is Australian height datum, which is the altitude or elevation of the land).

Locally important areas include land in proximity to the foreshore at Scarborough, Redcliffe, Margate, Woody Point and Clontarf.

Inclusion on this map does not necessarily mean there are associated requirements.

Refer to the relevant zone code, local plan code and/or development codes for requirements associated with this overlay map.

For further information regarding this overlay map, please refer to the Overlay information sheet on Council's planning scheme website ([www.moretonbay.qld.gov.au/mbrplanningscheme](http://www.moretonbay.qld.gov.au/mbrplanningscheme)) or contact council on 3205 0555.

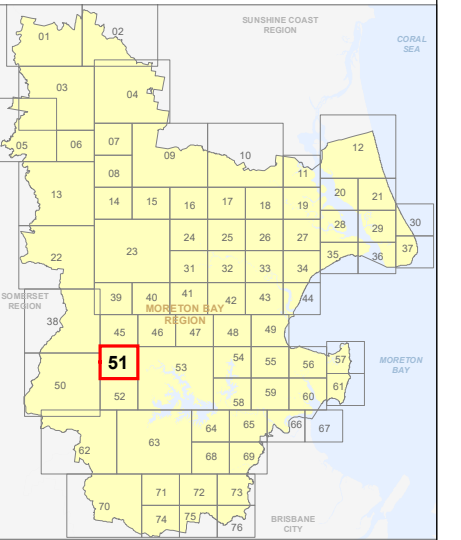
**Effective 29 January 2020**



SCALE (A3): 1:15,000  
 DCDB Version: November 2015  
 Projection: Map Grid of Australia, Zone 56  
 Horizontal Datum: Geocentric Datum of Australia 1994

**DISCLAIMER:** Some of the information shown in this document has been provided to Council from external third parties. Council makes no representation and gives no warranty about the accuracy, reliability, completeness or suitability for any particular purpose of the information. Persons should not rely on the information shown in this document to make any decision with financial or legal implications and should instead rely on their own enquiries. To the full extent that it is able to do so in law, Council disclaims all liability (including liability in negligence) for all costs, losses and damages (including indirect and consequential costs, losses and damages) caused by or arising from anyone using or relying on the information shown in this document for any purpose whatsoever. © Copyright Moreton Bay Regional Council 2019

DCDB (Version Nov 2015) is reproduced with the permission of the State of Queensland



**OM-51 SA  
Overlay Map**



Z:\Map Data\GIS\Map\Planning\Division\01 Planning Scheme\Amendments\01\_Proposed\Tabled\Amendments\102\_Post\Consultation and Site Approval\Version 201902\_MX\Top\OM\_Scenic\_Amenity.mxd



**PLANNING SCHEME  
OVERLAY MAP - SCENIC AMENITY**

- Property boundaries
- Priority Development Area

- Scenic amenity**
- Locally important
  - Regionally significant

Please read the following notes about this map:

This overlay map only affects you if your property is in a locally important or regionally significant area, and you wish to develop (e.g. build or extend, change use, subdivide, clear native vegetation, fill or excavate).

This map shows areas having regionally significant and locally important scenic amenity value.

Regionally significant areas include land in the western part of the region above 140m AHD (AHD is Australian height datum, which is the altitude or elevation of the land).

Locally important areas include land in proximity to the foreshore at Scarborough, Redcliffe, Margate, Woody Point and Clontarf.

Inclusion on this map does not necessarily mean there are associated requirements.

Refer to the relevant zone code, local plan code and/or development codes for requirements associated with this overlay map.

For further information regarding this overlay map, please refer to the Overlay information sheet on Council's planning scheme website ([www.moretonbay.qld.gov.au/mbrplanningscheme](http://www.moretonbay.qld.gov.au/mbrplanningscheme)) or contact council on 3205 0555.

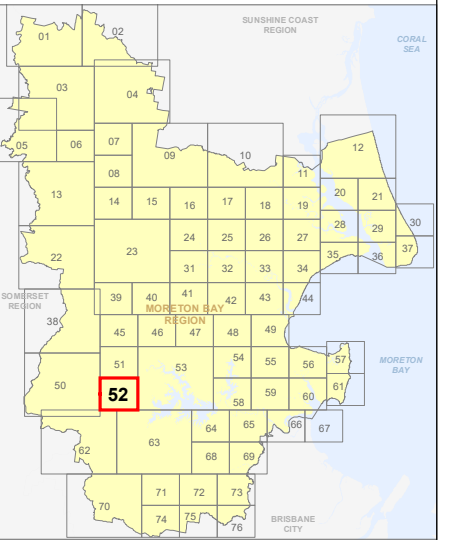
**Effective 29 January 2020**



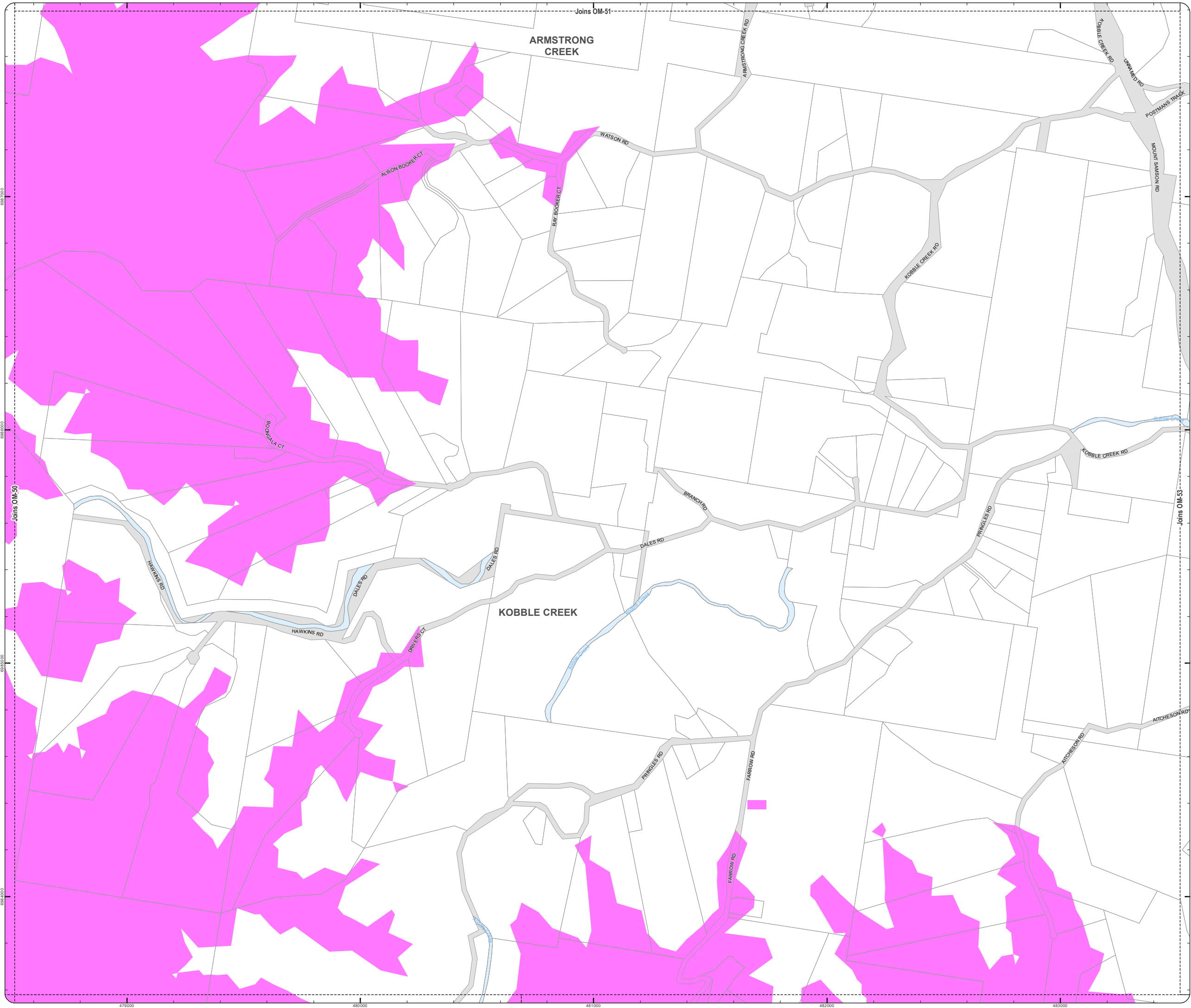
SCALE (A3): 1:15,000  
 DCDB Version: November 2015  
 Projection: Map Grid of Australia, Zone 56  
 Horizontal Datum: Geocentric Datum of Australia 1994

**DISCLAIMER:** Some of the information shown in this document has been provided to Council from external third parties. Council makes no representation and gives no warranty about the accuracy, reliability, completeness or suitability for any particular purpose of the information. Persons should not rely on the information shown in this document to make any decision with financial or legal implications and should instead rely on their own enquiries. To the full extent that it is able to do so in law, Council disclaims all liability (including liability in negligence) for all costs, losses and damages (including indirect and consequential costs, losses and damages) caused by or arising from anyone using or relying on the information shown in this document for any purpose whatsoever. © Copyright Moreton Bay Regional Council 2019

DCDB (Version Nov 2015) is reproduced with the permission of the State of Queensland



**OM-52 SA  
Overlay Map**



Z:\Map Data\GIS\Map\Planning\Division\01 Planning Scheme\Amendments\01\_Proposed\Tabled\Amendment\102\_Post\Consultation and Site Approval\Version 201902\_MBR\OM\_Scenic\_Amenity.mxd

**PLANNING SCHEME  
OVERLAY MAP - SCENIC AMENITY**

- Property boundaries
- Priority Development Area

- Scenic amenity**
- Locally important
  - Regionally significant

Please read the following notes about this map:

This overlay map only affects you if your property is in a locally important or regionally significant area, and you wish to develop (e.g. build or extend, change use, subdivide, clear native vegetation, fill or excavate).

This map shows areas having regionally significant and locally important scenic amenity value.

Regionally significant areas include land in the western part of the region above 140m AHD (AHD is Australian height datum, which is the altitude or elevation of the land).

Locally important areas include land in proximity to the foreshore at Scarborough, Redcliffe, Margate, Woody Point and Clontarf.

Inclusion on this map does not necessarily mean there are associated requirements.

Refer to the relevant zone code, local plan code and/or development codes for requirements associated with this overlay map.

For further information regarding this overlay map, please refer to the Overlay information sheet on Council's planning scheme website ([www.moretonbay.qld.gov.au/mbrplanningscheme](http://www.moretonbay.qld.gov.au/mbrplanningscheme)) or contact council on 3205 0555.

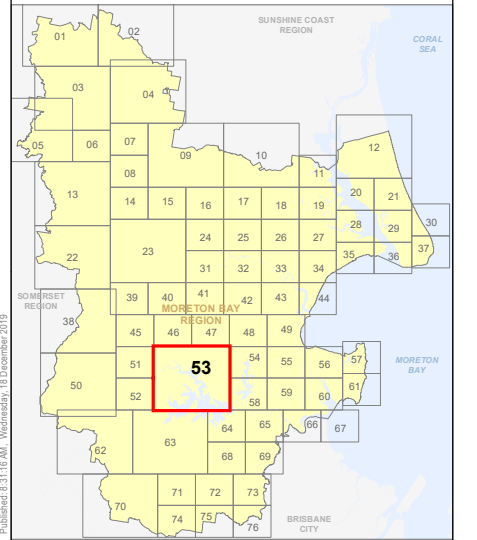
**Effective 29 January 2020**



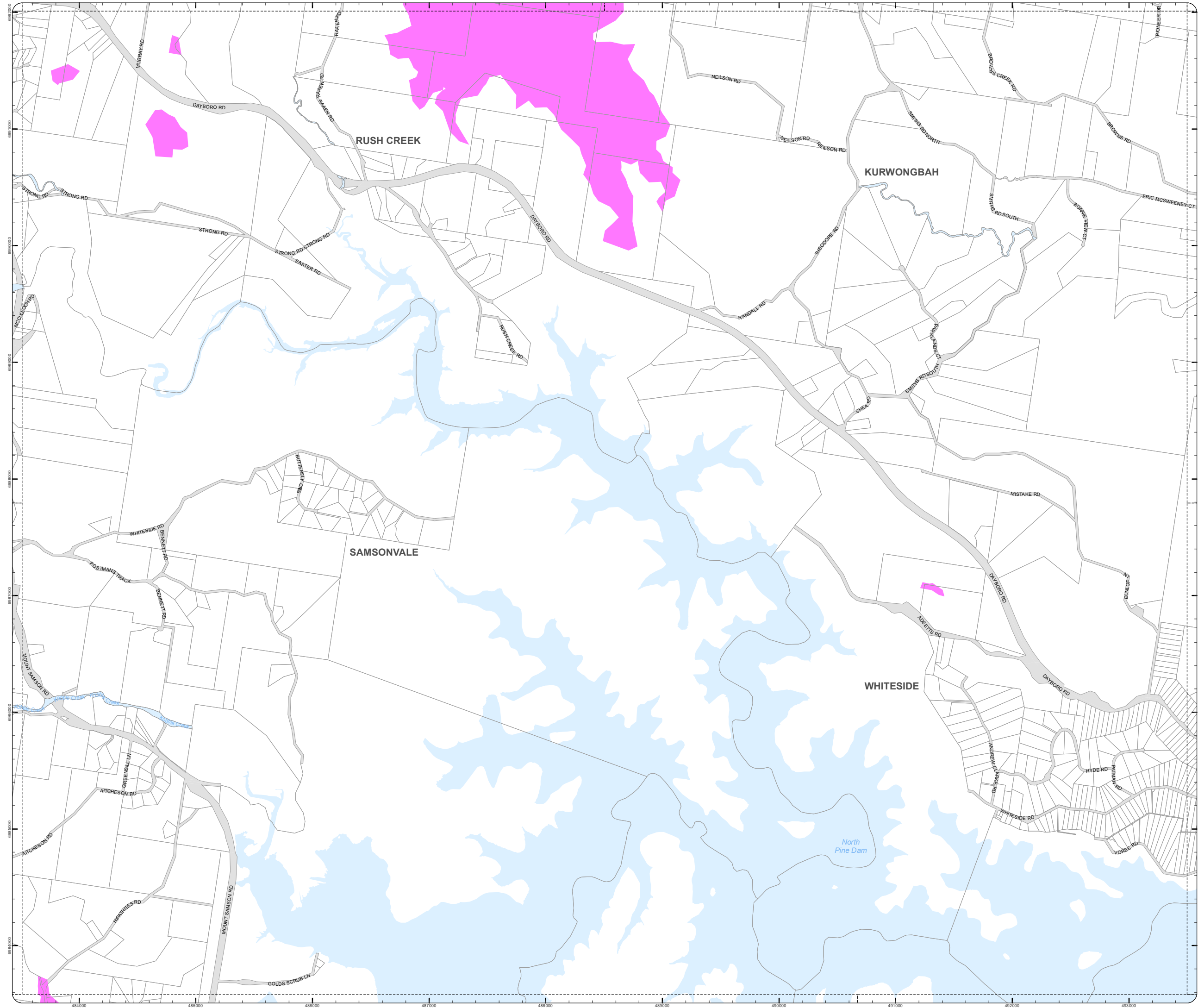
SCALE (A3): 1:30,000  
 DCDB Version: November 2015  
 Projection: Map Grid of Australia, Zone 56  
 Horizontal Datum: Geocentric Datum of Australia 1994

**DISCLAIMER:** Some of the information shown in this document has been provided to Council from external third parties. Council makes no representation and gives no warranty about the accuracy, reliability, completeness or suitability for any particular purpose of the information. Persons should not rely on the information shown in this document to make any decisions with financial or legal implications and should instead rely on their own enquiries. To the full extent that it is able to do so in law, Council disclaims all liability (including liability in negligence) for all costs, losses and damages (including indirect and consequential costs, losses and damages) caused by or arising from anyone using or relying on the information shown in this document for any purpose whatsoever. © Copyright Moreton Bay Regional Council 2019

DCDB (Version Nov 2015) is reproduced with the permission of the State of Queensland



**OM-53 SA  
Overlay Map**







**PLANNING SCHEME  
OVERLAY MAP - SCENIC AMENITY**

- Property boundaries
- Priority Development Area
- North Lakes Locality

- Scenic amenity**
- Locally important
  - Regionally significant

Please read the following notes about this map:

This overlay map only affects you if your property is in a locally important or regionally significant area, and you wish to develop (e.g. build or extend, change use, subdivide, clear native vegetation, fill or excavate).

This map shows areas having regionally significant and locally important scenic amenity value.

Regionally significant areas include land in the western part of the region above 140m AHD (AHD is Australian height datum, which is the altitude or elevation of the land).

Locally important areas include land in proximity to the foreshore at Scarborough, Redcliffe, Margate, Woody Point and Clontarf.

Inclusion on this map does not necessarily mean there are associated requirements.

Refer to the relevant zone code, local plan code and/or development codes for requirements associated with this overlay map.

For further information regarding this overlay map, please refer to the Overlay information sheet on Council's planning scheme website ([www.moretonbay.qld.gov.au/mbrplanningscheme](http://www.moretonbay.qld.gov.au/mbrplanningscheme)) or contact council on 3205 0555.

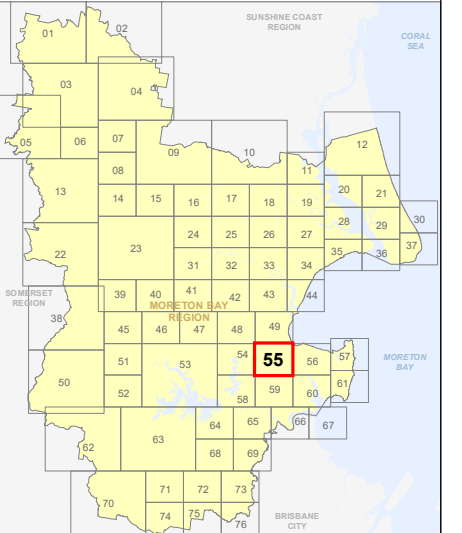
**Effective 29 JANUARY 2020**



SCALE (A3): 1:15,000  
 DCDB Version: November 2015  
 Projection: Map Grid of Australia, Zone 56  
 Horizontal Datum: Geocentric Datum of Australia 1994

**DISCLAIMER:** Some of the information shown in this document has been provided to Council from external third parties. Council makes no representation and gives no warranty about the accuracy, reliability, completeness or suitability for any particular purpose of the information. Persons should not rely on the information shown in this document to make any decision with financial or legal implications and should instead rely on their own enquiries. To the full extent that it is able to do so in law, Council disclaims all liability (including liability in negligence) for all costs, losses and damages (including indirect and consequential costs, losses and damages) caused by or arising from anyone using or relying on the information shown in this document for any purpose whatsoever. © Copyright Moreton Bay Regional Council 2019

DCDB (Version Nov 2015) is reproduced with the permission of the State of Queensland





**OM-55 SA  
Overlay Map**





North  
Lakes - Refer  
to Part 10.1



**PLANNING SCHEME**  
**OVERLAY MAP - SCENIC AMENITY**

-  Property boundaries
-  Priority Development Area

- Scenic amenity**
-  Locally important
  -  Regionally significant

Please read the following notes about this map:

This overlay map only affects you if your property is in a locally important or regionally significant area, and you wish to develop (e.g. build or extend, change use, subdivide, clear native vegetation, fill or excavate).

This map shows areas having regionally significant and locally important scenic amenity value.

Regionally significant areas include land in the western part of the region above 140m AHD (AHD is Australian height datum, which is the altitude or elevation of the land).

Locally important areas include land in proximity to the foreshore at Scarborough, Redcliffe, Margate, Woody Point and Clontarf.

Inclusion on this map does not necessarily mean there are associated requirements.

Refer to the relevant zone code, local plan code and/or development codes for requirements associated with this overlay map.

For further information regarding this overlay map, please refer to the Overlay information sheet on Council's planning scheme website ([www.moretonbay.qld.gov.au/mbrplanningscheme](http://www.moretonbay.qld.gov.au/mbrplanningscheme)) or contact council on 3205 0555.

**Effective 29 January 2020**

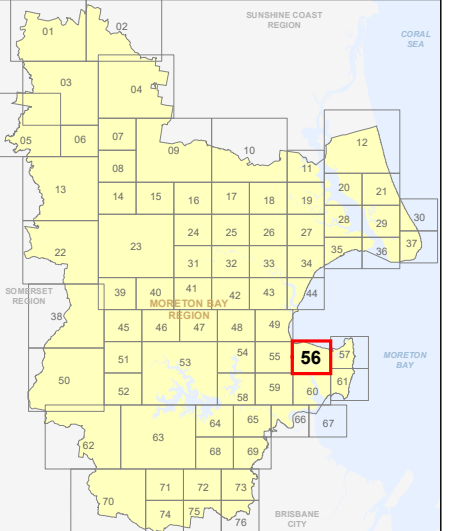
0 200 400 600 Metres

SCALE (A3): 1:15,000

DCDB Version: November 2015  
Projection: Map Grid of Australia, Zone 56  
Horizontal Datum: Geocentric Datum of Australia 1994

**DISCLAIMER:** Some of the information shown in this document has been provided to Council from external third parties. Council makes no representation and gives no warranty about the accuracy, reliability, completeness or suitability for any particular purpose of the information. Persons should not rely on the information shown in this document to make any decision with financial or legal implications and should instead rely on their own enquiries. To the full extent that it is able to do so in law, Council disclaims all liability (including liability in negligence) for all costs, losses and damages (including indirect and consequential costs, losses and damages) caused by or arising from anyone using or relying on the information shown in this document for any purpose whatsoever. © Copyright Moreton Bay Regional Council 2019

DCDB (Version Nov 2015) is reproduced with the permission of the State of Queensland







**OM-56 SA**  
**Overlay Map**





**PLANNING SCHEME**  
**OVERLAY MAP - SCENIC AMENITY**

-  Property boundaries
-  Priority Development Area

- Scenic amenity**
-  Locally important
  -  Regionally significant

Please read the following notes about this map:

This overlay map only affects you if your property is in a locally important or regionally significant area, and you wish to develop (e.g. build or extend, change use, subdivide, clear native vegetation, fill or excavate).

This map shows areas having regionally significant and locally important scenic amenity value.

Regionally significant areas include land in the western part of the region above 140m AHD (AHD is Australian height datum, which is the altitude or elevation of the land).

Locally important areas include land in proximity to the foreshore at Scarborough, Redcliffe, Margate, Woody Point and Clontarf.

Inclusion on this map does not necessarily mean there are associated requirements.

Refer to the relevant zone code, local plan code and/or development codes for requirements associated with this overlay map.

For further information regarding this overlay map, please refer to the Overlay information sheet on Council's planning scheme website ([www.moretonbay.qld.gov.au/mbrplanningscheme](http://www.moretonbay.qld.gov.au/mbrplanningscheme)) or contact council on 3205 0555.

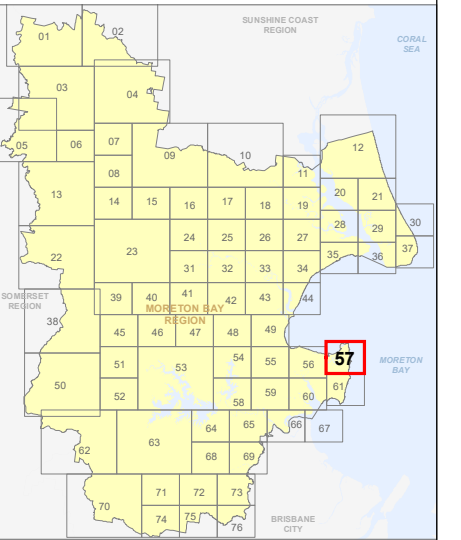
**Effective 29 January 2020**



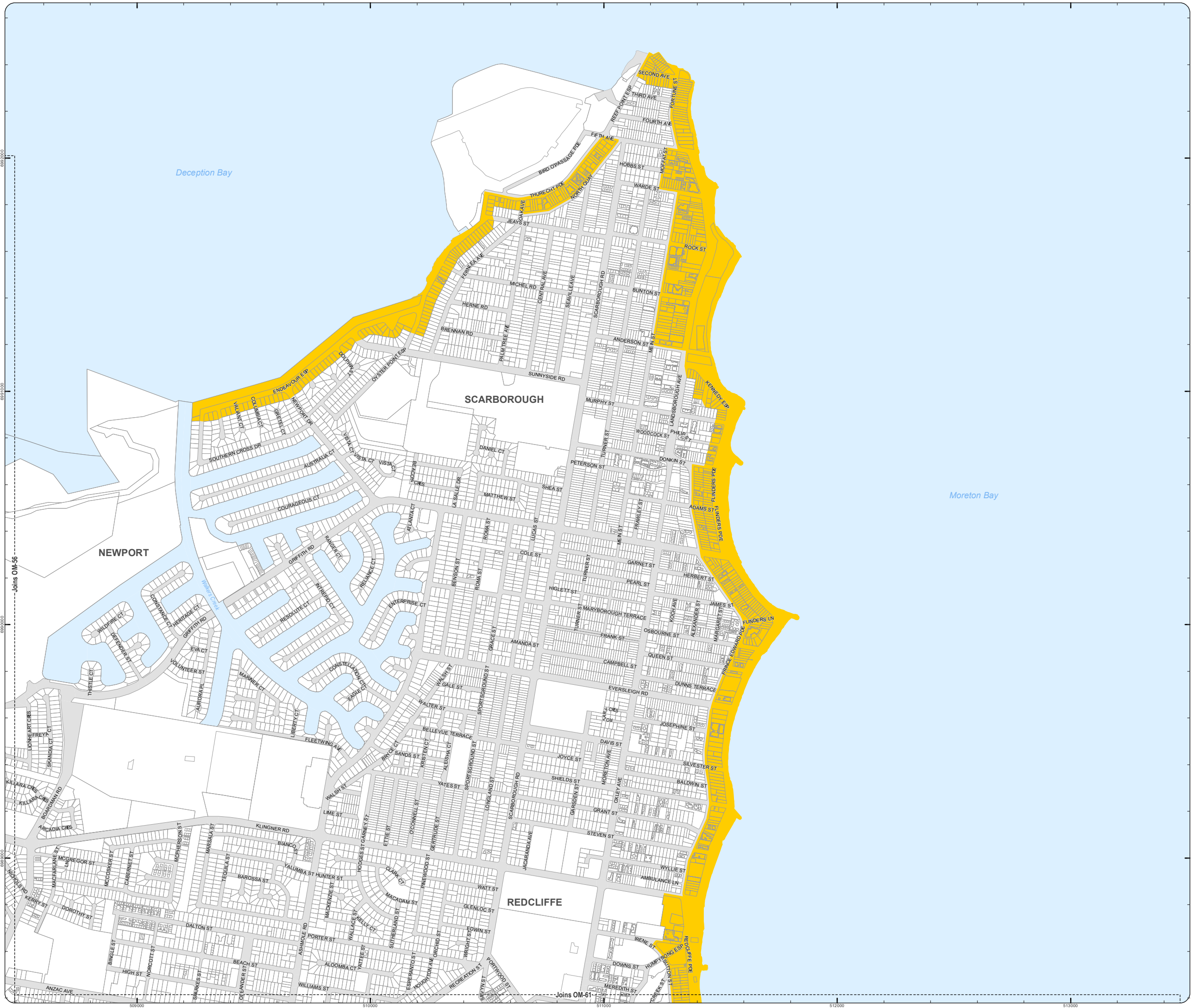
DCDB Version: November 2015  
Projection: Map Grid of Australia, Zone 56  
Horizontal Datum: Geocentric Datum of Australia 1994

**DISCLAIMER:** Some of the information shown in this document has been provided to Council from external third parties. Council makes no representation and gives no warranty about the accuracy, reliability, completeness or suitability for any particular purpose of the information. Persons should not rely on the information shown in this document to make any decisions with financial or legal implications and should instead rely on their own enquiries. To the full extent that it is able to do so in law, Council disclaims all liability (including liability in negligence) for all costs, losses and damages (including indirect and consequential costs, losses and damages) caused by or arising from anyone using or relying on the information shown in this document for any purpose whatsoever. © Copyright Moreton Bay Regional Council 2019

DCDB (Version Nov 2015) is reproduced with the permission of the State of Queensland







**OM-57 SA**  
**Overlay Map**





**PLANNING SCHEME  
OVERLAY MAP - SCENIC AMENITY**

-  Property boundaries
-  Priority Development Area

- Scenic amenity**
-  Locally important
  -  Regionally significant

Please read the following notes about this map:

This overlay map only affects you if your property is in a locally important or regionally significant area, and you wish to develop (e.g. build or extend, change use, subdivide, clear native vegetation, fill or excavate).

This map shows areas having regionally significant and locally important scenic amenity value.

Regionally significant areas include land in the western part of the region above 140m AHD (AHD is Australian height datum, which is the altitude or elevation of the land).

Locally important areas include land in proximity to the foreshore at Scarborough, Redcliffe, Margate, Woody Point and Clontarf.

Inclusion on this map does not necessarily mean there are associated requirements.

Refer to the relevant zone code, local plan code and/or development codes for requirements associated with this overlay map.

For further information regarding this overlay map, please refer to the Overlay information sheet on Council's planning scheme website ([www.moretonbay.qld.gov.au/mbrplanningscheme](http://www.moretonbay.qld.gov.au/mbrplanningscheme)) or contact council on 3205 0555.

**Effective 29 January 2020**

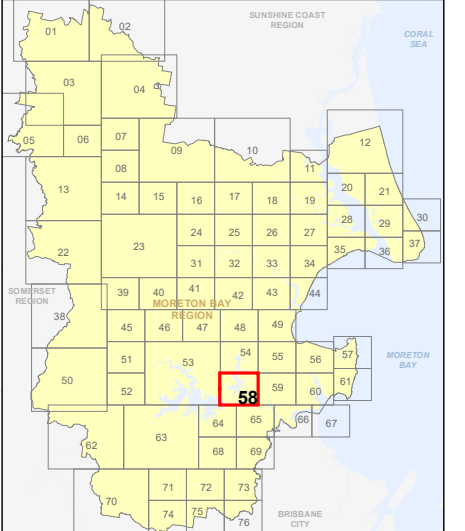
0 200 400 600 Metres

SCALE (A3): 1:15,000

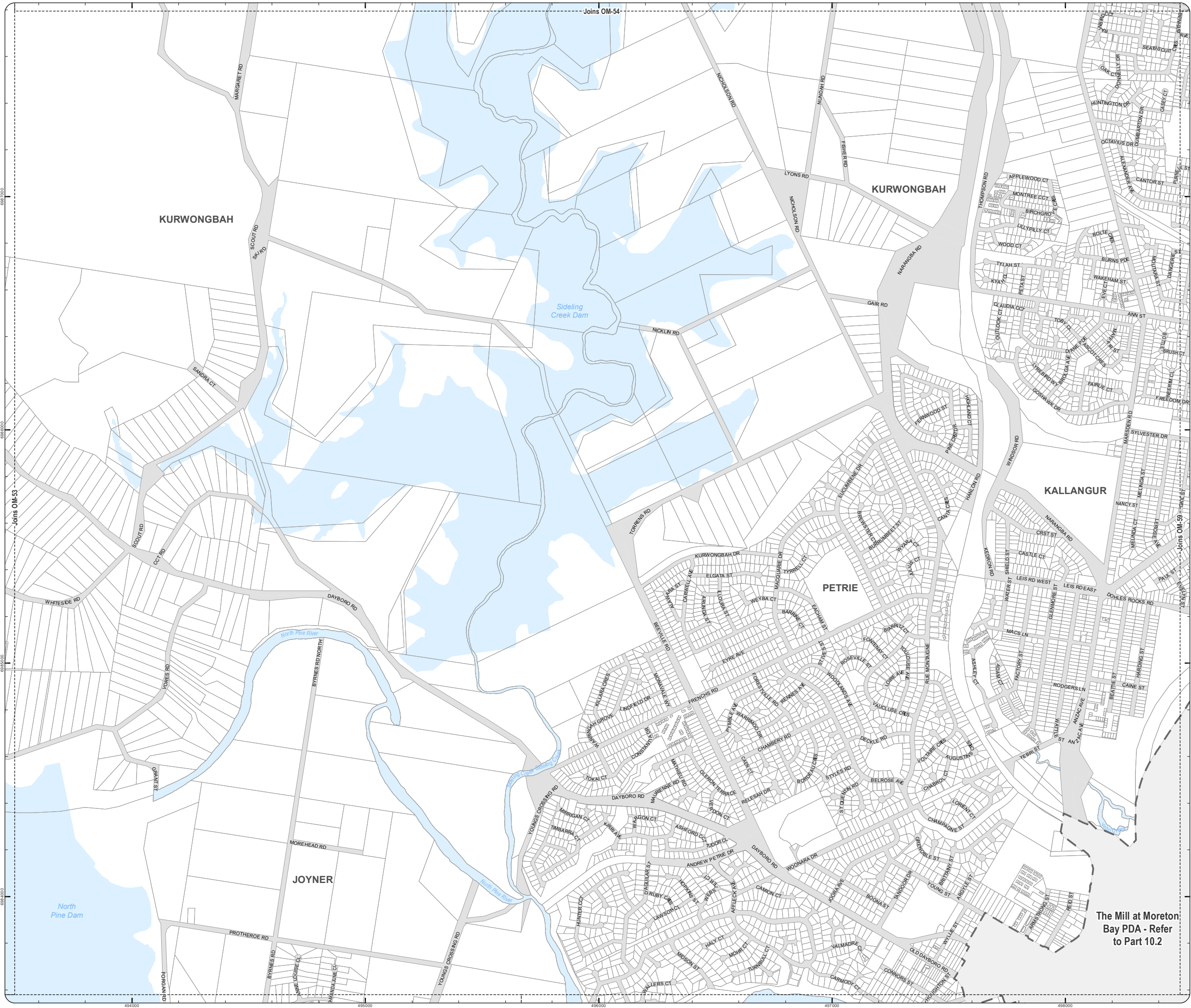
DCDB Version: November 2015  
Projection: Map Grid of Australia, Zone 56  
Horizontal Datum: Geocentric Datum of Australia 1994

**DISCLAIMER:** Some of the information shown in this document has been provided to Council from external third parties. Council makes no representation and gives no warranty about the accuracy, reliability, completeness or suitability for any particular purpose of the information. Persons should not rely on the information shown in this document to make any decisions with financial or legal implications and should instead rely on their own enquiries. To the full extent that it is able to do so in law, Council disclaims all liability (including liability in negligence) for all costs, losses and damages (including indirect and consequential costs, losses and damages) caused by or arising from anyone using or relying on the information shown in this document for any purpose whatsoever. © Copyright Moreton Bay Regional Council 2019

DCDB (Version Nov 2015) is reproduced with the permission of the State of Queensland






**OM-58 SA  
Overlay Map**





The Mill at Moreton;  
Bay PDA - Refer  
to Part 10.2



**PLANNING SCHEME  
OVERLAY MAP - SCENIC AMENITY**

-  Property boundaries
-  Priority Development Area
-  North Lakes Locality

- Scenic amenity**
-  Locally important
  -  Regionally significant

Please read the following notes about this map:

This overlay map only affects you if your property is in a locally important or regionally significant area, and you wish to develop (e.g. build or extend, change use, subdivide, clear native vegetation, fill or excavate).

This map shows areas having regionally significant and locally important scenic amenity value.

Regionally significant areas include land in the western part of the region above 140m AHD (AHD is Australian height datum, which is the altitude or elevation of the land).

Locally important areas include land in proximity to the foreshore at Scarborough, Redcliffe, Margate, Woody Point and Clontarf.

Inclusion on this map does not necessarily mean there are associated requirements.

Refer to the relevant zone code, local plan code and/or development codes for requirements associated with this overlay map.

For further information regarding this overlay map, please refer to the overlay information sheet on Council's planning scheme website ([www.moretonbay.qld.gov.au/mbrplanningscheme](http://www.moretonbay.qld.gov.au/mbrplanningscheme)) or contact council on 3205 0555.

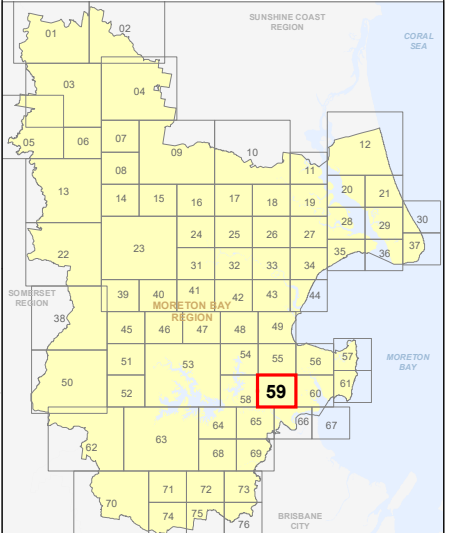
**Effective 29 January 2020**



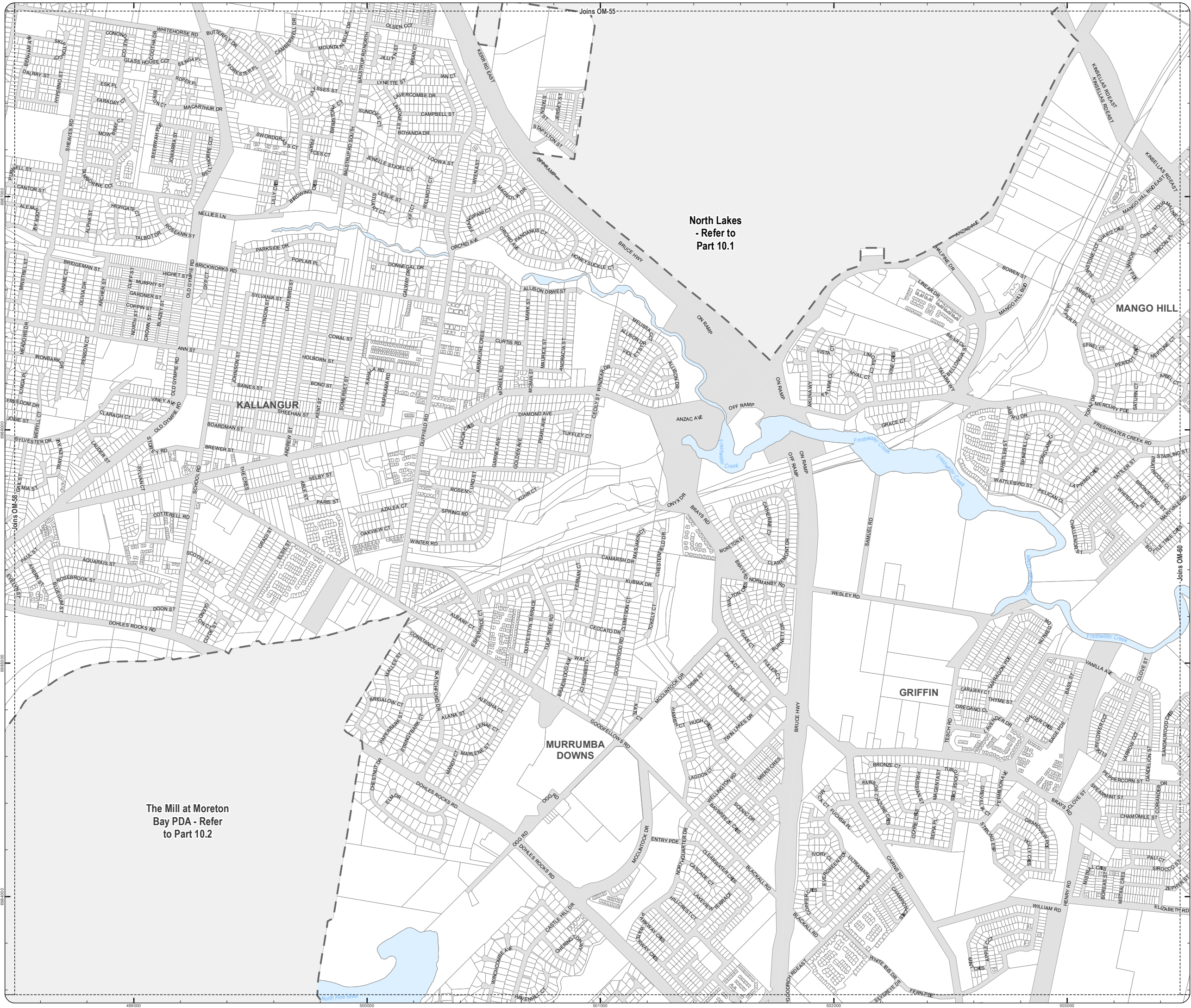
SCALE (A3): 1:15,000  
DCDB Version: November 2015  
Projection: Map Grid of Australia, Zone 56  
Horizontal Datum: Geocentric Datum of Australia 1994

**DISCLAIMER:** Some of the information shown in this document has been provided to Council from external third parties. Council makes no representation and gives no warranty about the accuracy, reliability, completeness or suitability for any particular purpose of the information. Persons should not rely on the information shown in this document to make any decision with financial or legal implications and should instead rely on their own enquiries. To the full extent that it is able to do so in law, Council disclaims all liability (including liability in negligence) for all costs, losses and damages (including indirect and consequential costs, losses and damages) caused by or arising from anyone using or relying on the information shown in this document for any purpose whatsoever. © Copyright Moreton Bay Regional Council 2019

DCDB (Version Nov 2015) is reproduced with the permission of the State of Queensland



**OM-59 SA  
Overlay Map**



**North Lakes  
- Refer to  
Part 10.1**

**The Mill at Moreton  
Bay PDA - Refer  
to Part 10.2**



**PLANNING SCHEME  
OVERLAY MAP - SCENIC AMENITY**

- Property boundaries
- Priority Development Area

- Scenic amenity**
- Locally important
  - Regionally significant

Please read the following notes about this map:

This overlay map only affects you if your property is in a locally important or regionally significant area, and you wish to develop (e.g. build or extend, change use, subdivide, clear native vegetation, fill or excavate).

This map shows areas having regionally significant and locally important scenic amenity value.

Regionally significant areas include land in the western part of the region above 140m AHD (AHD is Australian height datum, which is the altitude or elevation of the land).

Locally important areas include land in proximity to the foreshore at Scarborough, Redcliffe, Margate, Woody Point and Clontarf.

Inclusion on this map does not necessarily mean there are associated requirements.

Refer to the relevant zone code, local plan code and/or development codes for requirements associated with this overlay map.

For further information regarding this overlay map, please refer to the Overlay information sheet on Council's planning scheme website ([www.moretonbay.qld.gov.au/mbrplanningscheme](http://www.moretonbay.qld.gov.au/mbrplanningscheme)) or contact council on 3205 0555.

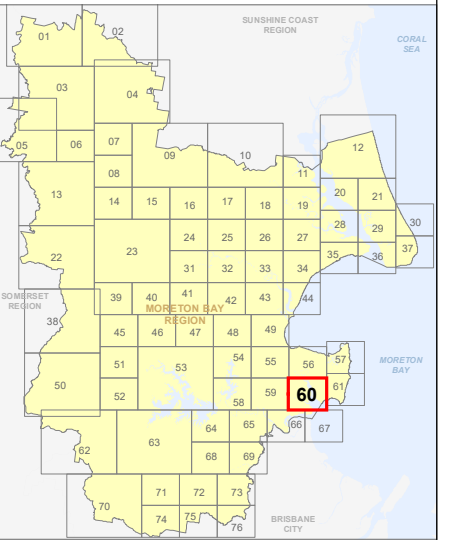
**Effective 29 January 2020**



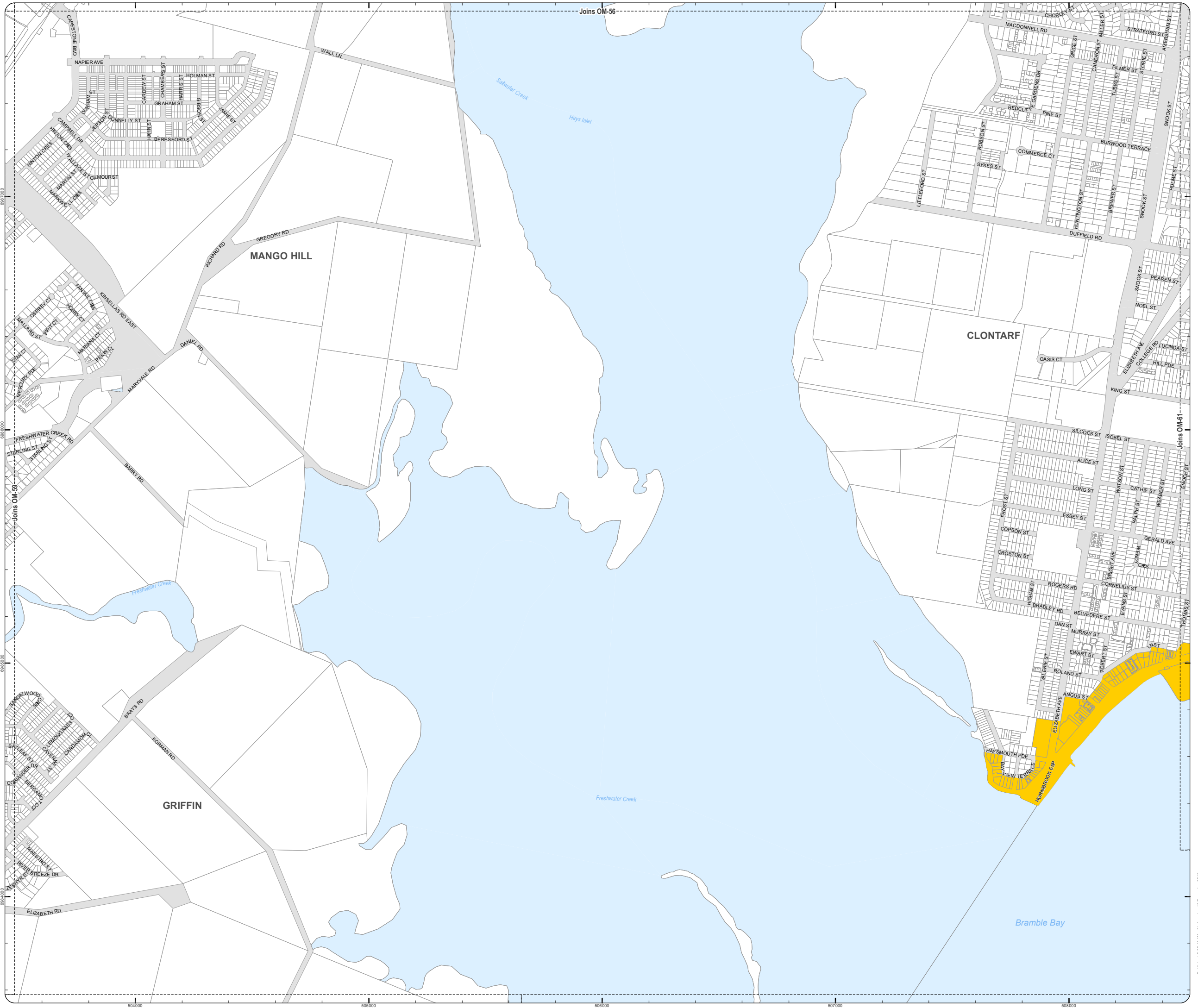
SCALE (A3): 1:15,000  
DCDB Version: November 2015  
Projection: Map Grid of Australia, Zone 56  
Horizontal Datum: Geocentric Datum of Australia 1994

**DISCLAIMER:** Some of the information shown in this document has been provided to Council from external third parties. Council makes no representation and gives no warranty about the accuracy, reliability, completeness or suitability for any particular purpose of the information. Persons should not rely on the information shown in this document to make any decision with financial or legal implications and should instead rely on their own enquiries. To the full extent that it is able to do so in law, Council disclaims all liability (including liability in negligence) for all costs, losses and damages (including indirect and consequential costs, losses and damages) caused by or arising from anyone using or relying on the information shown in this document for any purpose whatsoever. © Copyright Moreton Bay Regional Council 2019

DCDB (Version Nov 2015) is reproduced with the permission of the State of Queensland







**OM-60 SA  
Overlay Map**





**PLANNING SCHEME  
OVERLAY MAP - SCENIC AMENITY**

-  Property boundaries
-  Priority Development Area

- Scenic amenity**
-  Locally important
  -  Regionally significant

Please read the following notes about this map:

This overlay map only affects you if your property is in a locally important or regionally significant area, and you wish to develop (e.g. build or extend, change use, subdivide, clear native vegetation, fill or excavate).

This map shows areas having regionally significant and locally important scenic amenity value.

Regionally significant areas include land in the western part of the region above 140m AHD (AHD is Australian height datum, which is the altitude or elevation of the land).

Locally important areas include land in proximity to the foreshore at Scarborough, Redcliffe, Margate, Woody Point and Clontarf.

Inclusion on this map does not necessarily mean there are associated requirements.

Refer to the relevant zone code, local plan code and/or development codes for requirements associated with this overlay map.

For further information regarding this overlay map, please refer to the Overlay information sheet on Council's planning scheme website ([www.moretonbay.qld.gov.au/mbrplanningscheme](http://www.moretonbay.qld.gov.au/mbrplanningscheme)) or contact council on 3205 0555.

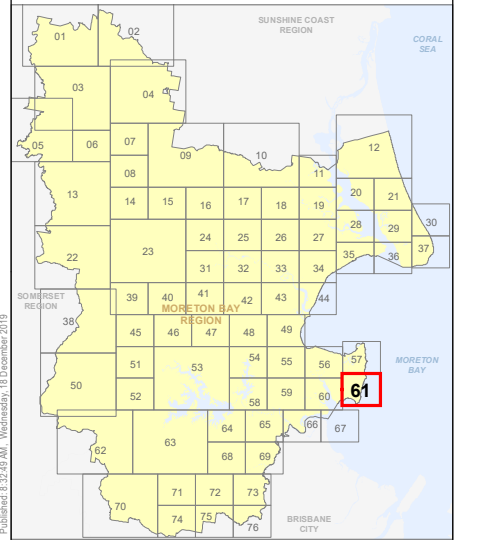
**Effective 29 JANUARY 2020**



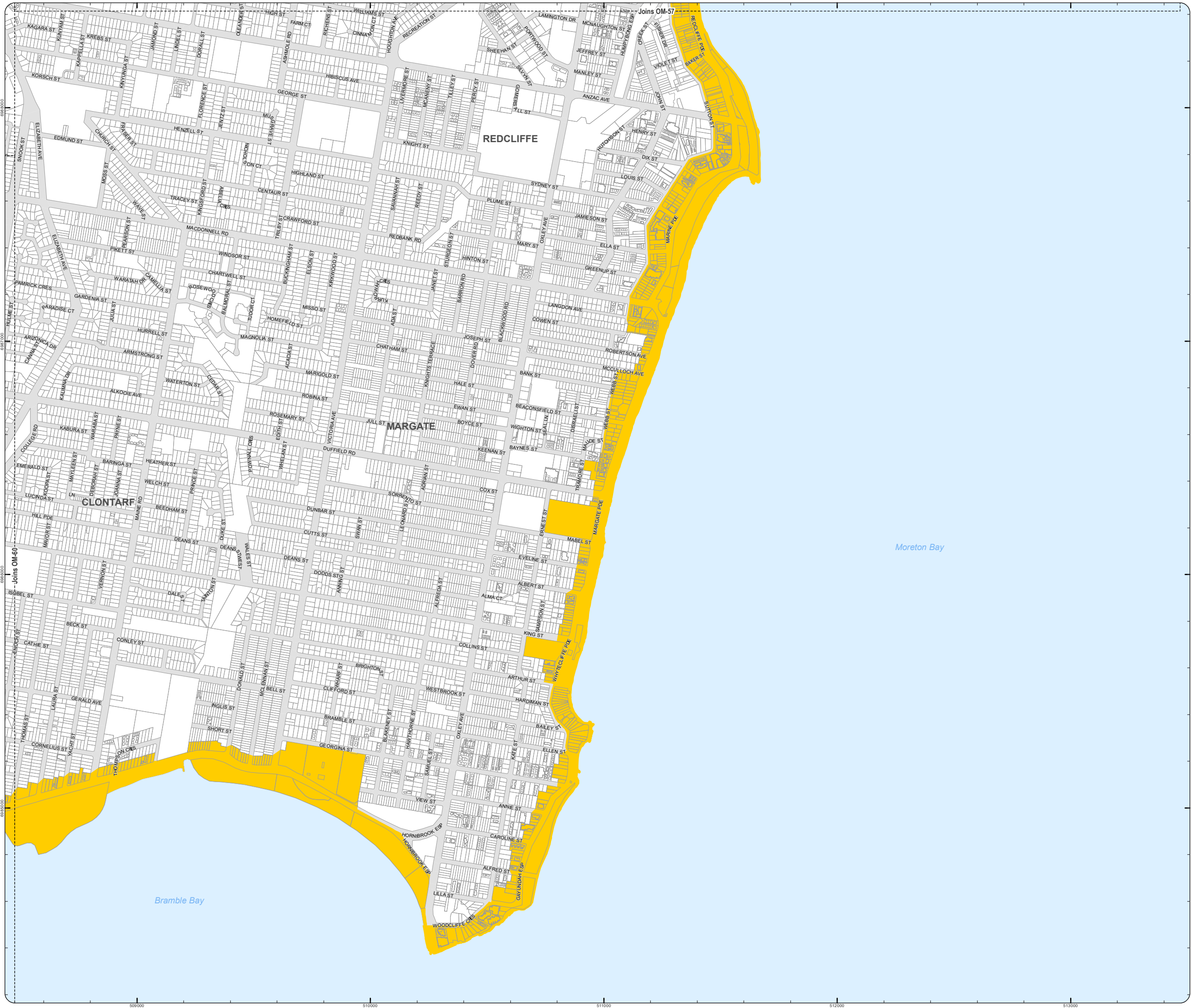
SCALE (A3): 1:15,000  
 DCDB Version: November 2015  
 Projection: Map Grid of Australia, Zone 56  
 Horizontal Datum: Geocentric Datum of Australia 1994

**DISCLAIMER:** Some of the information shown in this document has been provided to Council from external third parties. Council makes no representation and gives no warranty about the accuracy, reliability, completeness or suitability for any particular purpose of the information. Persons should not rely on the information shown in this document to make any decisions with financial or legal implications and should instead rely on their own enquiries. To the full extent that it is able to do so in law, Council disclaims all liability (including liability in negligence) for all costs, losses and damages (including indirect and consequential costs, losses and damages) caused by or arising from anyone using or relying on the information shown in this document for any purpose whatsoever. © Copyright Moreton Bay Regional Council 2019

DCDB (Version Nov 2015) is reproduced with the permission of the State of Queensland





**OM-61 SA  
Overlay Map**





Z:\Map Data\GIS\Planning\Divisions\01\_Plan\Consultation and Site Approval\Version 201902\_MoretonBay\_Scenic\_Amenity.mxd



**PLANNING SCHEME  
OVERLAY MAP - SCENIC AMENITY**

-  Property boundaries
-  Priority Development Area

- Scenic amenity**
-  Locally important
  -  Regionally significant

Please read the following notes about this map:

This overlay map only affects you if your property is in a locally important or regionally significant area, and you wish to develop (e.g. build or extend, change use, subdivide, clear native vegetation, fill or excavate).

This map shows areas having regionally significant and locally important scenic amenity value.

Regionally significant areas include land in the western part of the region above 140m AHD (AHD is Australian height datum, which is the altitude or elevation of the land).

Locally important areas include land in proximity to the foreshore at Scarborough, Redcliffe, Margate, Woody Point and Clontarf.

Inclusion on this map does not necessarily mean there are associated requirements.

Refer to the relevant zone code, local plan code and/or development codes for requirements associated with this overlay map.

For further information regarding this overlay map, please refer to the Overlay information sheet on Council's planning scheme website ([www.moretonbay.qld.gov.au/mbrplanningscheme](http://www.moretonbay.qld.gov.au/mbrplanningscheme)) or contact council on 3205 0555.

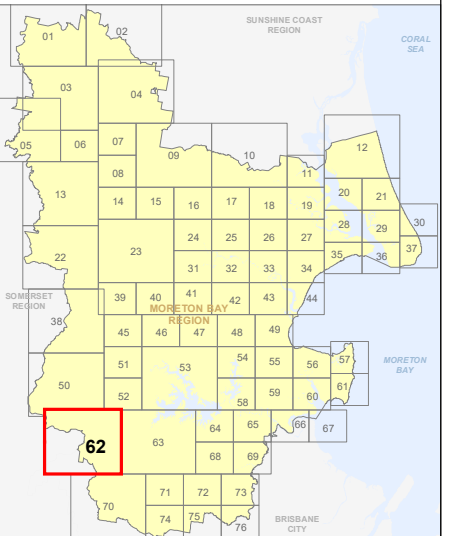
**Effective 29 January 2020**

0 400 800 1,200 Metres

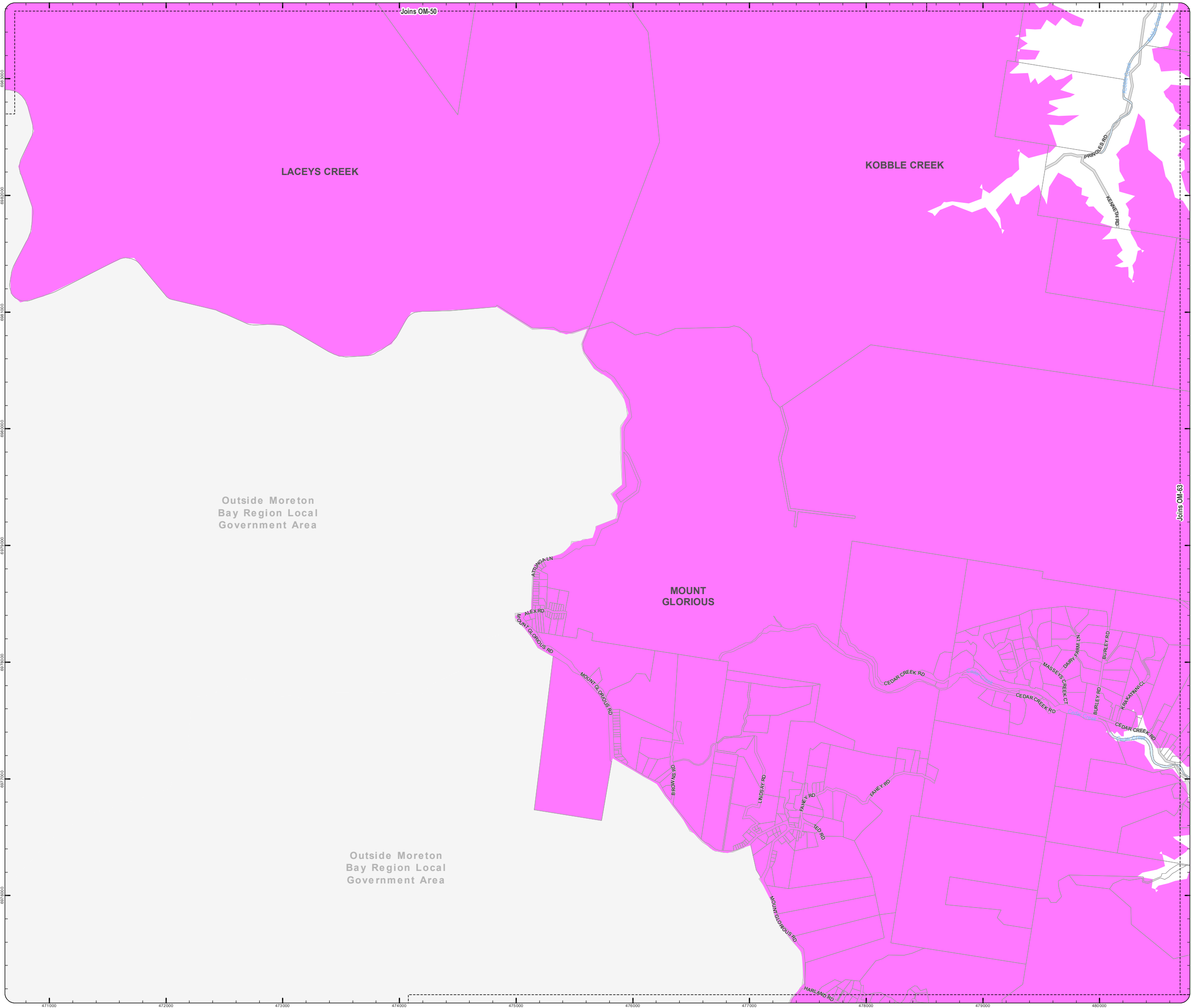
SCALE (A3): 1:30,000  
DCDB Version: November 2015  
Projection: Map Grid of Australia, Zone 56  
Horizontal Datum: Geocentric Datum of Australia 1994

**DISCLAIMER:** Some of the information shown in this document has been provided to Council from external third parties. Council makes no representation and gives no warranty about the accuracy, reliability, completeness or suitability for any particular purpose of the information. Persons should not rely on the information shown in this document to make any decision with financial or legal implications and should instead rely on their own enquiries. To the full extent that it is able to do so in law, Council disclaims all liability (including liability in negligence) for all costs, losses and damages (including indirect and consequential costs, losses and damages) caused by or arising from anyone using or relying on the information shown in this document for any purpose whatsoever. © Copyright Moreton Bay Regional Council 2019

DCDB (Version Nov 2015) is reproduced with the permission of the State of Queensland





**OM-62 SA  
Overlay Map**





Outside Moreton  
Bay Region Local  
Government Area

Outside Moreton  
Bay Region Local  
Government Area

**PLANNING SCHEME  
OVERLAY MAP - SCENIC AMENITY**

-  Property boundaries
-  Priority Development Area

- Scenic amenity**
-  Locally important
  -  Regionally significant

Please read the following notes about this map:

This overlay map only affects you if your property is in a locally important or regionally significant area, and you wish to develop (e.g. build or extend, change use, subdivide, clear native vegetation, fill or excavate).

This map shows areas having regionally significant and locally important scenic amenity value.

Regionally significant areas include land in the western part of the region above 140m AHD (AHD is Australian height datum, which is the altitude or elevation of the land).

Locally important areas include land in proximity to the foreshore at Scarborough, Redcliffe, Margate, Woody Point and Clontarf.

Inclusion on this map does not necessarily mean there are associated requirements.

Refer to the relevant zone code, local plan code and/or development codes for requirements associated with this overlay map.

For further information regarding this overlay map, please refer to the Overlay information sheet on Council's planning scheme website ([www.moretonbay.qld.gov.au/mbrplanningscheme](http://www.moretonbay.qld.gov.au/mbrplanningscheme)) or contact council on 3205 0555.

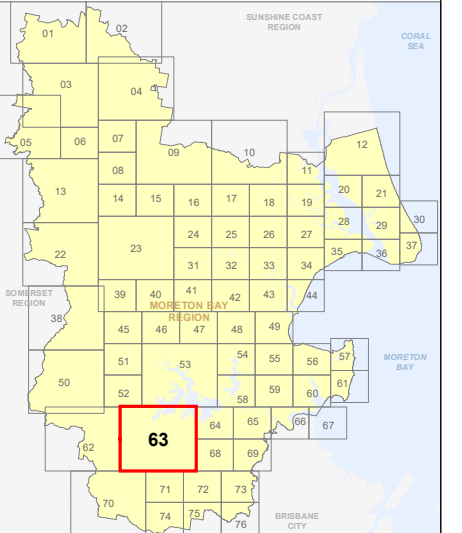
**Effective 29 January 2020**

0 400 800 1,200 Metres

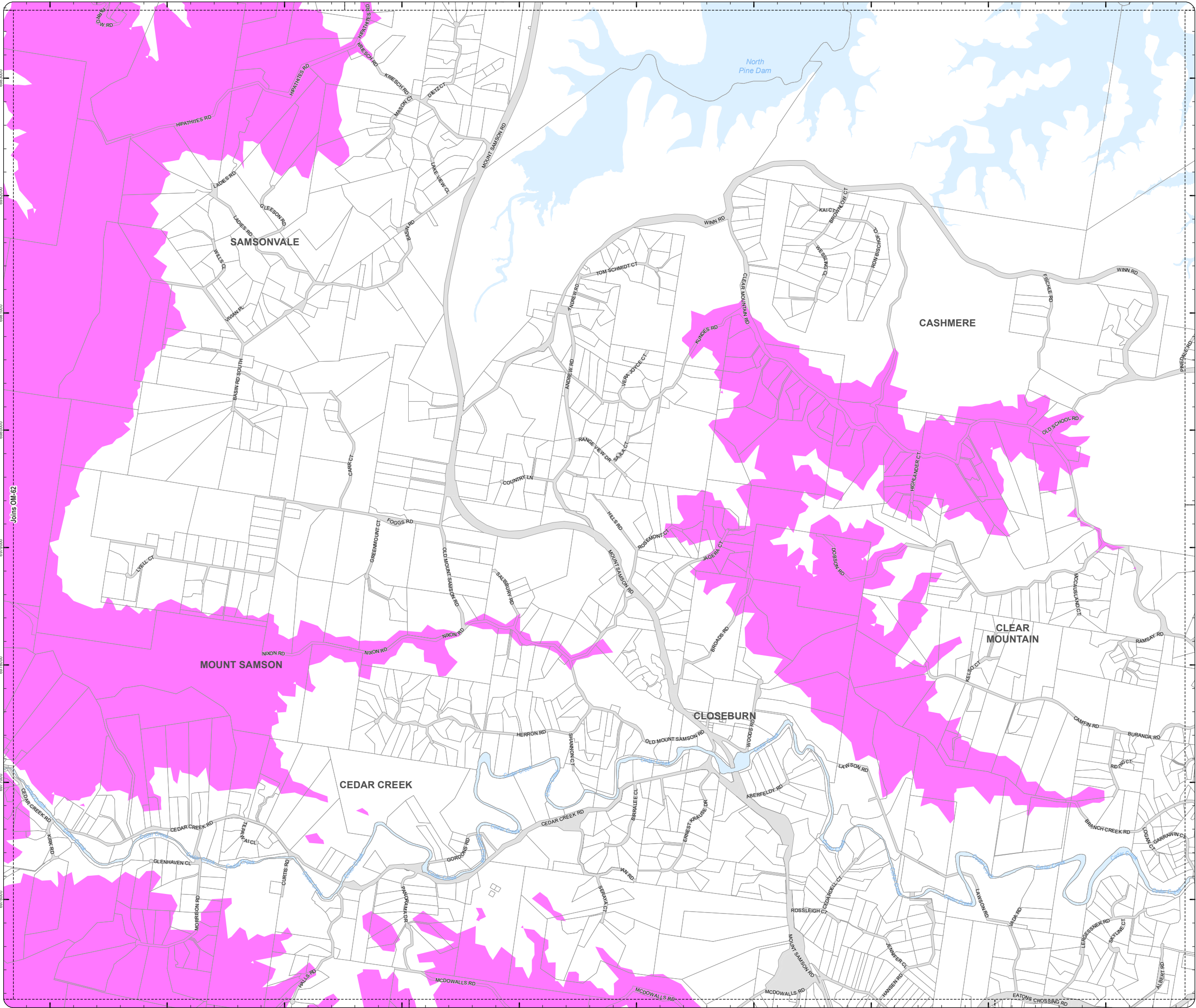
SCALE (A3): 1:30,000  
DCDB Version: November 2015  
Projection: Map Grid of Australia, Zone 56  
Horizontal Datum: Geocentric Datum of Australia 1994

**DISCLAIMER:** Some of the information shown in this document has been provided to Council from external third parties. Council makes no representation and gives no warranty about the accuracy, reliability, completeness or suitability for any particular purpose of the information. Persons should not rely on the information shown in this document to make any decision with financial or legal implications and should instead rely on their own enquiries. To the full extent that it is able to do so in law, Council disclaims all liability (including liability in negligence) for all costs, losses and damages (including indirect and consequential costs, losses and damages) caused by or arising from anyone using or relying on the information shown in this document for any purpose whatsoever. © Copyright Moreton Bay Regional Council 2019

DCDB (Version Nov 2015) is reproduced with the permission of the State of Queensland



**OM-63 SA  
Overlay Map**





**PLANNING SCHEME  
OVERLAY MAP - SCENIC AMENITY**

- Property boundaries
- Priority Development Area

- Scenic amenity**
- Locally important
  - Regionally significant

Please read the following notes about this map:

This overlay map only affects you if your property is in a locally important or regionally significant area, and you wish to develop (e.g. build or extend, change use, subdivide, clear native vegetation, fill or excavate).

This map shows areas having regionally significant and locally important scenic amenity value.

Regionally significant areas include land in the western part of the region above 140m AHD (AHD is Australian height datum, which is the altitude or elevation of the land).

Locally important areas include land in proximity to the foreshore at Scarborough, Redcliffe, Margate, Woody Point and Clontarf.

Inclusion on this map does not necessarily mean there are associated requirements.

Refer to the relevant zone code, local plan code and/or development codes for requirements associated with this overlay map.

For further information regarding this overlay map, please refer to the Overlay information sheet on Council's planning scheme website ([www.moretonbay.qld.gov.au/mbrplanningscheme](http://www.moretonbay.qld.gov.au/mbrplanningscheme)) or contact council on 3205 0555.

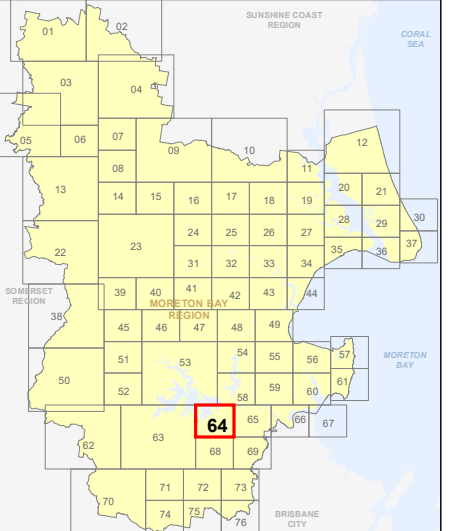
**Effective 29 January 2020**



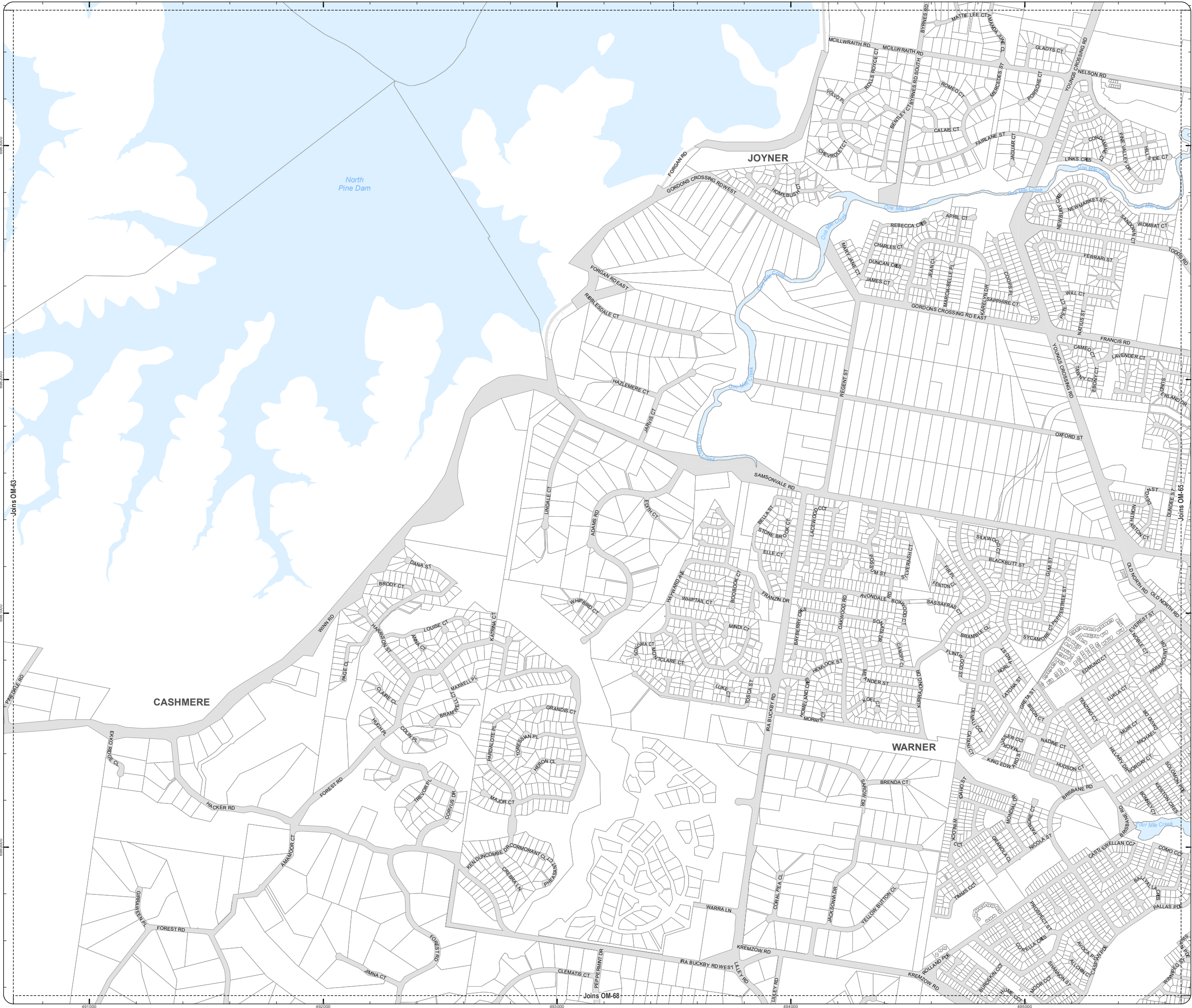
SCALE (A3): 1:15,000  
 DCDB Version: November 2015  
 Projection: Map Grid of Australia, Zone 56  
 Horizontal Datum: Geocentric Datum of Australia 1994

**DISCLAIMER:** Some of the information shown in this document has been provided to Council from external third parties. Council makes no representation and gives no warranty about the accuracy, reliability, completeness or suitability for any particular purpose of the information. Persons should not rely on the information shown in this document to make any decisions with financial or legal implications and should instead rely on their own enquiries. To the full extent that it is able to do so in law, Council disclaims all liability (including liability in negligence) for all costs, losses and damages (including indirect and consequential costs, losses and damages) caused by or arising from anyone using or relying on the information shown in this document for any purpose whatsoever. © Copyright Moreton Bay Regional Council 2019

DCDB (Version Nov 2015) is reproduced with the permission of the State of Queensland







**OM-64 SA  
Overlay Map**





**PLANNING SCHEME**  
**OVERLAY MAP - SCENIC AMENITY**

-  Property boundaries
-  Priority Development Area

- Scenic amenity**
-  **Locally important**
  -  **Regionally significant**

Please read the following notes about this map:

This overlay map only affects you if your property is in a locally important or regionally significant area, and you wish to develop (e.g. build or extend, change use, subdivide, clear native vegetation, fill or excavate).

This map shows areas having regionally significant and locally important scenic amenity value.

Regionally significant areas include land in the western part of the region above 140m AHD (AHD is Australian height datum, which is the altitude or elevation of the land).

Locally important areas include land in proximity to the foreshore at Scarborough, Redcliffe, Margate, Woody Point and Clontarf.

Inclusion on this map does not necessarily mean there are associated requirements.

Refer to the relevant zone code, local plan code and/or development codes for requirements associated with this overlay map.

For further information regarding this overlay map, please refer to the Overlay information sheet on Council's planning scheme website ([www.moretonbay.qld.gov.au/mbrplanningscheme](http://www.moretonbay.qld.gov.au/mbrplanningscheme)) or contact council on 3205 0555.

**Effective 29 January 2020**

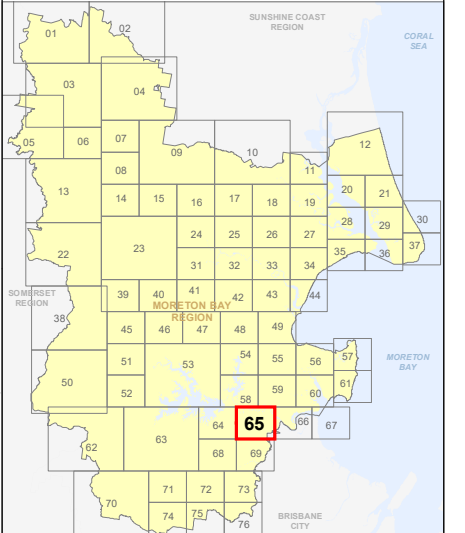
0 200 400 600 Metres

SCALE (A3): 1:15,000

DCDB Version: November 2015  
Projection: Map Grid of Australia, Zone 56  
Horizontal Datum: Geocentric Datum of Australia 1994

**DISCLAIMER:** Some of the information shown in this document has been provided to Council from external third parties. Council makes no representation and gives no warranty about the accuracy, reliability, completeness or suitability for any particular purpose of the information. Persons should not rely on the information shown in this document to make any decisions with financial or legal implications and should instead rely on their own enquiries. To the full extent that it is able to do so in law, Council disclaims all liability (including liability in negligence) for all costs, losses and damages (including indirect and consequential costs, losses and damages) caused by or arising from anyone using or relying on the information shown in this document for any purpose whatsoever. © Copyright Moreton Bay Regional Council 2019

DCDB (Version Nov 2015) is reproduced with the permission of the State of Queensland



**OM-65 SA**  
**Overlay Map**

The Mill at Moreton  
Bay PDA - Refer  
to Part 10.2





**PLANNING SCHEME  
OVERLAY MAP - SCENIC AMENITY**

- Property boundaries
- Priority Development Area

- Scenic amenity**
- Locally important
  - Regionally significant

Please read the following notes about this map:

This overlay map only affects you if your property is in a locally important or regionally significant area, and you wish to develop (e.g. build or extend, change use, subdivide, clear native vegetation, fill or excavate).

This map shows areas having regionally significant and locally important scenic amenity value.

Regionally significant areas include land in the western part of the region above 140m AHD (AHD is Australian height datum, which is the altitude or elevation of the land).

Locally important areas include land in proximity to the foreshore at Scarborough, Redcliffe, Margate, Woody Point and Clontarf.

Inclusion on this map does not necessarily mean there are associated requirements.

Refer to the relevant zone code, local plan code and/or development codes for requirements associated with this overlay map.

For further information regarding this overlay map, please refer to the Overlay information sheet on Council's planning scheme website ([www.moretonbay.qld.gov.au/mbrplanningscheme](http://www.moretonbay.qld.gov.au/mbrplanningscheme)) or contact council on 3205 0555.

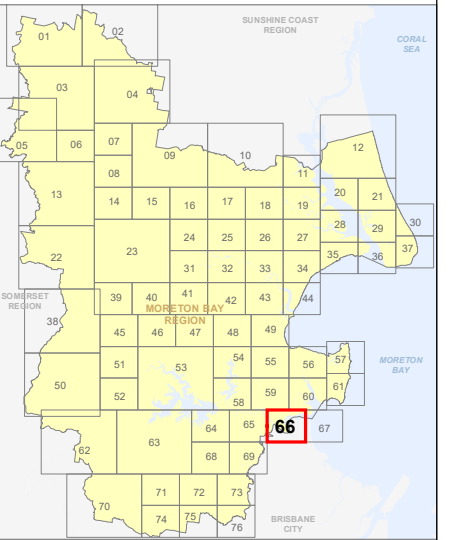
**Effective 29 January 2020**



SCALE (A3): 1:15,000  
 DCDB Version: November 2015  
 Projection: Map Grid of Australia, Zone 56  
 Horizontal Datum: Geocentric Datum of Australia 1994

**DISCLAIMER:** Some of the information shown in this document has been provided to Council from external third parties. Council makes no representation and gives no warranty about the accuracy, reliability, completeness or suitability for any particular purpose of the information. Persons should not rely on the information shown in this document to make any decision with financial or legal implications and should instead rely on their own enquiries. To the full extent that it is able to do so in law, Council disclaims all liability (including liability in negligence) for all costs, losses and damages (including indirect and consequential costs, losses and damages) caused by or arising from anyone using or relying on the information shown in this document for any purpose whatsoever. © Copyright Moreton Bay Regional Council 2019

DCDB (Version Nov 2015) is reproduced with the permission of the State of Queensland







**OM-66 SA  
Overlay Map**



Z:\Map Data\GIS\MapData\Planning\Division01\Planning Scheme\Amendments\01\_Proposed\Titled\Amendment 102\_Post Consultation and Site Approval Version 201902\_MBR\OM\_Scenic\_Amenity.mxd

**PLANNING SCHEME  
OVERLAY MAP - SCENIC AMENITY**

-  Property boundaries
-  Priority Development Area

- Scenic amenity**
-  **Locally important**
  -  **Regionally significant**

Please read the following notes about this map:

This overlay map only affects you if your property is in a locally important or regionally significant area, and you wish to develop (e.g. build or extend, change use, subdivide, clear native vegetation, fill or excavate).

This map shows areas having regionally significant and locally important scenic amenity value.

Regionally significant areas include land in the western part of the region above 140m AHD (AHD is Australian height datum, which is the altitude or elevation of the land).

Locally important areas include land in proximity to the foreshore at Scarborough, Redcliffe, Margate, Woody Point and Clontarf.

Inclusion on this map does not necessarily mean there are associated requirements.

Refer to the relevant zone code, local plan code and/or development codes for requirements associated with this overlay map.

For further information regarding this overlay map, please refer to the Overlay information sheet on Council's planning scheme website ([www.moretonbay.qld.gov.au/mbrplanningscheme](http://www.moretonbay.qld.gov.au/mbrplanningscheme)) or contact council on 3205 0555.

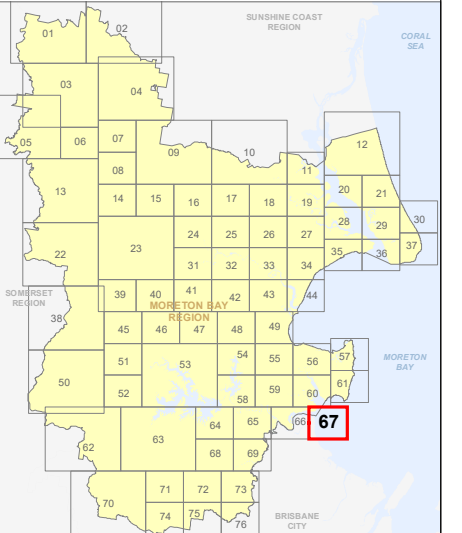
**Effective 29 January 2020**

0 200 400 600 Metres

SCALE (A3): 1:15,000  
 DCDB Version: November 2015  
 Projection: Map Grid of Australia, Zone 56  
 Horizontal Datum: Geocentric Datum of Australia 1994

**DISCLAIMER:** Some of the information shown in this document has been provided to Council from external third parties. Council makes no representation and gives no warranty about the accuracy, reliability, completeness or suitability for any particular purpose of the information. Persons should not rely on the information shown in this document to make any decision with financial or legal implications and should instead rely on their own enquiries. To the full extent that it is able to do so in law, Council disclaims all liability (including liability in negligence) for all costs, losses and damages (including indirect and consequential costs, losses and damages) caused by or arising from anyone using or relying on the information shown in this document for any purpose whatsoever. © Copyright Moreton Bay Regional Council 2019

DCDB (Version Nov 2015) is reproduced with the permission of the State of Queensland







**OM-67 SA  
Overlay Map**





**PLANNING SCHEME  
OVERLAY MAP - SCENIC AMENITY**

-  Property boundaries
-  Priority Development Area

- Scenic amenity**
-  Locally important
  -  Regionally significant

Please read the following notes about this map:

This overlay map only affects you if your property is in a locally important or regionally significant area, and you wish to develop (e.g. build or extend, change use, subdivide, clear native vegetation, fill or excavate).

This map shows areas having regionally significant and locally important scenic amenity value.

Regionally significant areas include land in the western part of the region above 140m AHD (AHD is Australian height datum, which is the altitude or elevation of the land).

Locally important areas include land in proximity to the foreshore at Scarborough, Redcliffe, Margate, Woody Point and Clontarf.

Inclusion on this map does not necessarily mean there are associated requirements.

Refer to the relevant zone code, local plan code and/or development codes for requirements associated with this overlay map.

For further information regarding this overlay map, please refer to the Overlay information sheet on Council's planning scheme website ([www.moretonbay.qld.gov.au/mbrplanningscheme](http://www.moretonbay.qld.gov.au/mbrplanningscheme)) or contact council on 3205 0555.

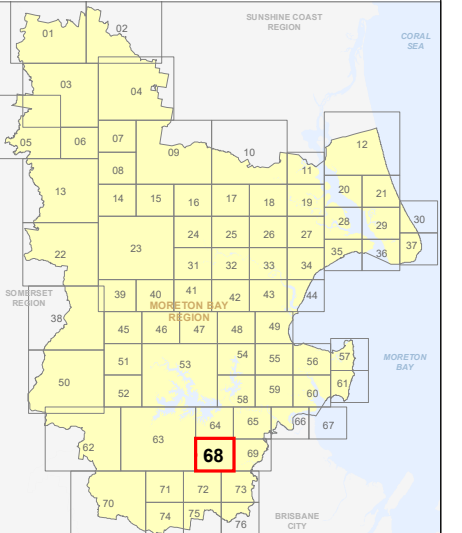
**Effective 29 January 2020**

0 200 400 600 Metres

SCALE (A3): 1:15,000  
DCDB Version: November 2015  
Projection: Map Grid of Australia, Zone 56  
Horizontal Datum: Geocentric Datum of Australia 1994

**DISCLAIMER:** Some of the information shown in this document has been provided to Council from external third parties. Council makes no representation and gives no warranty about the accuracy, reliability, completeness or suitability for any particular purpose of the information. Persons should not rely on the information shown in this document to make any decisions with financial or legal implications and should instead rely on their own enquiries. To the full extent that it is able to do so in law, Council disclaims all liability (including liability in negligence) for all costs, losses and damages (including indirect and consequential costs, losses and damages) caused by or arising from anyone using or relying on the information shown in this document for any purpose whatsoever. © Copyright Moreton Bay Regional Council 2019

DCDB (Version Nov 2015) is reproduced with the permission of the State of Queensland



**OM-68 SA  
Overlay Map**









**PLANNING SCHEME  
OVERLAY MAP - SCENIC AMENITY**

- Property boundaries
- Priority Development Area

- Scenic amenity**
- Locally important
  - Regionally significant

Please read the following notes about this map:

This overlay map only affects you if your property is in a locally important or regionally significant area, and you wish to develop (e.g. build or extend, change use, subdivide, clear native vegetation, fill or excavate).

This map shows areas having regionally significant and locally important scenic amenity value.

Regionally significant areas include land in the western part of the region above 140m AHD (AHD is Australian height datum, which is the altitude or elevation of the land).

Locally important areas include land in proximity to the foreshore at Scarborough, Redcliffe, Margate, Woody Point and Clontarf.

Inclusion on this map does not necessarily mean there are associated requirements.

Refer to the relevant zone code, local plan code and/or development codes for requirements associated with this overlay map.

For further information regarding this overlay map, please refer to the Overlay information sheet on Council's planning scheme website ([www.moretonbay.qld.gov.au/mbrplanningscheme](http://www.moretonbay.qld.gov.au/mbrplanningscheme)) or contact council on 3205 0555.

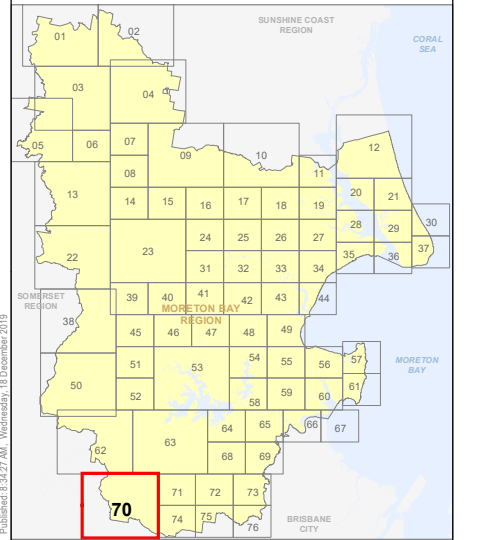
**Effective 29 January 2020**



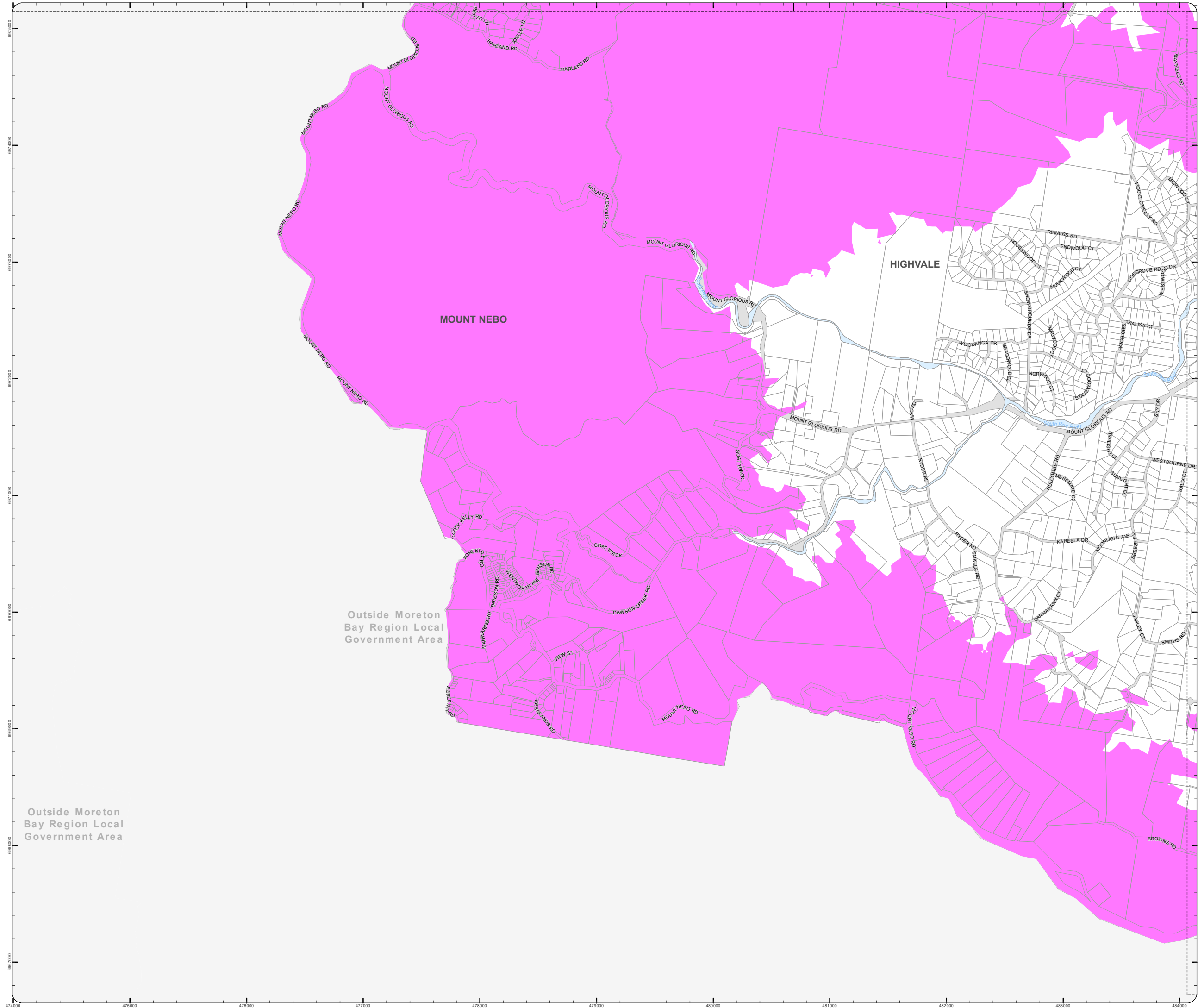
DCDB Version: November 2015  
 Projection: Map Grid of Australia, Zone 56  
 Horizontal Datum: Geocentric Datum of Australia 1994

**DISCLAIMER:** Some of the information shown in this document has been provided to Council from external third parties. Council makes no representation and gives no warranty about the accuracy, reliability, completeness or suitability for any particular purpose of the information. Persons should not rely on the information shown in this document to make any decision with financial or legal implications and should instead rely on their own enquiries. To the full extent that it is able to do so in law, Council disclaims all liability (including liability in negligence) for all costs, losses and damages (including indirect and consequential costs, losses and damages) caused by or arising from anyone using or relying on the information shown in this document for any purpose whatsoever. © Copyright Moreton Bay Regional Council 2019

DCDB (Version Nov 2015) is reproduced with the permission of the State of Queensland



**OM-70 SA  
Overlay Map**



Z:\Map Data\GIS\Map Data\Planning\Division\01 Planning Schemes\Amendments\01\_Proposed Tailored Amendment 102\_Post Consultation and Site Approval Version 201902\_MBR\DCDB\_Scenic\_Amenity.mxd





**PLANNING SCHEME  
OVERLAY MAP - SCENIC AMENITY**

- Property boundaries
- Priority Development Area

- Scenic amenity**
- Locally important
  - Regionally significant

Please read the following notes about this map:

This overlay map only affects you if your property is in a locally important or regionally significant area, and you wish to develop (e.g. build or extend, change use, subdivide, clear native vegetation, fill or excavate).

This map shows areas having regionally significant and locally important scenic amenity value.

Regionally significant areas include land in the western part of the region above 140m AHD (AHD is Australian height datum, which is the altitude or elevation of the land).

Locally important areas include land in proximity to the foreshore at Scarborough, Redcliffe, Margate, Woody Point and Clontarf.

Inclusion on this map does not necessarily mean there are associated requirements.

Refer to the relevant zone code, local plan code and/or development codes for requirements associated with this overlay map.

For further information regarding this overlay map, please refer to the Overlay information sheet on Council's planning scheme website ([www.moretonbay.qld.gov.au/mbrplanningscheme](http://www.moretonbay.qld.gov.au/mbrplanningscheme)) or contact council on 3205 0555.

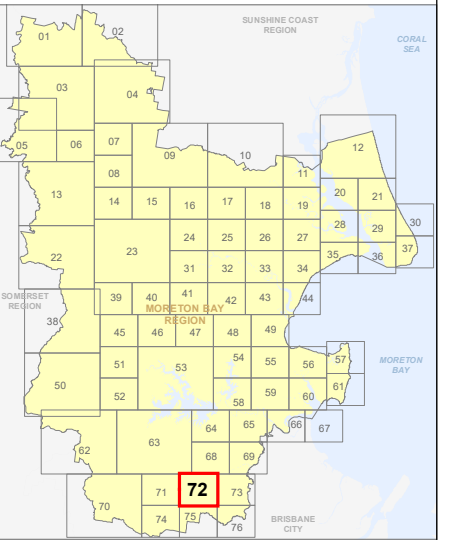
**Effective 29 January 2020**



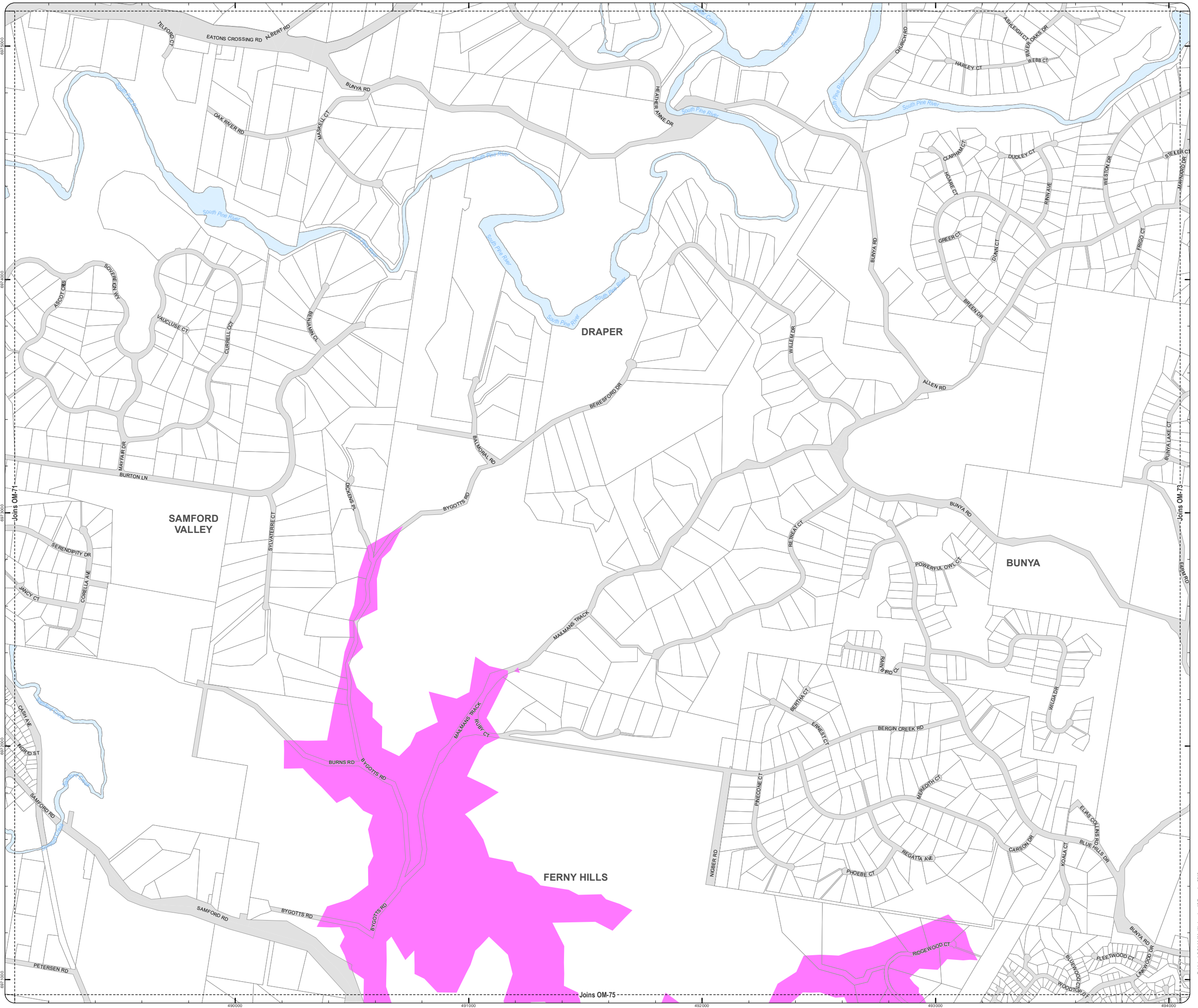
SCALE (A3): 1:15,000  
 DCDB Version: November 2015  
 Projection: Map Grid of Australia, Zone 56  
 Horizontal Datum: Geocentric Datum of Australia 1994

**DISCLAIMER:** Some of the information shown in this document has been provided to Council from external third parties. Council makes no representation and gives no warranty about the accuracy, reliability, completeness or suitability for any particular purpose of the information. Persons should not rely on the information shown in this document to make any decision with financial or legal implications and should instead rely on their own enquiries. To the full extent that it is able to do so in law, Council disclaims all liability (including liability in negligence) for all costs, losses and damages (including indirect and consequential costs, losses and damages) caused by or arising from anyone using or relying on the information shown in this document for any purpose whatsoever. © Copyright Moreton Bay Regional Council 2019

DCDB (Version Nov 2015) is reproduced with the permission of the State of Queensland







**OM-72 SA  
Overlay Map**





**PLANNING SCHEME**  
**OVERLAY MAP - SCENIC AMENITY**

-  Property boundaries
-  Priority Development Area

- Scenic amenity**
-  **Locally important**
  -  **Regionally significant**

Please read the following notes about this map:

This overlay map only affects you if your property is in a locally important or regionally significant area, and you wish to develop (e.g. build or extend, change use, subdivide, clear native vegetation, fill or excavate).

This map shows areas having regionally significant and locally important scenic amenity value.

Regionally significant areas include land in the western part of the region above 140m AHD (AHD is Australian height datum, which is the altitude or elevation of the land).

Locally important areas include land in proximity to the foreshore at Scarborough, Redcliffe, Margate, Woody Point and Clontarf.

Inclusion on this map does not necessarily mean there are associated requirements.

Refer to the relevant zone code, local plan code and/or development codes for requirements associated with this overlay map.

For further information regarding this overlay map, please refer to the Overlay information sheet on Council's planning scheme website ([www.moretonbay.qld.gov.au/mbrplanningscheme](http://www.moretonbay.qld.gov.au/mbrplanningscheme)) or contact council on 3205 0555.

**Effective 29 January 2020**

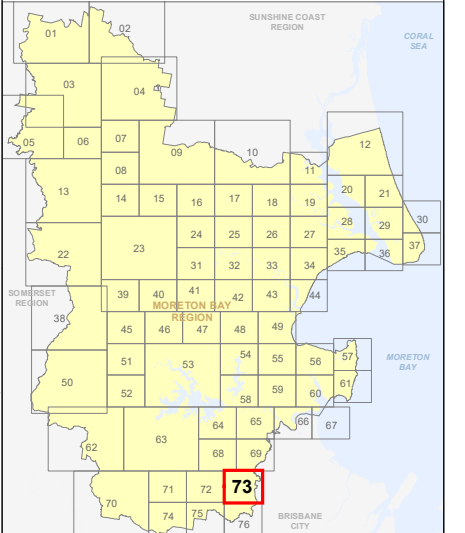
0 200 400 600 Metres

SCALE (A3): 1:15,000

DCDB Version: November 2015  
Projection: Map Grid of Australia, Zone 56  
Horizontal Datum: Geocentric Datum of Australia 1994

**DISCLAIMER:** Some of the information shown in this document has been provided to Council from external third parties. Council makes no representation and gives no warranty about the accuracy, reliability, completeness or suitability for any particular purpose of the information. Persons should not rely on the information shown in this document to make any decision with financial or legal implications and should instead rely on their own enquiries. To the full extent that it is able to do so in law, Council disclaims all liability (including liability in negligence) for all costs, losses and damages (including indirect and consequential costs, losses and damages) caused by or arising from anyone using or relying on the information shown in this document for any purpose whatsoever. © Copyright Moreton Bay Regional Council 2019

DCDB (Version Nov 2015) is reproduced with the permission of the State of Queensland



**OM-73 SA**  
**Overlay Map**





**PLANNING SCHEME  
OVERLAY MAP - SCENIC AMENITY**

- Property boundaries
- Priority Development Area

- Scenic amenity**
- Locally important
  - Regionally significant

Please read the following notes about this map:

This overlay map only affects you if your property is in a locally important or regionally significant area, and you wish to develop (e.g. build or extend, change use, subdivide, clear native vegetation, fill or excavate).

This map shows areas having regionally significant and locally important scenic amenity value.

Regionally significant areas include land in the western part of the region above 140m AHD (AHD is Australian height datum, which is the altitude or elevation of the land).

Locally important areas include land in proximity to the foreshore at Scarborough, Redcliffe, Margate, Woody Point and Clontarf.

Inclusion on this map does not necessarily mean there are associated requirements.

Refer to the relevant zone code, local plan code and/or development codes for requirements associated with this overlay map.

For further information regarding this overlay map, please refer to the Overlay information sheet on Council's planning scheme website ([www.moretonbay.qld.gov.au/mbrplanningscheme](http://www.moretonbay.qld.gov.au/mbrplanningscheme)) or contact council on 3205 0555.

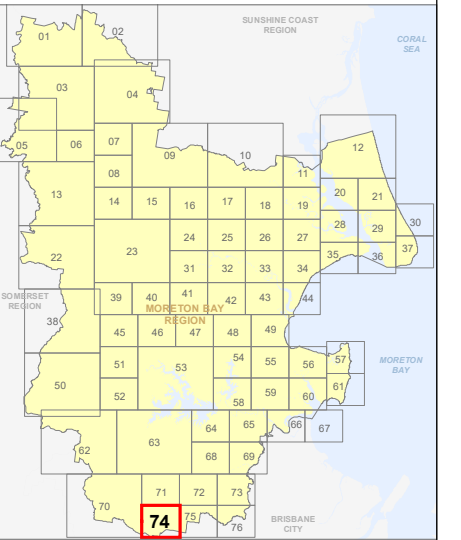
**Effective 29 JANUARY 2020**



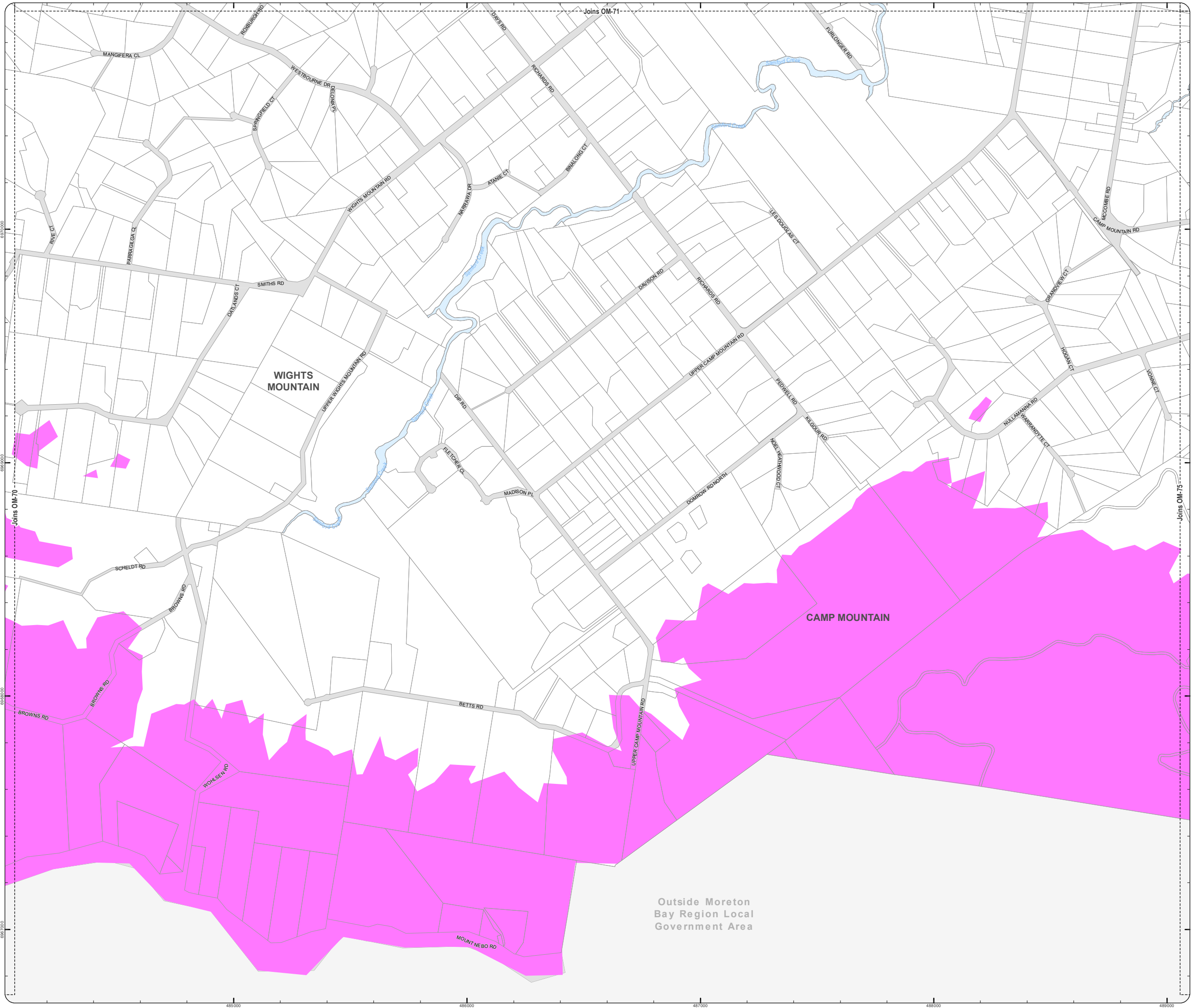
DCDB Version: November 2015  
 Projection: Map Grid of Australia, Zone 56  
 Horizontal Datum: Geocentric Datum of Australia 1994

**DISCLAIMER:** Some of the information shown in this document has been provided to Council from external third parties. Council makes no representation and gives no warranty about the accuracy, reliability, completeness or suitability for any particular purpose of the information. Persons should not rely on the information shown in this document to make any decision with financial or legal implications and should instead rely on their own enquiries. To the full extent that it is able to do so in law, Council disclaims all liability (including liability in negligence) for all costs, losses and damages (including indirect and consequential costs, losses and damages) caused by or arising from anyone using or relying on the information shown in this document for any purpose whatsoever. © Copyright Moreton Bay Regional Council 2019

DCDB (Version Nov 2015) is reproduced with the permission of the State of Queensland



**OM-74 SA  
Overlay Map**



Z:\Map Data\GIS\Map\Planning\Division\01 Planning Scheme\Amendments\01\_Proposed Tailored Amendment\102\_Post Consultation and Site Approval Version 201902\_MBR\OM-74\_Scenic\_Amenity.mxd





