

**PLANNING SCHEME  
OVERLAY MAP - ROAD HIERARCHY**

- Property boundaries
- Priority Development Area
- State-controlled roads**
  - Motorway
  - State arterial
  - State sub-arterial
- Council-controlled roads**
  - Council arterial
  - Proposed Council arterial
  - Council sub-arterial
  - Proposed Council sub-arterial
  - Council district collector
  - Proposed Council district collector
  - Council local collector
  - Proposed Council local collector

**Please read the following notes about this map:**

This map shows the hierarchy of Council and State controlled roads.

Roads not identified on this map are taken to be access streets.

This overlay map assists with interpreting tables of assessment and applying development requirements throughout the planning scheme.

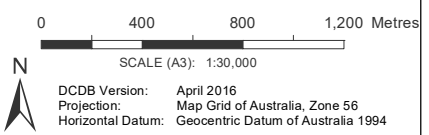
Inclusion in this map does not necessarily mean there are associated requirements.

Refer to relevant tables of assessment, zone code, local plan code and/or development codes for requirements associated with this overlay map.

Development adjacent to State-controlled roads is subject to separate requirements as may be determined by the State from time to time. Refer to the Queensland Department of Transport and Main Roads ([www.tmr.qld.gov.au](http://www.tmr.qld.gov.au))

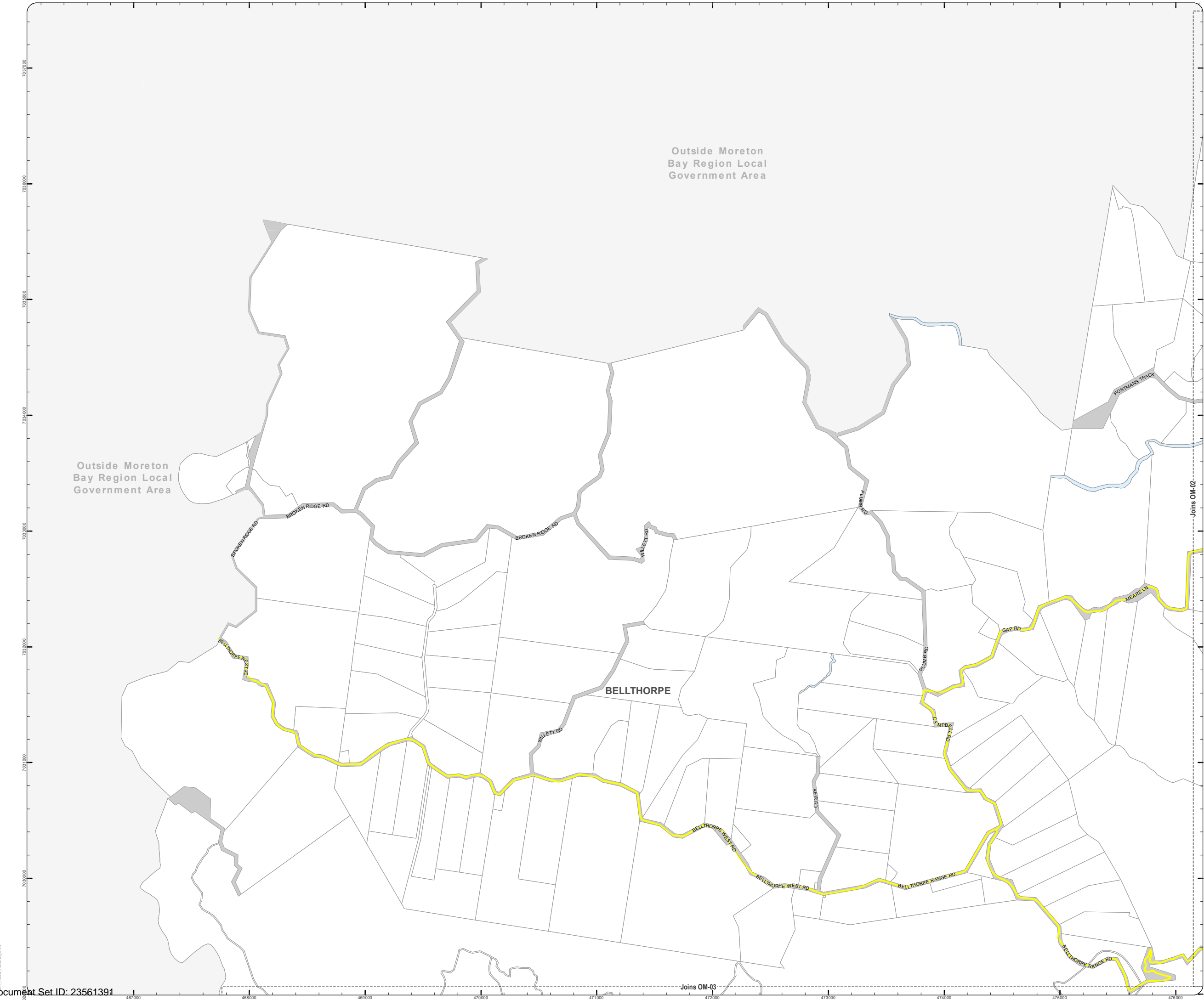
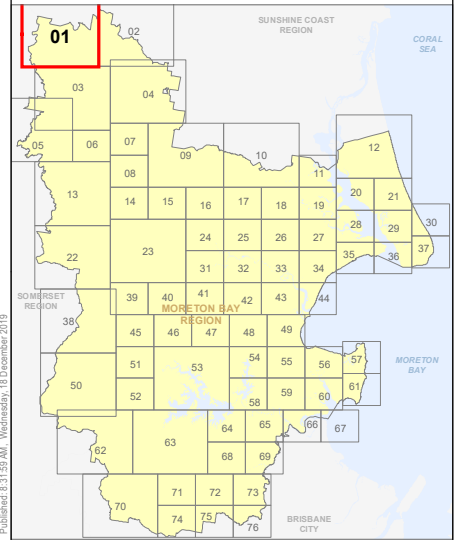
For further information regarding this overlay map, please refer to the Overlay information sheet on Council's website ([www.moretonbay.qld.gov.au/mbrplanningscheme](http://www.moretonbay.qld.gov.au/mbrplanningscheme)) or contact council on 3205 0555.

**Effective 29 January 2020**



**DISCLAIMER:** Some of the information shown in this document has been provided to Council from external third parties. Council makes no representation and gives no warranty about the accuracy, reliability, completeness or suitability for any particular purpose of the information. Persons should not rely on the information shown in this document to make any decision with financial or legal implications and should instead rely on their own enquiries. To the full extent that it is able to do so in law, Council disclaims all liability (including liability in negligence) for all costs, losses and damages (including indirect and consequential costs, losses and damages) caused by or arising from anyone using or relying on the information shown in this document for any purpose whatsoever. © Copyright Moreton Bay Regional Council 2019

DCDB (Version April 2016) is reproduced with the permission of the State of Queensland



**PLANNING SCHEME**  
**OVERLAY MAP - ROAD HIERARCHY**

- Property boundaries
- Priority Development Area
- State-controlled roads**
  - Motorway
  - State arterial
  - State sub-arterial
- Council-controlled roads**
  - Council arterial
  - Proposed Council arterial
  - Council sub-arterial
  - Proposed Council sub-arterial
  - Council district collector
  - Proposed Council district collector
  - Council local collector
  - Proposed Council local collector

**Please read the following notes about this map:**

This map shows the hierarchy of Council and State controlled roads.  
Roads not identified on this map are taken to be access streets.  
This overlay map assists with interpreting tables of assessment and applying development requirements throughout the planning scheme.  
Inclusion in this map does not necessarily mean there are associated requirements.  
Refer to relevant tables of assessment, zone code, local plan code and/or development codes for requirements associated with this overlay map.  
Development adjacent to State-controlled roads is subject to separate requirements as may be determined by the State from time to time. Refer to the Queensland Department of Transport and Main Roads ([www.tmr.qld.gov.au](http://www.tmr.qld.gov.au))  
For further information regarding this overlay map, please refer to the Overlay information sheet on Council's website ([www.moretonbay.qld.gov.au/mbrplanningscheme](http://www.moretonbay.qld.gov.au/mbrplanningscheme)) or contact council on 3205 0555.

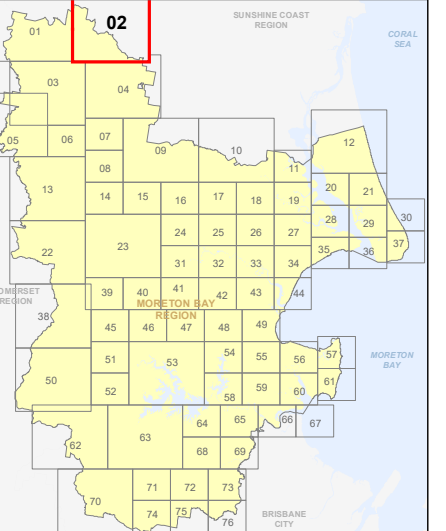
**Effective 29 January 2020**



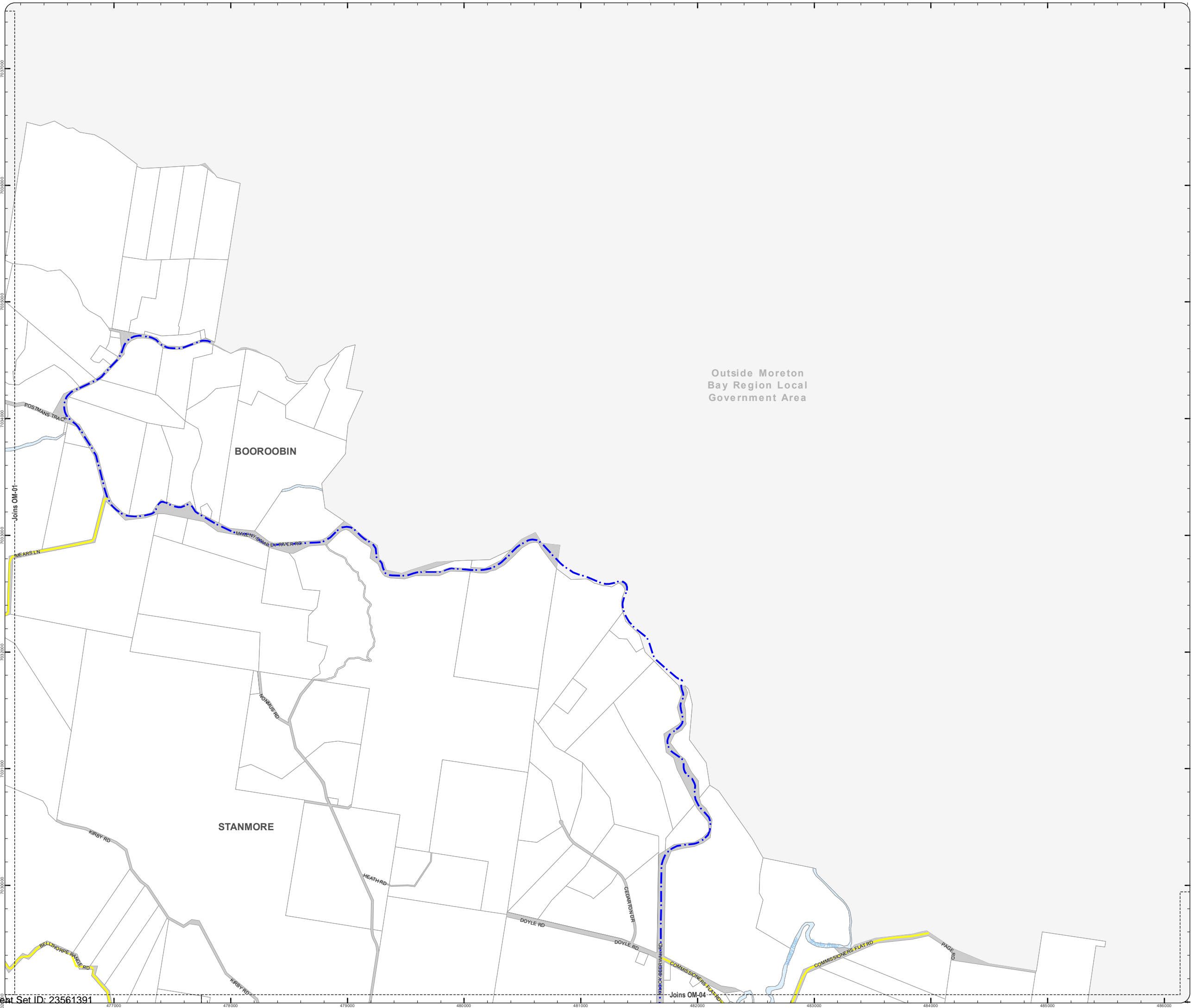
SCALE (A3): 1:30,000  
DCDB Version: April 2016  
Projection: Map Grid of Australia, Zone 56  
Horizontal Datum: Geocentric Datum of Australia 1994

**DISCLAIMER:** Some of the information shown in this document has been provided to Council from external third parties. Council makes no representation and gives no warranty about the accuracy, reliability, completeness or suitability for any particular purpose of the information. Persons should not rely on the information shown in this document to make any decision with financial or legal implications and should instead rely on their own enquiries. To the full extent that it is able to do so in law, Council disclaims all liability (including liability in negligence) for all costs, losses and damages (including indirect and consequential costs, losses and damages) caused by or arising from anyone using or relying on the information shown in this document for any purpose whatsoever.  
© Copyright Moreton Bay Regional Council 2019

DCDB (Version April 2016) is reproduced with the permission of the State of Queensland



**OM-2 RH**  
**Overlay Map**



Outside Moreton  
Bay Region Local  
Government Area

BOOROBIN

STANMORE



**PLANNING SCHEME  
OVERLAY MAP - ROAD HIERARCHY**

- Property boundaries
- Priority Development Area
- State-controlled roads**
  - Motorway
  - State arterial
  - State sub-arterial
- Council-controlled roads**
  - Council arterial
  - Proposed Council arterial
  - Council sub-arterial
  - Proposed Council sub-arterial
  - Council district collector
  - Proposed Council district collector
  - Council local collector
  - Proposed Council local collector

**Please read the following notes about this map:**

This map shows the hierarchy of Council and State controlled roads.

Roads not identified on this map are taken to be access streets.

This overlay map assists with interpreting tables of assessment and applying development requirements throughout the planning scheme.

Inclusion in this map does not necessarily mean there are associated requirements.

Refer to relevant tables of assessment, zone code, local plan code and/or development codes for requirements associated with this overlay map.

Development adjacent to State-controlled roads is subject to separate requirements as may be determined by the State from time to time. Refer to the Queensland Department of Transport and Main Roads ([www.tmr.qld.gov.au](http://www.tmr.qld.gov.au))

For further information regarding this overlay map, please refer to the Overlay information sheet on Council's website ([www.moretonbay.qld.gov.au/mbrplanningscheme](http://www.moretonbay.qld.gov.au/mbrplanningscheme)) or contact council on 3205 0555.

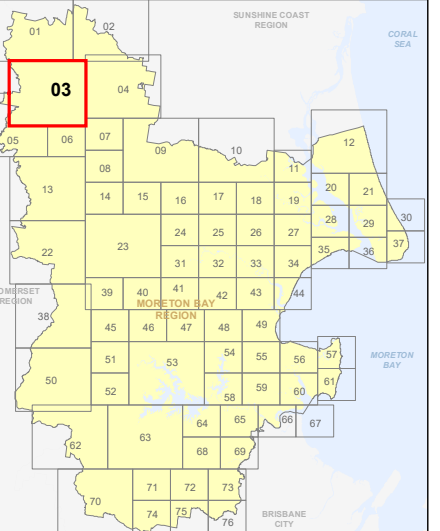
**Effective 29 January 2020**



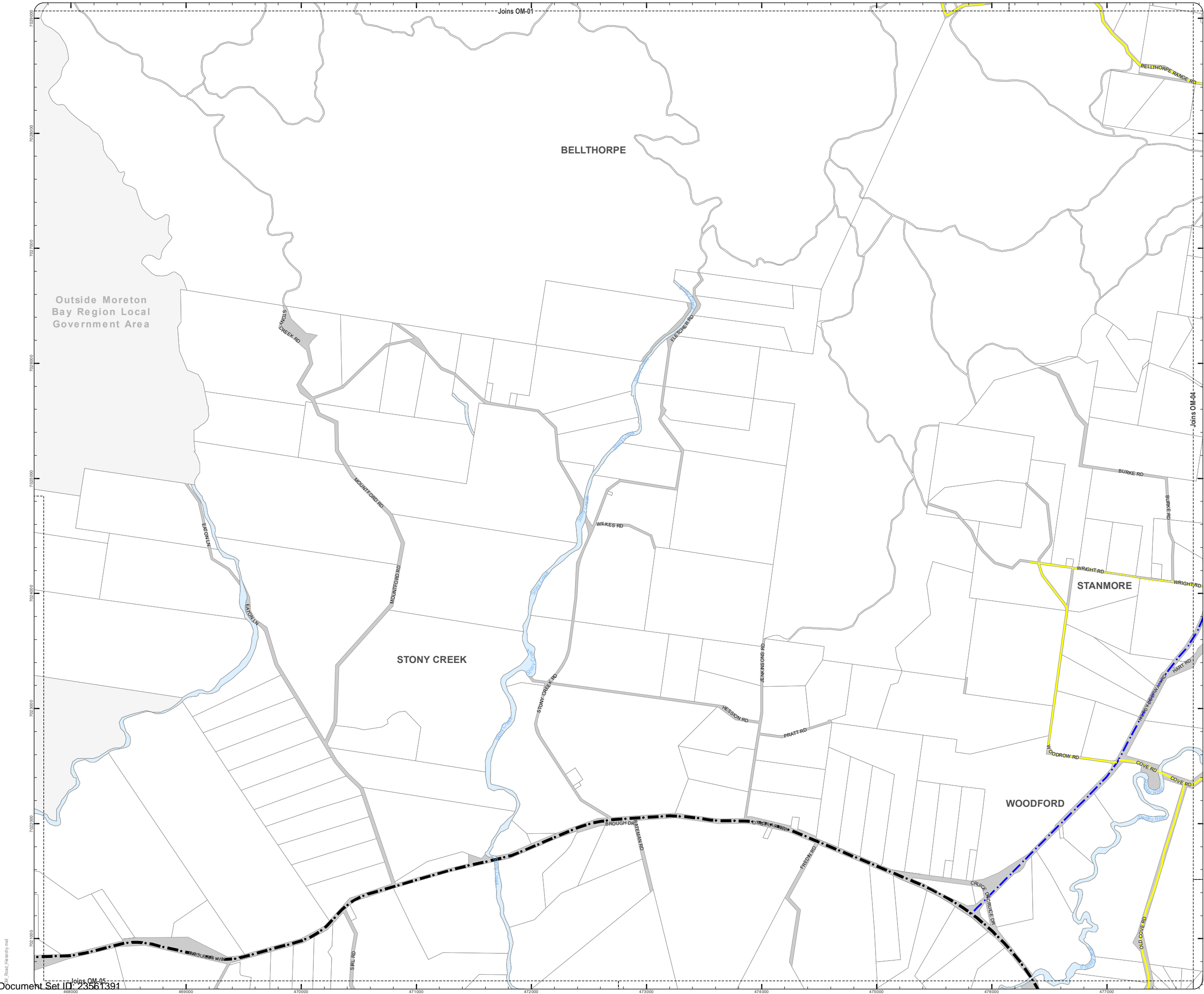
SCALE (A3): 1:30,000  
 DCDB Version: April 2016  
 Projection: Map Grid of Australia, Zone 56  
 Horizontal Datum: Geocentric Datum of Australia 1994

**DISCLAIMER:** Some of the information shown in this document has been provided to Council from external third parties. Council makes no representation and gives no warranty about the accuracy, reliability, completeness or suitability for any particular purpose of the information. Persons should not rely on the information shown in this document to make any decision with financial or legal implications and should instead rely on their own enquiries. To the full extent that it is able to do so in law, Council disclaims all liability (including liability in negligence) for all costs, losses and damages (including indirect and consequential costs, losses and damages) caused by or arising from anyone using or relying on the information shown in this document for any purpose whatsoever. © Copyright Moreton Bay Regional Council 2019

DCDB (Version April 2016) is reproduced with the permission of the State of Queensland



**OM-3 RH  
Overlay Map**



**PLANNING SCHEME  
OVERLAY MAP - ROAD HIERARCHY**

- Property boundaries
- Priority Development Area
- State-controlled roads**
  - Motorway
  - State arterial
  - State sub-arterial
- Council-controlled roads**
  - Council arterial
  - Proposed Council arterial
  - Council sub-arterial
  - Proposed Council sub-arterial
  - Council district collector
  - Proposed Council district collector
  - Council local collector
  - Proposed Council local collector

**Please read the following notes about this map:**

This map shows the hierarchy of Council and State controlled roads.

Roads not identified on this map are taken to be access streets.

This overlay map assists with interpreting tables of assessment and applying development requirements throughout the planning scheme.

Inclusion in this map does not necessarily mean there are associated requirements.

Refer to relevant tables of assessment, zone code, local plan code and/or development codes for requirements associated with this overlay map.

Development adjacent to State-controlled roads is subject to separate requirements as may be determined by the State from time to time. Refer to the Queensland Department of Transport and Main Roads ([www.tmr.qld.gov.au](http://www.tmr.qld.gov.au))

For further information regarding this overlay map, please refer to the Overlay information sheet on Council's website ([www.moretonbay.qld.gov.au/mbrplanningscheme](http://www.moretonbay.qld.gov.au/mbrplanningscheme)) or contact council on 3205 0555.

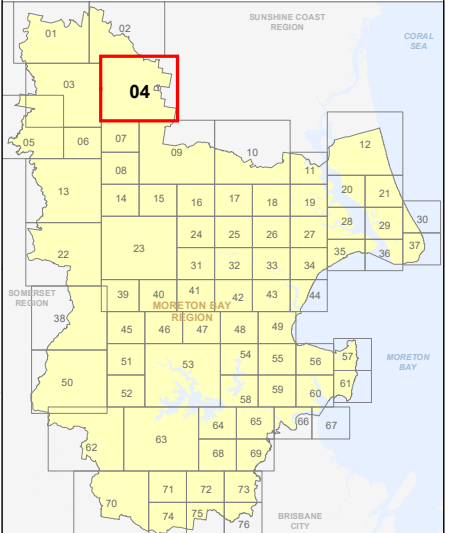
**Effective 29 January 2020**



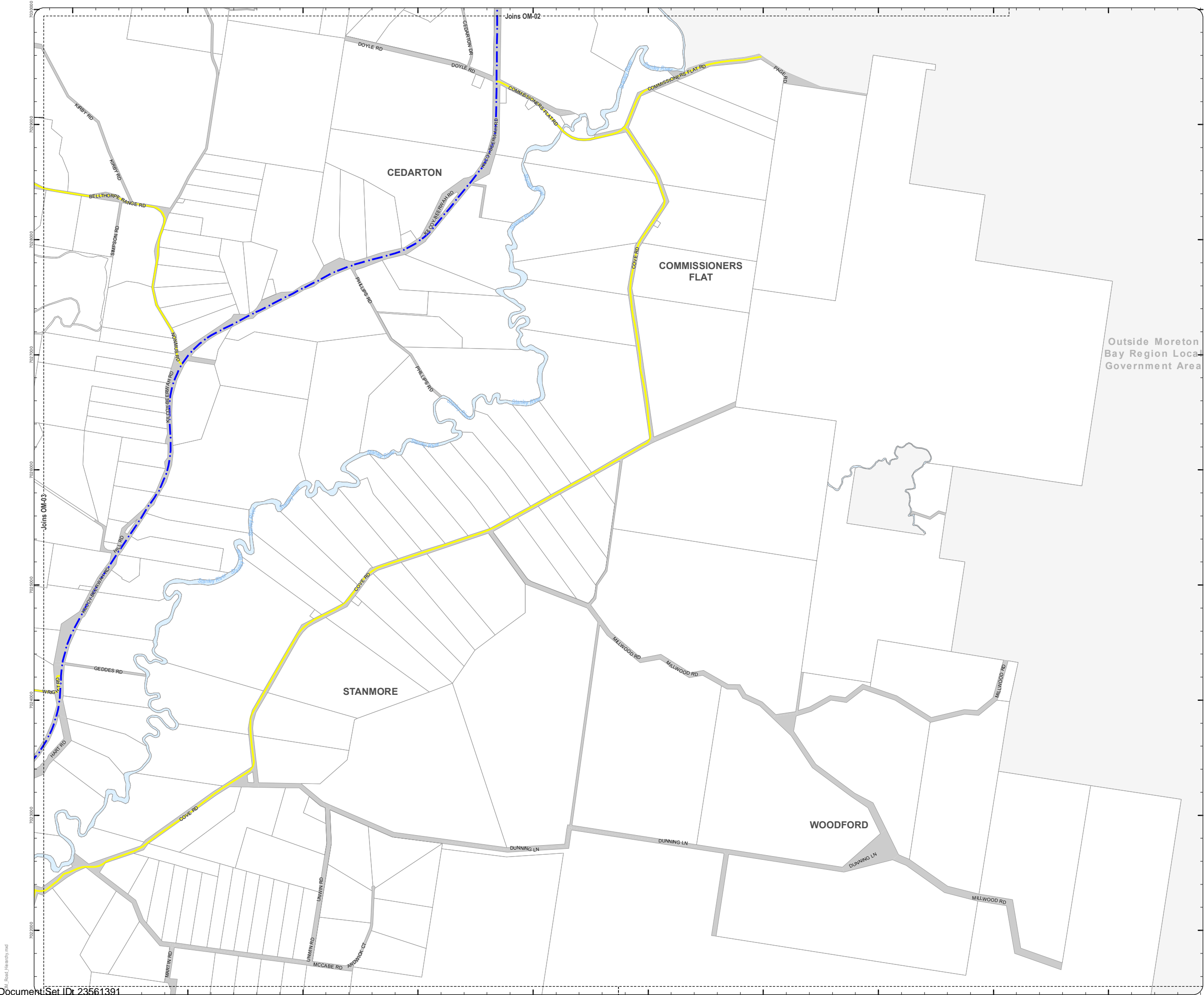
SCALE (A3): 1:30,000  
 DCDB Version: April 2016  
 Projection: Map Grid of Australia, Zone 56  
 Horizontal Datum: Geocentric Datum of Australia 1994

**DISCLAIMER:** Some of the information shown in this document has been provided to Council from external third parties. Council makes no representation and gives no warranty about the accuracy, reliability, completeness or suitability for any particular purpose of the information. Persons should not rely on the information shown in this document to make any decision with financial or legal implications and should instead rely on their own enquiries. To the full extent that it is able to do so in law, Council disclaims all liability (including liability in negligence) for all costs, losses and damages (including indirect and consequential costs, losses and damages) caused by or arising from anyone using or relying on the information shown in this document for any purpose whatsoever. © Copyright Moreton Bay Regional Council 2019

DCDB (Version April 2016) is reproduced with the permission of the State of Queensland



**OM-4 RH  
Overlay Map**



**PLANNING SCHEME  
OVERLAY MAP - ROAD HIERARCHY**

- Property boundaries
- Priority Development Area
- State-controlled roads**
  - Motorway
  - State arterial
  - State sub-arterial
- Council-controlled roads**
  - Council arterial
  - Proposed Council arterial
  - Council sub-arterial
  - Proposed Council sub-arterial
  - Council district collector
  - Proposed Council district collector
  - Council local collector
  - Proposed Council local collector

**Please read the following notes about this map:**

This map shows the hierarchy of Council and State controlled roads.

Roads not identified on this map are taken to be access streets.

This overlay map assists with interpreting tables of assessment and applying development requirements throughout the planning scheme.

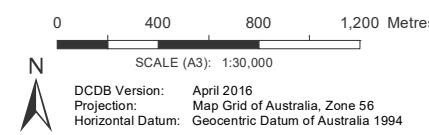
Inclusion in this map does not necessarily mean there are associated requirements.

Refer to relevant tables of assessment, zone code, local plan code and/or development codes for requirements associated with this overlay map.

Development adjacent to State-controlled roads is subject to separate requirements as may be determined by the State from time to time. Refer to the Queensland Department of Transport and Main Roads ([www.tmr.qld.gov.au](http://www.tmr.qld.gov.au))

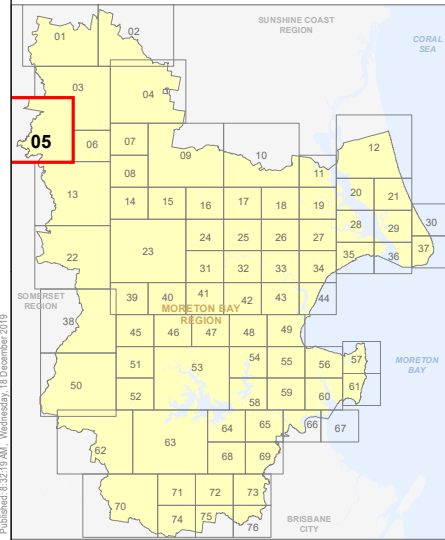
For further information regarding this overlay map, please refer to the Overlay information sheet on Council's website ([www.moretonbay.qld.gov.au/mbrplanningscheme](http://www.moretonbay.qld.gov.au/mbrplanningscheme)) or contact council on 3205 0555.

**Effective 29 January 2020**

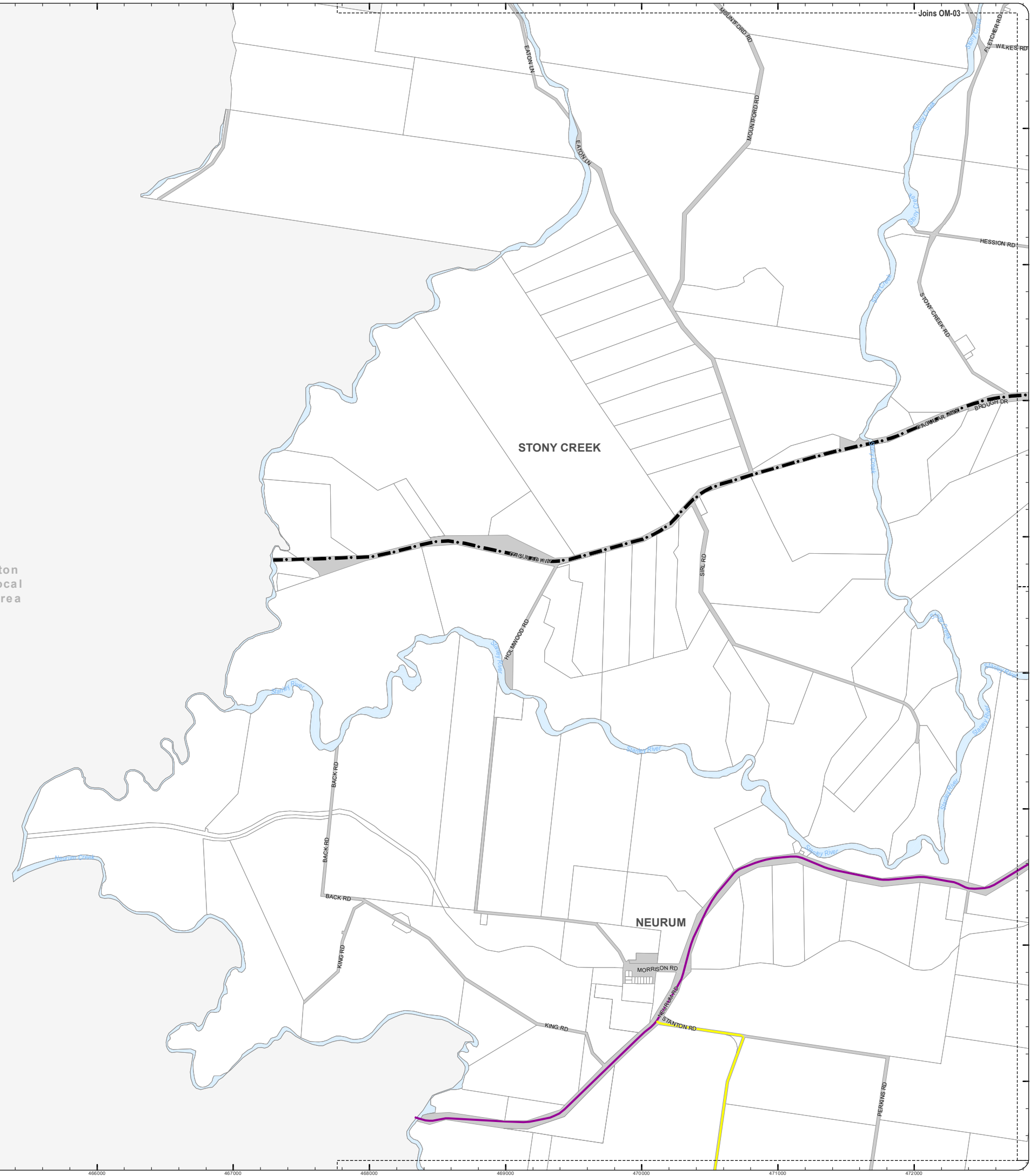


**DISCLAIMER:** Some of the information shown in this document has been provided to Council from external third parties. Council makes no representation and gives no warranty about the accuracy, reliability, completeness or suitability for any particular purpose of the information. Persons should not rely on the information shown in this document to make any decision with financial or legal implications and should instead rely on their own enquiries. To the full extent that it is able to do so in law, Council disclaims all liability (including liability in negligence) for all costs, losses and damages (including indirect and consequential costs, losses and damages) caused by or arising from anyone using or relying on the information shown in this document for any purpose whatsoever. © Copyright Moreton Bay Regional Council 2019

DCDB (Version April 2016) is reproduced with the permission of the State of Queensland



Outside Moreton  
Bay Region Local  
Government Area





### PLANNING SCHEME OVERLAY MAP - ROAD HIERARCHY

- Property boundaries
- Priority Development Area
- State-controlled roads**
  - Motorway
  - State arterial
  - State sub-arterial
- Council-controlled roads**
  - Council arterial
  - Proposed Council arterial
  - Council sub-arterial
  - Proposed Council sub-arterial
  - Council district collector
  - Proposed Council district collector
  - Council local collector
  - Proposed Council local collector

**Please read the following notes about this map:**

This map shows the hierarchy of Council and State controlled roads.

Roads not identified on this map are taken to be access streets.

This overlay map assists with interpreting tables of assessment and applying development requirements throughout the planning scheme.

Inclusion in this map does not necessarily mean there are associated requirements.

Refer to relevant tables of assessment, zone code, local plan code and/or development codes for requirements associated with this overlay map.

Development adjacent to State-controlled roads is subject to separate requirements as may be determined by the State from time to time. Refer to the Queensland Department of Transport and Main Roads ([www.tmr.qld.gov.au](http://www.tmr.qld.gov.au))

For further information regarding this overlay map, please refer to the Overlay information sheet on Council's website ([www.moretonbay.qld.gov.au/mbrplanningscheme](http://www.moretonbay.qld.gov.au/mbrplanningscheme)) or contact council on 3205 0555.

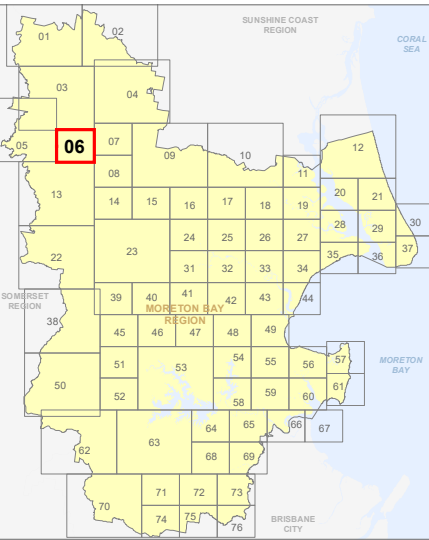
**Effective 29 January 2020**



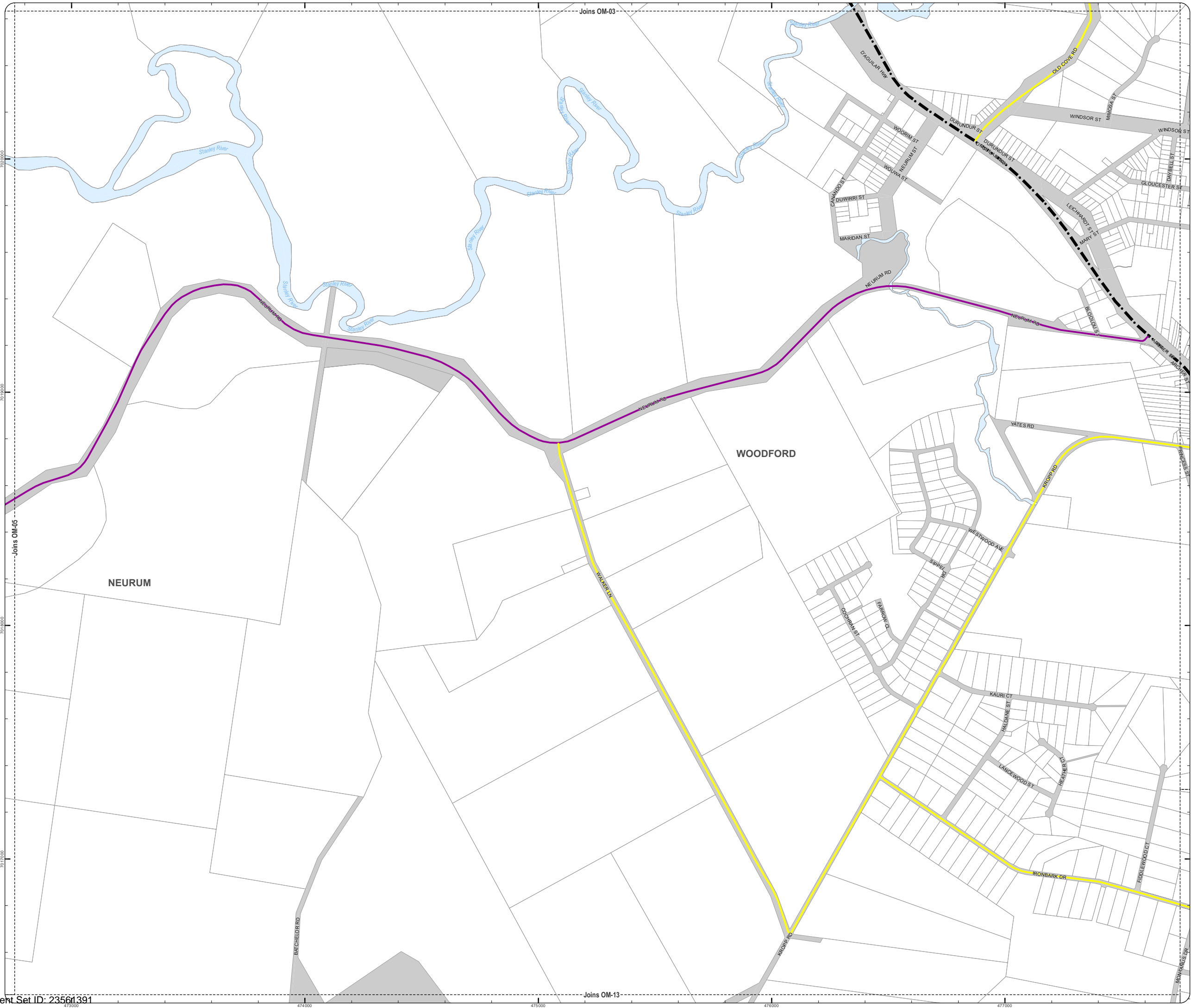
DCDB Version: April 2016  
 Projection: Map Grid of Australia, Zone 56  
 Horizontal Datum: Geocentric Datum of Australia 1994

**DISCLAIMER:** Some of the information shown in this document has been provided to Council from external third parties. Council makes no representation and gives no warranty about the accuracy, reliability, completeness or suitability for any particular purpose of the information. Persons should not rely on the information shown in this document to make any decision with financial or legal implications and should instead rely on their own enquiries. To the full extent that it is able to do so in law, Council disclaims all liability (including liability in negligence) for all costs, losses and damages (including indirect and consequential costs, losses and damages) caused by or arising from anyone using or relying on the information shown in this document for any purpose whatsoever.  
 © Copyright Moreton Bay Regional Council 2019

DCDB (Version April 2016) is reproduced with the permission of the State of Queensland



**OM-6 RH  
Overlay Map**





**PLANNING SCHEME**  
**OVERLAY MAP - ROAD HIERARCHY**

- Property boundaries
- Priority Development Area
- State-controlled roads**
  - Motorway
  - State arterial
  - State sub-arterial
- Council-controlled roads**
  - Council arterial
  - Proposed Council arterial
  - Council sub-arterial
  - Proposed Council sub-arterial
  - Council district collector
  - Proposed Council district collector
  - Council local collector
  - Proposed Council local collector

**Please read the following notes about this map:**

This map shows the hierarchy of Council and State controlled roads.

Roads not identified on this map are taken to be access streets.

This overlay map assists with interpreting tables of assessment and applying development requirements throughout the planning scheme.

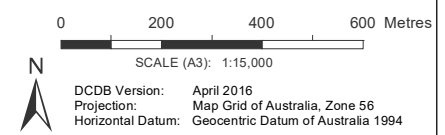
Inclusion in this map does not necessarily mean there are associated requirements.

Refer to relevant tables of assessment, zone code, local plan code and/or development codes for requirements associated with this overlay map.

Development adjacent to State-controlled roads is subject to separate requirements as may be determined by the State from time to time. Refer to the Queensland Department of Transport and Main Roads ([www.tmr.qld.gov.au](http://www.tmr.qld.gov.au))

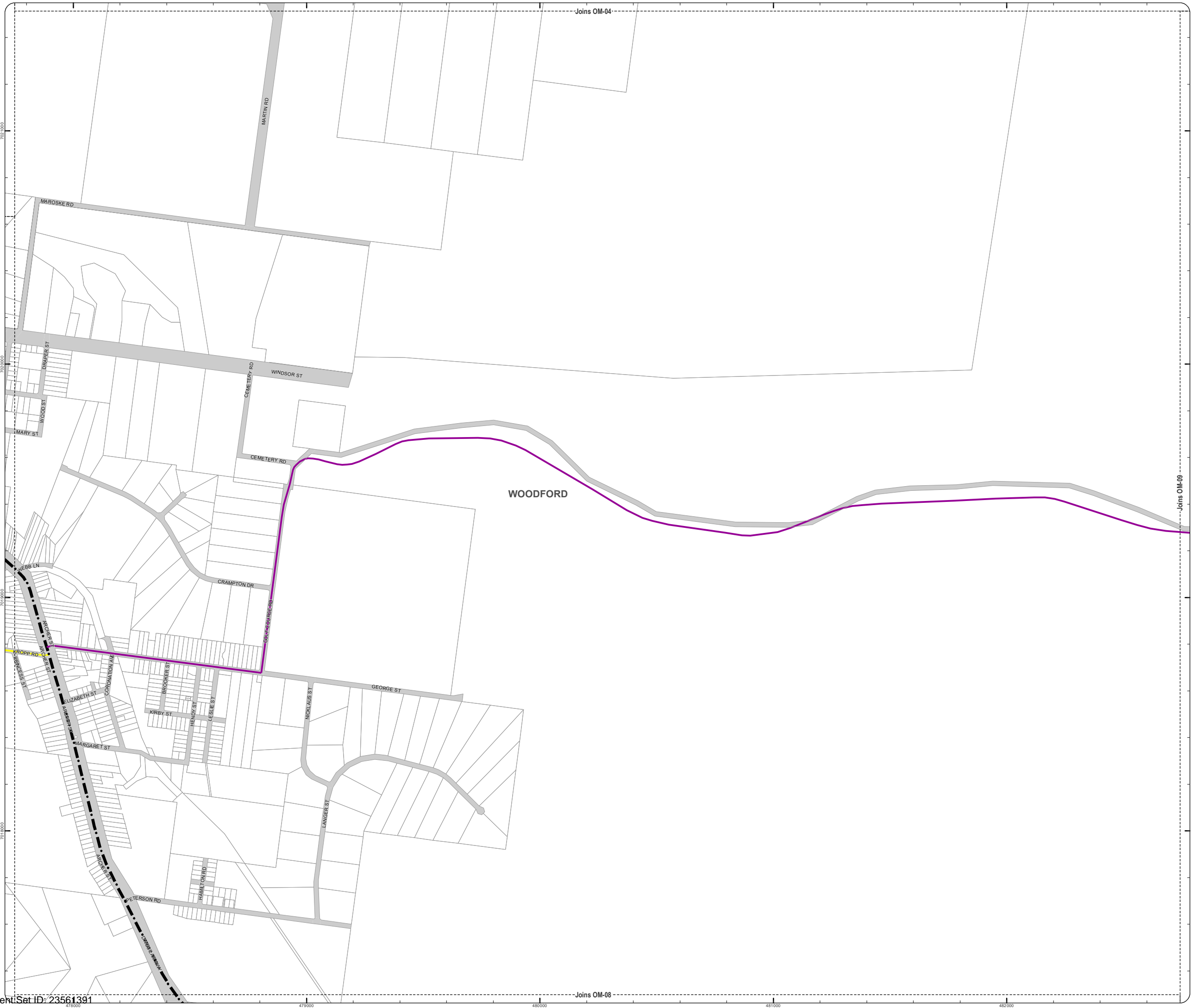
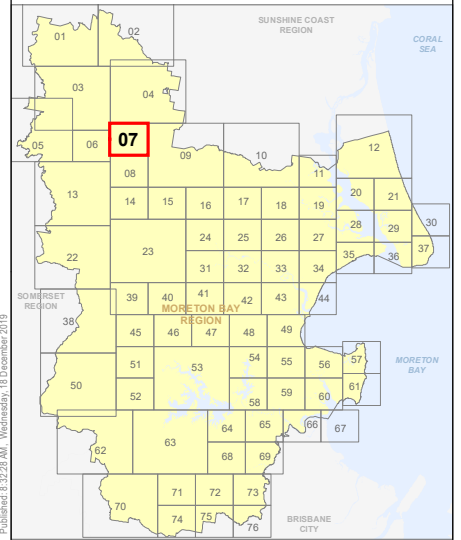
For further information regarding this overlay map, please refer to the Overlay information sheet on Council's website ([www.moretonbay.qld.gov.au/mbrplanningscheme](http://www.moretonbay.qld.gov.au/mbrplanningscheme)) or contact council on 3205 0555.

**Effective 29 January 2020**



**DISCLAIMER:** Some of the information shown in this document has been provided to Council from external third parties. Council makes no representation and gives no warranty about the accuracy, reliability, completeness or suitability for any particular purpose of the information. Persons should not rely on the information shown in this document to make any decision with financial or legal implications and should instead rely on their own enquiries. To the full extent that it is able to do so in law, Council disclaims all liability (including liability in negligence) for all costs, losses and damages (including indirect and consequential costs, losses and damages) caused by or arising from anyone using or relying on the information shown in this document for any purpose whatsoever. © Copyright Moreton Bay Regional Council 2019

DCDB (Version April 2016) is reproduced with the permission of the State of Queensland



**PLANNING SCHEME  
OVERLAY MAP - ROAD HIERARCHY**

- Property boundaries
- Priority Development Area
- State-controlled roads**
  - Motorway
  - State arterial
  - State sub-arterial
- Council-controlled roads**
  - Council arterial
  - Proposed Council arterial
  - Council sub-arterial
  - Proposed Council sub-arterial
  - Council district collector
  - Proposed Council district collector
  - Council local collector
  - Proposed Council local collector

**Please read the following notes about this map:**

This map shows the hierarchy of Council and State controlled roads.

Roads not identified on this map are taken to be access streets.

This overlay map assists with interpreting tables of assessment and applying development requirements throughout the planning scheme.

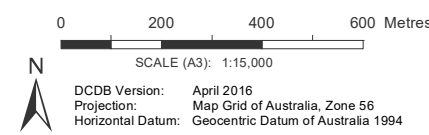
Inclusion in this map does not necessarily mean there are associated requirements.

Refer to relevant tables of assessment, zone code, local plan code and/or development codes for requirements associated with this overlay map.

Development adjacent to State-controlled roads is subject to separate requirements as may be determined by the State from time to time. Refer to the Queensland Department of Transport and Main Roads ([www.tmr.qld.gov.au](http://www.tmr.qld.gov.au))

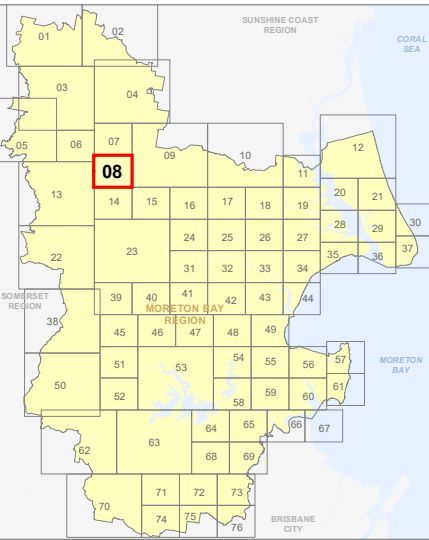
For further information regarding this overlay map, please refer to the Overlay information sheet on Council's website ([www.moretonbay.qld.gov.au/mbrplanningscheme](http://www.moretonbay.qld.gov.au/mbrplanningscheme)) or contact council on 3205 0555.

**Effective 29 January 2020**



**DISCLAIMER:** Some of the information shown in this document has been provided to Council from external third parties. Council makes no representation and gives no warranty about the accuracy, reliability, completeness or suitability for any particular purpose of the information. Persons should not rely on the information shown in this document to make any decision with financial or legal implications and should instead rely on their own enquiries. To the full extent that it is able to do so in law, Council disclaims all liability (including liability in negligence) for all costs, losses and damages (including indirect and consequential costs, losses and damages) caused by or arising from anyone using or relying on the information shown in this document for any purpose whatsoever. © Copyright Moreton Bay Regional Council 2019

DCDB (Version April 2016) is reproduced with the permission of the State of Queensland



**OM-8 RH  
Overlay Map**



**PLANNING SCHEME  
OVERLAY MAP - ROAD HIERARCHY**

- Property boundaries
- Priority Development Area
- State-controlled roads**
  - Motorway
  - State arterial
  - State sub-arterial
- Council-controlled roads**
  - Council arterial
  - Proposed Council arterial
  - Council sub-arterial
  - Proposed Council sub-arterial
  - Council district collector
  - Proposed Council district collector
  - Council local collector
  - Proposed Council local collector

**Please read the following notes about this map:**

This map shows the hierarchy of Council and State controlled roads.

Roads not identified on this map are taken to be access streets.

This overlay map assists with interpreting tables of assessment and applying development requirements throughout the planning scheme.

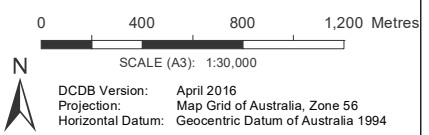
Inclusion in this map does not necessarily mean there are associated requirements.

Refer to relevant tables of assessment, zone code, local plan code and/or development codes for requirements associated with this overlay map.

Development adjacent to State-controlled roads is subject to separate requirements as may be determined by the State from time to time. Refer to the Queensland Department of Transport and Main Roads ([www.tmr.qld.gov.au](http://www.tmr.qld.gov.au))

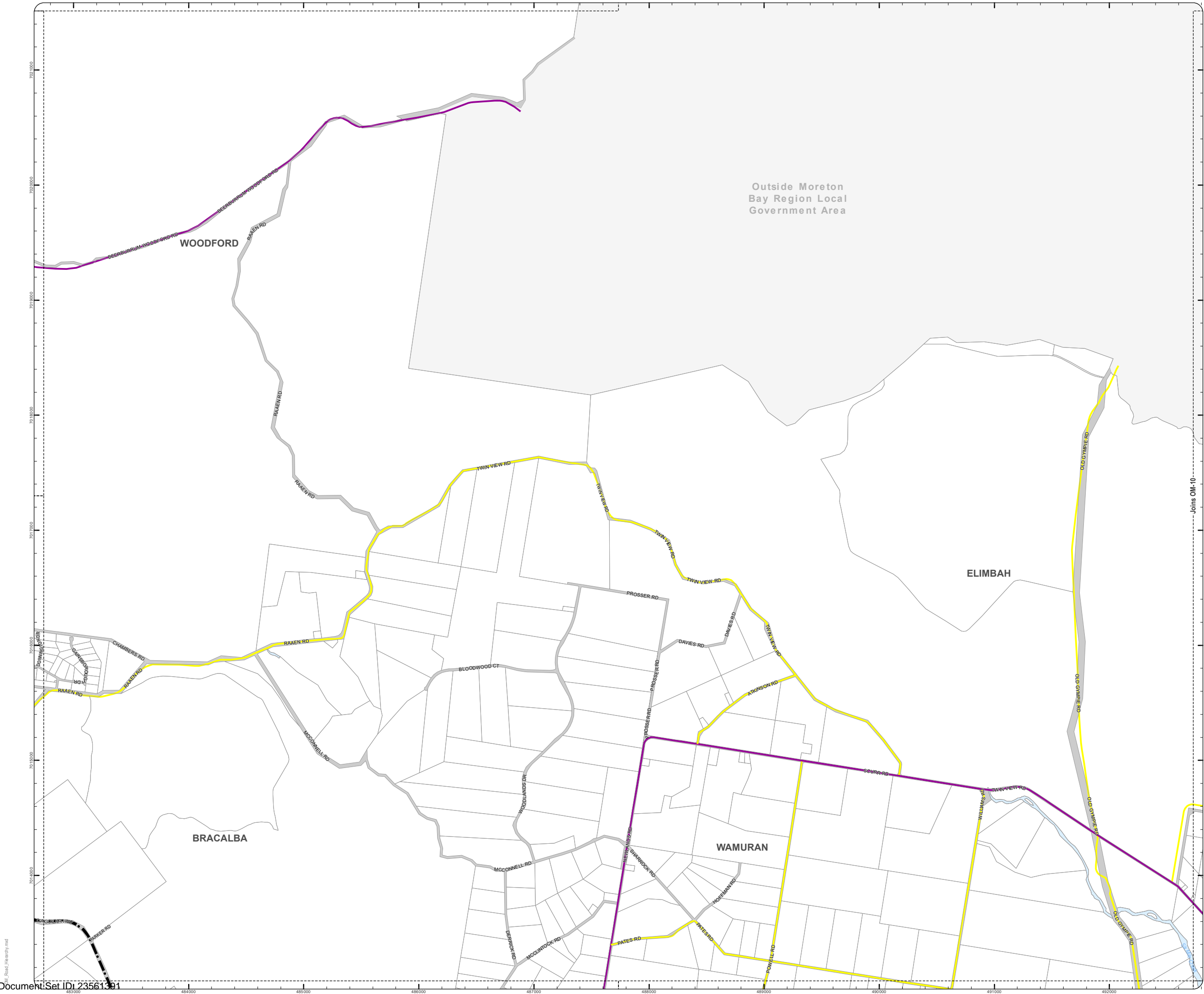
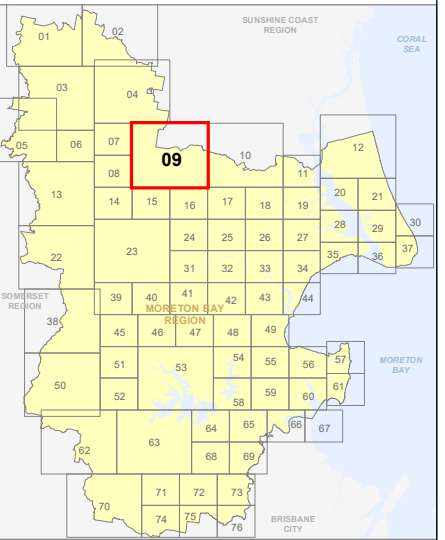
For further information regarding this overlay map, please refer to the Overlay information sheet on Council's website ([www.moretonbay.qld.gov.au/mbrplanningscheme](http://www.moretonbay.qld.gov.au/mbrplanningscheme)) or contact council on 3205 0555.

**Effective 29 January 2020**
















**DISCLAIMER:** Some of the information shown in this document has been provided to Council from external third parties. Council makes no representation and gives no warranty about the accuracy, reliability, completeness or suitability for any particular purpose of the information. Persons should not rely on the information shown in this document to make any decision with financial or legal implications and should instead rely on their own enquiries. To the full extent that it is able to do so in law, Council disclaims all liability (including liability in negligence) for all costs, losses and damages (including indirect and consequential costs, losses and damages) caused by or arising from anyone using or relying on the information shown in this document for any purpose whatsoever. © Copyright Moreton Bay Regional Council 2019

DCDB (Version April 2016) is reproduced with the permission of the State of Queensland





**PLANNING SCHEME  
OVERLAY MAP - ROAD HIERARCHY**

-  Property boundaries
-  Priority Development Area
- State-controlled roads**
-  Motorway
-  State arterial
-  State sub-arterial
- Council-controlled roads**
-  Council arterial
-  Proposed Council arterial
-  Council sub-arterial
-  Proposed Council sub-arterial
-  Council district collector
-  Proposed Council district collector
-  Council local collector
-  Proposed Council local collector

**Please read the following notes about this map:**

This map shows the hierarchy of Council and State controlled roads.

Roads not identified on this map are taken to be access streets.

This overlay map assists with interpreting tables of assessment and applying development requirements throughout the planning scheme.

Inclusion in this map does not necessarily mean there are associated requirements.

Refer to relevant tables of assessment, zone code, local plan code and/or development codes for requirements associated with this overlay map.

Development adjacent to State-controlled roads is subject to separate requirements as may be determined by the State from time to time. Refer to the Queensland Department of Transport and Main Roads ([www.tmr.qld.gov.au](http://www.tmr.qld.gov.au))

For further information regarding this overlay map, please refer to the Overlay information sheet on Council's website ([www.moretonbay.qld.gov.au/mbrplanningscheme](http://www.moretonbay.qld.gov.au/mbrplanningscheme)) or contact council on 3205 0555.

**Effective 29 January 2020**

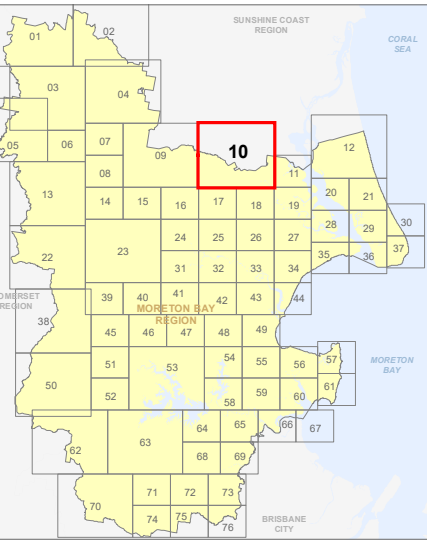
0 400 800 1,200 Metres

SCALE (A3): 1:30,000

DCDB Version: April 2016  
Projection: Map Grid of Australia, Zone 56  
Horizontal Datum: Geocentric Datum of Australia 1994

**DISCLAIMER:** Some of the information shown in this document has been provided to Council from external third parties. Council makes no representation and gives no warranty about the accuracy, reliability, completeness or suitability for any particular purpose of the information. Persons should not rely on the information shown in this document to make any decision with financial or legal implications and should instead rely on their own enquiries. To the full extent that it is able to do so in law, Council disclaims all liability (including liability in negligence) for all costs, losses and damages (including indirect and consequential costs, losses and damages) caused by or arising from anyone using or relying on the information shown in this document for any purpose whatsoever. © Copyright Moreton Bay Regional Council 2019

DCDB (Version April 2016) is reproduced with the permission of the State of Queensland



**OM-10 RH  
Overlay Map**

Outside Moreton  
Bay Region Local  
Government Area

ELIMBAH



**PLANNING SCHEME  
OVERLAY MAP - ROAD HIERARCHY**

- Property boundaries
- Priority Development Area
- State-controlled roads**
  - Motorway
  - State arterial
  - State sub-arterial
- Council-controlled roads**
  - Council arterial
  - Proposed Council arterial
  - Council sub-arterial
  - Proposed Council sub-arterial
  - Council district collector
  - Proposed Council district collector
  - Council local collector
  - Proposed Council local collector

**Please read the following notes about this map:**

This map shows the hierarchy of Council and State controlled roads.

Roads not identified on this map are taken to be access streets.

This overlay map assists with interpreting tables of assessment and applying development requirements throughout the planning scheme.

Inclusion in this map does not necessarily mean there are associated requirements.

Refer to relevant tables of assessment, zone code, local plan code and/or development codes for requirements associated with this overlay map.

Development adjacent to State-controlled roads is subject to separate requirements as may be determined by the State from time to time. Refer to the Queensland Department of Transport and Main Roads ([www.tmr.qld.gov.au](http://www.tmr.qld.gov.au))

For further information regarding this overlay map, please refer to the Overlay information sheet on Council's website ([www.moretonbay.qld.gov.au/mbrplanningscheme](http://www.moretonbay.qld.gov.au/mbrplanningscheme)) or contact council on 3205 0555.

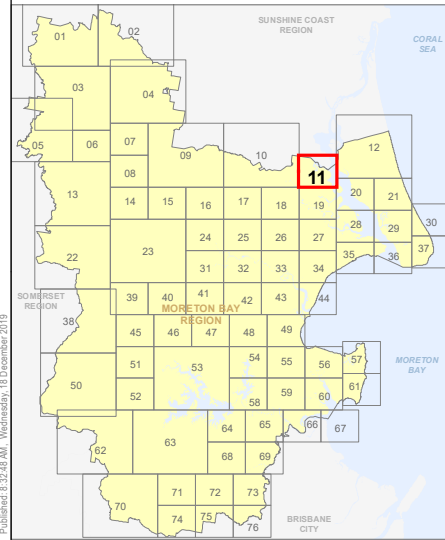
**Effective 29 January 2020**

SCALE (A3): 1:15,000

DCDB Version: April 2016  
Projection: Map Grid of Australia, Zone 56  
Horizontal Datum: Geocentric Datum of Australia 1994

**DISCLAIMER:** Some of the information shown in this document has been provided to Council from external third parties. Council makes no representation and gives no warranty about the accuracy, reliability, completeness or suitability for any particular purpose of the information. Persons should not rely on the information shown in this document to make any decision with financial or legal implications and should instead rely on their own enquiries. To the full extent that it is able to do so in law, Council disclaims all liability (including liability in negligence) for all costs, losses and damages (including indirect and consequential costs, losses and damages) caused by or arising from anyone using or relying on the information shown in this document for any purpose whatsoever. © Copyright Moreton Bay Regional Council 2019














DCDB (Version April 2016) is reproduced with the permission of the State of Queensland



**OM-11 RH  
Overlay Map**



**PLANNING SCHEME**  
**OVERLAY MAP - ROAD HIERARCHY**

-  Property boundaries
-  Priority Development Area
- State-controlled roads**
-  Motorway
-  State arterial
-  State sub-arterial
- Council-controlled roads**
-  Council arterial
-  Proposed Council arterial
-  Council sub-arterial
-  Proposed Council sub-arterial
-  Council district collector
-  Proposed Council district collector
-  Council local collector
-  Proposed Council local collector

**Please read the following notes about this map:**

This map shows the hierarchy of Council and State controlled roads.

Roads not identified on this map are taken to be access streets.

This overlay map assists with interpreting tables of assessment and applying development requirements throughout the planning scheme.

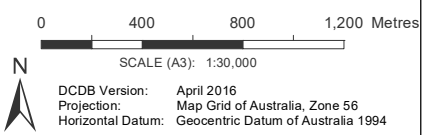
Inclusion in this map does not necessarily mean there are associated requirements.

Refer to relevant tables of assessment, zone code, local plan code and/or development codes for requirements associated with this overlay map.

Development adjacent to State-controlled roads is subject to separate requirements as may be determined by the State from time to time. Refer to the Queensland Department of Transport and Main Roads ([www.tmr.qld.gov.au](http://www.tmr.qld.gov.au))

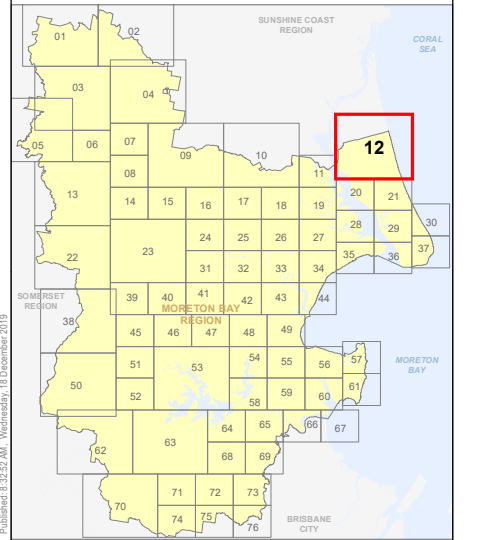
For further information regarding this overlay map, please refer to the Overlay information sheet on Council's website ([www.moretonbay.qld.gov.au/mbrplanningscheme](http://www.moretonbay.qld.gov.au/mbrplanningscheme)) or contact council on 3205 0555.

**Effective 29 January 2020**



**DISCLAIMER:** Some of the information shown in this document has been provided to Council from external third parties. Council makes no representation and gives no warranty about the accuracy, reliability, completeness or suitability for any particular purpose of the information. Persons should not rely on the information shown in this document to make any decision with financial or legal implications and should instead rely on their own enquiries. To the full extent that it is able to do so in law, Council disclaims all liability (including liability in negligence) for all costs, losses and damages (including indirect and consequential costs, losses and damages) caused by or arising from anyone using or relying on the information shown in this document for any purpose whatsoever. © Copyright Moreton Bay Regional Council 2019

DCDB (Version April 2016) is reproduced with the permission of the State of Queensland



**PLANNING SCHEME  
OVERLAY MAP - ROAD HIERARCHY**

- Property boundaries
- Priority Development Area
- State-controlled roads**
  - Motorway
  - State arterial
  - State sub-arterial
- Council-controlled roads**
  - Council arterial
  - Proposed Council arterial
  - Council sub-arterial
  - Proposed Council sub-arterial
  - Council district collector
  - Proposed Council district collector
  - Council local collector
  - Proposed Council local collector

**Please read the following notes about this map:**

This map shows the hierarchy of Council and State controlled roads.

Roads not identified on this map are taken to be access streets.

This overlay map assists with interpreting tables of assessment and applying development requirements throughout the planning scheme.

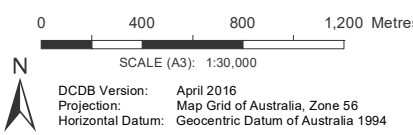
Inclusion in this map does not necessarily mean there are associated requirements.

Refer to relevant tables of assessment, zone code, local plan code and/or development codes for requirements associated with this overlay map.

Development adjacent to State-controlled roads is subject to separate requirements as may be determined by the State from time to time. Refer to the Queensland Department of Transport and Main Roads ([www.tmr.qld.gov.au](http://www.tmr.qld.gov.au))

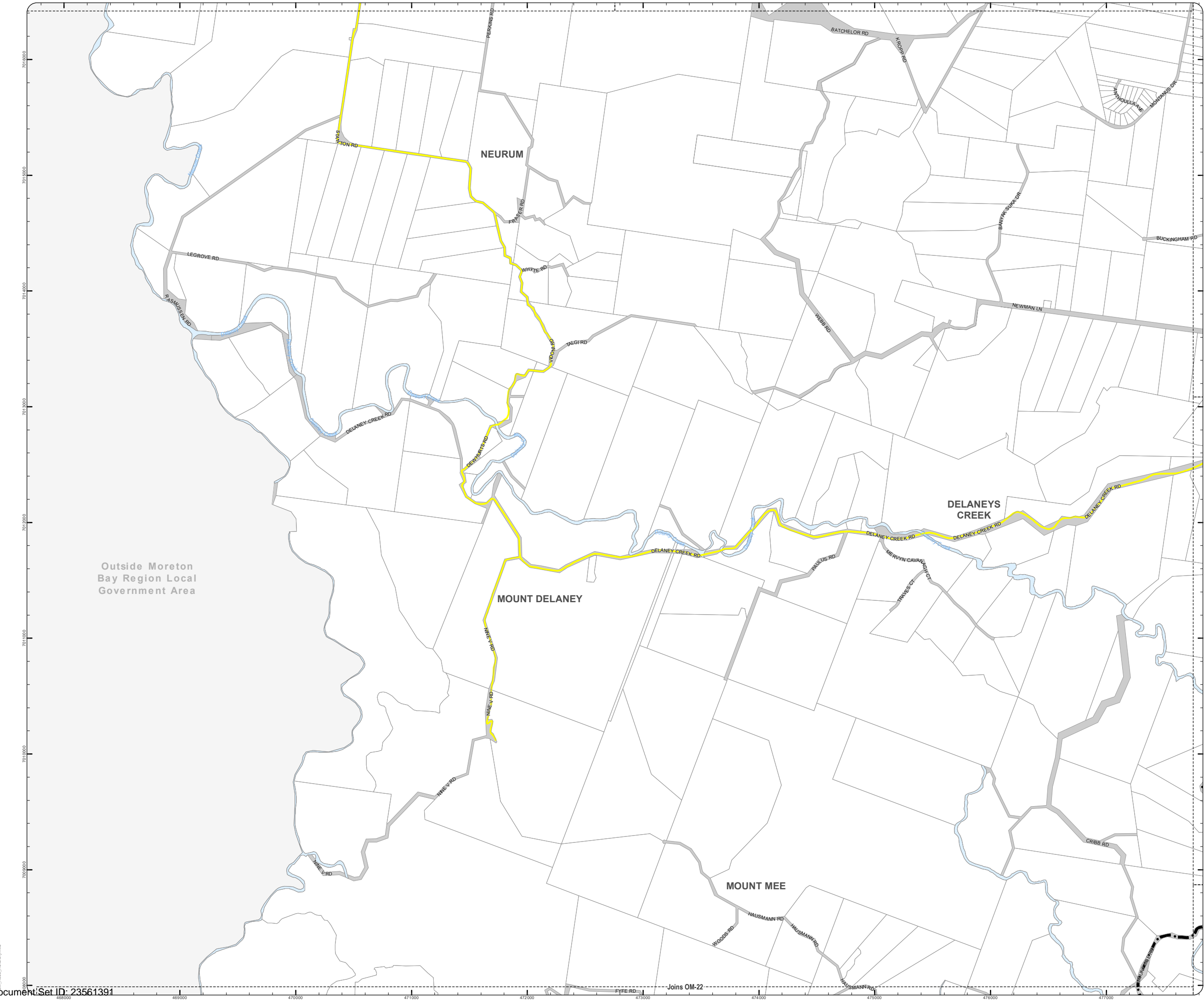
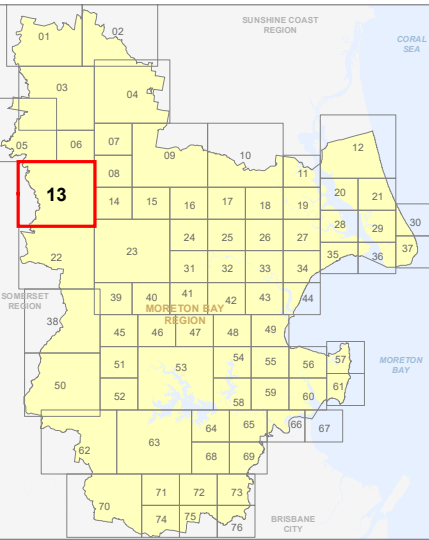
For further information regarding this overlay map, please refer to the Overlay information sheet on Council's website ([www.moretonbay.qld.gov.au/mbrplanningscheme](http://www.moretonbay.qld.gov.au/mbrplanningscheme)) or contact council on 3205 0555.

**Effective 29 January 2020**



**DISCLAIMER:** Some of the information shown in this document has been provided to Council from external third parties. Council makes no representation and gives no warranty about the accuracy, reliability, completeness or suitability for any particular purpose of the information. Persons should not rely on the information shown in this document to make any decision with financial or legal implications and should instead rely on their own enquiries. To the full extent that it is able to do so in law, Council disclaims all liability (including liability in negligence) for all costs, losses and damages (including indirect and consequential costs, losses and damages) caused by or arising from anyone using or relying on the information shown in this document for any purpose whatsoever. © Copyright Moreton Bay Regional Council 2019

DCDB (Version April 2016) is reproduced with the permission of the State of Queensland



**PLANNING SCHEME  
OVERLAY MAP - ROAD HIERARCHY**

- Property boundaries
- Priority Development Area
- State-controlled roads**
  - Motorway
  - State arterial
  - State sub-arterial
- Council-controlled roads**
  - Council arterial
  - Proposed Council arterial
  - Council sub-arterial
  - Proposed Council sub-arterial
  - Council district collector
  - Proposed Council district collector
  - Council local collector
  - Proposed Council local collector

**Please read the following notes about this map:**

This map shows the hierarchy of Council and State controlled roads.

Roads not identified on this map are taken to be access streets.

This overlay map assists with interpreting tables of assessment and applying development requirements throughout the planning scheme.

Inclusion in this map does not necessarily mean there are associated requirements.

Refer to relevant tables of assessment, zone code, local plan code and/or development codes for requirements associated with this overlay map.

Development adjacent to State-controlled roads is subject to separate requirements as may be determined by the State from time to time. Refer to the Queensland Department of Transport and Main Roads ([www.tmr.qld.gov.au](http://www.tmr.qld.gov.au))

For further information regarding this overlay map, please refer to the Overlay information sheet on Council's website ([www.moretonbay.qld.gov.au/mbrplanningcheme](http://www.moretonbay.qld.gov.au/mbrplanningcheme)) or contact council on 3205 0555.

**Effective 29 January 2020**

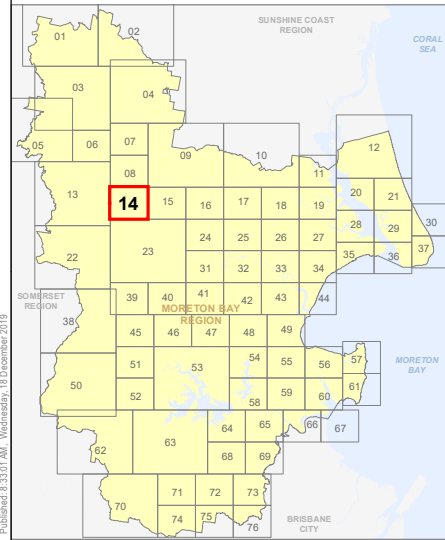
0 200 400 600 Metres

SCALE (A3): 1:15,000

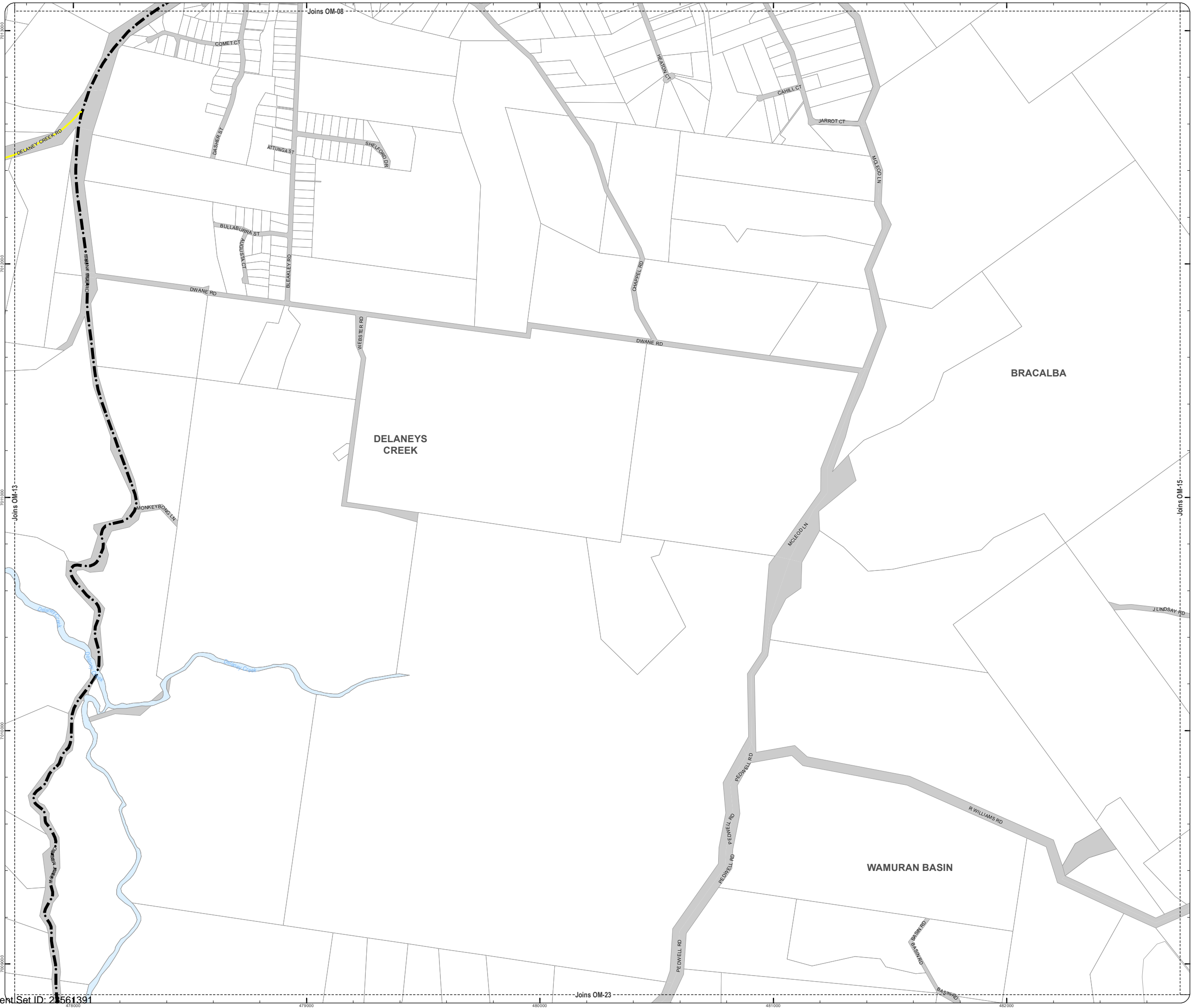
DCDB Version: April 2016  
Projection: Map Grid of Australia, Zone 56  
Horizontal Datum: Geocentric Datum of Australia 1994

**DISCLAIMER:** Some of the information shown in this document has been provided to Council from external third parties. Council makes no representation and gives no warranty about the accuracy, reliability, completeness or suitability for any particular purpose of the information. Persons should not rely on the information shown in this document to make any decision with financial or legal implications and should instead rely on their own enquiries. To the full extent that it is able to do so in law, Council disclaims all liability (including liability in negligence) for all costs, losses and damages (including indirect and consequential costs, losses and damages) caused by or arising from anyone using or relying on the information shown in this document for any purpose whatsoever. © Copyright Moreton Bay Regional Council 2019

DCDB (Version April 2016) is reproduced with the permission of the State of Queensland



**OM-14 RH  
Overlay Map**





**PLANNING SCHEME  
OVERLAY MAP - ROAD HIERARCHY**

- Property boundaries
- Priority Development Area
- State-controlled roads**
  - Motorway
  - State arterial
  - State sub-arterial
- Council-controlled roads**
  - Council arterial
  - Proposed Council arterial
  - Council sub-arterial
  - Proposed Council sub-arterial
  - Council district collector
  - Proposed Council district collector
  - Council local collector
  - Proposed Council local collector

**Please read the following notes about this map:**

This map shows the hierarchy of Council and State controlled roads.

Roads not identified on this map are taken to be access streets.

This overlay map assists with interpreting tables of assessment and applying development requirements throughout the planning scheme.

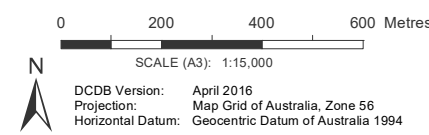
Inclusion in this map does not necessarily mean there are associated requirements.

Refer to relevant tables of assessment, zone code, local plan code and/or development codes for requirements associated with this overlay map.

Development adjacent to State-controlled roads is subject to separate requirements as may be determined by the State from time to time. Refer to the Queensland Department of Transport and Main Roads ([www.tmr.qld.gov.au](http://www.tmr.qld.gov.au))

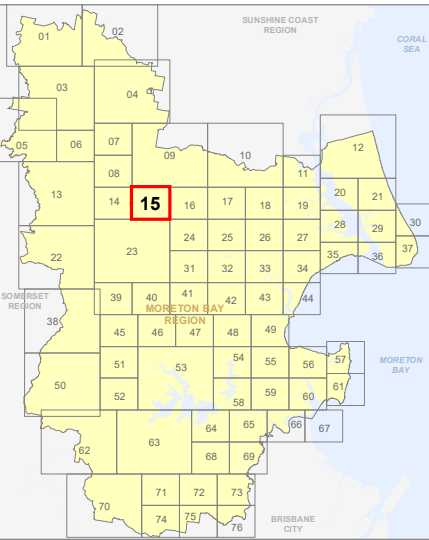
For further information regarding this overlay map, please refer to the Overlay information sheet on Council's website ([www.moretonbay.qld.gov.au/mbrplanningscheme](http://www.moretonbay.qld.gov.au/mbrplanningscheme)) or contact council on 3205 0555.

**Effective 29 January 2020**






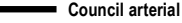
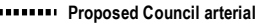




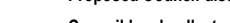
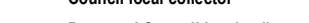


**DISCLAIMER:** Some of the information shown in this document has been provided to Council from external third parties. Council makes no representation and gives no warranty about the accuracy, reliability, completeness or suitability for any particular purpose of the information. Persons should not rely on the information shown in this document to make any decision with financial or legal implications and should instead rely on their own enquiries. To the full extent that it is able to do so in law, Council disclaims all liability (including liability in negligence) for all costs, losses and damages (including indirect and consequential costs, losses and damages) caused by or arising from anyone using or relying on the information shown in this document for any purpose whatsoever. © Copyright Moreton Bay Regional Council 2019

DCDB (Version April 2016) is reproduced with the permission of the State of Queensland



**PLANNING SCHEME**  
**OVERLAY MAP - ROAD HIERARCHY**

-  Property boundaries
-  Priority Development Area
- State-controlled roads**
-  Motorway
-  State arterial
-  State sub-arterial
- Council-controlled roads**
-  Council arterial
-  Proposed Council arterial
-  Council sub-arterial
-  Proposed Council sub-arterial
-  Council district collector
-  Proposed Council district collector
-  Council local collector
-  Proposed Council local collector

Please read the following notes about this map:

This map shows the hierarchy of Council and State controlled roads.

Roads not identified on this map are taken to be access streets.

This overlay map assists with interpreting tables of assessment and applying development requirements throughout the planning scheme.

Inclusion in this map does not necessarily mean there are associated requirements.

Refer to relevant tables of assessment, zone code, local plan code and/or development codes for requirements associated with this overlay map.

Development adjacent to State-controlled roads is subject to separate requirements as may be determined by the State from time to time. Refer to the Queensland Department of Transport and Main Roads ([www.tmr.qld.gov.au](http://www.tmr.qld.gov.au))

For further information regarding this overlay map, please refer to the Overlay information sheet on Council's website ([www.moretonbay.qld.gov.au/mbrplanningscheme](http://www.moretonbay.qld.gov.au/mbrplanningscheme)) or contact council on 3205 0555.

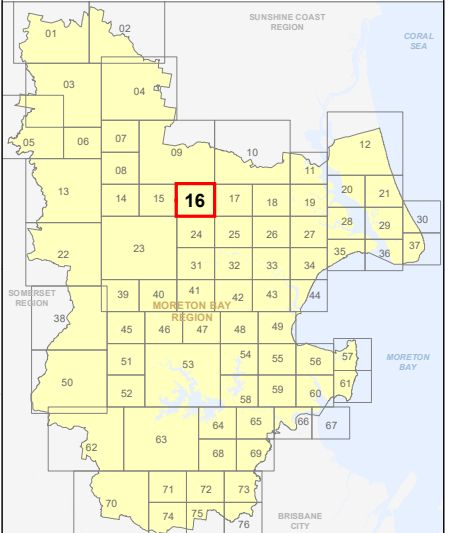
**Effective 29 January 2020**



SCALE (A3): 1:15,000  
DCDB Version: April 2016  
Projection: Map Grid of Australia, Zone 56  
Horizontal Datum: Geocentric Datum of Australia 1994

**DISCLAIMER:** Some of the information shown in this document has been provided to Council from external third parties. Council makes no representation and gives no warranty about the accuracy, reliability, completeness or suitability for any particular purpose of the information. Persons should not rely on the information shown in this document to make any decision with financial or legal implications and should instead rely on their own enquiries. To the full extent that it is able to do so in law, Council disclaims all liability (including liability in negligence) for all costs, losses and damages (including indirect and consequential costs, losses and damages) caused by or arising from anyone using or relying on the information shown in this document for any purpose whatsoever. © Copyright Moreton Bay Regional Council 2019

DCDB (Version April 2016) is reproduced with the permission of the State of Queensland
















**OM-16 RH**  
**Overlay Map**

Published 8:31:11 AM, Wednesday, 8 December 2019





**PLANNING SCHEME**  
**OVERLAY MAP - ROAD HIERARCHY**

-  Property boundaries
-  Priority Development Area
- State-controlled roads**
-  Motorway
-  State arterial
-  State sub-arterial
- Council-controlled roads**
-  Council arterial
-  Proposed Council arterial
-  Council sub-arterial
-  Proposed Council sub-arterial
-  Council district collector
-  Proposed Council district collector
-  Council local collector
-  Proposed Council local collector

Please read the following notes about this map:

This map shows the hierarchy of Council and State controlled roads.

Roads not identified on this map are taken to be access streets.

This overlay map assists with interpreting tables of assessment and applying development requirements throughout the planning scheme.

Inclusion in this map does not necessarily mean there are associated requirements.

Refer to relevant tables of assessment, zone code, local plan code and/or development codes for requirements associated with this overlay map.

Development adjacent to State-controlled roads is subject to separate requirements as may be determined by the State from time to time. Refer to the Queensland Department of Transport and Main Roads ([www.tmr.qld.gov.au](http://www.tmr.qld.gov.au))

For further information regarding this overlay map, please refer to the Overlay information sheet on Council's website ([www.moretonbay.qld.gov.au/mbrplanningscheme](http://www.moretonbay.qld.gov.au/mbrplanningscheme)) or contact council on 3205 0555.

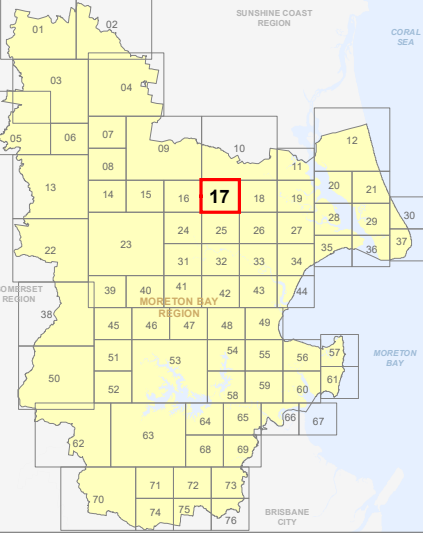
**Effective 29 January 2020**



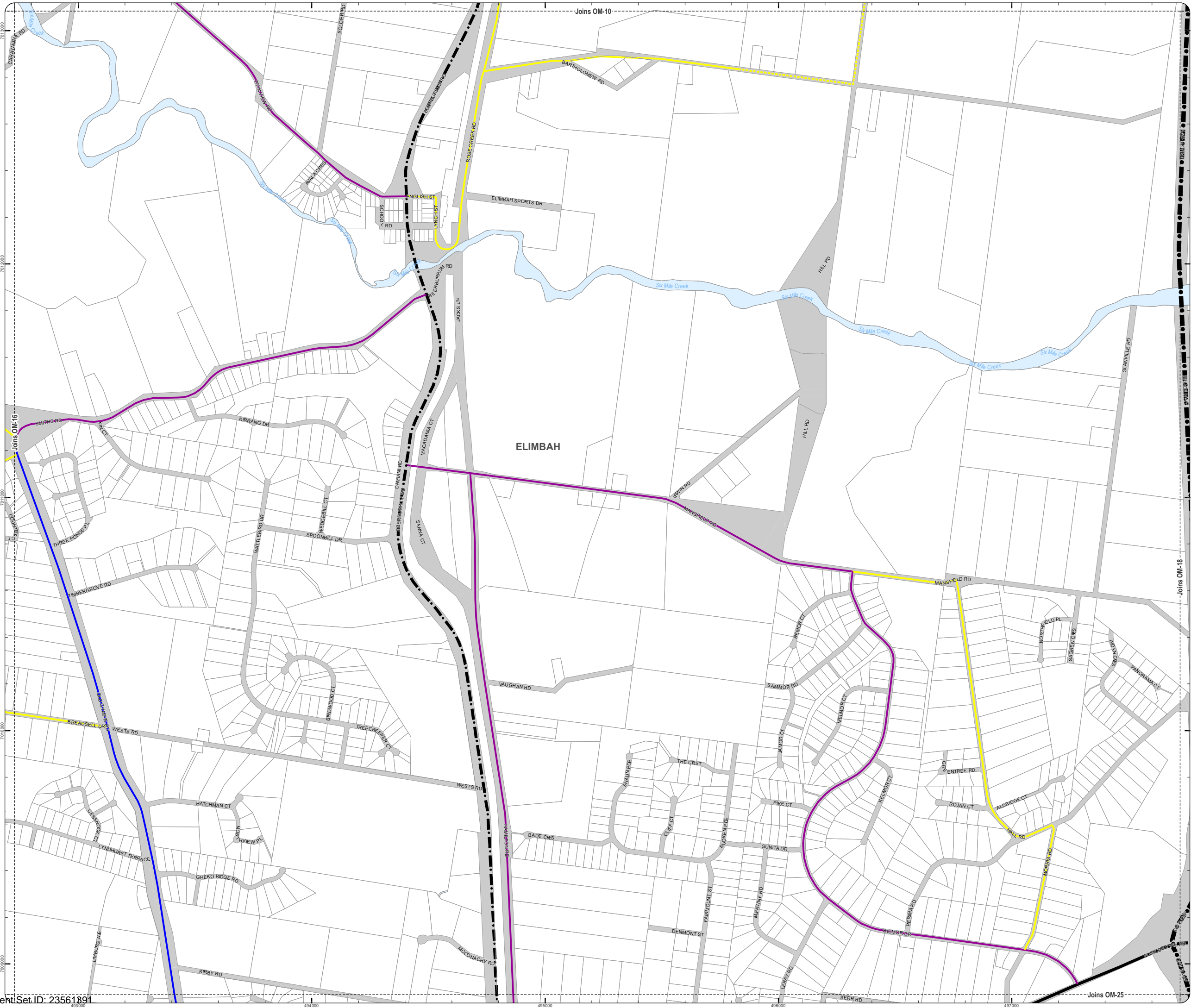
SCALE (A3): 1:15,000  
DCDB Version: April 2016  
Projection: Map Grid of Australia, Zone 56  
Horizontal Datum: Geocentric Datum of Australia 1994

**DISCLAIMER:** Some of the information shown in this document has been provided to Council from external third parties. Council makes no representation and gives no warranty about the accuracy, reliability, completeness or suitability for any particular purpose of the information. Persons should not rely on the information shown in this document to make any decision with financial or legal implications and should instead rely on their own enquiries. To the full extent that it is able to do so in law, Council disclaims all liability (including liability in negligence) for all costs, losses and damages (including indirect and consequential costs, losses and damages) caused by or arising from anyone using or relying on the information shown in this document for any purpose whatsoever. © Copyright Moreton Bay Regional Council 2019

DCDB (Version April 2016) is reproduced with the permission of the State of Queensland



**OM-17 RH**  
**Overlay Map**



**PLANNING SCHEME  
OVERLAY MAP - ROAD HIERARCHY**

- Property boundaries
- Priority Development Area
- State-controlled roads**
  - Motorway
  - State arterial
  - State sub-arterial
- Council-controlled roads**
  - Council arterial
  - Proposed Council arterial
  - Council sub-arterial
  - Proposed Council sub-arterial
  - Council district collector
  - Proposed Council district collector
  - Council local collector
  - Proposed Council local collector

**Please read the following notes about this map:**

This map shows the hierarchy of Council and State controlled roads.

Roads not identified on this map are taken to be access streets.

This overlay map assists with interpreting tables of assessment and applying development requirements throughout the planning scheme.

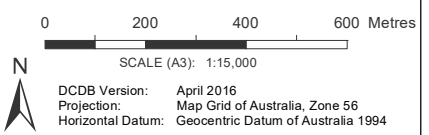
Inclusion in this map does not necessarily mean there are associated requirements.

Refer to relevant tables of assessment, zone code, local plan code and/or development codes for requirements associated with this overlay map.

Development adjacent to State-controlled roads is subject to separate requirements as may be determined by the State from time to time. Refer to the Queensland Department of Transport and Main Roads ([www.tmr.qld.gov.au](http://www.tmr.qld.gov.au))

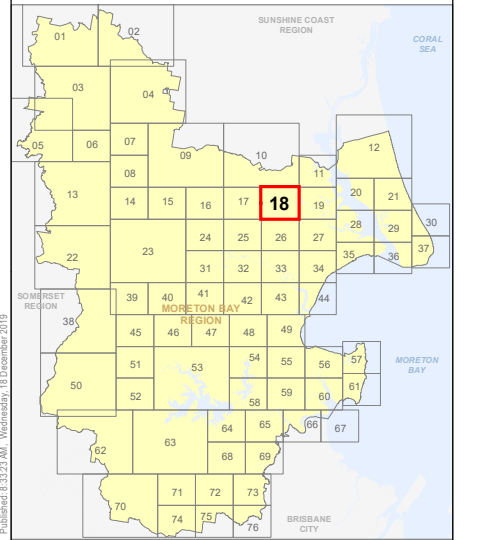
For further information regarding this overlay map, please refer to the Overlay information sheet on Council's website ([www.moretonbay.qld.gov.au/mbrplanningscheme](http://www.moretonbay.qld.gov.au/mbrplanningscheme)) or contact council on 3205 0555.

**Effective 29 January 2020**

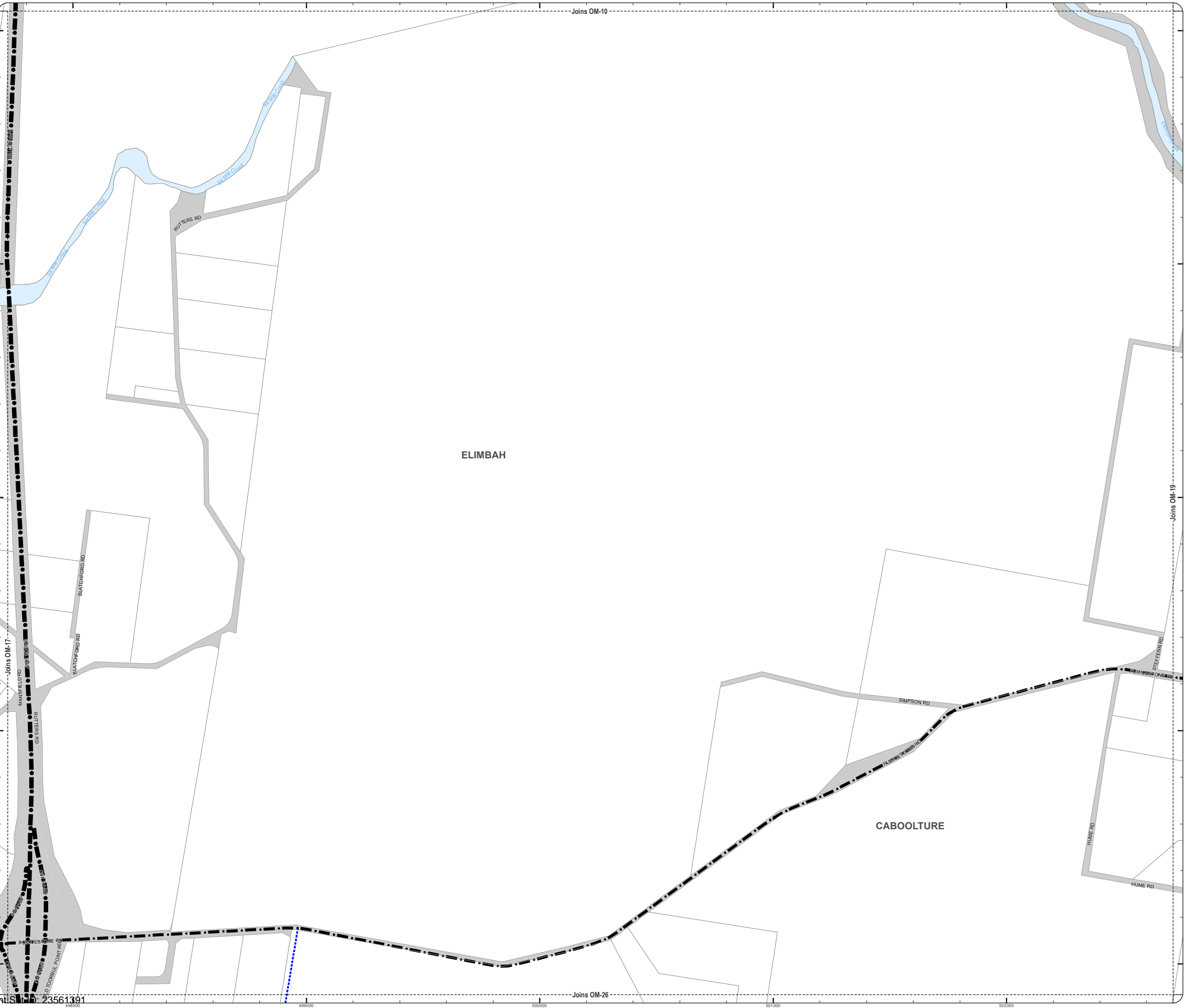


**DISCLAIMER:** Some of the information shown in this document has been provided to Council from external third parties. Council makes no representation and gives no warranty about the accuracy, reliability, completeness or suitability for any particular purpose of the information. Persons should not rely on the information shown in this document to make any decision with financial or legal implications and should instead rely on their own enquiries. To the full extent that it is able to do so in law, Council disclaims all liability (including liability in negligence) for all costs, losses and damages (including indirect and consequential costs, losses and damages) caused by or arising from anyone using or relying on the information shown in this document for any purpose whatsoever. © Copyright Moreton Bay Regional Council 2019

DCDB (Version April 2016) is reproduced with the permission of the State of Queensland



**OM-18 RH  
Overlay Map**





**PLANNING SCHEME  
OVERLAY MAP - ROAD HIERARCHY**

- Property boundaries
- Priority Development Area
- State-controlled roads**
  - Motorway
  - State arterial
  - State sub-arterial
- Council-controlled roads**
  - Council arterial
  - Proposed Council arterial
  - Council sub-arterial
  - Proposed Council sub-arterial
  - Council district collector
  - Proposed Council district collector
  - Council local collector
  - Proposed Council local collector

**Please read the following notes about this map:**

This map shows the hierarchy of Council and State controlled roads.

Roads not identified on this map are taken to be access streets.

This overlay map assists with interpreting tables of assessment and applying development requirements throughout the planning scheme.

Inclusion in this map does not necessarily mean there are associated requirements.

Refer to relevant tables of assessment, zone code, local plan code and/or development codes for requirements associated with this overlay map.

Development adjacent to State-controlled roads is subject to separate requirements as may be determined by the State from time to time. Refer to the Queensland Department of Transport and Main Roads ([www.tmr.qld.gov.au](http://www.tmr.qld.gov.au))

For further information regarding this overlay map, please refer to the Overlay information sheet on Council's website ([www.moretonbay.qld.gov.au/mbrplanningscheme](http://www.moretonbay.qld.gov.au/mbrplanningscheme)) or contact council on 3205 0555.

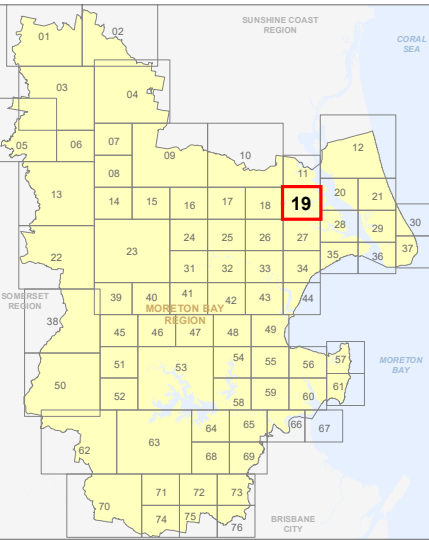
**Effective 29 January 2020**



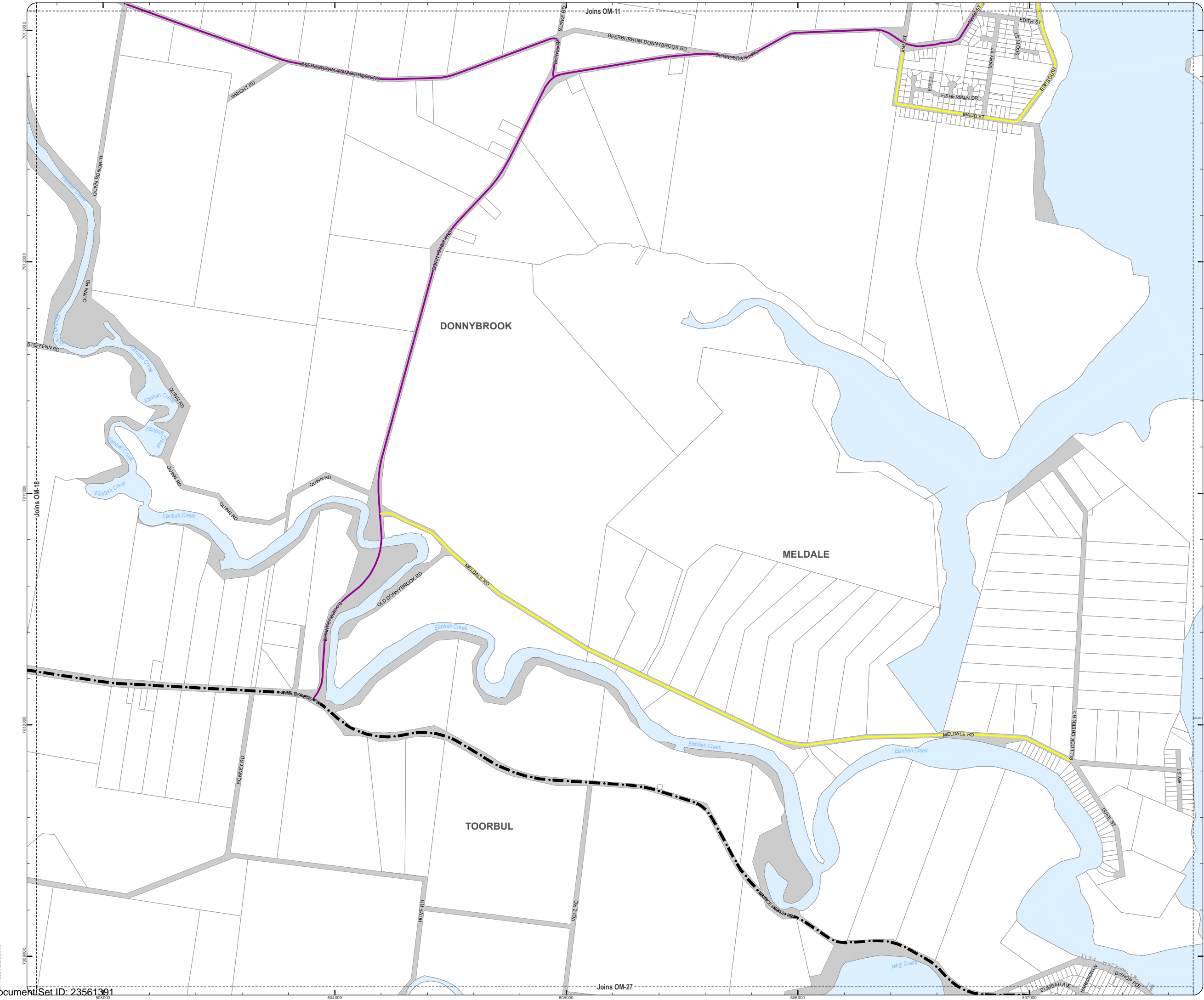
DCDB Version: April 2016  
 Projection: Map Grid of Australia, Zone 56  
 Horizontal Datum: Geocentric Datum of Australia 1994

**DISCLAIMER:** Some of the information shown in this document has been provided to Council from external third parties. Council makes no representation and gives no warranty about the accuracy, reliability, completeness or suitability for any particular purpose of the information. Persons should not rely on the information shown in this document to make any decision with financial or legal implications and should instead rely on their own enquiries. To the full extent that it is able to do so in law, Council disclaims all liability (including liability in negligence) for all costs, losses and damages (including indirect and consequential costs, losses and damages) caused by or arising from anyone using or relying on the information shown in this document for any purpose whatsoever. © Copyright Moreton Bay Regional Council 2019

DCDB (Version April 2016) is reproduced with the permission of the State of Queensland



**OM-19 RH  
Overlay Map**



**PLANNING SCHEME**  
**OVERLAY MAP - ROAD HIERARCHY**

- Property boundaries
- Priority Development Area
- State-controlled roads**
  - Motorway
  - State arterial
  - State sub-arterial
- Council-controlled roads**
  - Council arterial
  - Proposed Council arterial
  - Council sub-arterial
  - Proposed Council sub-arterial
  - Council district collector
  - Proposed Council district collector
  - Council local collector
  - Proposed Council local collector

**Please read the following notes about this map:**

This map shows the hierarchy of Council and State controlled roads.

Roads not identified on this map are taken to be access streets.

This overlay map assists with interpreting tables of assessment and applying development requirements throughout the planning scheme.

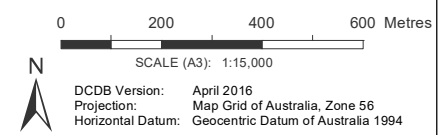
Inclusion in this map does not necessarily mean there are associated requirements.

Refer to relevant tables of assessment, zone code, local plan code and/or development codes for requirements associated with this overlay map.

Development adjacent to State-controlled roads is subject to separate requirements as may be determined by the State from time to time. Refer to the Queensland Department of Transport and Main Roads ([www.tmr.qld.gov.au](http://www.tmr.qld.gov.au))

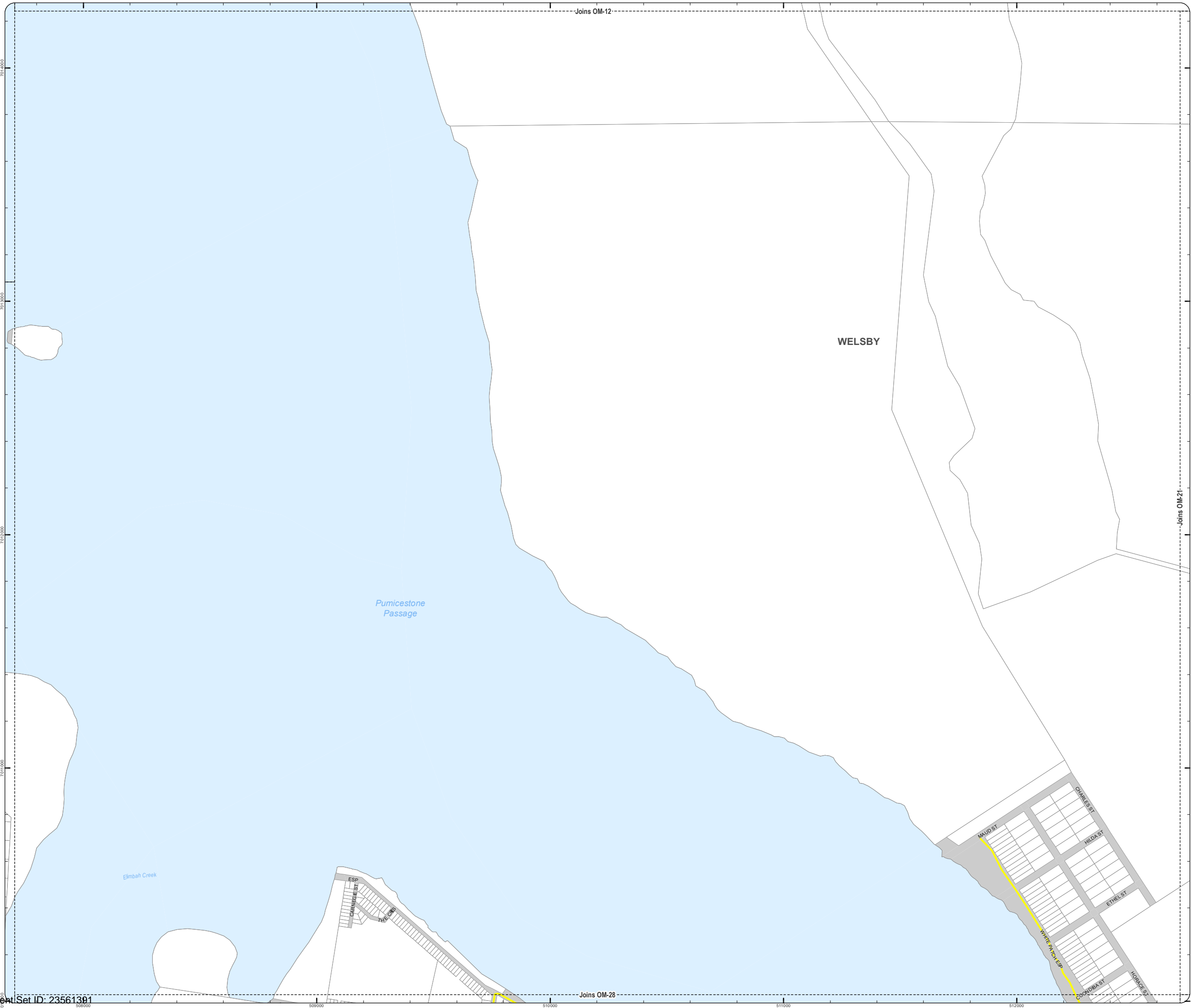
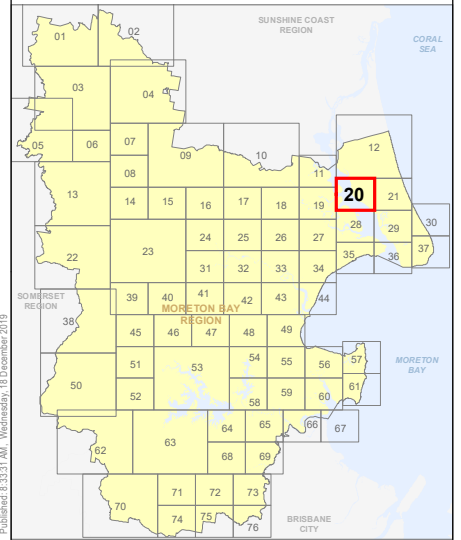
For further information regarding this overlay map, please refer to the Overlay information sheet on Council's website ([www.moretonbay.qld.gov.au/mbrplanningscheme](http://www.moretonbay.qld.gov.au/mbrplanningscheme)) or contact council on 3205 0555.

**Effective 29 January 2020**



**DISCLAIMER:** Some of the information shown in this document has been provided to Council from external third parties. Council makes no representation and gives no warranty about the accuracy, reliability, completeness or suitability for any particular purpose of the information. Persons should not rely on the information shown in this document to make any decision with financial or legal implications and should instead rely on their own enquiries. To the full extent that it is able to do so in law, Council disclaims all liability (including liability in negligence) for all costs, losses and damages (including indirect and consequential costs, losses and damages) caused by or arising from anyone using or relying on the information shown in this document for any purpose whatsoever. © Copyright Moreton Bay Regional Council 2019

DCDB (Version April 2016) is reproduced with the permission of the State of Queensland



**PLANNING SCHEME**  
**OVERLAY MAP - ROAD HIERARCHY**

- Property boundaries
- Priority Development Area
- State-controlled roads**
  - Motorway
  - State arterial
  - State sub-arterial
- Council-controlled roads**
  - Council arterial
  - Proposed Council arterial
  - Council sub-arterial
  - Proposed Council sub-arterial
  - Council district collector
  - Proposed Council district collector
  - Council local collector
  - Proposed Council local collector

**Please read the following notes about this map:**

This map shows the hierarchy of Council and State controlled roads.

Roads not identified on this map are taken to be access streets.

This overlay map assists with interpreting tables of assessment and applying development requirements throughout the planning scheme.

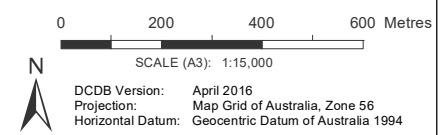
Inclusion in this map does not necessarily mean there are associated requirements.

Refer to relevant tables of assessment, zone code, local plan code and/or development codes for requirements associated with this overlay map.

Development adjacent to State-controlled roads is subject to separate requirements as may be determined by the State from time to time. Refer to the Queensland Department of Transport and Main Roads ([www.tmr.qld.gov.au](http://www.tmr.qld.gov.au))

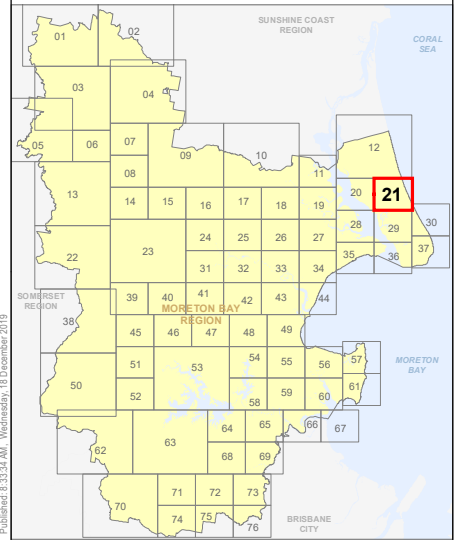
For further information regarding this overlay map, please refer to the Overlay information sheet on Council's website ([www.moretonbay.qld.gov.au/mbrplanningscheme](http://www.moretonbay.qld.gov.au/mbrplanningscheme)) or contact council on 3205 0555.

**Effective 29 January 2020**

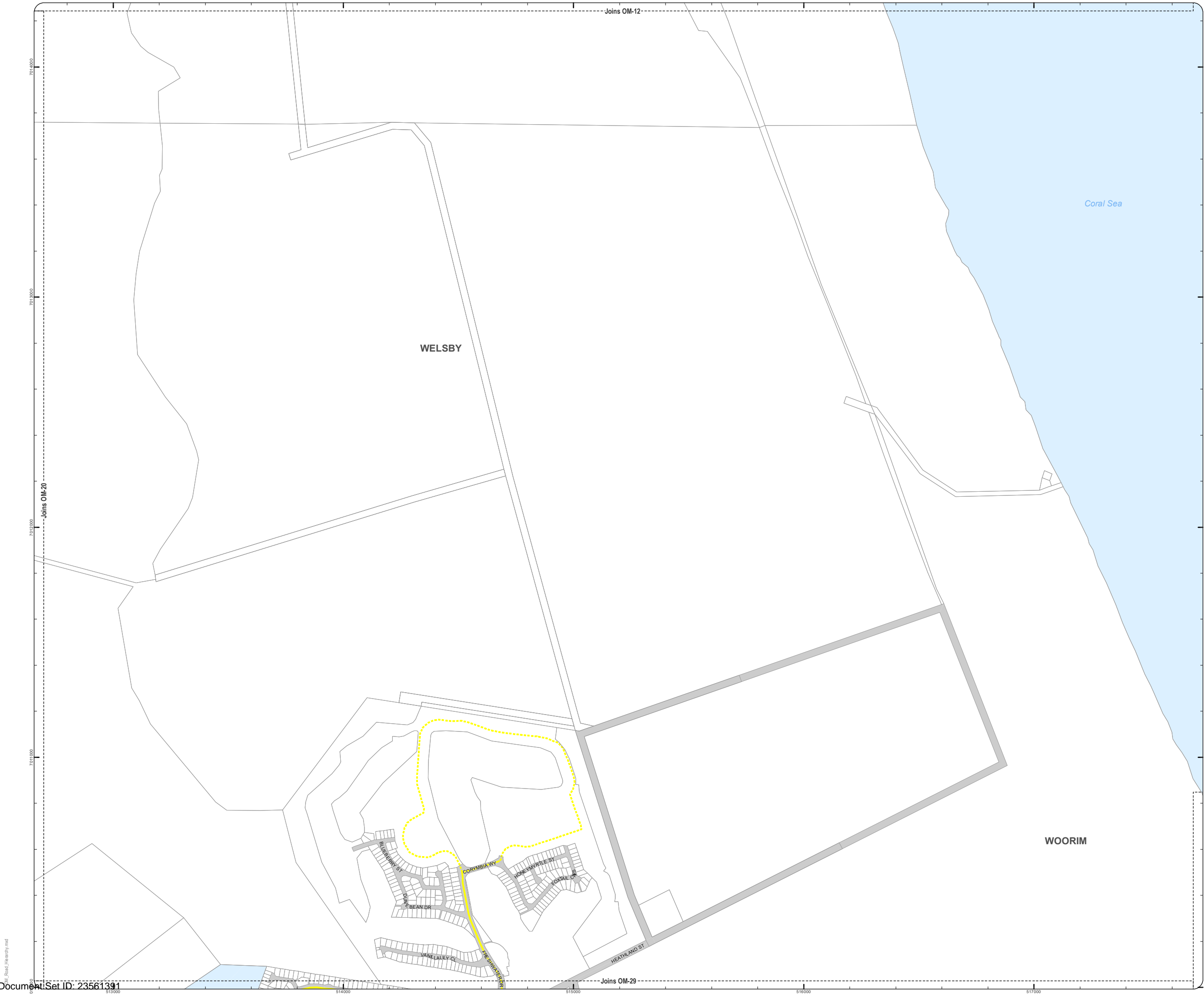


**DISCLAIMER:** Some of the information shown in this document has been provided to Council from external third parties. Council makes no representation and gives no warranty about the accuracy, reliability, completeness or suitability for any particular purpose of the information. Persons should not rely on the information shown in this document to make any decision with financial or legal implications and should instead rely on their own enquiries. To the full extent that it is able to do so in law, Council disclaims all liability (including liability in negligence) for all costs, losses and damages (including indirect and consequential costs, losses and damages) caused by or arising from anyone using or relying on the information shown in this document for any purpose whatsoever. © Copyright Moreton Bay Regional Council 2019

DCDB (Version April 2016) is reproduced with the permission of the State of Queensland



**OM-21 RH**  
**Overlay Map**





**PLANNING SCHEME  
OVERLAY MAP - ROAD HIERARCHY**

- Property boundaries
- Priority Development Area
- State-controlled roads**
  - Motorway
  - State arterial
  - State sub-arterial
- Council-controlled roads**
  - Council arterial
  - Proposed Council arterial
  - Council sub-arterial
  - Proposed Council sub-arterial
  - Council district collector
  - Proposed Council district collector
  - Council local collector
  - Proposed Council local collector

**Please read the following notes about this map:**

This map shows the hierarchy of Council and State controlled roads.

Roads not identified on this map are taken to be access streets.

This overlay map assists with interpreting tables of assessment and applying development requirements throughout the planning scheme.

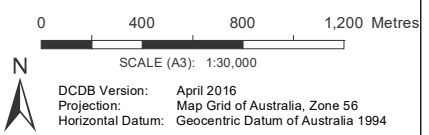
Inclusion in this map does not necessarily mean there are associated requirements.

Refer to relevant tables of assessment, zone code, local plan code and/or development codes for requirements associated with this overlay map.

Development adjacent to State-controlled roads is subject to separate requirements as may be determined by the State from time to time. Refer to the Queensland Department of Transport and Main Roads ([www.tmr.qld.gov.au](http://www.tmr.qld.gov.au))

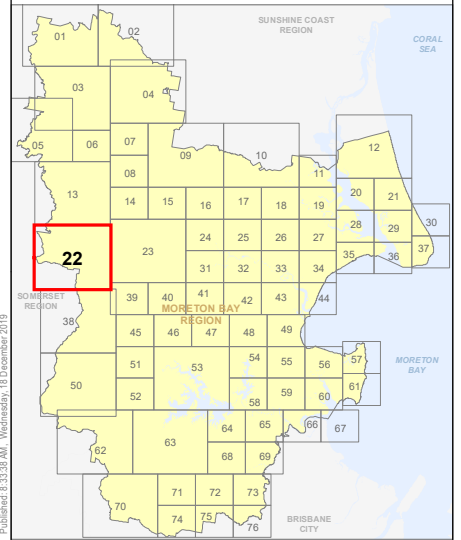
For further information regarding this overlay map, please refer to the Overlay information sheet on Council's website ([www.moretonbay.qld.gov.au/mbrplanningscheme](http://www.moretonbay.qld.gov.au/mbrplanningscheme)) or contact council on 3205 0555.

**Effective 29 January 2020**
















**DISCLAIMER:** Some of the information shown in this document has been provided to Council from external third parties. Council makes no representation and gives no warranty about the accuracy, reliability, completeness or suitability for any particular purpose of the information. Persons should not rely on the information shown in this document to make any decision with financial or legal implications and should instead rely on their own enquiries. To the full extent that it is able to do so in law, Council disclaims all liability (including liability in negligence) for all costs, losses and damages (including indirect and consequential costs, losses and damages) caused by or arising from anyone using or relying on the information shown in this document for any purpose whatsoever. © Copyright Moreton Bay Regional Council 2019

DCDB (Version April 2016) is reproduced with the permission of the State of Queensland



**PLANNING SCHEME**  
**OVERLAY MAP - ROAD HIERARCHY**

-  Property boundaries
-  Priority Development Area
- State-controlled roads**
-  Motorway
-  State arterial
-  State sub-arterial
- Council-controlled roads**
-  Council arterial
-  Proposed Council arterial
-  Council sub-arterial
-  Proposed Council sub-arterial
-  Council district collector
-  Proposed Council district collector
-  Council local collector
-  Proposed Council local collector

Please read the following notes about this map:

This map shows the hierarchy of Council and State controlled roads.

Roads not identified on this map are taken to be access streets.

This overlay map assists with interpreting tables of assessment and applying development requirements throughout the planning scheme.

Inclusion in this map does not necessarily mean there are associated requirements.

Refer to relevant tables of assessment, zone code, local plan code and/or development codes for requirements associated with this overlay map.

Development adjacent to State-controlled roads is subject to separate requirements as may be determined by the State from time to time. Refer to the Queensland Department of Transport and Main Roads ([www.tmr.qld.gov.au](http://www.tmr.qld.gov.au))

For further information regarding this overlay map, please refer to the Overlay information sheet on Council's website ([www.moretonbay.qld.gov.au/mbrplanningscheme](http://www.moretonbay.qld.gov.au/mbrplanningscheme)) or contact council on 3205 0555.

**Effective 29 January 2020**

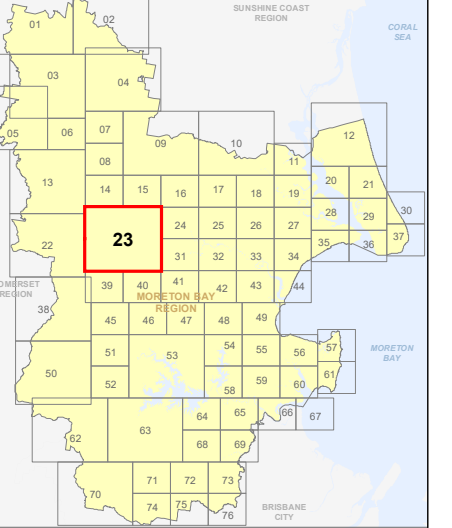
0 400 800 1,200 Metres

SCALE (A3): 1:30,000

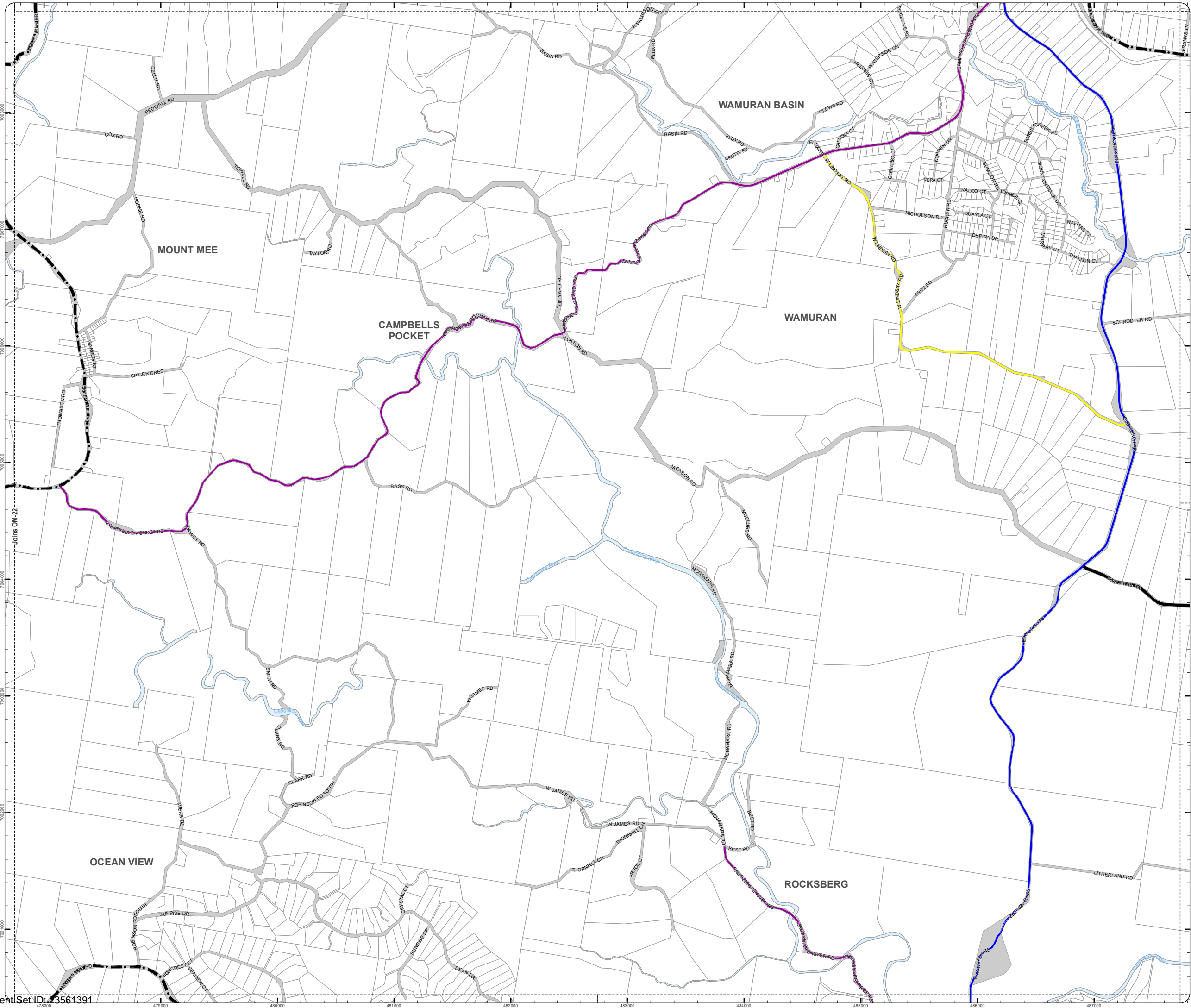
DCDB Version: April 2016  
Projection: Map Grid of Australia, Zone 56  
Horizontal Datum: Geocentric Datum of Australia 1994

**DISCLAIMER:** Some of the information shown in this document has been provided to Council from external third parties. Council makes no representation and gives no warranty about the accuracy, reliability, completeness or suitability for any particular purpose of the information. Persons should not rely on the information shown in this document to make any decision with financial or legal implications and should instead rely on their own enquiries. To the full extent that it is able to do so in law, Council disclaims all liability (including liability in negligence) for all costs, losses and damages (including indirect and consequential costs, losses and damages) caused by or arising from anyone using or relying on the information shown in this document for any purpose whatsoever. © Copyright Moreton Bay Regional Council 2019

DCDB (Version April 2016) is reproduced with the permission of the State of Queensland
















**OM-23 RH**  
**Overlay Map**





**PLANNING SCHEME**  
**OVERLAY MAP - ROAD HIERARCHY**

-  Property boundaries
-  Priority Development Area
- State-controlled roads**
-  Motorway
-  State arterial
-  State sub-arterial
- Council-controlled roads**
-  Council arterial
-  Proposed Council arterial
-  Council sub-arterial
-  Proposed Council sub-arterial
-  Council district collector
-  Proposed Council district collector
-  Council local collector
-  Proposed Council local collector

Please read the following notes about this map:

This map shows the hierarchy of Council and State controlled roads.

Roads not identified on this map are taken to be access streets.

This overlay map assists with interpreting tables of assessment and applying development requirements throughout the planning scheme.

Inclusion in this map does not necessarily mean there are associated requirements.

Refer to relevant tables of assessment, zone code, local plan code and/or development codes for requirements associated with this overlay map.

Development adjacent to State-controlled roads is subject to separate requirements as may be determined by the State from time to time. Refer to the Queensland Department of Transport and Main Roads ([www.tmr.qld.gov.au](http://www.tmr.qld.gov.au))

For further information regarding this overlay map, please refer to the Overlay information sheet on Council's website ([www.moretonbay.qld.gov.au/mbrplanningscheme](http://www.moretonbay.qld.gov.au/mbrplanningscheme)) or contact council on 3205 0555.

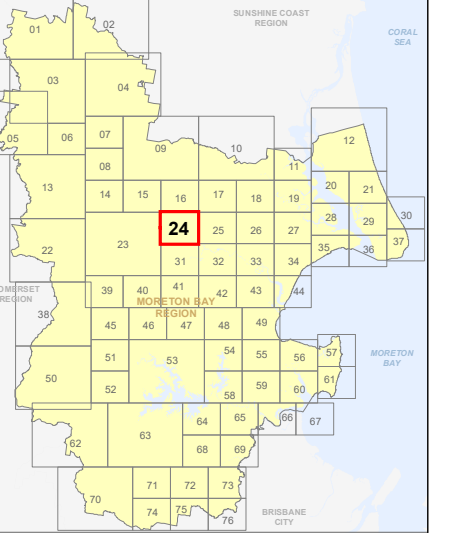
**Effective 29 January 2020**



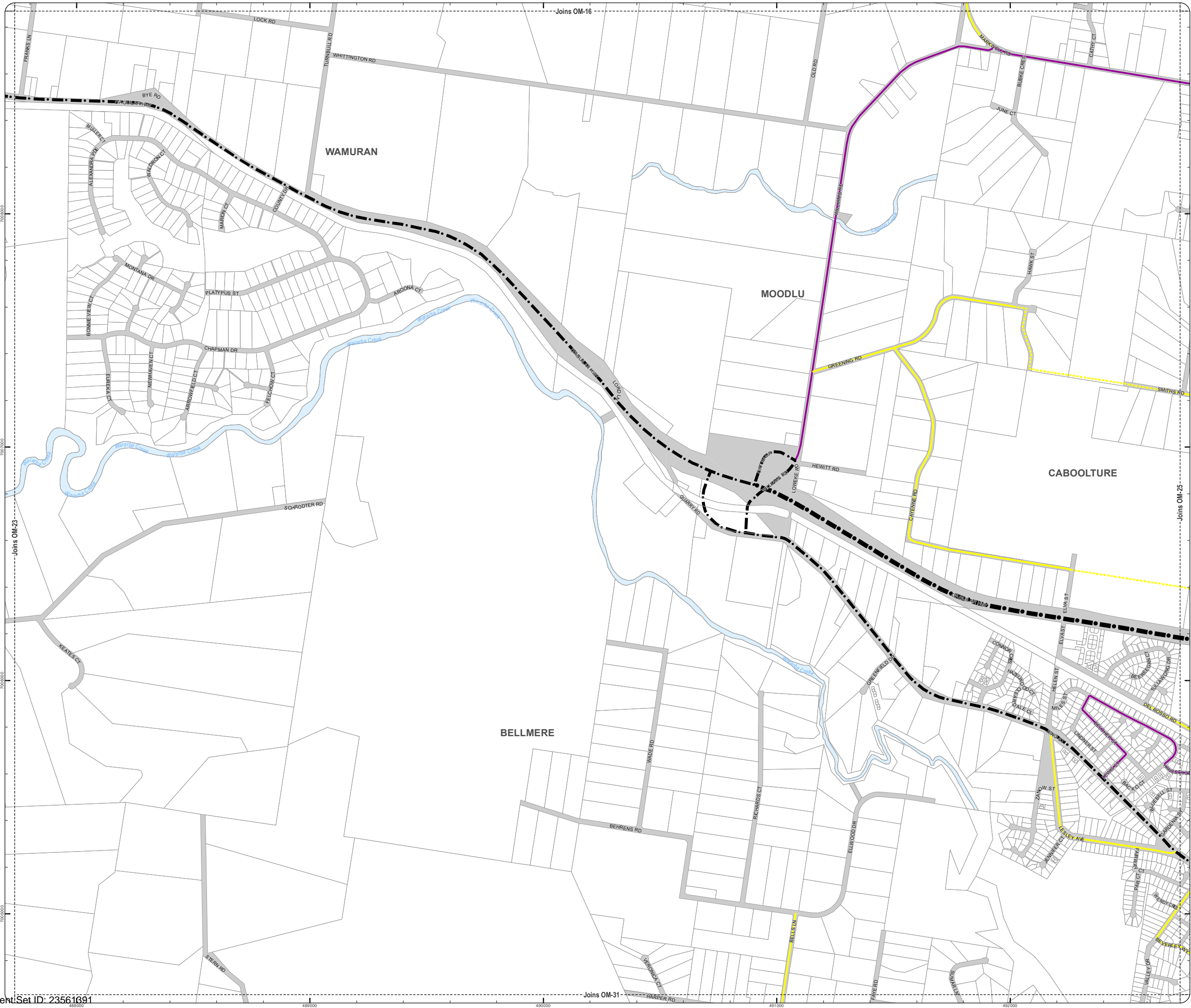
SCALE (A3): 1:15,000  
DCDB Version: April 2016  
Projection: Map Grid of Australia, Zone 56  
Horizontal Datum: Geocentric Datum of Australia 1994

**DISCLAIMER:** Some of the information shown in this document has been provided to Council from external third parties. Council makes no representation and gives no warranty about the accuracy, reliability, completeness or suitability for any particular purpose of the information. Persons should not rely on the information shown in this document to make any decision with financial or legal implications and should instead rely on their own enquiries. To the full extent that it is able to do so in law, Council disclaims all liability (including liability in negligence) for all costs, losses and damages (including indirect and consequential costs, losses and damages) caused by or arising from anyone using or relying on the information shown in this document for any purpose whatsoever. © Copyright Moreton Bay Regional Council 2019

DCDB (Version April 2016) is reproduced with the permission of the State of Queensland
















**OM-24 RH**  
**Overlay Map**





**PLANNING SCHEME  
OVERLAY MAP - ROAD HIERARCHY**

-  Property boundaries
-  Priority Development Area
- State-controlled roads**
  -  Motorway
  -  State arterial
  -  State sub-arterial
- Council-controlled roads**
  -  Council arterial
  -  Proposed Council arterial
  -  Council sub-arterial
  -  Proposed Council sub-arterial
  -  Council district collector
  -  Proposed Council district collector
  -  Council local collector
  -  Proposed Council local collector

Please read the following notes about this map:

This map shows the hierarchy of Council and State controlled roads.

Roads not identified on this map are taken to be access streets.

This overlay map assists with interpreting tables of assessment and applying development requirements throughout the planning scheme.

Inclusion in this map does not necessarily mean there are associated requirements.

Refer to relevant tables of assessment, zone code, local plan code and/or development codes for requirements associated with this overlay map.

Development adjacent to State-controlled roads is subject to separate requirements as may be determined by the State from time to time. Refer to the Queensland Department of Transport and Main Roads ([www.tmr.qld.gov.au](http://www.tmr.qld.gov.au))

For further information regarding this overlay map, please refer to the Overlay information sheet on Council's website ([www.moretonbay.qld.gov.au/mbrplanningcheme](http://www.moretonbay.qld.gov.au/mbrplanningcheme)) or contact council on 3205 0555.

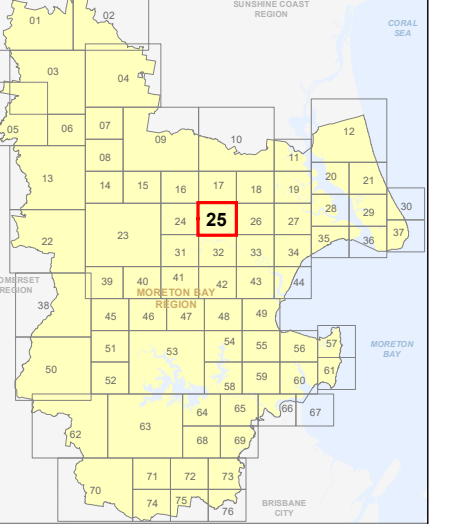
**Effective 29 January 2020**

0 200 400 600 Metres

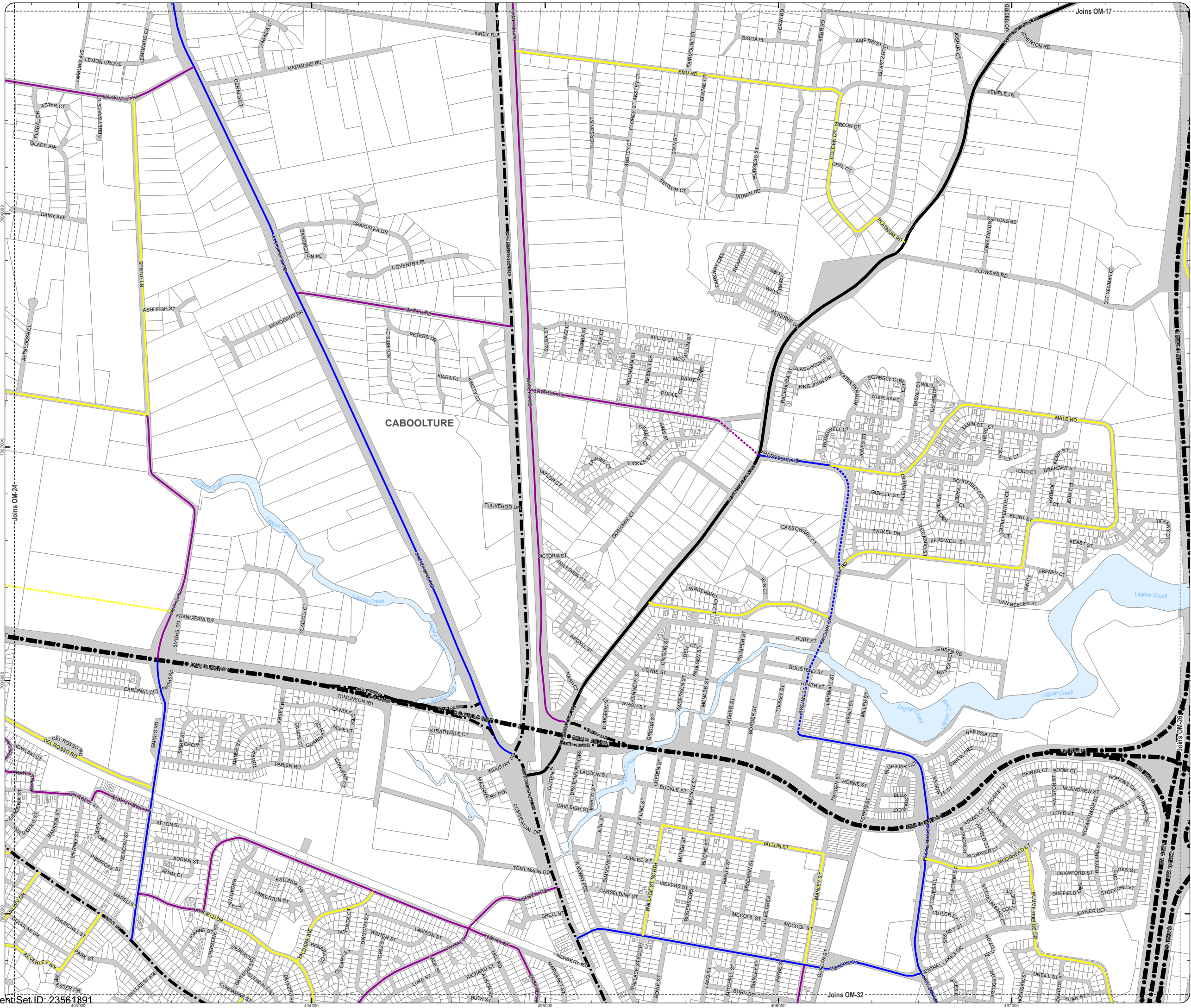
SCALE (A3): 1:15,000  
DCDB Version: April 2016  
Projection: Map Grid of Australia, Zone 56  
Horizontal Datum: Geocentric Datum of Australia 1994

**DISCLAIMER:** Some of the information shown in this document has been provided to Council from external third parties. Council makes no representation and gives no warranty about the accuracy, reliability, completeness or suitability for any particular purpose of the information. Persons should not rely on the information shown in this document to make any decision with financial or legal implications and should instead rely on their own enquiries. To the full extent that it is able to do so in law, Council disclaims all liability (including liability in negligence) for all costs, losses and damages (including indirect and consequential costs, losses and damages) caused by or arising from anyone using or relying on the information shown in this document for any purpose whatsoever. © Copyright Moreton Bay Regional Council 2019

DCDB (Version April 2016) is reproduced with the permission of the State of Queensland



**OM-25 RH  
Overlay Map**





**PLANNING SCHEME  
OVERLAY MAP - ROAD HIERARCHY**

- Property boundaries
- Priority Development Area
- State-controlled roads**
  - Motorway
  - State arterial
  - State sub-arterial
- Council-controlled roads**
  - Council arterial
  - Proposed Council arterial
  - Council sub-arterial
  - Proposed Council sub-arterial
  - Council district collector
  - Proposed Council district collector
  - Council local collector
  - Proposed Council local collector

**Please read the following notes about this map:**

This map shows the hierarchy of Council and State controlled roads.

Roads not identified on this map are taken to be access streets.

This overlay map assists with interpreting tables of assessment and applying development requirements throughout the planning scheme.

Inclusion in this map does not necessarily mean there are associated requirements.

Refer to relevant tables of assessment, zone code, local plan code and/or development codes for requirements associated with this overlay map.

Development adjacent to State-controlled roads is subject to separate requirements as may be determined by the State from time to time. Refer to the Queensland Department of Transport and Main Roads ([www.tmr.qld.gov.au](http://www.tmr.qld.gov.au))

For further information regarding this overlay map, please refer to the Overlay information sheet on Council's website ([www.moretonbay.qld.gov.au/mbrplanningscheme](http://www.moretonbay.qld.gov.au/mbrplanningscheme)) or contact council on 3205 0555.

**Effective 29 January 2020**

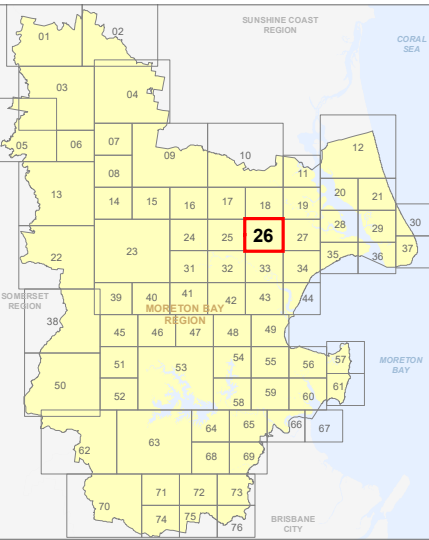
0 200 400 600 Metres

SCALE (A3): 1:15,000

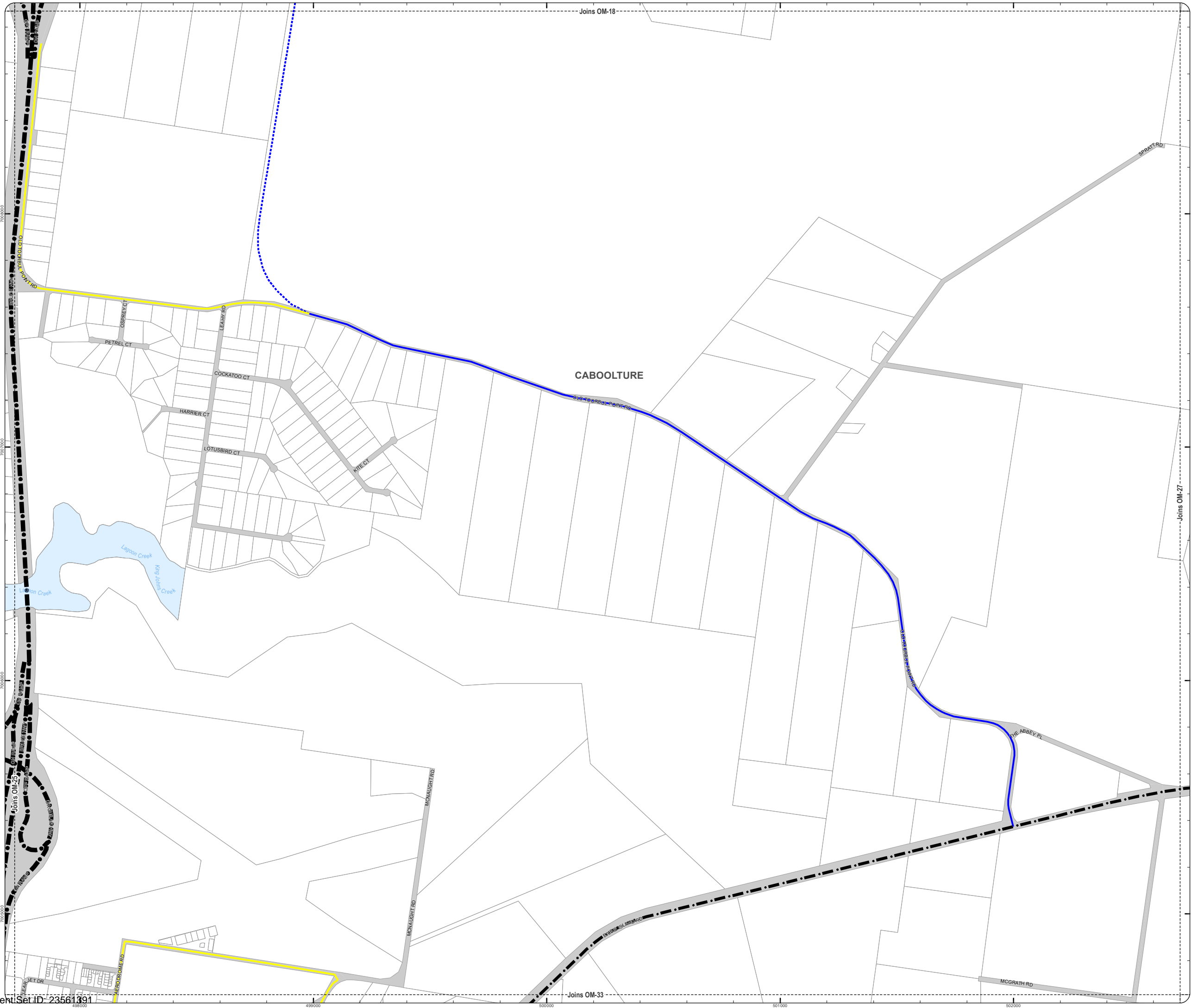
DCDB Version: April 2016  
Projection: Map Grid of Australia, Zone 56  
Horizontal Datum: Geocentric Datum of Australia 1994

**DISCLAIMER:** Some of the information shown in this document has been provided to Council from external third parties. Council makes no representation and gives no warranty about the accuracy, reliability, completeness or suitability for any particular purpose of the information. Persons should not rely on the information shown in this document to make any decision with financial or legal implications and should instead rely on their own enquiries. To the full extent that it is able to do so in law, Council disclaims all liability (including liability in negligence) for all costs, losses and damages (including indirect and consequential costs, losses and damages) caused by or arising from anyone using or relying on the information shown in this document for any purpose whatsoever. © Copyright Moreton Bay Regional Council 2019

DCDB (Version April 2016) is reproduced with the permission of the State of Queensland



**OM-26 RH  
Overlay Map**



**PLANNING SCHEME  
OVERLAY MAP - ROAD HIERARCHY**

- Property boundaries
- Priority Development Area
- State-controlled roads**
  - Motorway
  - State arterial
  - State sub-arterial
- Council-controlled roads**
  - Council arterial
  - Proposed Council arterial
  - Council sub-arterial
  - Proposed Council sub-arterial
  - Council district collector
  - Proposed Council district collector
  - Council local collector
  - Proposed Council local collector

**Please read the following notes about this map:**

This map shows the hierarchy of Council and State controlled roads.

Roads not identified on this map are taken to be access streets.

This overlay map assists with interpreting tables of assessment and applying development requirements throughout the planning scheme.

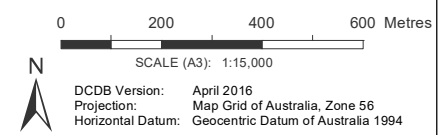
Inclusion in this map does not necessarily mean there are associated requirements.

Refer to relevant tables of assessment, zone code, local plan code and/or development codes for requirements associated with this overlay map.

Development adjacent to State-controlled roads is subject to separate requirements as may be determined by the State from time to time. Refer to the Queensland Department of Transport and Main Roads ([www.tmr.qld.gov.au](http://www.tmr.qld.gov.au))

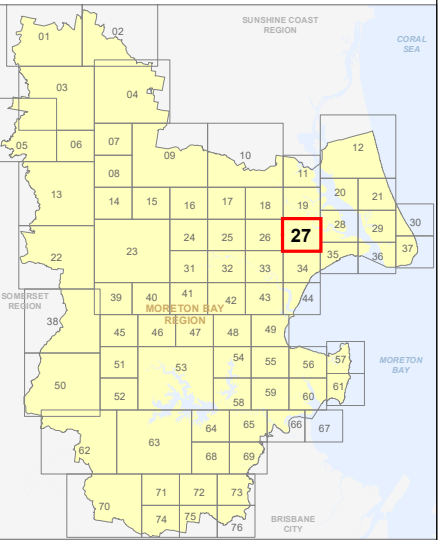
For further information regarding this overlay map, please refer to the Overlay information sheet on Council's website ([www.moretonbay.qld.gov.au/mbrplanningscheme](http://www.moretonbay.qld.gov.au/mbrplanningscheme)) or contact council on 3205 0555.

**Effective 29 January 2020**

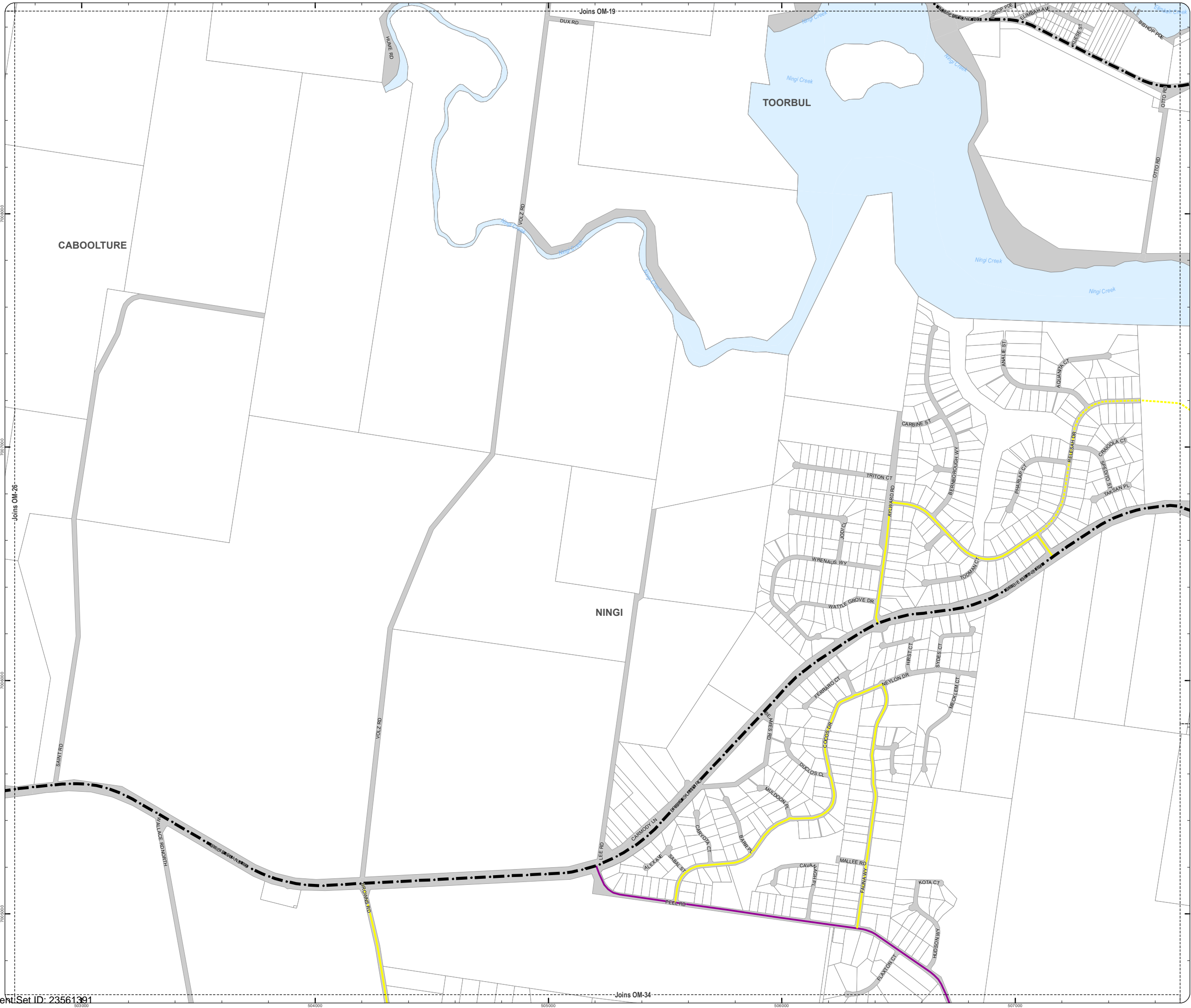


**DISCLAIMER:** Some of the information shown in this document has been provided to Council from external third parties. Council makes no representation and gives no warranty about the accuracy, reliability, completeness or suitability for any particular purpose of the information. Persons should not rely on the information shown in this document to make any decision with financial or legal implications and should instead rely on their own enquiries. To the full extent that it is able to do so in law, Council disclaims all liability (including liability in negligence) for all costs, losses and damages (including indirect and consequential costs, losses and damages) caused by or arising from anyone using or relying on the information shown in this document for any purpose whatsoever. © Copyright Moreton Bay Regional Council 2019

DCDB (Version April 2016) is reproduced with the permission of the State of Queensland



**OM-27 RH  
Overlay Map**





**PLANNING SCHEME  
OVERLAY MAP - ROAD HIERARCHY**

- Property boundaries
- Priority Development Area
- State-controlled roads**
  - Motorway
  - State arterial
  - State sub-arterial
- Council-controlled roads**
  - Council arterial
  - Proposed Council arterial
  - Council sub-arterial
  - Proposed Council sub-arterial
  - Council district collector
  - Proposed Council district collector
  - Council local collector
  - Proposed Council local collector

**Please read the following notes about this map:**

This map shows the hierarchy of Council and State controlled roads.

Roads not identified on this map are taken to be access streets.

This overlay map assists with interpreting tables of assessment and applying development requirements throughout the planning scheme.

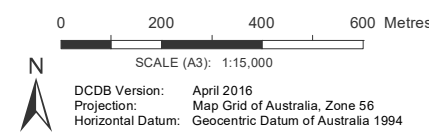
Inclusion in this map does not necessarily mean there are associated requirements.

Refer to relevant tables of assessment, zone code, local plan code and/or development codes for requirements associated with this overlay map.

Development adjacent to State-controlled roads is subject to separate requirements as may be determined by the State from time to time. Refer to the Queensland Department of Transport and Main Roads ([www.tmr.qld.gov.au](http://www.tmr.qld.gov.au))

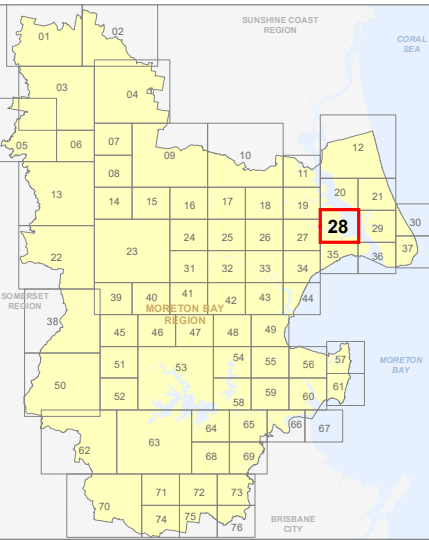
For further information regarding this overlay map, please refer to the Overlay information sheet on Council's website ([www.moretonbay.qld.gov.au/mbrplanningscheme](http://www.moretonbay.qld.gov.au/mbrplanningscheme)) or contact council on 3205 0555.

**Effective 29 January 2020**

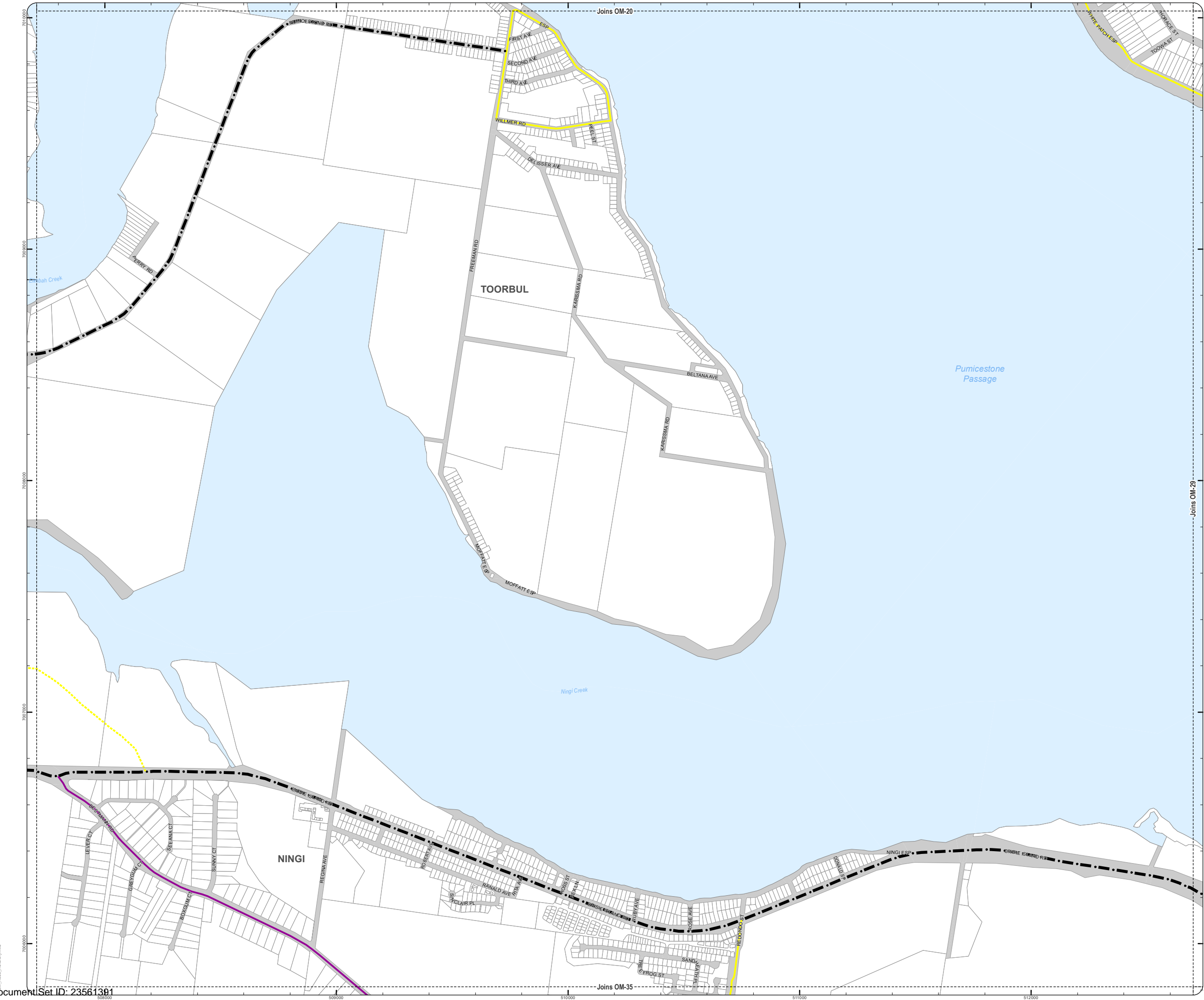


**DISCLAIMER:** Some of the information shown in this document has been provided to Council from external third parties. Council makes no representation and gives no warranty about the accuracy, reliability, completeness or suitability for any particular purpose of the information. Persons should not rely on the information shown in this document to make any decision with financial or legal implications and should instead rely on their own enquiries. To the full extent that it is able to do so in law, Council disclaims all liability (including liability in negligence) for all costs, losses and damages (including indirect and consequential costs, losses and damages) caused by or arising from anyone using or relying on the information shown in this document for any purpose whatsoever. © Copyright Moreton Bay Regional Council 2019

DCDB (Version April 2016) is reproduced with the permission of the State of Queensland



**OM-28 RH  
Overlay Map**



**PLANNING SCHEME  
OVERLAY MAP - ROAD HIERARCHY**

- Property boundaries
- Priority Development Area
- State-controlled roads**
  - Motorway
  - State arterial
  - State sub-arterial
- Council-controlled roads**
  - Council arterial
  - Proposed Council arterial
  - Council sub-arterial
  - Proposed Council sub-arterial
  - Council district collector
  - Proposed Council district collector
  - Council local collector
  - Proposed Council local collector

Please read the following notes about this map:

This map shows the hierarchy of Council and State controlled roads.

Roads not identified on this map are taken to be access streets.

This overlay map assists with interpreting tables of assessment and applying development requirements throughout the planning scheme.

Inclusion in this map does not necessarily mean there are associated requirements.

Refer to relevant tables of assessment, zone code, local plan code and/or development codes for requirements associated with this overlay map.

Development adjacent to State-controlled roads is subject to separate requirements as may be determined by the State from time to time. Refer to the Queensland Department of Transport and Main Roads ([www.tmr.qld.gov.au](http://www.tmr.qld.gov.au))

For further information regarding this overlay map, please refer to the Overlay information sheet on Council's website ([www.moretonbay.qld.gov.au/mbrplanningcheme](http://www.moretonbay.qld.gov.au/mbrplanningcheme)) or contact council on 3205 0555.

**Effective 29 January 2020**

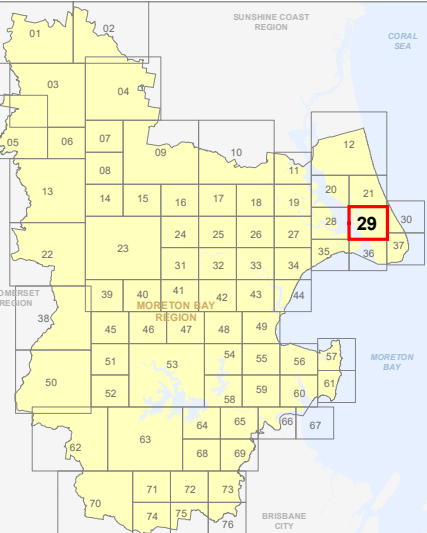


SCALE (A3): 1:15,000

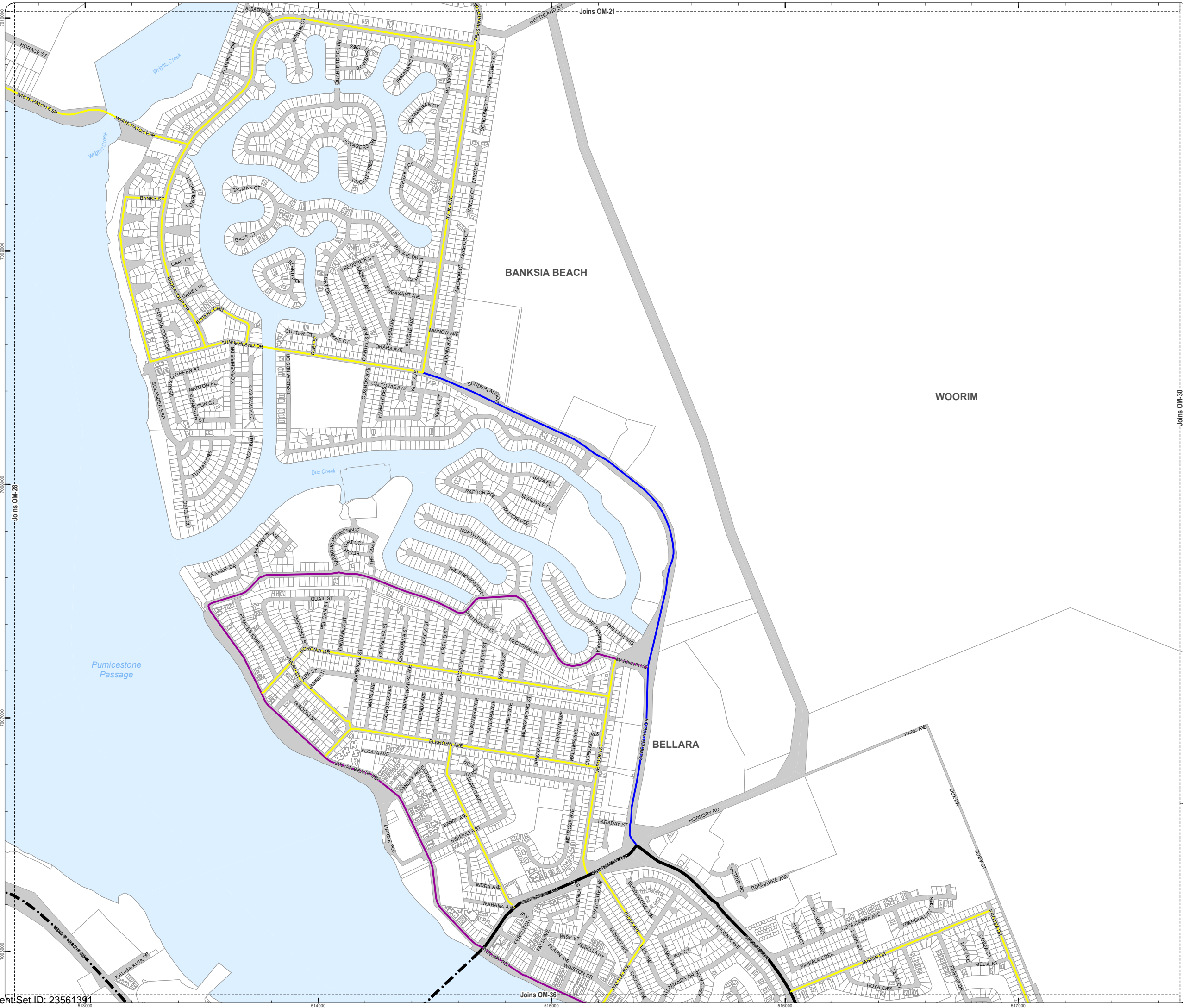
DCDB Version: April 2016  
Projection: Map Grid of Australia, Zone 56  
Horizontal Datum: Geocentric Datum of Australia 1994

**DISCLAIMER:** Some of the information shown in this document has been provided to Council from external third parties. Council makes no representation and gives no warranty about the accuracy, reliability, completeness or suitability for any particular purpose of the information. Persons should not rely on the information shown in this document to make any decision with financial or legal implications and should instead rely on their own enquiries. To the full extent that it is able to do so in law, Council disclaims all liability (including liability in negligence) for all costs, losses and damages (including indirect and consequential costs, losses and damages) caused by or arising from anyone using or relying on the information shown in this document for any purpose whatsoever. © Copyright Moreton Bay Regional Council 2019

DCDB (Version April 2016) is reproduced with the permission of the State of Queensland



**OM-29 RH  
Overlay Map**





**PLANNING SCHEME**  
**OVERLAY MAP - ROAD HIERARCHY**

- Property boundaries
- Priority Development Area
- State-controlled roads**
- Motorway
- State arterial
- State sub-arterial
- Council-controlled roads**
- Council arterial
- Proposed Council arterial
- Council sub-arterial
- Proposed Council sub-arterial
- Council district collector
- Proposed Council district collector
- Council local collector
- Proposed Council local collector

**Please read the following notes about this map:**

This map shows the hierarchy of Council and State controlled roads.

Roads not identified on this map are taken to be access streets.

This overlay map assists with interpreting tables of assessment and applying development requirements throughout the planning scheme.

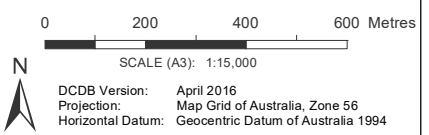
Inclusion in this map does not necessarily mean there are associated requirements.

Refer to relevant tables of assessment, zone code, local plan code and/or development codes for requirements associated with this overlay map.

Development adjacent to State-controlled roads is subject to separate requirements as may be determined by the State from time to time. Refer to the Queensland Department of Transport and Main Roads ([www.tmr.qld.gov.au](http://www.tmr.qld.gov.au))

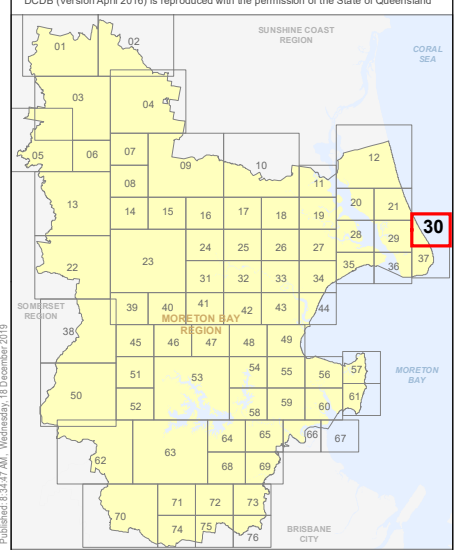
For further information regarding this overlay map, please refer to the Overlay information sheet on Council's website ([www.moretonbay.qld.gov.au/mbrplanningscheme](http://www.moretonbay.qld.gov.au/mbrplanningscheme)) or contact council on 3205 0555.

**Effective 29 January 2020**

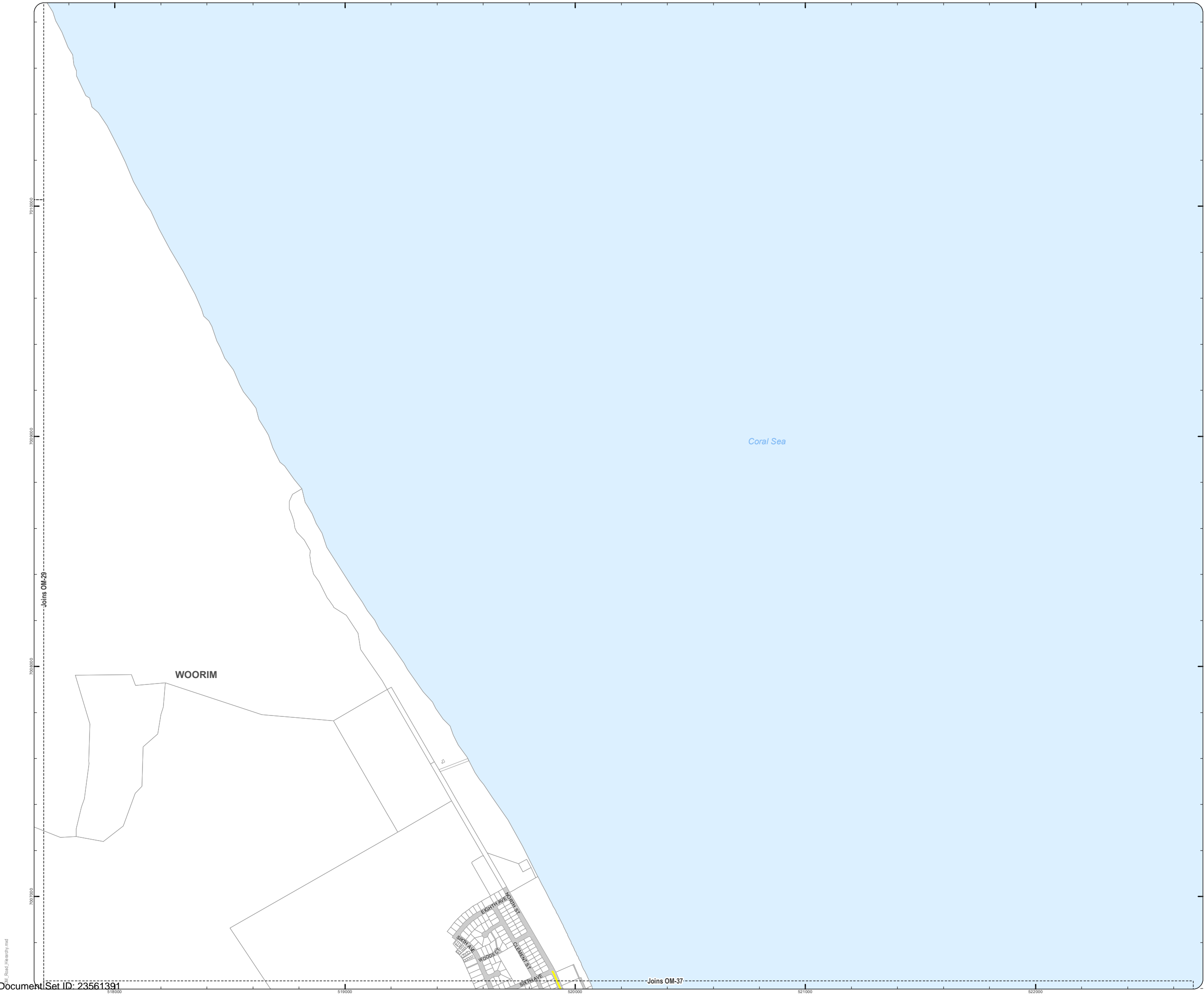


**DISCLAIMER:** Some of the information shown in this document has been provided to Council from external third parties. Council makes no representation and gives no warranty about the accuracy, reliability, completeness or suitability for any particular purpose of the information. Persons should not rely on the information shown in this document to make any decision with financial or legal implications and should instead rely on their own enquiries. To the full extent that it is able to do so in law, Council disclaims all liability (including liability in negligence) for all costs, losses and damages (including indirect and consequential costs, losses and damages) caused by or arising from anyone using or relying on the information shown in this document for any purpose whatsoever. © Copyright Moreton Bay Regional Council 2019

DCDB (Version April 2016) is reproduced with the permission of the State of Queensland



**OM-30 RH**  
**Overlay Map**





**PLANNING SCHEME  
OVERLAY MAP - ROAD HIERARCHY**

- Property boundaries
- Priority Development Area
- State-controlled roads**
- Motorway
- State arterial
- State sub-arterial
- Council-controlled roads**
- Council arterial
- Proposed Council arterial
- Council sub-arterial
- Proposed Council sub-arterial
- Council district collector
- Proposed Council district collector
- Council local collector
- Proposed Council local collector

**Please read the following notes about this map:**

This map shows the hierarchy of Council and State controlled roads.

Roads not identified on this map are taken to be access streets.

This overlay map assists with interpreting tables of assessment and applying development requirements throughout the planning scheme.

Inclusion in this map does not necessarily mean there are associated requirements.

Refer to relevant tables of assessment, zone code, local plan code and/or development codes for requirements associated with this overlay map.

Development adjacent to State-controlled roads is subject to separate requirements as may be determined by the State from time to time. Refer to the Queensland Department of Transport and Main Roads ([www.tmr.qld.gov.au](http://www.tmr.qld.gov.au))

For further information regarding this overlay map, please refer to the Overlay information sheet on Council's website ([www.moretonbay.qld.gov.au/mbrplanningscheme](http://www.moretonbay.qld.gov.au/mbrplanningscheme)) or contact council on 3205 0555.

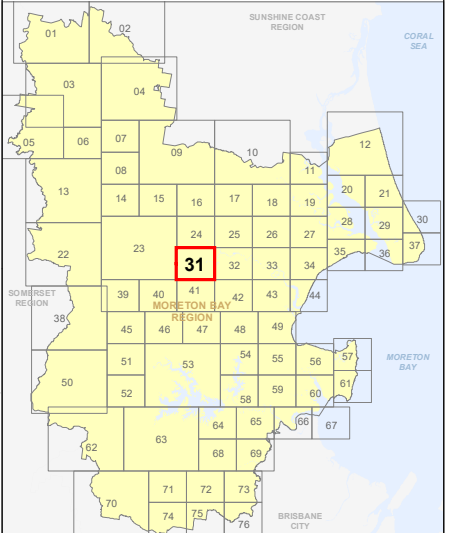
**Effective 29 January 2020**



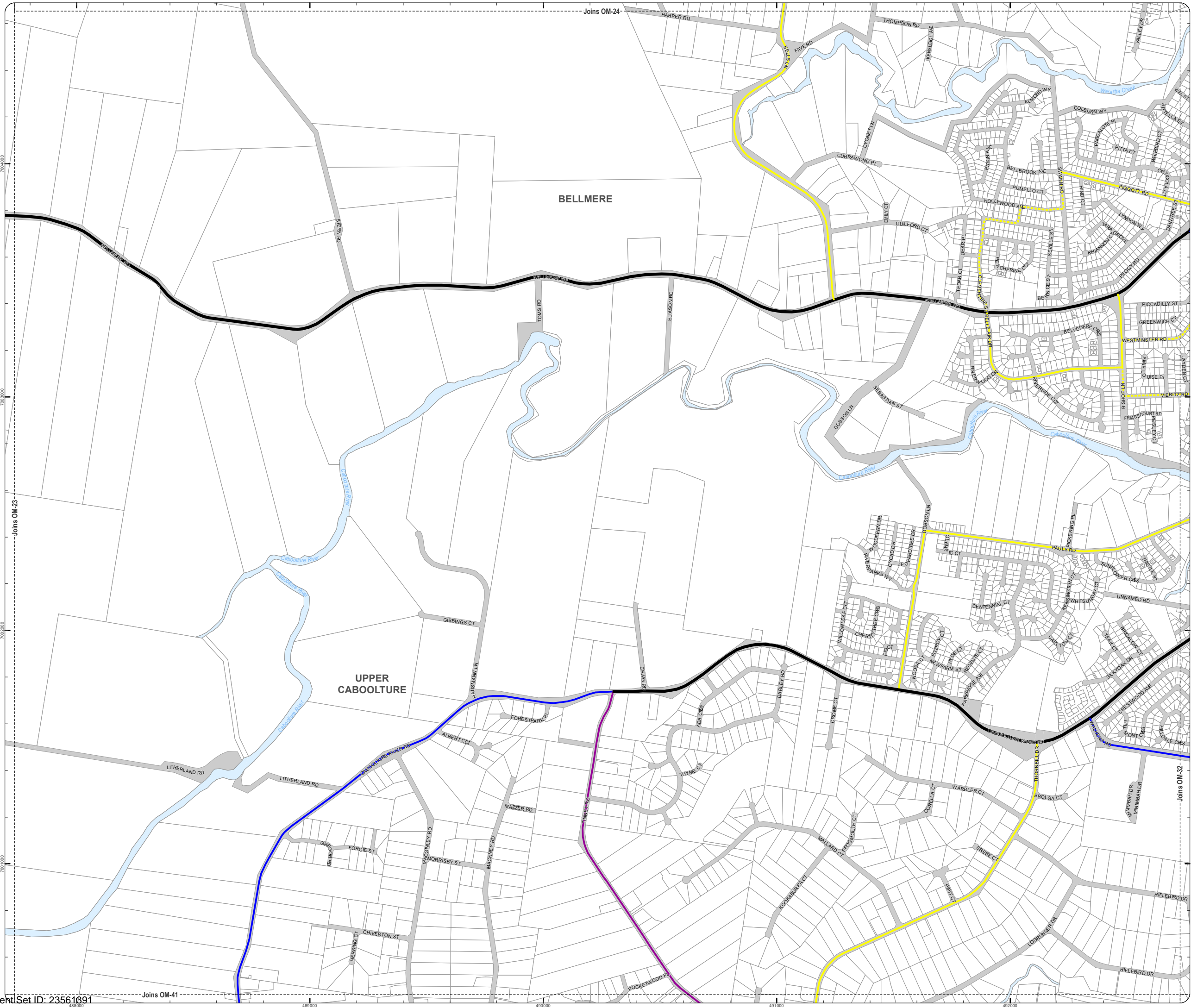
DCDB Version: April 2016  
Projection: Map Grid of Australia, Zone 56  
Horizontal Datum: Geocentric Datum of Australia 1994

**DISCLAIMER:** Some of the information shown in this document has been provided to Council from external third parties. Council makes no representation and gives no warranty about the accuracy, reliability, completeness or suitability for any particular purpose of the information. Persons should not rely on the information shown in this document to make any decision with financial or legal implications and should instead rely on their own enquiries. To the full extent that it is able to do so in law, Council disclaims all liability (including liability in negligence) for all costs, losses and damages (including indirect and consequential costs, losses and damages) caused by or arising from anyone using or relying on the information shown in this document for any purpose whatsoever. © Copyright Moreton Bay Regional Council 2019

DCDB (Version April 2016) is reproduced with the permission of the State of Queensland
















**OM-31 RH  
Overlay Map**





**PLANNING SCHEME  
OVERLAY MAP - ROAD HIERARCHY**

-  Property boundaries
-  Priority Development Area
- State-controlled roads**
-  Motorway
-  State arterial
-  State sub-arterial
- Council-controlled roads**
-  Council arterial
-  Proposed Council arterial
-  Council sub-arterial
-  Proposed Council sub-arterial
-  Council district collector
-  Proposed Council district collector
-  Council local collector
-  Proposed Council local collector

Please read the following notes about this map:

This map shows the hierarchy of Council and State controlled roads.

Roads not identified on this map are taken to be access streets.

This overlay map assists with interpreting tables of assessment and applying development requirements throughout the planning scheme.

Inclusion in this map does not necessarily mean there are associated requirements.

Refer to relevant tables of assessment, zone code, local plan code and/or development codes for requirements associated with this overlay map.

Development adjacent to State-controlled roads is subject to separate requirements as may be determined by the State from time to time. Refer to the Queensland Department of Transport and Main Roads ([www.tmr.qld.gov.au](http://www.tmr.qld.gov.au))

For further information regarding this overlay map, please refer to the Overlay information sheet on Council's website ([www.moretonbay.qld.gov.au/mbrplanningscheme](http://www.moretonbay.qld.gov.au/mbrplanningscheme)) or contact council on 3205 0555.

**Effective 29 January 2020**

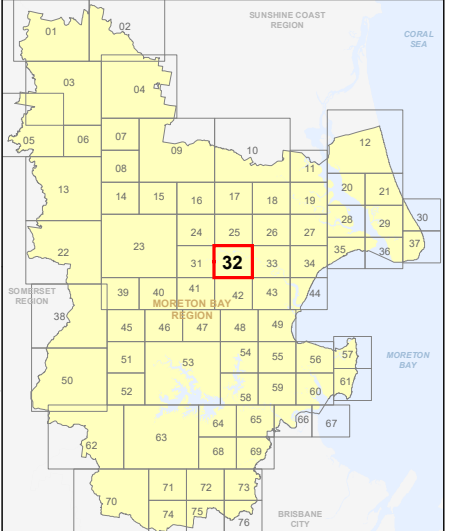
0 200 400 600 Metres

SCALE (A3): 1:15,000

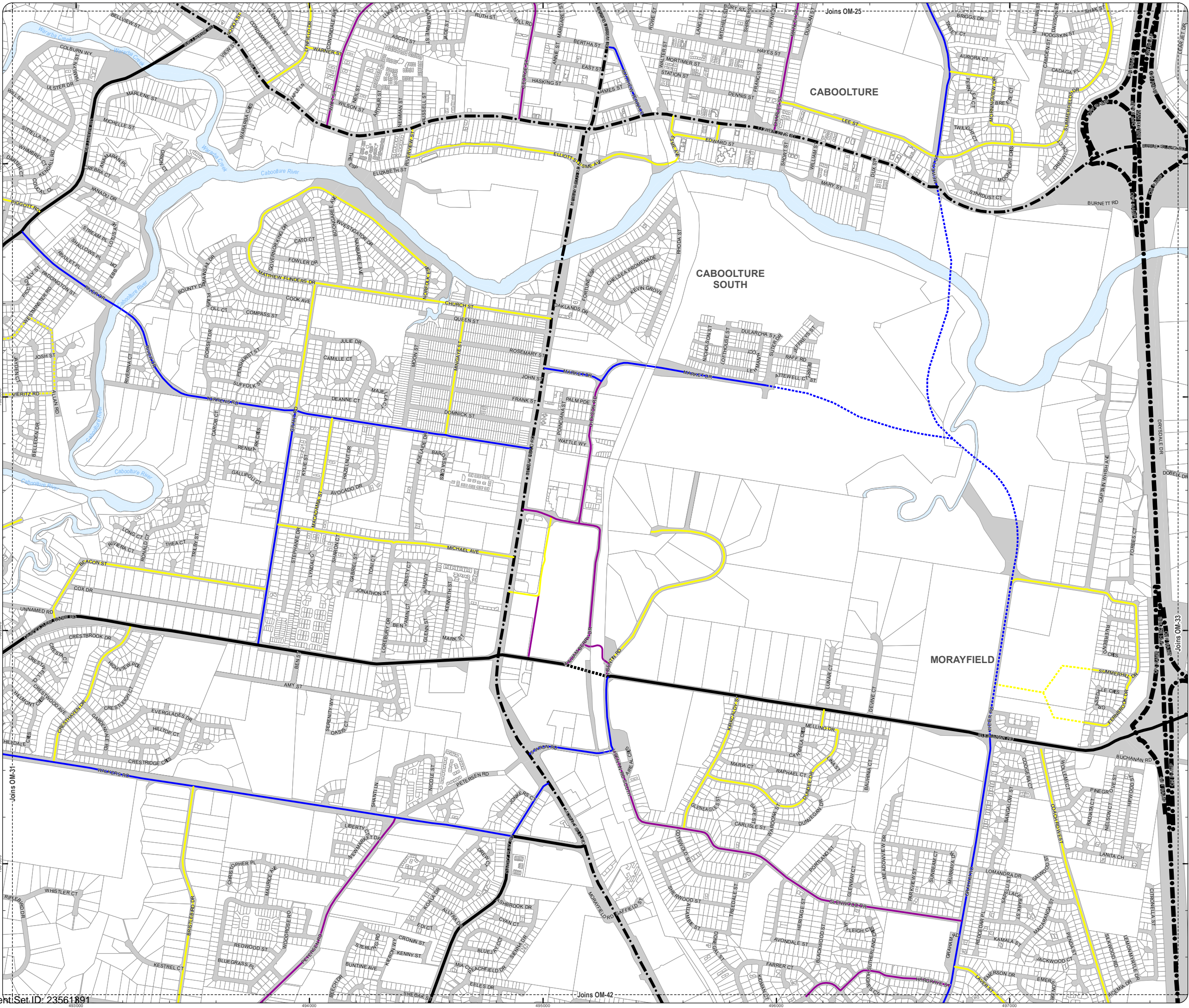
DCDB Version: April 2016  
Projection: Map Grid of Australia, Zone 56  
Horizontal Datum: Geocentric Datum of Australia 1994

**DISCLAIMER:** Some of the information shown in this document has been provided to Council from external third parties. Council makes no representation and gives no warranty about the accuracy, reliability, completeness or suitability for any particular purpose of the information. Persons should not rely on the information shown in this document to make any decision with financial or legal implications and should instead rely on their own enquiries. To the full extent that it is able to do so in law, Council disclaims all liability (including liability in negligence) for all costs, losses and damages (including indirect and consequential costs, losses and damages) caused by or arising from anyone using or relying on the information shown in this document for any purpose whatsoever. © Copyright Moreton Bay Regional Council 2019

DCDB (Version April 2016) is reproduced with the permission of the State of Queensland
















**OM-32 RH  
Overlay Map**





**PLANNING SCHEME  
OVERLAY MAP - ROAD HIERARCHY**

-  Property boundaries
-  Priority Development Area
- State-controlled roads**
-  Motorway
-  State arterial
-  State sub-arterial
- Council-controlled roads**
-  Council arterial
-  Proposed Council arterial
-  Council sub-arterial
-  Proposed Council sub-arterial
-  Council district collector
-  Proposed Council district collector
-  Council local collector
-  Proposed Council local collector

**Please read the following notes about this map:**

This map shows the hierarchy of Council and State controlled roads.

Roads not identified on this map are taken to be access streets.

This overlay map assists with interpreting tables of assessment and applying development requirements throughout the planning scheme.

Inclusion in this map does not necessarily mean there are associated requirements.

Refer to relevant tables of assessment, zone code, local plan code and/or development codes for requirements associated with this overlay map.

Development adjacent to State-controlled roads is subject to separate requirements as may be determined by the State from time to time. Refer to the Queensland Department of Transport and Main Roads ([www.tmr.qld.gov.au](http://www.tmr.qld.gov.au))

For further information regarding this overlay map, please refer to the Overlay information sheet on Council's website ([www.moretonbay.qld.gov.au/mbrplanningscheme](http://www.moretonbay.qld.gov.au/mbrplanningscheme)) or contact council on 3205 0555.

**Effective 29 January 2020**

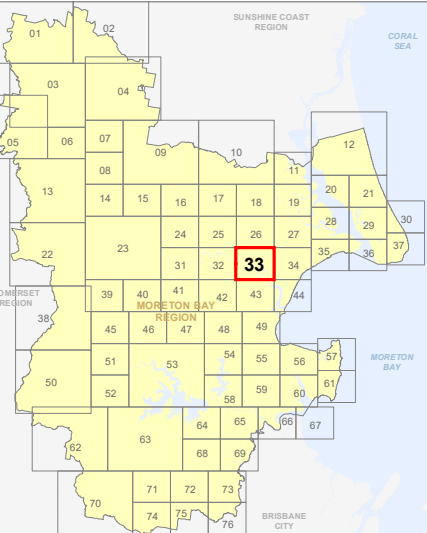
0 200 400 600 Metres

SCALE (A3): 1:15,000

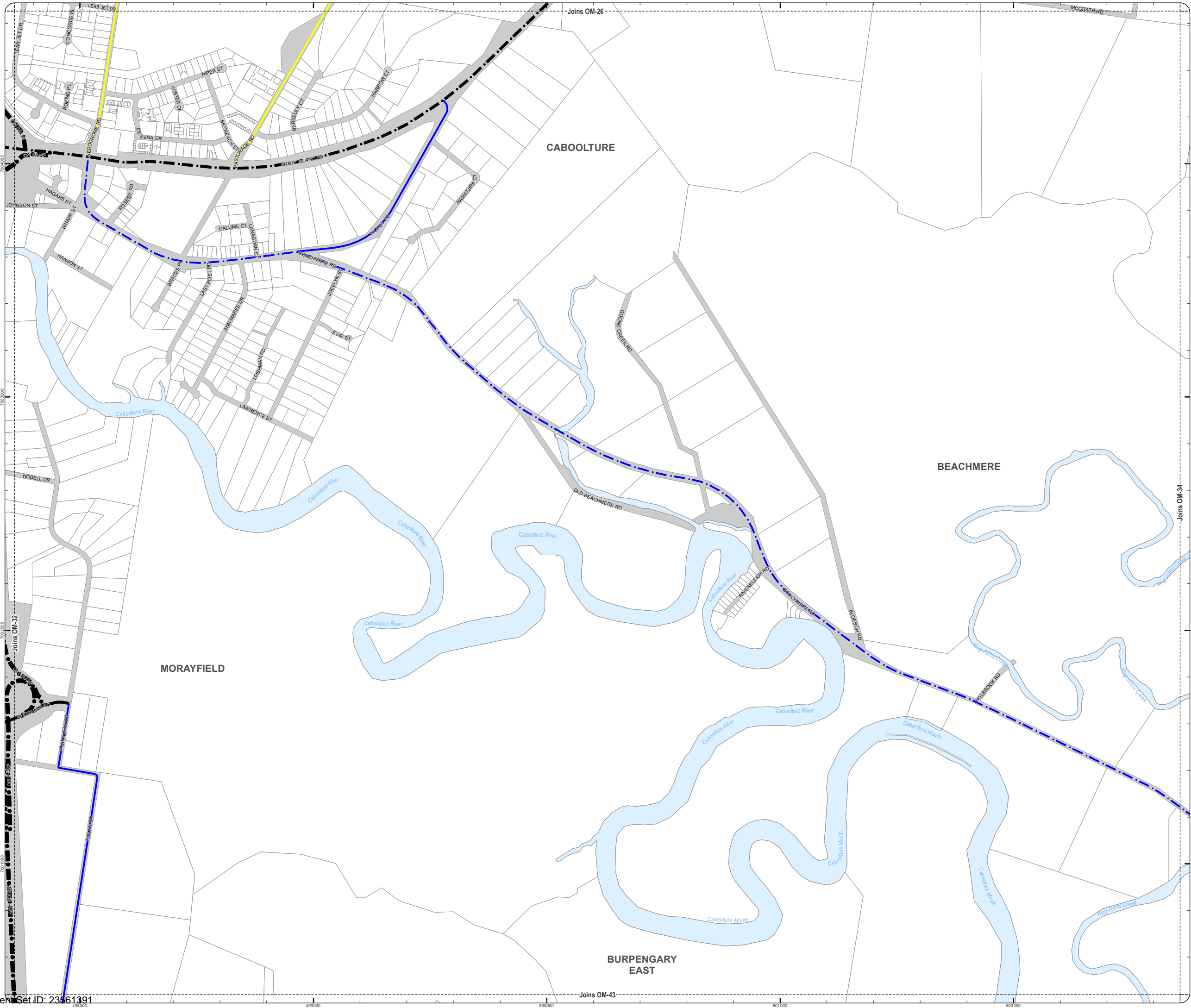
DCDB Version: April 2016  
Projection: Map Grid of Australia, Zone 56  
Horizontal Datum: Geocentric Datum of Australia 1994

**DISCLAIMER:** Some of the information shown in this document has been provided to Council from external third parties. Council makes no representation and gives no warranty about the accuracy, reliability, completeness or suitability for any particular purpose of the information. Persons should not rely on the information shown in this document to make any decision with financial or legal implications and should instead rely on their own enquiries. To the full extent that it is able to do so in law, Council disclaims all liability (including liability in negligence) for all costs, losses and damages (including indirect and consequential costs, losses and damages) caused by or arising from anyone using or relying on the information shown in this document for any purpose whatsoever. © Copyright Moreton Bay Regional Council 2019

DCDB (Version April 2016) is reproduced with the permission of the State of Queensland



**OM-33 RH  
Overlay Map**





**PLANNING SCHEME  
OVERLAY MAP - ROAD HIERARCHY**

- Property boundaries
- Priority Development Area
- State-controlled roads**
  - Motorway
  - State arterial
  - State sub-arterial
- Council-controlled roads**
  - Council arterial
  - Proposed Council arterial
  - Council sub-arterial
  - Proposed Council sub-arterial
  - Council district collector
  - Proposed Council district collector
  - Council local collector
  - Proposed Council local collector

**Please read the following notes about this map:**

This map shows the hierarchy of Council and State controlled roads.

Roads not identified on this map are taken to be access streets.

This overlay map assists with interpreting tables of assessment and applying development requirements throughout the planning scheme.

Inclusion in this map does not necessarily mean there are associated requirements.

Refer to relevant tables of assessment, zone code, local plan code and/or development codes for requirements associated with this overlay map.

Development adjacent to State-controlled roads is subject to separate requirements as may be determined by the State from time to time. Refer to the Queensland Department of Transport and Main Roads ([www.tmr.qld.gov.au](http://www.tmr.qld.gov.au))

For further information regarding this overlay map, please refer to the Overlay information sheet on Council's website ([www.moretonbay.qld.gov.au/mbrplanningscheme](http://www.moretonbay.qld.gov.au/mbrplanningscheme)) or contact council on 3205 0555.

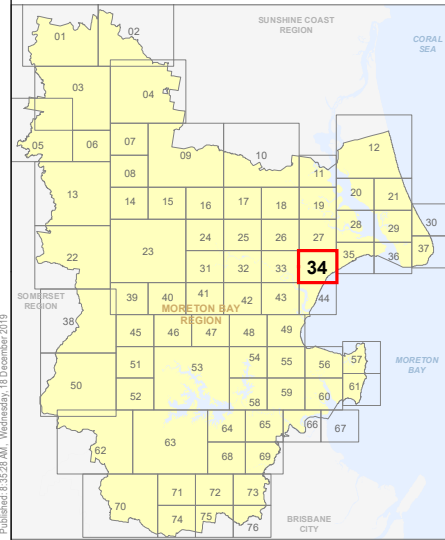
**Effective 29 January 2020**

SCALE (A3): 1:15,000

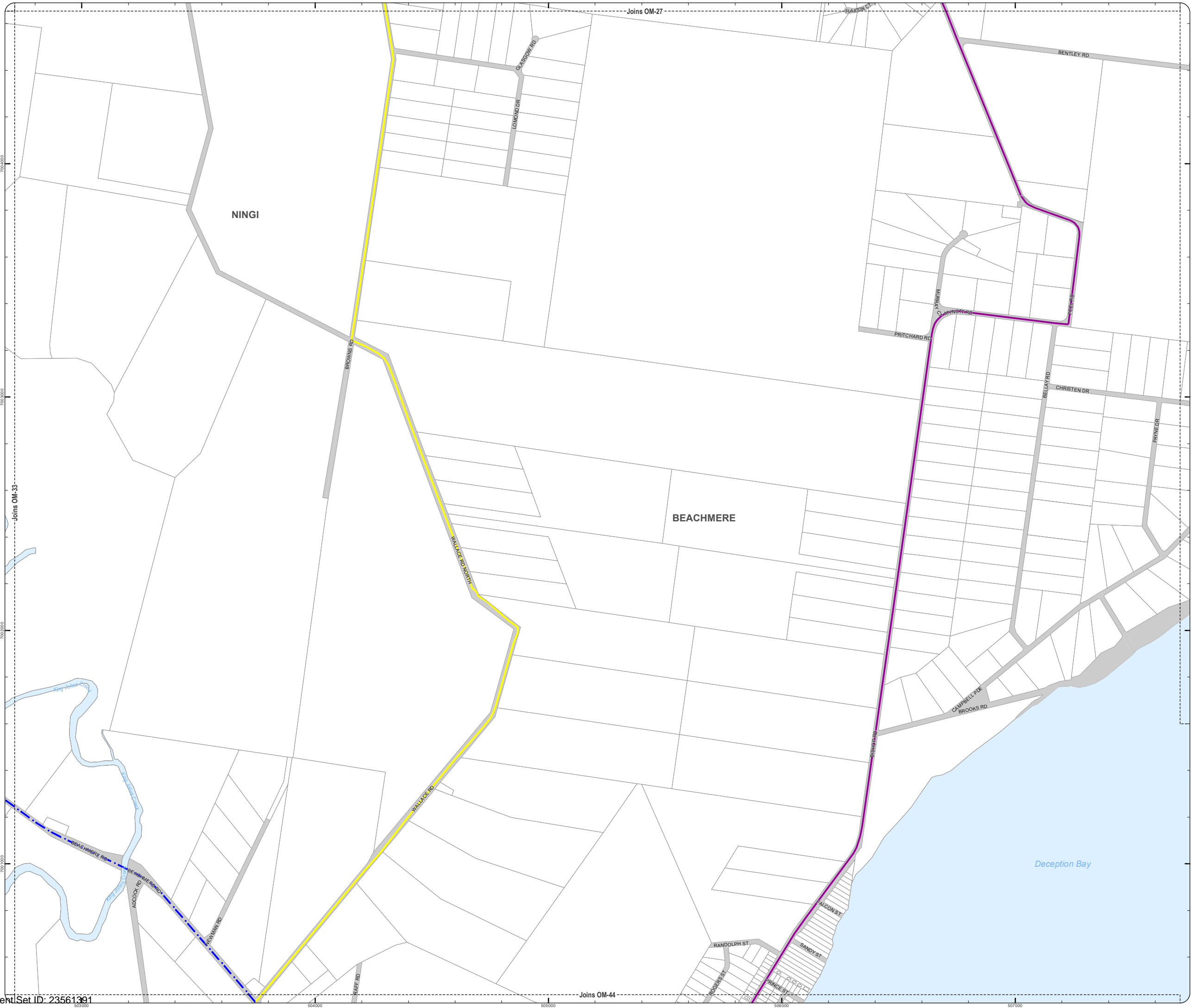
DCDB Version: April 2016  
Projection: Map Grid of Australia, Zone 56  
Horizontal Datum: Geocentric Datum of Australia 1994

**DISCLAIMER:** Some of the information shown in this document has been provided to Council from external third parties. Council makes no representation and gives no warranty about the accuracy, reliability, completeness or suitability for any particular purpose of the information. Persons should not rely on the information shown in this document to make any decision with financial or legal implications and should instead rely on their own enquiries. To the full extent that it is able to do so in law, Council disclaims all liability (including liability in negligence) for all costs, losses and damages (including indirect and consequential costs, losses and damages) caused by or arising from anyone using or relying on the information shown in this document for any purpose whatsoever. © Copyright Moreton Bay Regional Council 2019

DCDB (Version April 2016) is reproduced with the permission of the State of Queensland



**OM-34 RH  
Overlay Map**



**PLANNING SCHEME  
OVERLAY MAP - ROAD HIERARCHY**

- Property boundaries
- Priority Development Area
- State-controlled roads**
  - Motorway
  - State arterial
  - State sub-arterial
- Council-controlled roads**
  - Council arterial
  - Proposed Council arterial
  - Council sub-arterial
  - Proposed Council sub-arterial
  - Council district collector
  - Proposed Council district collector
  - Council local collector
  - Proposed Council local collector

**Please read the following notes about this map:**

This map shows the hierarchy of Council and State controlled roads.

Roads not identified on this map are taken to be access streets.

This overlay map assists with interpreting tables of assessment and applying development requirements throughout the planning scheme.

Inclusion in this map does not necessarily mean there are associated requirements.

Refer to relevant tables of assessment, zone code, local plan code and/or development codes for requirements associated with this overlay map.

Development adjacent to State-controlled roads is subject to separate requirements as may be determined by the State from time to time. Refer to the Queensland Department of Transport and Main Roads ([www.tmr.qld.gov.au](http://www.tmr.qld.gov.au))

For further information regarding this overlay map, please refer to the Overlay information sheet on Council's website ([www.moretonbay.qld.gov.au/mbrplanningscheme](http://www.moretonbay.qld.gov.au/mbrplanningscheme)) or contact council on 3205 0555.

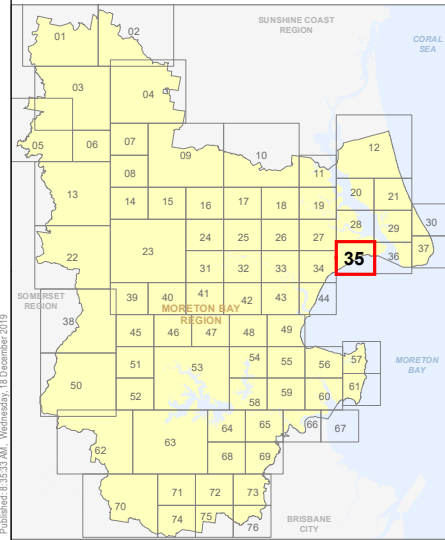
**Effective 29 January 2020**

SCALE (A3): 1:15,000

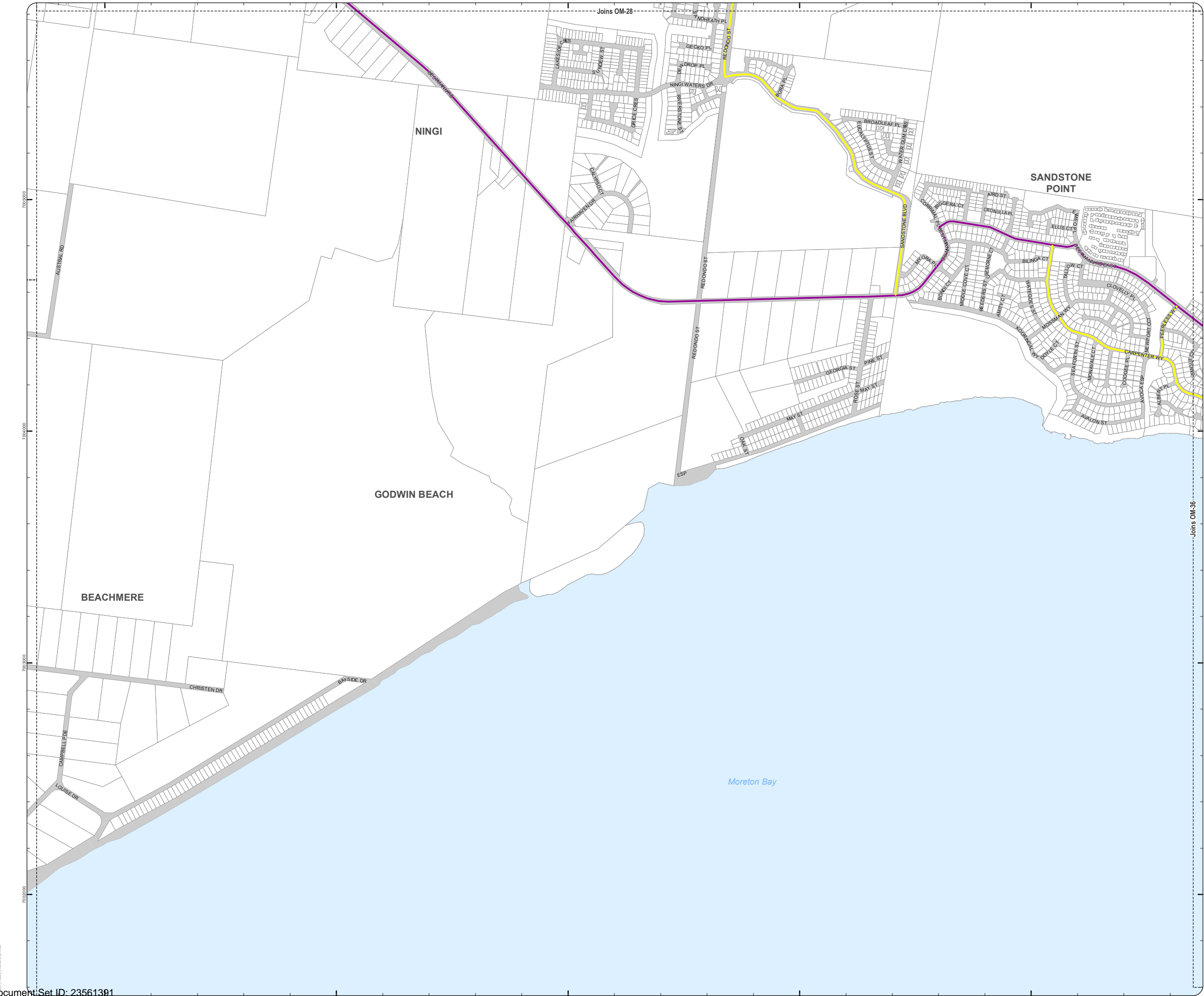
DCDB Version: April 2016  
Projection: Map Grid of Australia, Zone 56  
Horizontal Datum: Geocentric Datum of Australia 1994

**DISCLAIMER:** Some of the information shown in this document has been provided to Council from external third parties. Council makes no representation and gives no warranty about the accuracy, reliability, completeness or suitability for any particular purpose of the information. Persons should not rely on the information shown in this document to make any decision with financial or legal implications and should instead rely on their own enquiries. To the full extent that it is able to do so in law, Council disclaims all liability (including liability in negligence) for all costs, losses and damages (including indirect and consequential costs, losses and damages) caused by or arising from anyone using or relying on the information shown in this document for any purpose whatsoever. © Copyright Moreton Bay Regional Council 2019

DCDB (Version April 2016) is reproduced with the permission of the State of Queensland



**OM-35 RH  
Overlay Map**



**PLANNING SCHEME  
OVERLAY MAP - ROAD HIERARCHY**

- Property boundaries
- Priority Development Area
- State-controlled roads**
  - Motorway
  - State arterial
  - State sub-arterial
- Council-controlled roads**
  - Council arterial
  - Proposed Council arterial
  - Council sub-arterial
  - Proposed Council sub-arterial
  - Council district collector
  - Proposed Council district collector
  - Council local collector
  - Proposed Council local collector

**Please read the following notes about this map:**

This map shows the hierarchy of Council and State controlled roads.

Roads not identified on this map are taken to be access streets.

This overlay map assists with interpreting tables of assessment and applying development requirements throughout the planning scheme.

Inclusion in this map does not necessarily mean there are associated requirements.

Refer to relevant tables of assessment, zone code, local plan code and/or development codes for requirements associated with this overlay map.

Development adjacent to State-controlled roads is subject to separate requirements as may be determined by the State from time to time. Refer to the Queensland Department of Transport and Main Roads ([www.tmr.qld.gov.au](http://www.tmr.qld.gov.au))

For further information regarding this overlay map, please refer to the Overlay information sheet on Council's website ([www.moretonbay.qld.gov.au/mbrplanningscheme](http://www.moretonbay.qld.gov.au/mbrplanningscheme)) or contact council on 3205 0555.

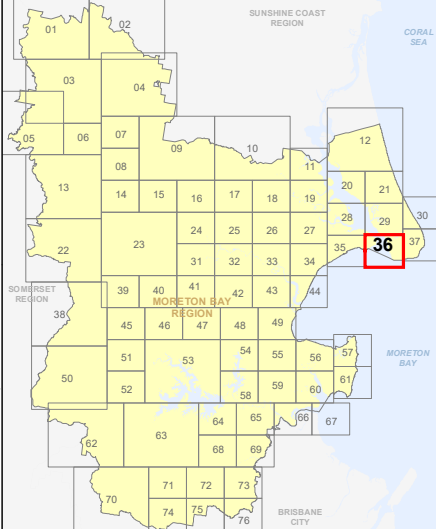
**Effective 29 January 2020**



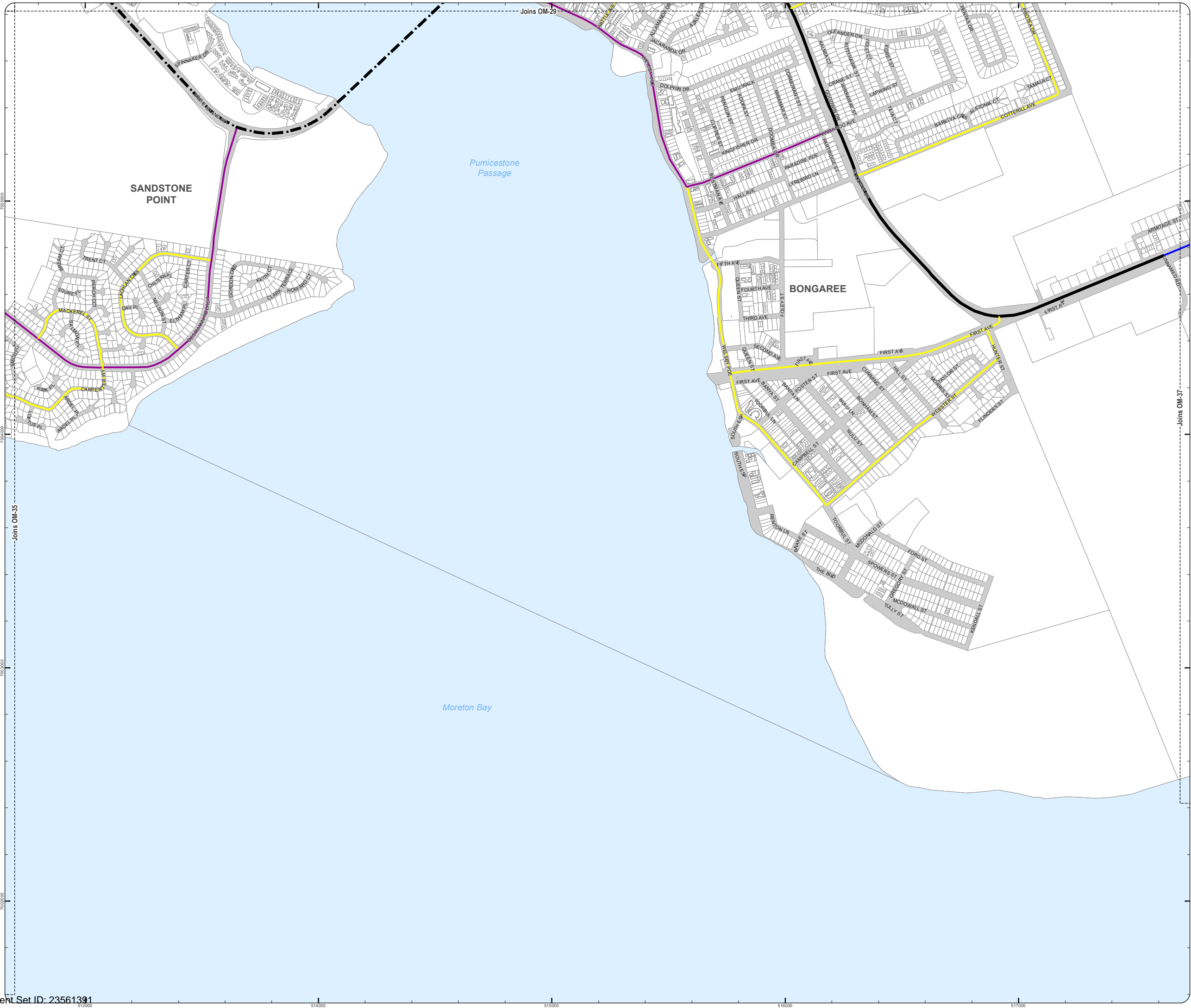
SCALE (A3): 1:15,000  
 DCDB Version: April 2016  
 Projection: Map Grid of Australia, Zone 56  
 Horizontal Datum: Geocentric Datum of Australia 1994

**DISCLAIMER:** Some of the information shown in this document has been provided to Council from external third parties. Council makes no representation and gives no warranty about the accuracy, reliability, completeness or suitability for any particular purpose of the information. Persons should not rely on the information shown in this document to make any decision with financial or legal implications and should instead rely on their own enquiries. To the full extent that it is able to do so in law, Council disclaims all liability (including liability in negligence) for all costs, losses and damages (including indirect and consequential costs, losses and damages) caused by or arising from anyone using or relying on the information shown in this document for any purpose whatsoever.  
 © Copyright Moreton Bay Regional Council 2019

DCDB (Version April 2016) is reproduced with the permission of the State of Queensland



**OM-36 RH  
Overlay Map**





**PLANNING SCHEME  
OVERLAY MAP - ROAD HIERARCHY**

- Property boundaries
- Priority Development Area
- State-controlled roads**
  - Motorway
  - State arterial
  - State sub-arterial
- Council-controlled roads**
  - Council arterial
  - Proposed Council arterial
  - Council sub-arterial
  - Proposed Council sub-arterial
  - Council district collector
  - Proposed Council district collector
  - Council local collector
  - Proposed Council local collector

**Please read the following notes about this map:**

This map shows the hierarchy of Council and State controlled roads.

Roads not identified on this map are taken to be access streets.

This overlay map assists with interpreting tables of assessment and applying development requirements throughout the planning scheme.

Inclusion in this map does not necessarily mean there are associated requirements.

Refer to relevant tables of assessment, zone code, local plan code and/or development codes for requirements associated with this overlay map.

Development adjacent to State-controlled roads is subject to separate requirements as may be determined by the State from time to time. Refer to the Queensland Department of Transport and Main Roads ([www.tmr.qld.gov.au](http://www.tmr.qld.gov.au))

For further information regarding this overlay map, please refer to the Overlay information sheet on Council's website ([www.moretonbay.qld.gov.au/mbrplanningscheme](http://www.moretonbay.qld.gov.au/mbrplanningscheme)) or contact council on 3205 0555.

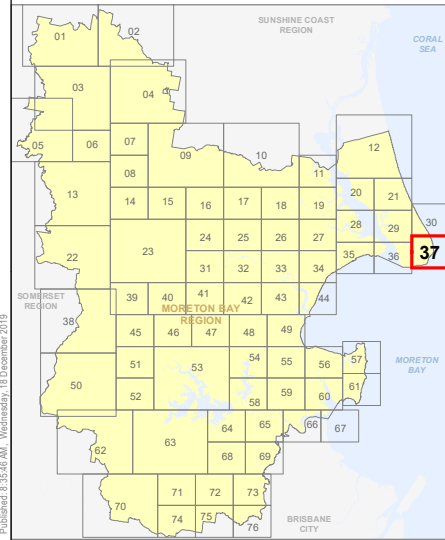
**Effective 29 January 2020**

SCALE (A3): 1:15,000

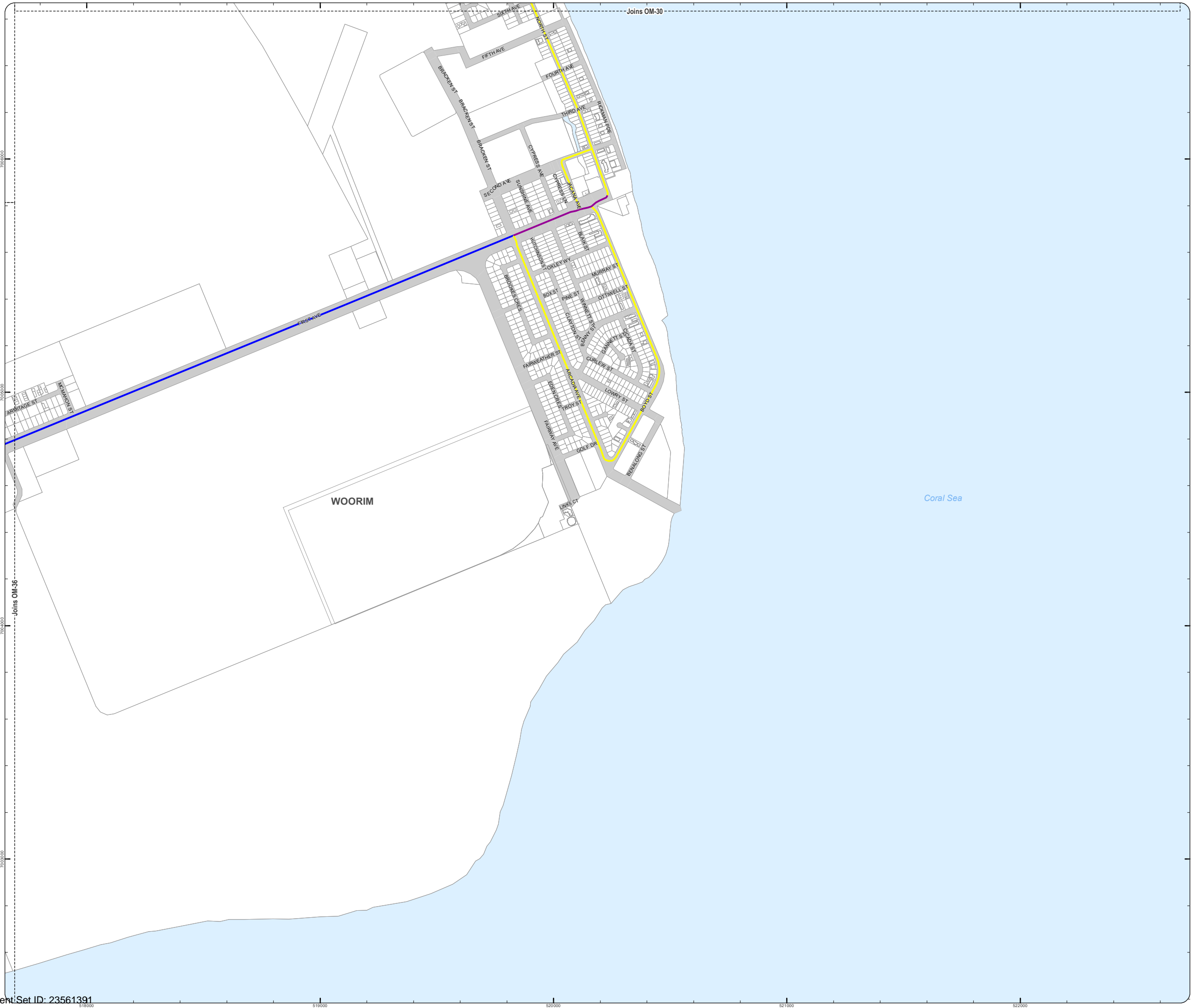
DCDB Version: April 2016  
Projection: Map Grid of Australia, Zone 56  
Horizontal Datum: Geocentric Datum of Australia 1994

**DISCLAIMER:** Some of the information shown in this document has been provided to Council from external third parties. Council makes no representation and gives no warranty about the accuracy, reliability, completeness or suitability for any particular purpose of the information. Persons should not rely on the information shown in this document to make any decision with financial or legal implications and should instead rely on their own enquiries. To the full extent that it is able to do so in law, Council disclaims all liability (including liability in negligence) for all costs, losses and damages (including indirect and consequential costs, losses and damages) caused by or arising from anyone using or relying on the information shown in this document for any purpose whatsoever. © Copyright Moreton Bay Regional Council 2019

DCDB (Version April 2016) is reproduced with the permission of the State of Queensland



**OM-37 RH  
Overlay Map**



**PLANNING SCHEME  
OVERLAY MAP - ROAD HIERARCHY**

- Property boundaries
- Priority Development Area
- State-controlled roads**
- Motorway
- State arterial
- State sub-arterial
- Council-controlled roads**
- Council arterial
- Proposed Council arterial
- Council sub-arterial
- Proposed Council sub-arterial
- Council district collector
- Proposed Council district collector
- Council local collector
- Proposed Council local collector

**Please read the following notes about this map:**

This map shows the hierarchy of Council and State controlled roads.

Roads not identified on this map are taken to be access streets.

This overlay map assists with interpreting tables of assessment and applying development requirements throughout the planning scheme.

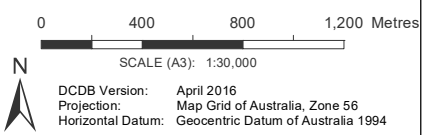
Inclusion in this map does not necessarily mean there are associated requirements.

Refer to relevant tables of assessment, zone code, local plan code and/or development codes for requirements associated with this overlay map.

Development adjacent to State-controlled roads is subject to separate requirements as may be determined by the State from time to time. Refer to the Queensland Department of Transport and Main Roads ([www.tmr.qld.gov.au](http://www.tmr.qld.gov.au))

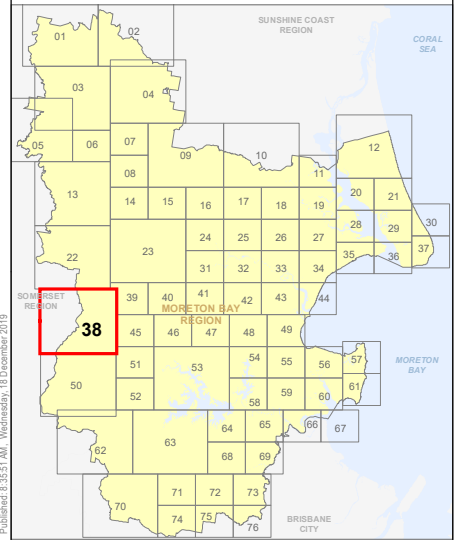
For further information regarding this overlay map, please refer to the Overlay information sheet on Council's website ([www.moretonbay.qld.gov.au/mbrplanningscheme](http://www.moretonbay.qld.gov.au/mbrplanningscheme)) or contact council on 3205 0555.

**Effective 29 January 2020**

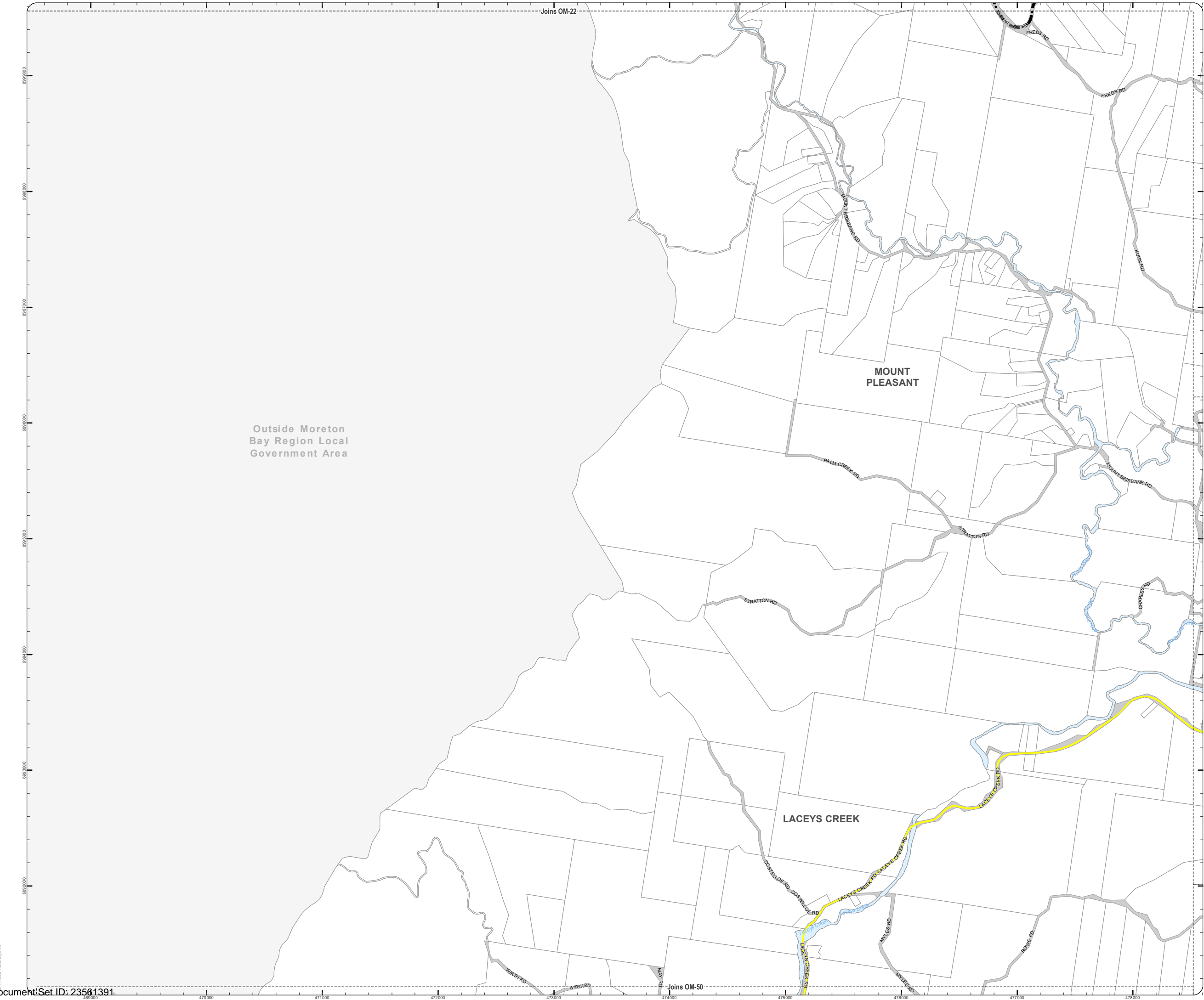


**DISCLAIMER:** Some of the information shown in this document has been provided to Council from external third parties. Council makes no representation and gives no warranty about the accuracy, reliability, completeness or suitability for any particular purpose of the information. Persons should not rely on the information shown in this document to make any decision with financial or legal implications and should instead rely on their own enquiries. To the full extent that it is able to do so in law, Council disclaims all liability (including liability in negligence) for all costs, losses and damages (including indirect and consequential costs, losses and damages) caused by or arising from anyone using or relying on the information shown in this document for any purpose whatsoever. © Copyright Moreton Bay Regional Council 2019

DCDB (Version April 2016) is reproduced with the permission of the State of Queensland



**OM-38 RH  
Overlay Map**



Outside Moreton  
Bay Region Local  
Government Area

**PLANNING SCHEME  
OVERLAY MAP - ROAD HIERARCHY**

- Property boundaries
- Priority Development Area
- State-controlled roads**
  - Motorway
  - State arterial
  - State sub-arterial
- Council-controlled roads**
  - Council arterial
  - Proposed Council arterial
  - Council sub-arterial
  - Proposed Council sub-arterial
  - Council district collector
  - Proposed Council district collector
  - Council local collector
  - Proposed Council local collector

**Please read the following notes about this map:**

This map shows the hierarchy of Council and State controlled roads.

Roads not identified on this map are taken to be access streets.

This overlay map assists with interpreting tables of assessment and applying development requirements throughout the planning scheme.

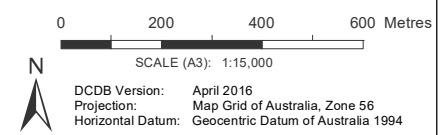
Inclusion in this map does not necessarily mean there are associated requirements.

Refer to relevant tables of assessment, zone code, local plan code and/or development codes for requirements associated with this overlay map.

Development adjacent to State-controlled roads is subject to separate requirements as may be determined by the State from time to time. Refer to the Queensland Department of Transport and Main Roads ([www.tmr.qld.gov.au](http://www.tmr.qld.gov.au))

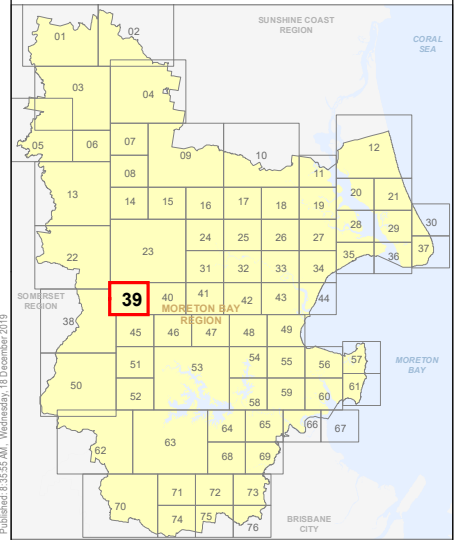
For further information regarding this overlay map, please refer to the Overlay information sheet on Council's website ([www.moretonbay.qld.gov.au/mbrplanningscheme](http://www.moretonbay.qld.gov.au/mbrplanningscheme)) or contact council on 3205 0555.

**Effective 29 January 2020**



**DISCLAIMER:** Some of the information shown in this document has been provided to Council from external third parties. Council makes no representation and gives no warranty about the accuracy, reliability, completeness or suitability for any particular purpose of the information. Persons should not rely on the information shown in this document to make any decision with financial or legal implications and should instead rely on their own enquiries. To the full extent that it is able to do so in law, Council disclaims all liability (including liability in negligence) for all costs, losses and damages (including indirect and consequential costs, losses and damages) caused by or arising from anyone using or relying on the information shown in this document for any purpose whatsoever. © Copyright Moreton Bay Regional Council 2019

DCDB (Version April 2016) is reproduced with the permission of the State of Queensland



**OM-39 RH  
Overlay Map**





**PLANNING SCHEME  
OVERLAY MAP - ROAD HIERARCHY**

- Property boundaries
- Priority Development Area
- State-controlled roads**
  - Motorway
  - State arterial
  - State sub-arterial
- Council-controlled roads**
  - Council arterial
  - Proposed Council arterial
  - Council sub-arterial
  - Proposed Council sub-arterial
  - Council district collector
  - Proposed Council district collector
  - Council local collector
  - Proposed Council local collector

**Please read the following notes about this map:**

This map shows the hierarchy of Council and State controlled roads.

Roads not identified on this map are taken to be access streets.

This overlay map assists with interpreting tables of assessment and applying development requirements throughout the planning scheme.

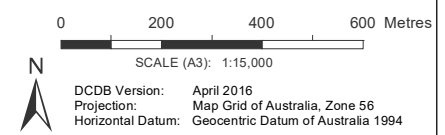
Inclusion in this map does not necessarily mean there are associated requirements.

Refer to relevant tables of assessment, zone code, local plan code and/or development codes for requirements associated with this overlay map.

Development adjacent to State-controlled roads is subject to separate requirements as may be determined by the State from time to time. Refer to the Queensland Department of Transport and Main Roads ([www.tmr.qld.gov.au](http://www.tmr.qld.gov.au))

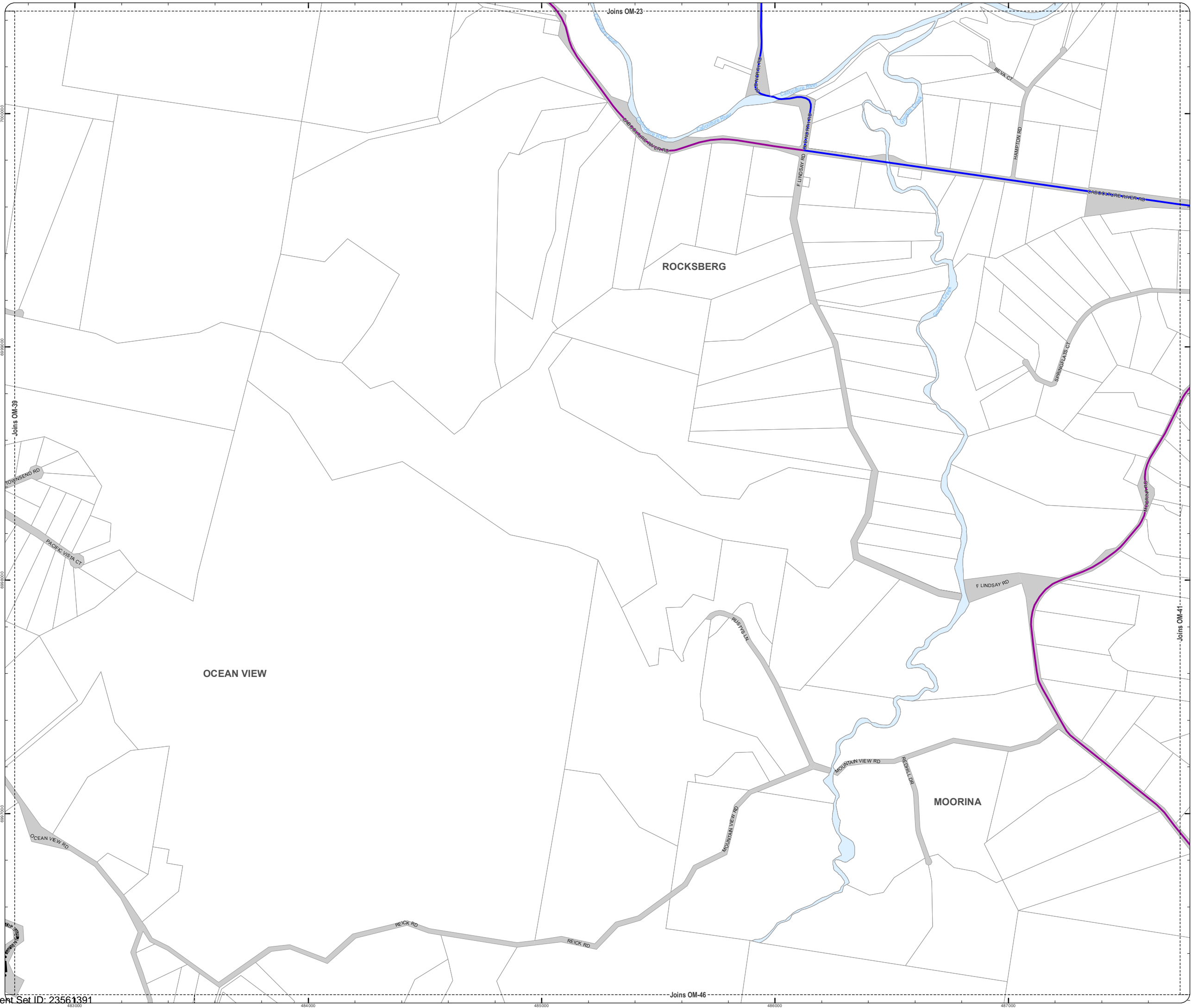
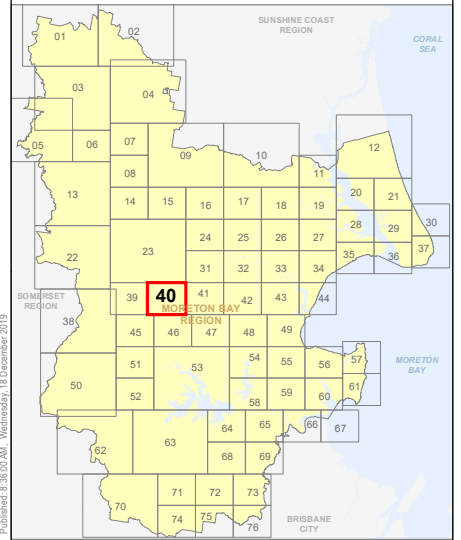
For further information regarding this overlay map, please refer to the Overlay information sheet on Council's website ([www.moretonbay.qld.gov.au/mbrplanningscheme](http://www.moretonbay.qld.gov.au/mbrplanningscheme)) or contact council on 3205 0555.

**Effective 29 January 2020**



**DISCLAIMER:** Some of the information shown in this document has been provided to Council from external third parties. Council makes no representation and gives no warranty about the accuracy, reliability, completeness or suitability for any particular purpose of the information. Persons should not rely on the information shown in this document to make any decision with financial or legal implications and should instead rely on their own enquiries. To the full extent that it is able to do so in law, Council disclaims all liability (including liability in negligence) for all costs, losses and damages (including indirect and consequential costs, losses and damages) caused by or arising from anyone using or relying on the information shown in this document for any purpose whatsoever.  
© Copyright Moreton Bay Regional Council 2019

DCDB (Version April 2016) is reproduced with the permission of the State of Queensland



**PLANNING SCHEME  
OVERLAY MAP - ROAD HIERARCHY**

- Property boundaries
- Priority Development Area
- State-controlled roads**
  - Motorway
  - State arterial
  - State sub-arterial
- Council-controlled roads**
  - Council arterial
  - Proposed Council arterial
  - Council sub-arterial
  - Proposed Council sub-arterial
  - Council district collector
  - Proposed Council district collector
  - Council local collector
  - Proposed Council local collector

**Please read the following notes about this map:**

This map shows the hierarchy of Council and State controlled roads.

Roads not identified on this map are taken to be access streets.

This overlay map assists with interpreting tables of assessment and applying development requirements throughout the planning scheme.

Inclusion in this map does not necessarily mean there are associated requirements.

Refer to relevant tables of assessment, zone code, local plan code and/or development codes for requirements associated with this overlay map.

Development adjacent to State-controlled roads is subject to separate requirements as may be determined by the State from time to time. Refer to the Queensland Department of Transport and Main Roads ([www.tmr.qld.gov.au](http://www.tmr.qld.gov.au))

For further information regarding this overlay map, please refer to the Overlay information sheet on Council's website ([www.moretonbay.qld.gov.au/mbrplanningscheme](http://www.moretonbay.qld.gov.au/mbrplanningscheme)) or contact council on 3205 0555.

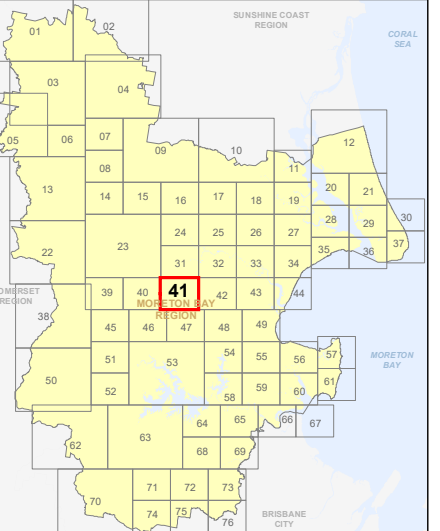
**Effective 29 January 2020**



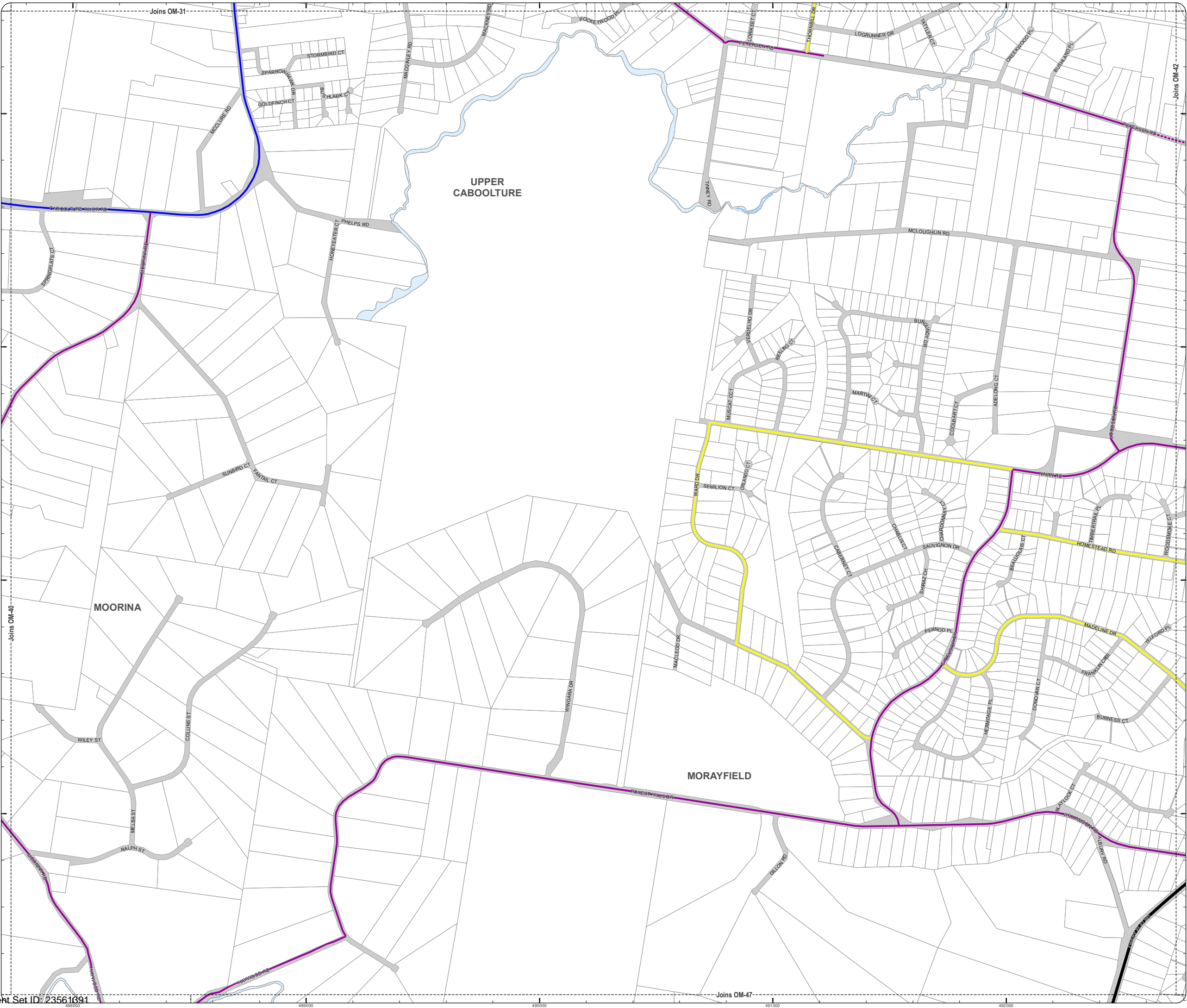
SCALE (A3): 1:15,000  
 DCDB Version: April 2016  
 Projection: Map Grid of Australia, Zone 56  
 Horizontal Datum: Geocentric Datum of Australia 1994

**DISCLAIMER:** Some of the information shown in this document has been provided to Council from external third parties. Council makes no representation and gives no warranty about the accuracy, reliability, completeness or suitability for any particular purpose of the information. Persons should not rely on the information shown in this document to make any decision with financial or legal implications and should instead rely on their own enquiries. To the full extent that it is able to do so in law, Council disclaims all liability (including liability in negligence) for all costs, losses and damages (including indirect and consequential costs, losses and damages) caused by or arising from anyone using or relying on the information shown in this document for any purpose whatsoever. © Copyright Moreton Bay Regional Council 2019

DCDB (Version April 2016) is reproduced with the permission of the State of Queensland
















**OM-41 RH  
Overlay Map**





**PLANNING SCHEME  
OVERLAY MAP - ROAD HIERARCHY**

-  Property boundaries
-  Priority Development Area
- State-controlled roads**
  -  Motorway
  -  State arterial
  -  State sub-arterial
- Council-controlled roads**
  -  Council arterial
  -  Proposed Council arterial
  -  Council sub-arterial
  -  Proposed Council sub-arterial
  -  Council district collector
  -  Proposed Council district collector
  -  Council local collector
  -  Proposed Council local collector

Please read the following notes about this map:

This map shows the hierarchy of Council and State controlled roads.

Roads not identified on this map are taken to be access streets.

This overlay map assists with interpreting tables of assessment and applying development requirements throughout the planning scheme.

Inclusion in this map does not necessarily mean there are associated requirements.

Refer to relevant tables of assessment, zone code, local plan code and/or development codes for requirements associated with this overlay map.

Development adjacent to State-controlled roads is subject to separate requirements as may be determined by the State from time to time. Refer to the Queensland Department of Transport and Main Roads ([www.tmr.qld.gov.au](http://www.tmr.qld.gov.au))

For further information regarding this overlay map, please refer to the Overlay information sheet on Council's website ([www.moretonbay.qld.gov.au/mbrplanningcheme](http://www.moretonbay.qld.gov.au/mbrplanningcheme)) or contact council on 3205 0555.

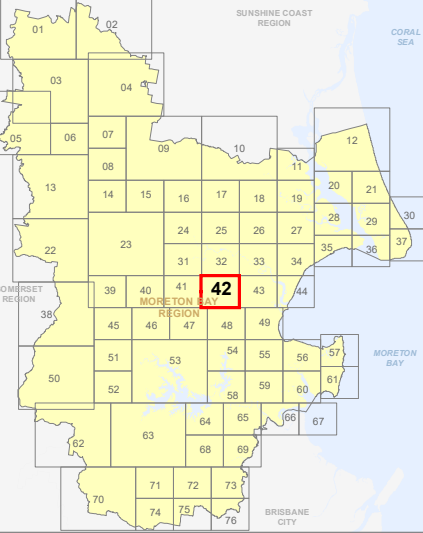
**Effective 29 January 2020**



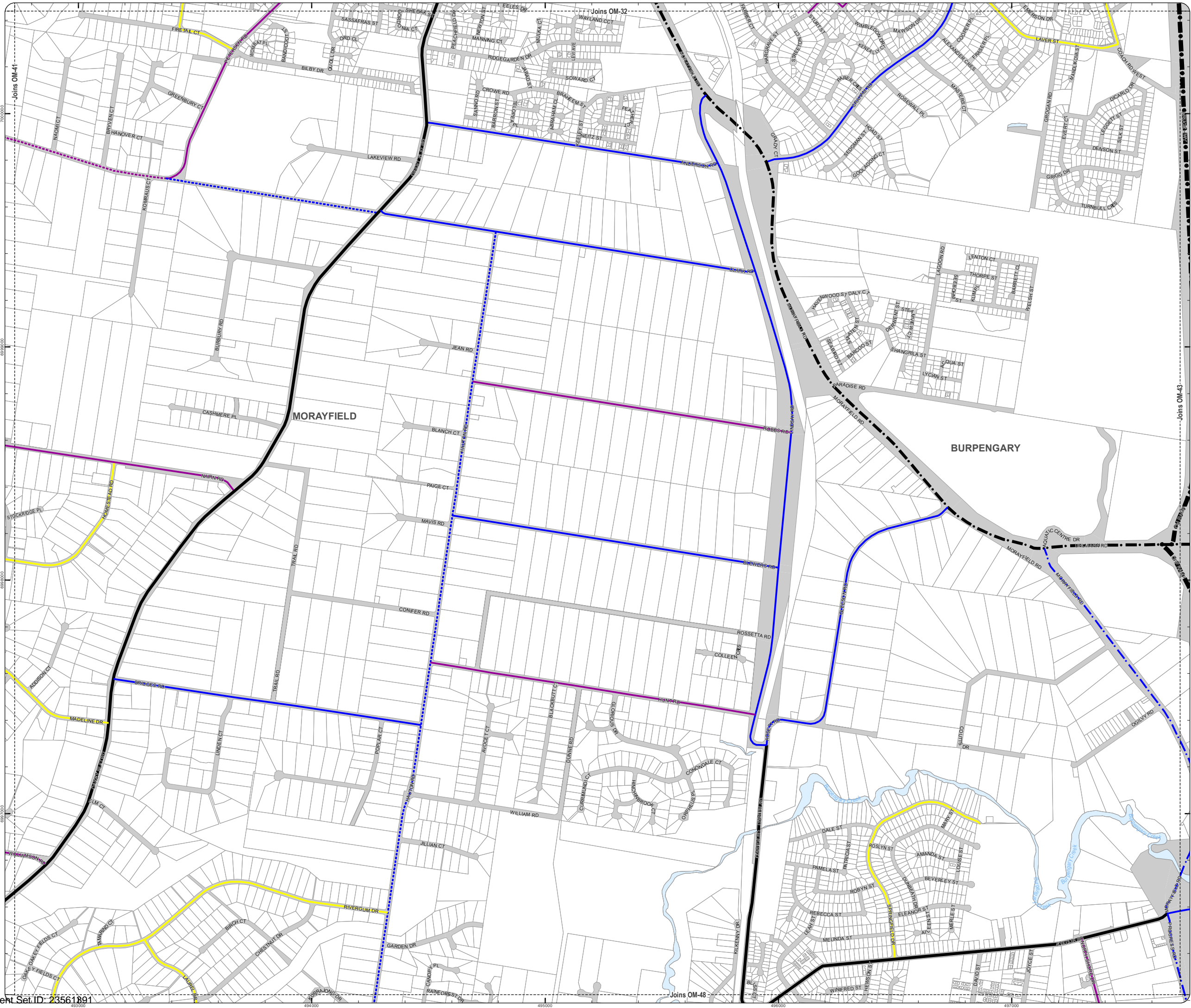
SCALE (A3): 1:15,000  
DCDB Version: April 2016  
Projection: Map Grid of Australia, Zone 56  
Horizontal Datum: Geocentric Datum of Australia 1994

**DISCLAIMER:** Some of the information shown in this document has been provided to Council from external third parties. Council makes no representation and gives no warranty about the accuracy, reliability, completeness or suitability for any particular purpose of the information. Persons should not rely on the information shown in this document to make any decision with financial or legal implications and should instead rely on their own enquiries. To the full extent that it is able to do so in law, Council disclaims all liability (including liability in negligence) for all costs, losses and damages (including indirect and consequential costs, losses and damages) caused by or arising from anyone using or relying on the information shown in this document for any purpose whatsoever. © Copyright Moreton Bay Regional Council 2019

DCDB (Version April 2016) is reproduced with the permission of the State of Queensland



**OM-42 RH  
Overlay Map**





**PLANNING SCHEME  
OVERLAY MAP - ROAD HIERARCHY**

- Property boundaries
- Priority Development Area
- State-controlled roads**
- Motorway
- State arterial
- State sub-arterial
- Council-controlled roads**
- Council arterial
- Proposed Council arterial
- Council sub-arterial
- Proposed Council sub-arterial
- Council district collector
- Proposed Council district collector
- Council local collector
- Proposed Council local collector

Please read the following notes about this map:

This map shows the hierarchy of Council and State controlled roads.

Roads not identified on this map are taken to be access streets.

This overlay map assists with interpreting tables of assessment and applying development requirements throughout the planning scheme.

Inclusion in this map does not necessarily mean there are associated requirements.

Refer to relevant tables of assessment, zone code, local plan code and/or development codes for requirements associated with this overlay map.

Development adjacent to State-controlled roads is subject to separate requirements as may be determined by the State from time to time. Refer to the Queensland Department of Transport and Main Roads ([www.tmr.qld.gov.au](http://www.tmr.qld.gov.au))

For further information regarding this overlay map, please refer to the Overlay information sheet on Council's website ([www.moretonbay.qld.gov.au/mbrplanningscheme](http://www.moretonbay.qld.gov.au/mbrplanningscheme)) or contact council on 3205 0555.

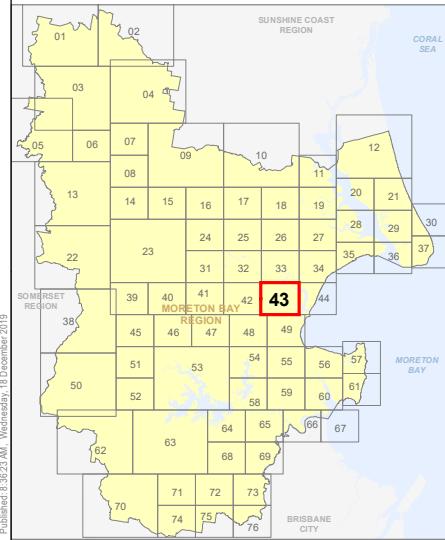
**Effective 29 January 2020**



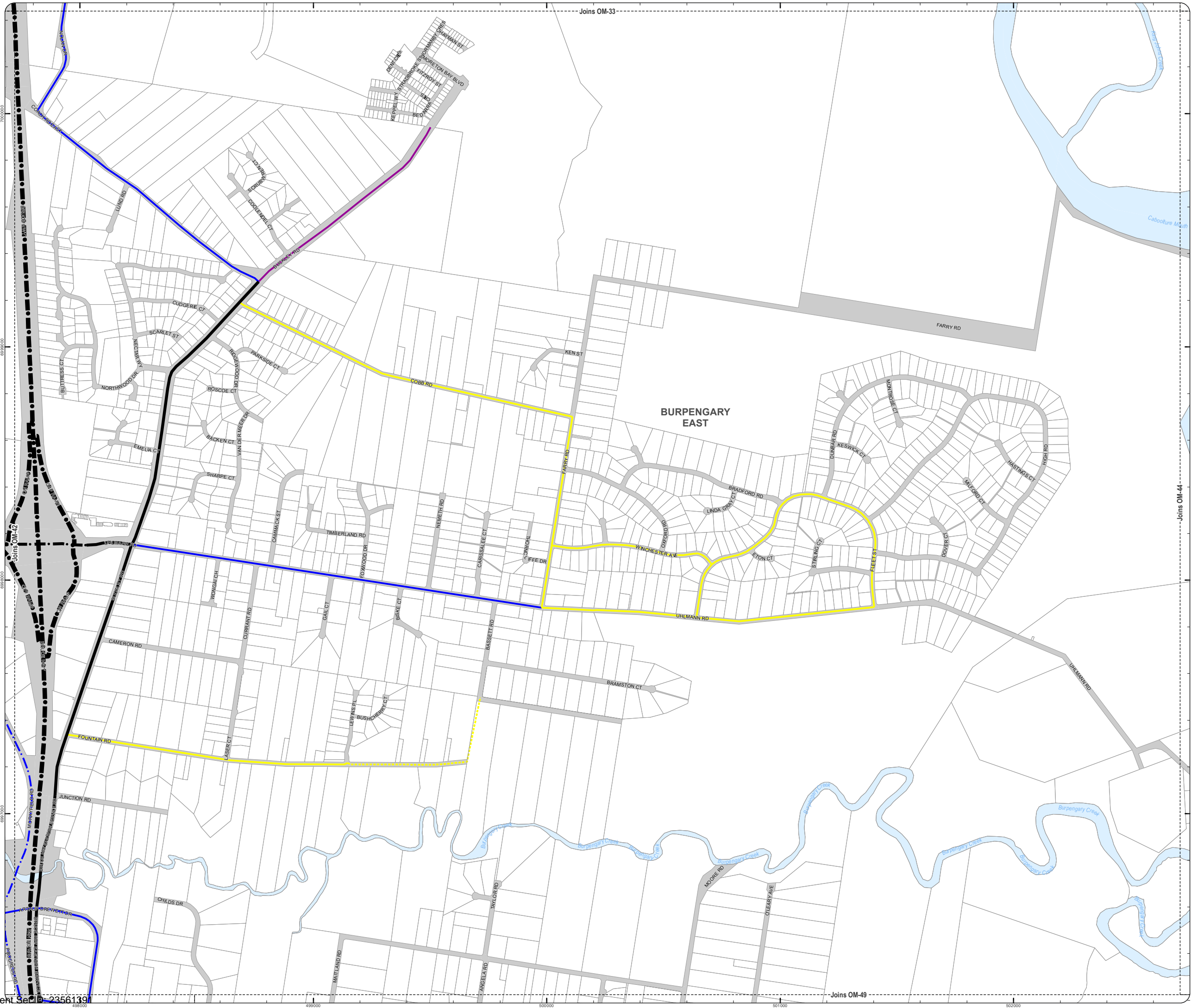
DCDB Version: April 2016  
 Projection: Map Grid of Australia, Zone 56  
 Horizontal Datum: Geocentric Datum of Australia 1994

**DISCLAIMER:** Some of the information shown in this document has been provided to Council from external third parties. Council makes no representation and gives no warranty about the accuracy, reliability, completeness or suitability for any particular purpose of the information. Persons should not rely on the information shown in this document to make any decision with financial or legal implications and should instead rely on their own enquiries. To the full extent that it is able to do so in law, Council disclaims all liability (including liability in negligence) for all costs, losses and damages (including indirect and consequential costs, losses and damages) caused by or arising from anyone using or relying on the information shown in this document for any purpose whatsoever. © Copyright Moreton Bay Regional Council 2019

DCDB (Version April 2016) is reproduced with the permission of the State of Queensland



**OM-43 RH  
Overlay Map**



**PLANNING SCHEME  
OVERLAY MAP - ROAD HIERARCHY**

- Property boundaries
- Priority Development Area
- State-controlled roads**
  - Motorway
  - State arterial
  - State sub-arterial
- Council-controlled roads**
  - Council arterial
  - Proposed Council arterial
  - Council sub-arterial
  - Proposed Council sub-arterial
  - Council district collector
  - Proposed Council district collector
  - Council local collector
  - Proposed Council local collector

**Please read the following notes about this map:**

This map shows the hierarchy of Council and State controlled roads.

Roads not identified on this map are taken to be access streets.

This overlay map assists with interpreting tables of assessment and applying development requirements throughout the planning scheme.

Inclusion in this map does not necessarily mean there are associated requirements.

Refer to relevant tables of assessment, zone code, local plan code and/or development codes for requirements associated with this overlay map.

Development adjacent to State-controlled roads is subject to separate requirements as may be determined by the State from time to time. Refer to the Queensland Department of Transport and Main Roads ([www.tmr.qld.gov.au](http://www.tmr.qld.gov.au))

For further information regarding this overlay map, please refer to the Overlay information sheet on Council's website ([www.moretonbay.qld.gov.au/mbrplanningscheme](http://www.moretonbay.qld.gov.au/mbrplanningscheme)) or contact council on 3205 0555.

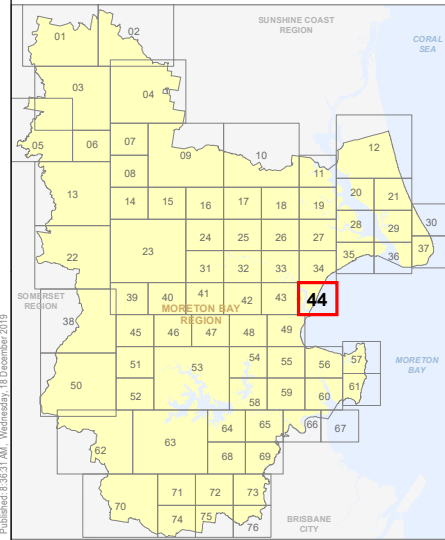
**Effective 29 January 2020**

SCALE (A3): 1:15,000

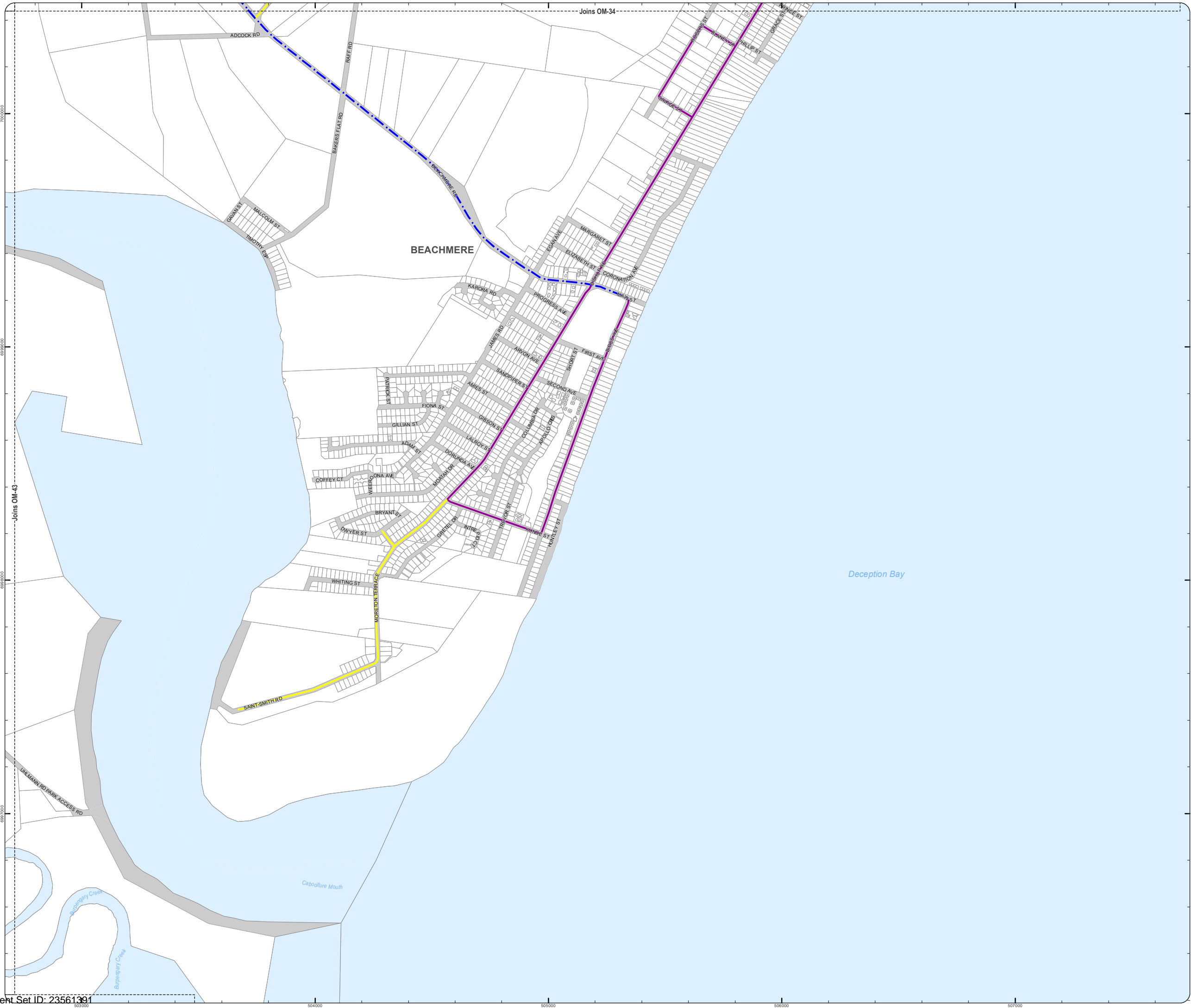
DCDB Version: April 2016  
Projection: Map Grid of Australia, Zone 56  
Horizontal Datum: Geocentric Datum of Australia 1994

**DISCLAIMER:** Some of the information shown in this document has been provided to Council from external third parties. Council makes no representation and gives no warranty about the accuracy, reliability, completeness or suitability for any particular purpose of the information. Persons should not rely on the information shown in this document to make any decision with financial or legal implications and should instead rely on their own enquiries. To the full extent that it is able to do so in law, Council disclaims all liability (including liability in negligence) for all costs, losses and damages (including indirect and consequential costs, losses and damages) caused by or arising from anyone using or relying on the information shown in this document for any purpose whatsoever. © Copyright Moreton Bay Regional Council 2019

DCDB (Version April 2016) is reproduced with the permission of the State of Queensland
















**OM-44 RH  
Overlay Map**





**PLANNING SCHEME  
OVERLAY MAP - ROAD HIERARCHY**

-  Property boundaries
-  Priority Development Area
- State-controlled roads**
-  Motorway
-  State arterial
-  State sub-arterial
- Council-controlled roads**
-  Council arterial
-  Proposed Council arterial
-  Council sub-arterial
-  Proposed Council sub-arterial
-  Council district collector
-  Proposed Council district collector
-  Council local collector
-  Proposed Council local collector

**Please read the following notes about this map:**

This map shows the hierarchy of Council and State controlled roads.  
Roads not identified on this map are taken to be access streets.  
This overlay map assists with interpreting tables of assessment and applying development requirements throughout the planning scheme.  
Inclusion in this map does not necessarily mean there are associated requirements.  
Refer to relevant tables of assessment, zone code, local plan code and/or development codes for requirements associated with this overlay map.  
Development adjacent to State-controlled roads is subject to separate requirements as may be determined by the State from time to time. Refer to the Queensland Department of Transport and Main Roads ([www.tmr.qld.gov.au](http://www.tmr.qld.gov.au))  
For further information regarding this overlay map, please refer to the Overlay information sheet on Council's website ([www.moretonbay.qld.gov.au/mbrplanningscheme](http://www.moretonbay.qld.gov.au/mbrplanningscheme)) or contact council on 3205 0555.

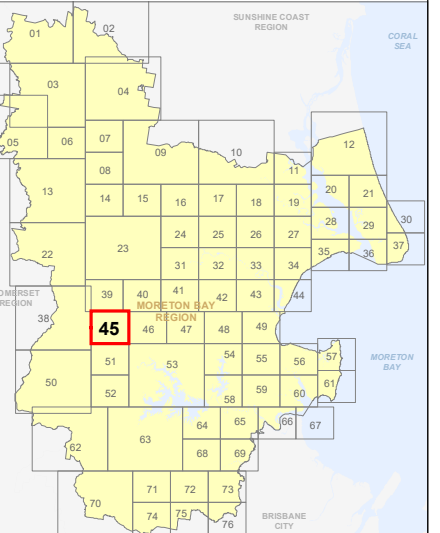
**Effective 29 January 2020**



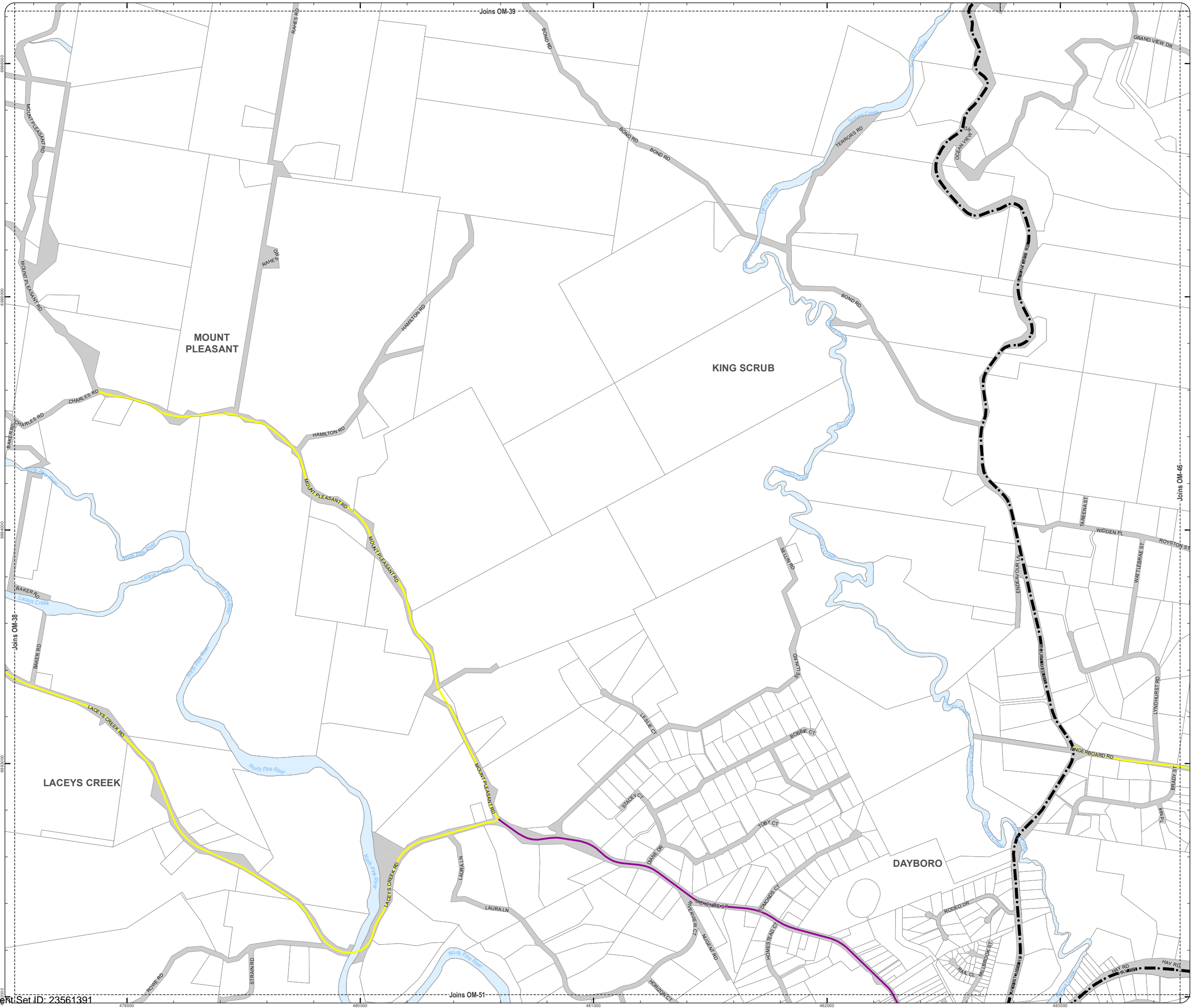
SCALE (A3): 1:15,000  
DCDB Version: April 2016  
Projection: Map Grid of Australia, Zone 56  
Horizontal Datum: Geocentric Datum of Australia 1994

**DISCLAIMER:** Some of the information shown in this document has been provided to Council from external third parties. Council makes no representation and gives no warranty about the accuracy, reliability, completeness or suitability for any particular purpose of the information. Persons should not rely on the information shown in this document to make any decision with financial or legal implications and should instead rely on their own enquiries. To the full extent that it is able to do so in law, Council disclaims all liability (including liability in negligence) for all costs, losses and damages (including indirect and consequential costs, losses and damages) caused by or arising from anyone using or relying on the information shown in this document for any purpose whatsoever. © Copyright Moreton Bay Regional Council 2019

DCDB (Version April 2016) is reproduced with the permission of the State of Queensland



**OM-45 RH  
Overlay Map**



**PLANNING SCHEME**  
**OVERLAY MAP - ROAD HIERARCHY**

- Property boundaries
- Priority Development Area
- State-controlled roads**
  - Motorway
  - State arterial
  - State sub-arterial
- Council-controlled roads**
  - Council arterial
  - Proposed Council arterial
  - Council sub-arterial
  - Proposed Council sub-arterial
  - Council district collector
  - Proposed Council district collector
  - Council local collector
  - Proposed Council local collector

**Please read the following notes about this map:**

This map shows the hierarchy of Council and State controlled roads.

Roads not identified on this map are taken to be access streets.

This overlay map assists with interpreting tables of assessment and applying development requirements throughout the planning scheme.

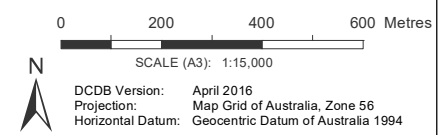
Inclusion in this map does not necessarily mean there are associated requirements.

Refer to relevant tables of assessment, zone code, local plan code and/or development codes for requirements associated with this overlay map.

Development adjacent to State-controlled roads is subject to separate requirements as may be determined by the State from time to time. Refer to the Queensland Department of Transport and Main Roads ([www.tmr.qld.gov.au](http://www.tmr.qld.gov.au))

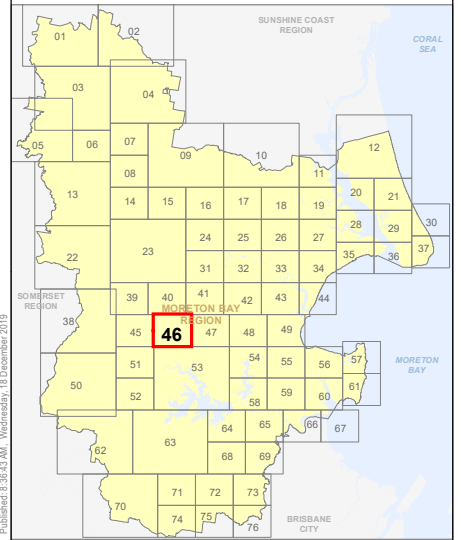
For further information regarding this overlay map, please refer to the Overlay information sheet on Council's website ([www.moretonbay.qld.gov.au/mbrplanningcheme](http://www.moretonbay.qld.gov.au/mbrplanningcheme)) or contact council on 3205 0555.

**Effective 29 January 2020**

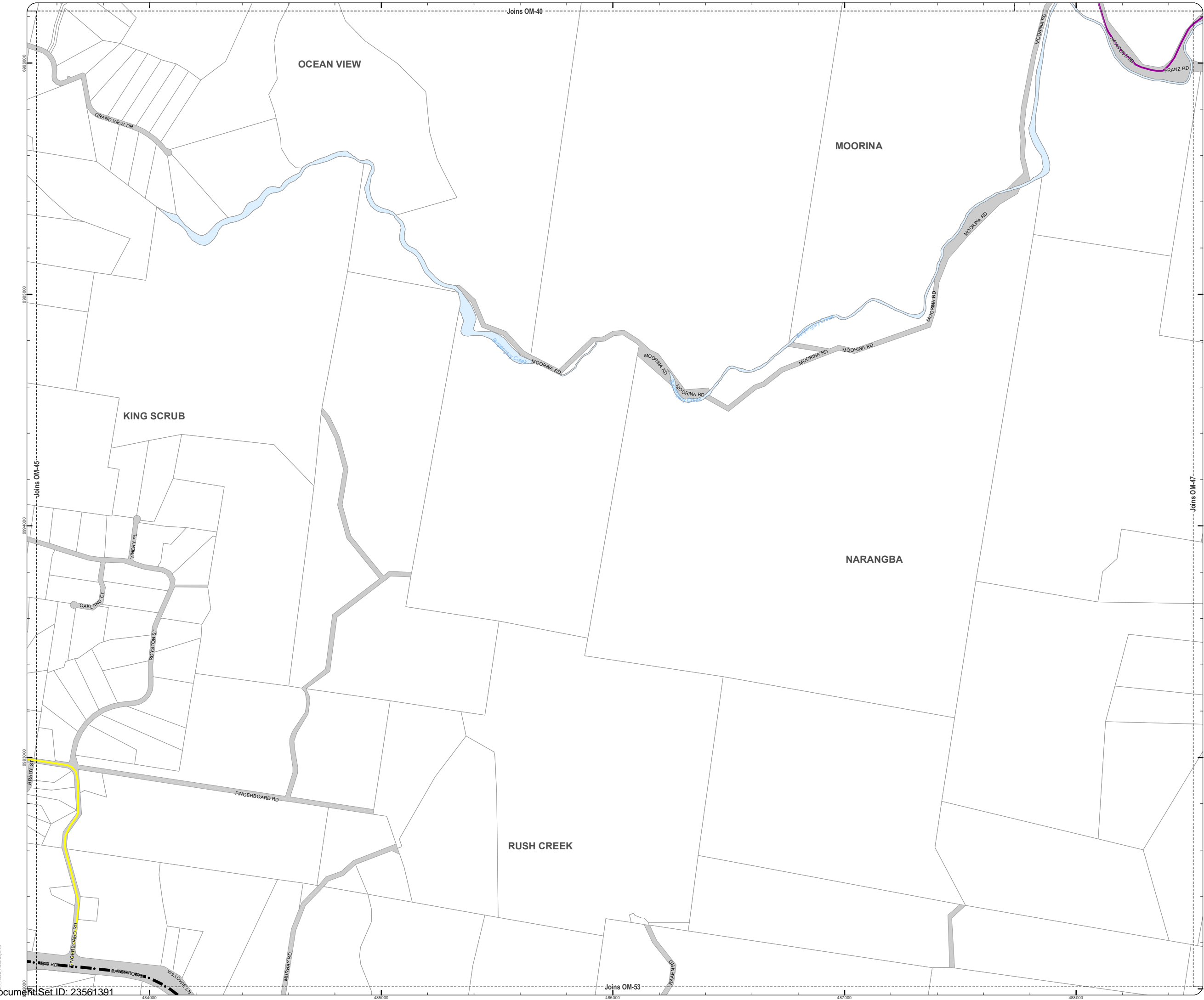


**DISCLAIMER:** Some of the information shown in this document has been provided to Council from external third parties. Council makes no representation and gives no warranty about the accuracy, reliability, completeness or suitability for any particular purpose of the information. Persons should not rely on the information shown in this document to make any decision with financial or legal implications and should instead rely on their own enquiries. To the full extent that it is able to do so in law, Council disclaims all liability (including liability in negligence) for all costs, losses and damages (including indirect and consequential costs, losses and damages) caused by or arising from anyone using or relying on the information shown in this document for any purpose whatsoever. © Copyright Moreton Bay Regional Council 2019

DCDB (Version April 2016) is reproduced with the permission of the State of Queensland



**OM-46 RH**  
**Overlay Map**





**PLANNING SCHEME  
OVERLAY MAP - ROAD HIERARCHY**

- Property boundaries
- Priority Development Area
- State-controlled roads**
- Motorway
- State arterial
- State sub-arterial
- Council-controlled roads**
- Council arterial
- Proposed Council arterial
- Council sub-arterial
- Proposed Council sub-arterial
- Council district collector
- Proposed Council district collector
- Council local collector
- Proposed Council local collector

**Please read the following notes about this map:**

This map shows the hierarchy of Council and State controlled roads.

Roads not identified on this map are taken to be access streets.

This overlay map assists with interpreting tables of assessment and applying development requirements throughout the planning scheme.

Inclusion in this map does not necessarily mean there are associated requirements.

Refer to relevant tables of assessment, zone code, local plan code and/or development codes for requirements associated with this overlay map.

Development adjacent to State-controlled roads is subject to separate requirements as may be determined by the State from time to time. Refer to the Queensland Department of Transport and Main Roads ([www.tmr.qld.gov.au](http://www.tmr.qld.gov.au))

For further information regarding this overlay map, please refer to the Overlay information sheet on Council's website ([www.moretonbay.qld.gov.au/mbrplanningscheme](http://www.moretonbay.qld.gov.au/mbrplanningscheme)) or contact council on 3205 0555.

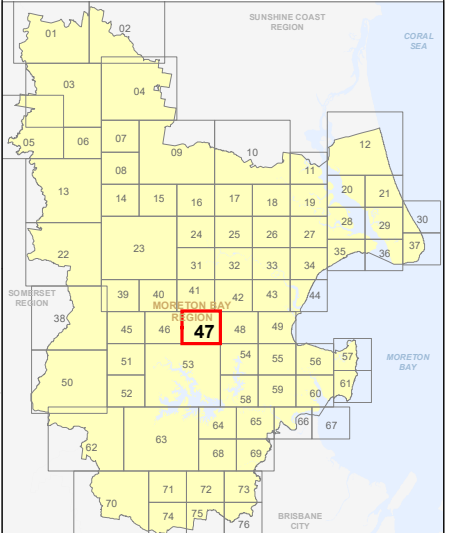
**Effective 29 January 2020**



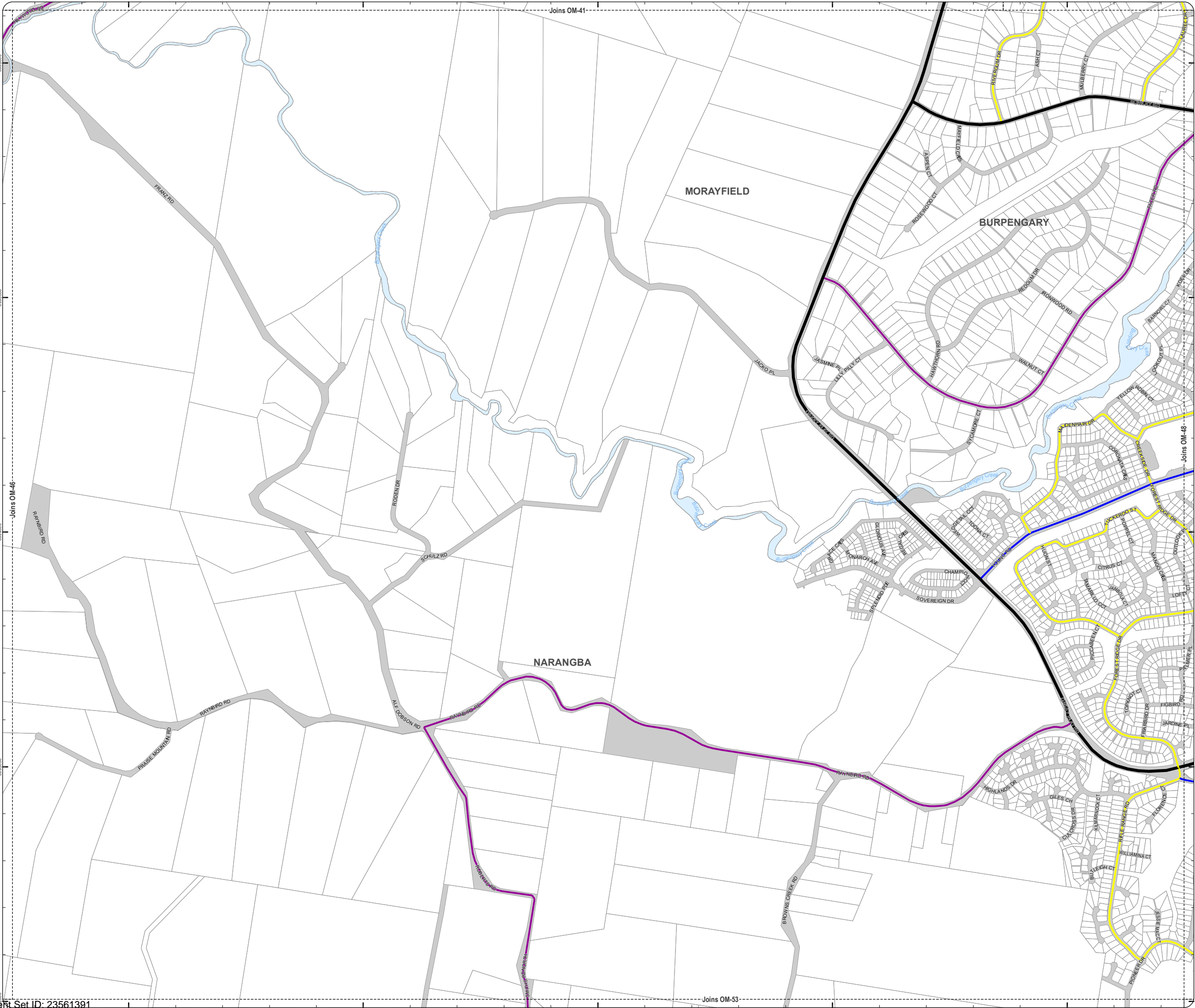
DCDB Version: April 2016  
 Projection: Map Grid of Australia, Zone 56  
 Horizontal Datum: Geocentric Datum of Australia 1994

**DISCLAIMER:** Some of the information shown in this document has been provided to Council from external third parties. Council makes no representation and gives no warranty about the accuracy, reliability, completeness or suitability for any particular purpose of the information. Persons should not rely on the information shown in this document to make any decision with financial or legal implications and should instead rely on their own enquiries. To the full extent that it is able to do so in law, Council disclaims all liability (including liability in negligence) for all costs, losses and damages (including indirect and consequential costs, losses and damages) caused by or arising from anyone using or relying on the information shown in this document for any purpose whatsoever. © Copyright Moreton Bay Regional Council 2019

DCDB (Version April 2016) is reproduced with the permission of the State of Queensland
















**OM-47 RH  
Overlay Map**





**PLANNING SCHEME**  
**OVERLAY MAP - ROAD HIERARCHY**

-  Property boundaries
-  Priority Development Area
- State-controlled roads**
  -  Motorway
  -  State arterial
  -  State sub-arterial
- Council-controlled roads**
  -  Council arterial
  -  Proposed Council arterial
  -  Council sub-arterial
  -  Proposed Council sub-arterial
  -  Council district collector
  -  Proposed Council district collector
  -  Council local collector
  -  Proposed Council local collector

**Please read the following notes about this map:**

This map shows the hierarchy of Council and State controlled roads.

Roads not identified on this map are taken to be access streets.

This overlay map assists with interpreting tables of assessment and applying development requirements throughout the planning scheme.

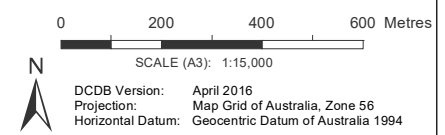
Inclusion in this map does not necessarily mean there are associated requirements.

Refer to relevant tables of assessment, zone code, local plan code and/or development codes for requirements associated with this overlay map.

Development adjacent to State-controlled roads is subject to separate requirements as may be determined by the State from time to time. Refer to the Queensland Department of Transport and Main Roads ([www.tmr.qld.gov.au](http://www.tmr.qld.gov.au))

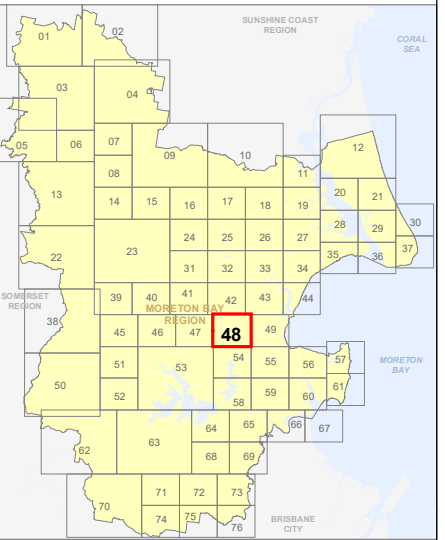
For further information regarding this overlay map, please refer to the Overlay information sheet on Council's website ([www.moretonbay.qld.gov.au/mbrplanningscheme](http://www.moretonbay.qld.gov.au/mbrplanningscheme)) or contact council on 3205 0555.

**Effective 29 January 2020**

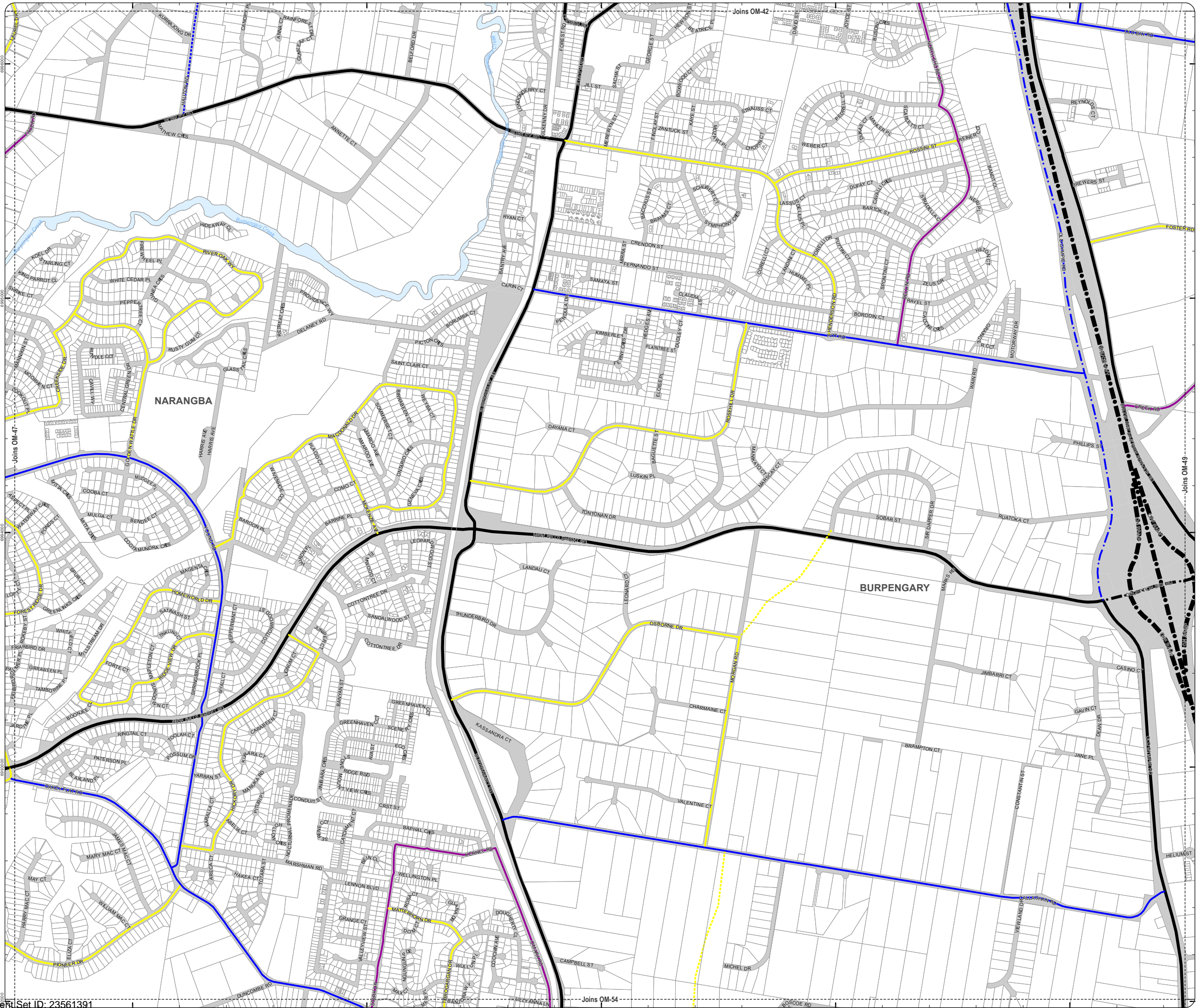


**DISCLAIMER:** Some of the information shown in this document has been provided to Council from external third parties. Council makes no representation and gives no warranty about the accuracy, reliability, completeness or suitability for any particular purpose of the information. Persons should not rely on the information shown in this document to make any decision with financial or legal implications and should instead rely on their own enquiries. To the full extent that it is able to do so in law, Council disclaims all liability (including liability in negligence) for all costs, losses and damages (including indirect and consequential costs, losses and damages) caused by or arising from anyone using or relying on the information shown in this document for any purpose whatsoever. © Copyright Moreton Bay Regional Council 2019

DCDB (Version April 2016) is reproduced with the permission of the State of Queensland



**OM-48 RH**  
**Overlay Map**





**PLANNING SCHEME**  
**OVERLAY MAP - ROAD HIERARCHY**

- Property boundaries
- Priority Development Area
- State-controlled roads**
  - Motorway
  - State arterial
  - State sub-arterial
- Council-controlled roads**
  - Council arterial
  - Proposed Council arterial
  - Council sub-arterial
  - Proposed Council sub-arterial
  - Council district collector
  - Proposed Council district collector
  - Council local collector
  - Proposed Council local collector

Please read the following notes about this map:

This map shows the hierarchy of Council and State controlled roads.

Roads not identified on this map are taken to be access streets.

This overlay map assists with interpreting tables of assessment and applying development requirements throughout the planning scheme.

Inclusion in this map does not necessarily mean there are associated requirements.

Refer to relevant tables of assessment, zone code, local plan code and/or development codes for requirements associated with this overlay map.

Development adjacent to State-controlled roads is subject to separate requirements as may be determined by the State from time to time. Refer to the Queensland Department of Transport and Main Roads ([www.tmr.qld.gov.au](http://www.tmr.qld.gov.au))

For further information regarding this overlay map, please refer to the Overlay information sheet on Council's website ([www.moretonbay.qld.gov.au/mbrplanningcheme](http://www.moretonbay.qld.gov.au/mbrplanningcheme)) or contact council on 3205 0555.

**Effective 29 January 2020**

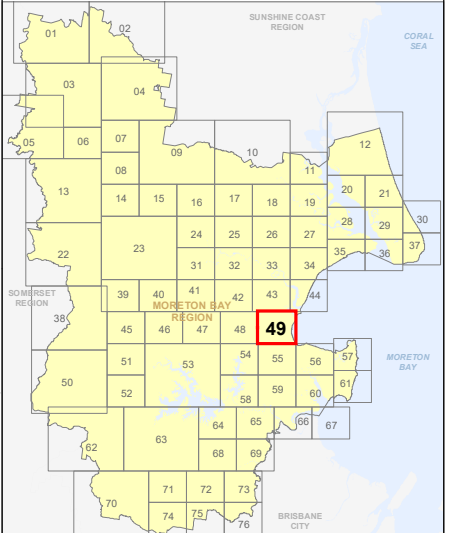
0 200 400 600 Metres

SCALE (A3): 1:15,000

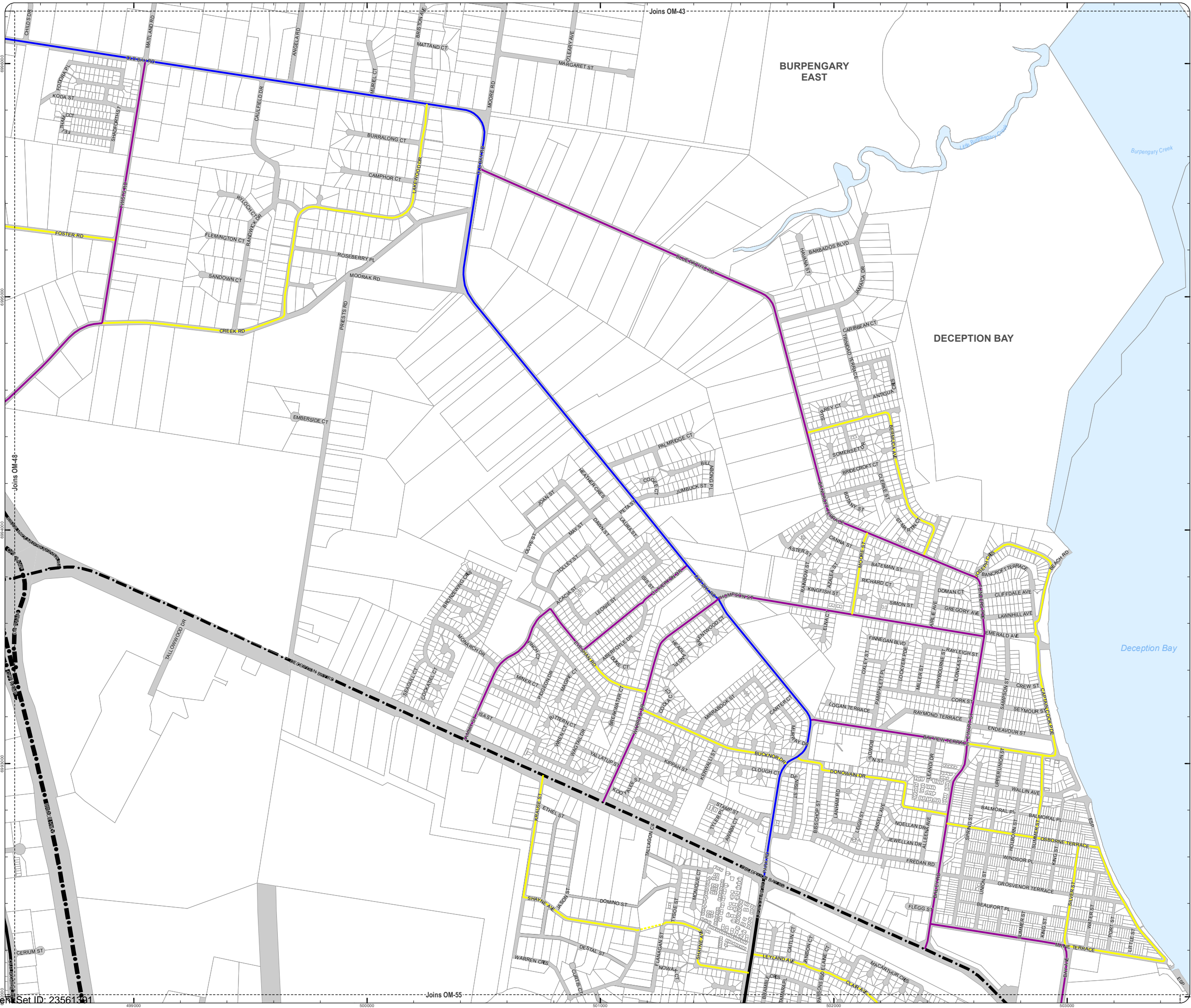
DCDB Version: April 2016  
Projection: Map Grid of Australia, Zone 56  
Horizontal Datum: Geocentric Datum of Australia 1994

**DISCLAIMER:** Some of the information shown in this document has been provided to Council from external third parties. Council makes no representation and gives no warranty about the accuracy, reliability, completeness or suitability for any particular purpose of the information. Persons should not rely on the information shown in this document to make any decisions with financial or legal implications and should instead rely on their own enquiries. To the full extent that it is able to do so in law, Council disclaims all liability (including liability in negligence) for all costs, losses and damages (including indirect and consequential costs, losses and damages) caused by or arising from anyone using or relying on the information shown in this document for any purpose whatsoever. © Copyright Moreton Bay Regional Council 2019

DCDB (Version April 2016) is reproduced with the permission of the State of Queensland



**OM-49 RH**  
**Overlay Map**



**PLANNING SCHEME  
OVERLAY MAP - ROAD HIERARCHY**

- Property boundaries
- Priority Development Area
- State-controlled roads**
  - Motorway
  - State arterial
  - State sub-arterial
- Council-controlled roads**
  - Council arterial
  - Proposed Council arterial
  - Council sub-arterial
  - Proposed Council sub-arterial
  - Council district collector
  - Proposed Council district collector
  - Council local collector
  - Proposed Council local collector

**Please read the following notes about this map:**

This map shows the hierarchy of Council and State controlled roads.

Roads not identified on this map are taken to be access streets.

This overlay map assists with interpreting tables of assessment and applying development requirements throughout the planning scheme.

Inclusion in this map does not necessarily mean there are associated requirements.

Refer to relevant tables of assessment, zone code, local plan code and/or development codes for requirements associated with this overlay map.

Development adjacent to State-controlled roads is subject to separate requirements as may be determined by the State from time to time. Refer to the Queensland Department of Transport and Main Roads ([www.tmr.qld.gov.au](http://www.tmr.qld.gov.au))

For further information regarding this overlay map, please refer to the Overlay information sheet on Council's website ([www.moretonbay.qld.gov.au/mbrplanningscheme](http://www.moretonbay.qld.gov.au/mbrplanningscheme)) or contact council on 3205 0555.

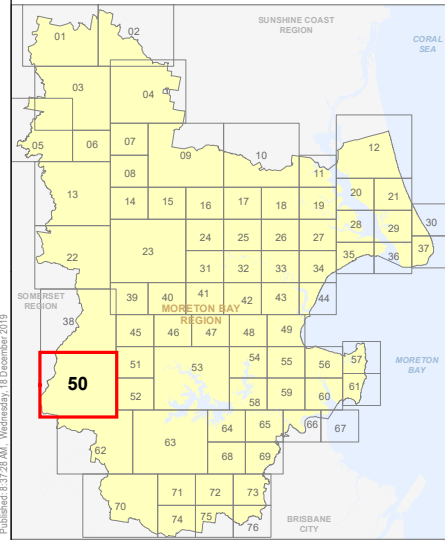
**Effective 29 January 2020**

SCALE (A3): 1:30,000

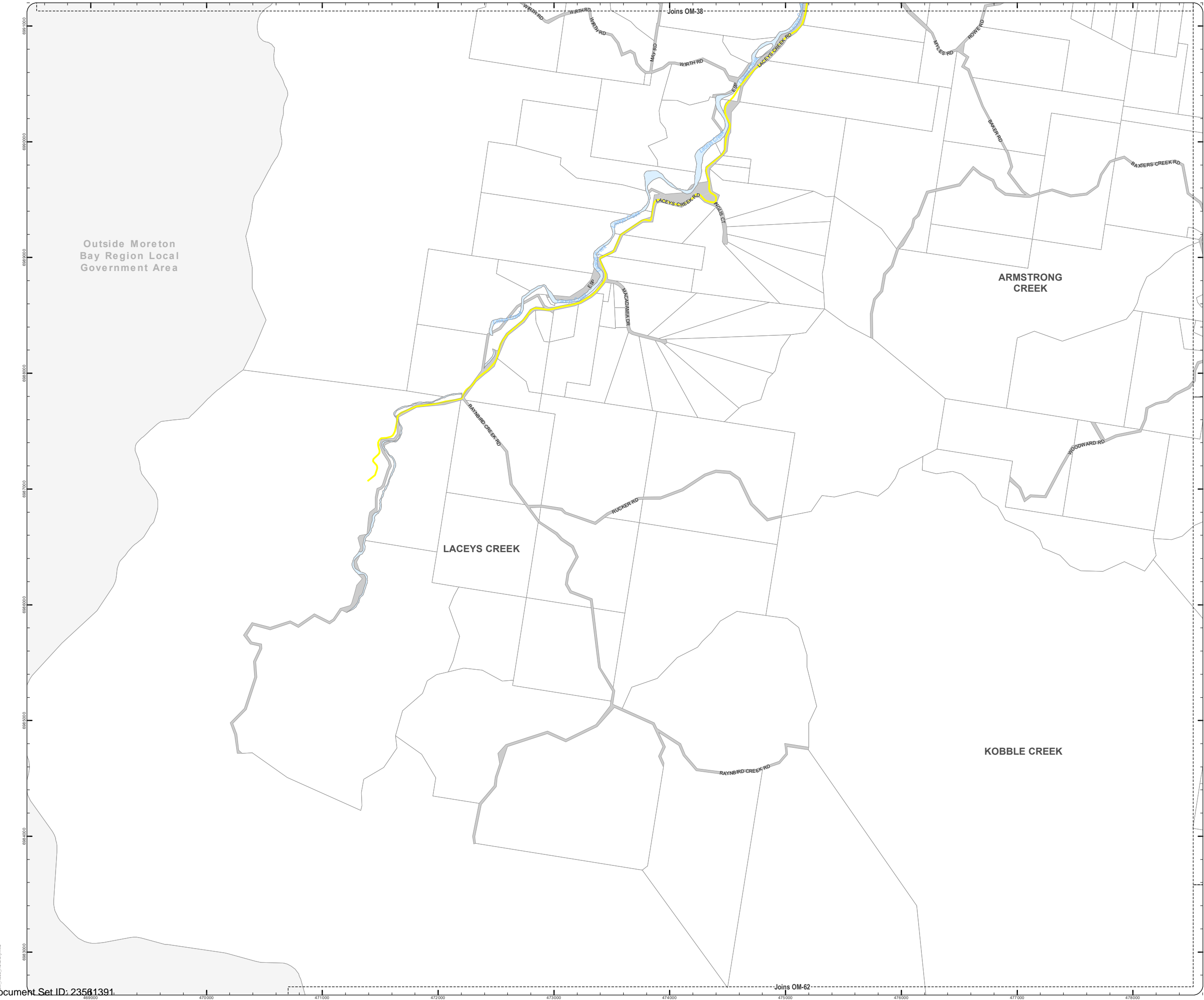
DCDB Version: April 2016  
Projection: Map Grid of Australia, Zone 56  
Horizontal Datum: Geocentric Datum of Australia 1994

**DISCLAIMER:** Some of the information shown in this document has been provided to Council from external third parties. Council makes no representation and gives no warranty about the accuracy, reliability, completeness or suitability for any particular purpose of the information. Persons should not rely on the information shown in this document to make any decision with financial or legal implications and should instead rely on their own enquiries. To the full extent that it is able to do so in law, Council disclaims all liability (including liability in negligence) for all costs, losses and damages (including indirect and consequential costs, losses and damages) caused by or arising from anyone using or relying on the information shown in this document for any purpose whatsoever. © Copyright Moreton Bay Regional Council 2019

DCDB (Version April 2016) is reproduced with the permission of the State of Queensland



**OM-50 RH  
Overlay Map**





**PLANNING SCHEME  
OVERLAY MAP - ROAD HIERARCHY**

- Property boundaries
- Priority Development Area
- State-controlled roads**
  - Motorway
  - State arterial
  - State sub-arterial
- Council-controlled roads**
  - Council arterial
  - Proposed Council arterial
  - Council sub-arterial
  - Proposed Council sub-arterial
  - Council district collector
  - Proposed Council district collector
  - Council local collector
  - Proposed Council local collector

**Please read the following notes about this map:**

This map shows the hierarchy of Council and State controlled roads. Roads not identified on this map are taken to be access streets.

This overlay map assists with interpreting tables of assessment and applying development requirements throughout the planning scheme.

Inclusion in this map does not necessarily mean there are associated requirements.

Refer to relevant tables of assessment, zone code, local plan code and/or development codes for requirements associated with this overlay map.

Development adjacent to State-controlled roads is subject to separate requirements as may be determined by the State from time to time. Refer to the Queensland Department of Transport and Main Roads ([www.tmr.qld.gov.au](http://www.tmr.qld.gov.au))

For further information regarding this overlay map, please refer to the Overlay information sheet on Council's website ([www.moretonbay.qld.gov.au/mbrplanningscheme](http://www.moretonbay.qld.gov.au/mbrplanningscheme)) or contact council on 3205 0555.

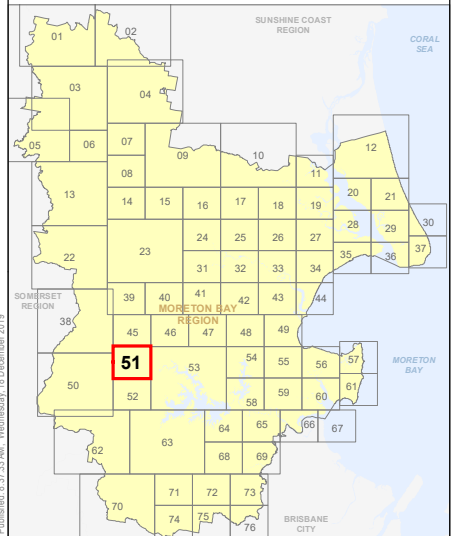
**Effective 29 January 2020**



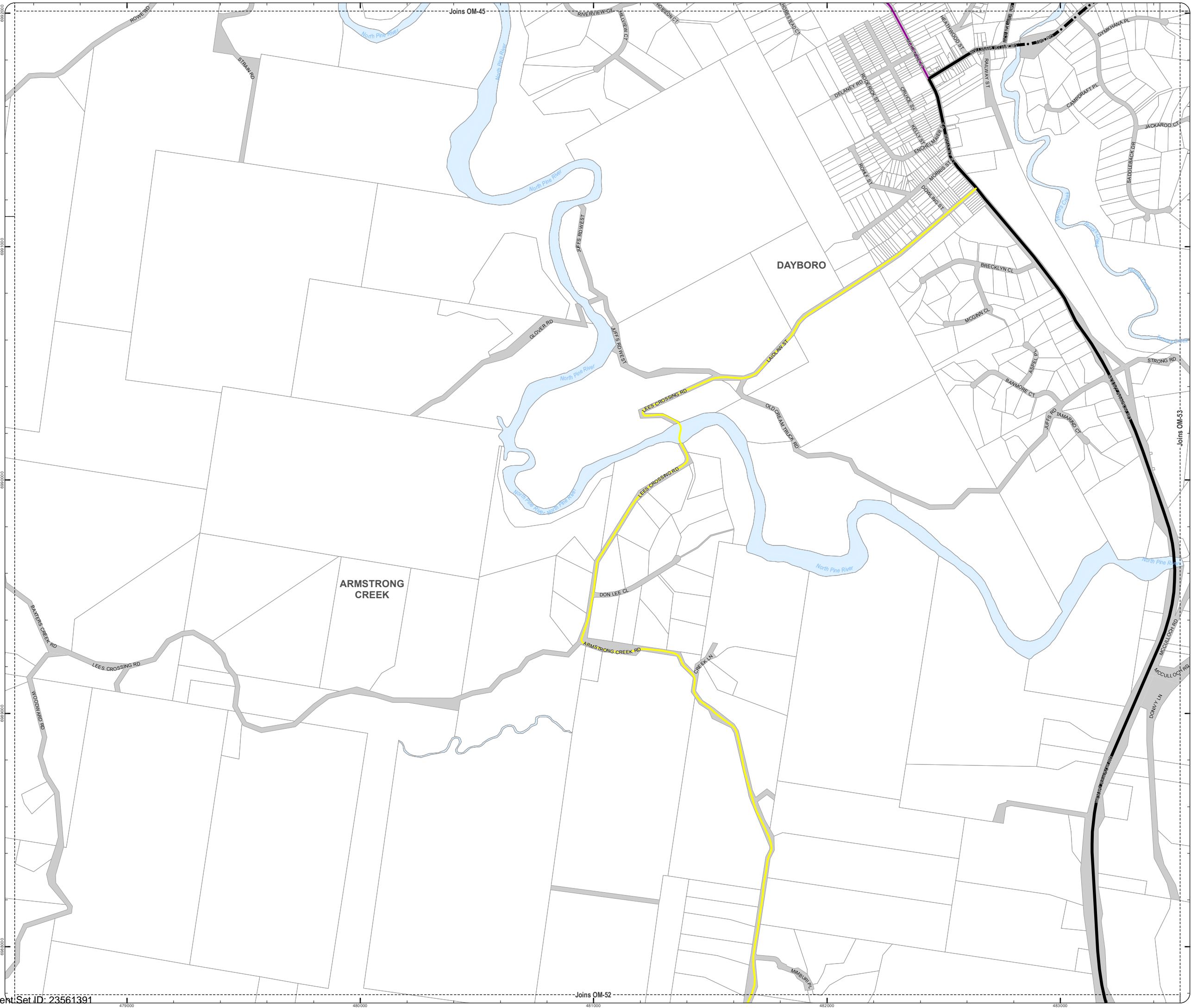
DCDB Version: April 2016  
 Projection: Map Grid of Australia, Zone 56  
 Horizontal Datum: Geocentric Datum of Australia 1994

**DISCLAIMER:** Some of the information shown in this document has been provided to Council from external third parties. Council makes no representation and gives no warranty about the accuracy, reliability, completeness or suitability for any particular purpose of the information. Persons should not rely on the information shown in this document to make any decision with financial or legal implications and should instead rely on their own enquiries. To the full extent that it is able to do so in law, Council disclaims all liability (including liability in negligence) for all costs, losses and damages (including indirect and consequential costs, losses and damages) caused by or arising from anyone using or relying on the information shown in this document for any purpose whatsoever. © Copyright Moreton Bay Regional Council 2019

DCDB (Version April 2016) is reproduced with the permission of the State of Queensland



**OM-51 RH  
Overlay Map**



**PLANNING SCHEME  
OVERLAY MAP - ROAD HIERARCHY**

- Property boundaries
- Priority Development Area
- State-controlled roads**
  - Motorway
  - State arterial
  - State sub-arterial
- Council-controlled roads**
  - Council arterial
  - Proposed Council arterial
  - Council sub-arterial
  - Proposed Council sub-arterial
  - Council district collector
  - Proposed Council district collector
  - Council local collector
  - Proposed Council local collector

**Please read the following notes about this map:**

This map shows the hierarchy of Council and State controlled roads.

Roads not identified on this map are taken to be access streets.

This overlay map assists with interpreting tables of assessment and applying development requirements throughout the planning scheme.

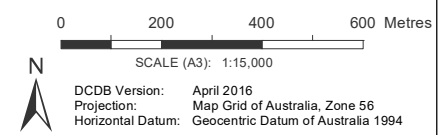
Inclusion in this map does not necessarily mean there are associated requirements.

Refer to relevant tables of assessment, zone code, local plan code and/or development codes for requirements associated with this overlay map.

Development adjacent to State-controlled roads is subject to separate requirements as may be determined by the State from time to time. Refer to the Queensland Department of Transport and Main Roads ([www.tmr.qld.gov.au](http://www.tmr.qld.gov.au))

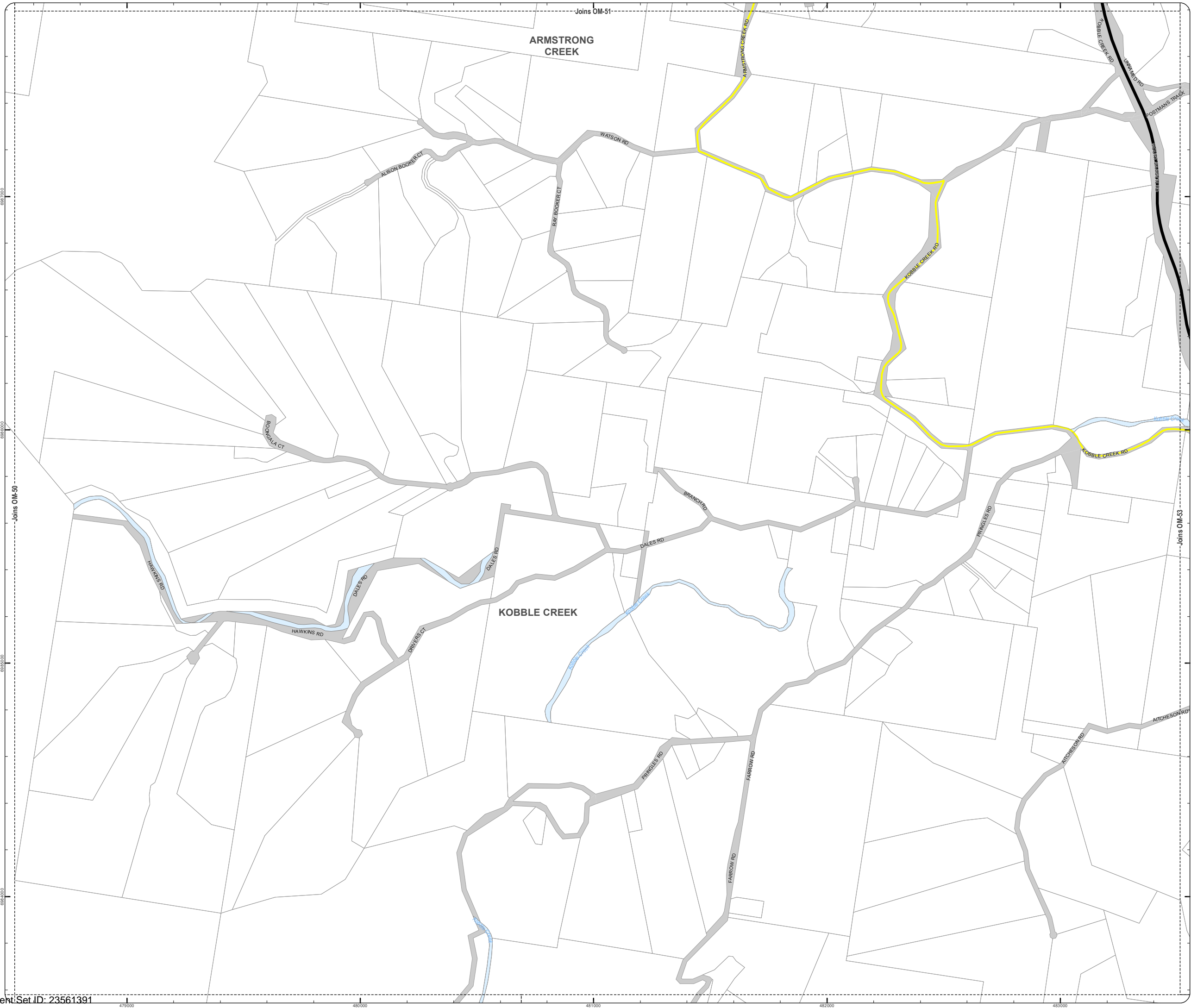
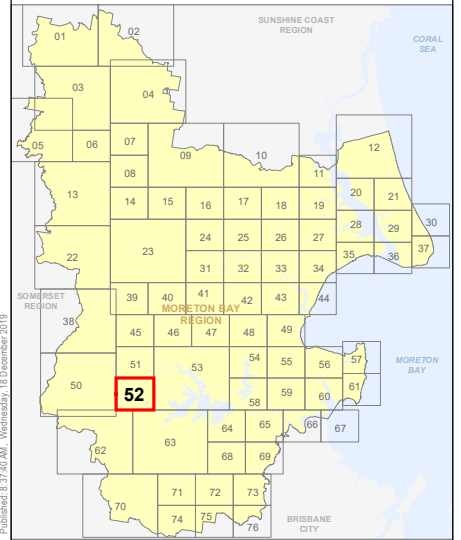
For further information regarding this overlay map, please refer to the Overlay information sheet on Council's website ([www.moretonbay.qld.gov.au/mbrplanningscheme](http://www.moretonbay.qld.gov.au/mbrplanningscheme)) or contact council on 3205 0555.

**Effective 29 January 2020**



**DISCLAIMER:** Some of the information shown in this document has been provided to Council from external third parties. Council makes no representation and gives no warranty about the accuracy, reliability, completeness or suitability for any particular purpose of the information. Persons should not rely on the information shown in this document to make any decision with financial or legal implications and should instead rely on their own enquiries. To the full extent that it is able to do so in law, Council disclaims all liability (including liability in negligence) for all costs, losses and damages (including indirect and consequential costs, losses and damages) caused by or arising from anyone using or relying on the information shown in this document for any purpose whatsoever. © Copyright Moreton Bay Regional Council 2019

DCDB (Version April 2016) is reproduced with the permission of the State of Queensland





**PLANNING SCHEME  
OVERLAY MAP - ROAD HIERARCHY**

- Property boundaries
- Priority Development Area
- State-controlled roads**
  - Motorway
  - State arterial
  - State sub-arterial
- Council-controlled roads**
  - Council arterial
  - Proposed Council arterial
  - Council sub-arterial
  - Proposed Council sub-arterial
  - Council district collector
  - Proposed Council district collector
  - Council local collector
  - Proposed Council local collector

**Please read the following notes about this map:**

This map shows the hierarchy of Council and State controlled roads.

Roads not identified on this map are taken to be access streets.

This overlay map assists with interpreting tables of assessment and applying development requirements throughout the planning scheme.

Inclusion in this map does not necessarily mean there are associated requirements.

Refer to relevant tables of assessment, zone code, local plan code and/or development codes for requirements associated with this overlay map.

Development adjacent to State-controlled roads is subject to separate requirements as may be determined by the State from time to time. Refer to the Queensland Department of Transport and Main Roads ([www.tmr.qld.gov.au](http://www.tmr.qld.gov.au))

For further information regarding this overlay map, please refer to the Overlay information sheet on Council's website ([www.moretonbay.qld.gov.au/mbrplanningscheme](http://www.moretonbay.qld.gov.au/mbrplanningscheme)) or contact council on 3205 0555.

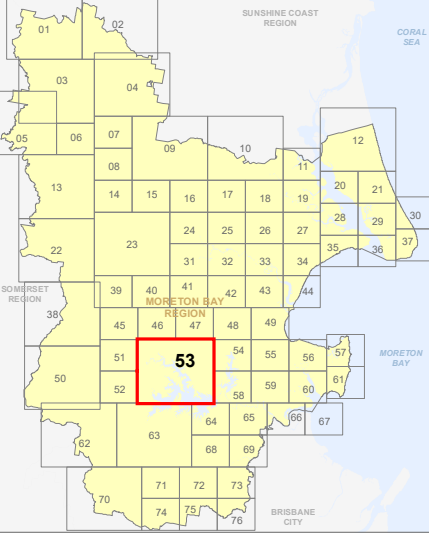
**Effective 29 January 2020**



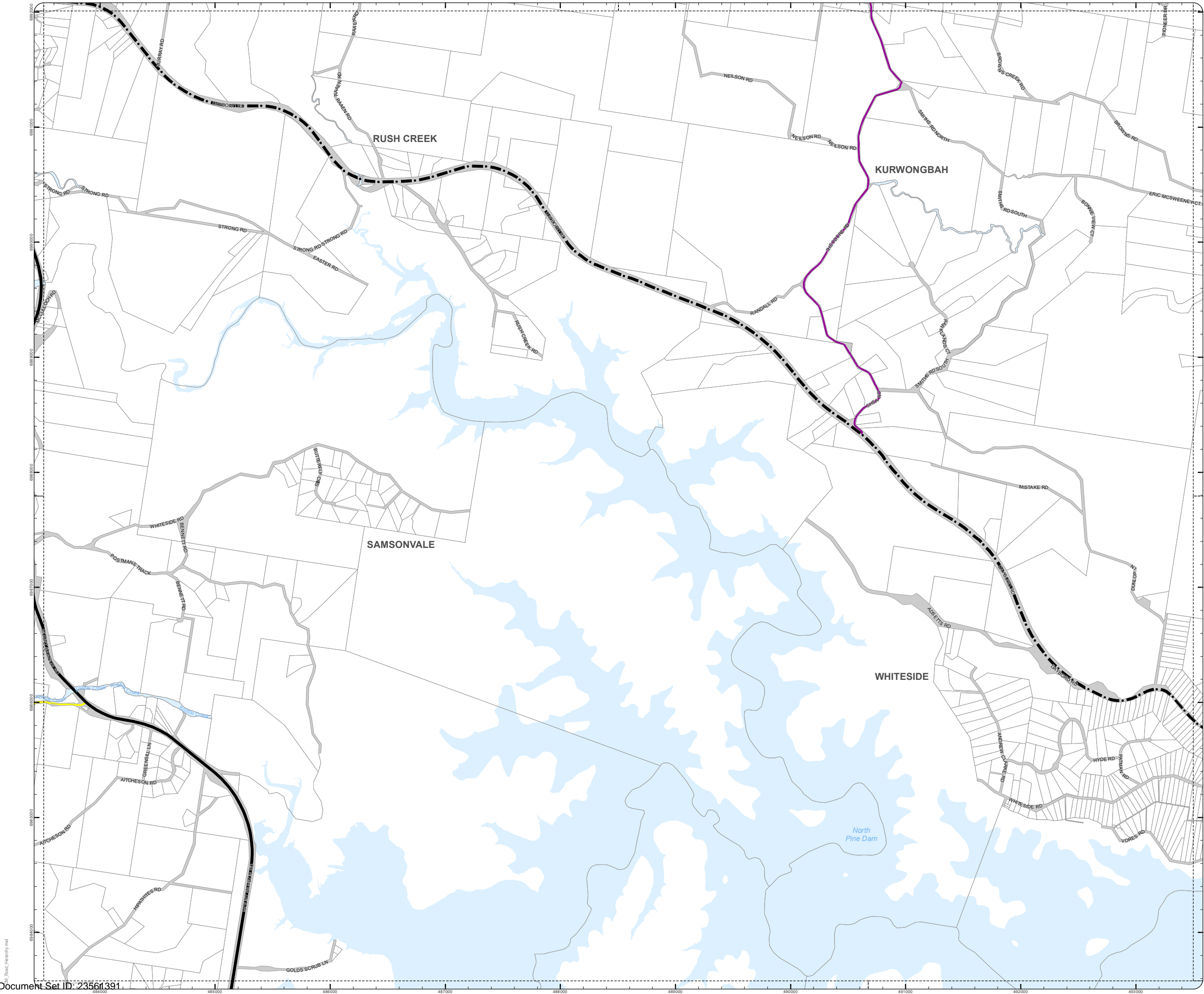
SCALE (A3): 1:30,000  
 DCDB Version: April 2016  
 Projection: Map Grid of Australia, Zone 56  
 Horizontal Datum: Geocentric Datum of Australia 1994

**DISCLAIMER:** Some of the information shown in this document has been provided to Council from external third parties. Council makes no representation and gives no warranty about the accuracy, reliability, completeness or suitability for any particular purpose of the information. Persons should not rely on the information shown in this document to make any decision with financial or legal implications and should instead rely on their own enquiries. To the full extent that it is able to do so in law, Council disclaims all liability (including liability in negligence) for all costs, losses and damages (including indirect and consequential costs, losses and damages) caused by or arising from anyone using or relying on the information shown in this document for any purpose whatsoever. © Copyright Moreton Bay Regional Council 2019














DCDB (Version April 2016) is reproduced with the permission of the State of Queensland



**OM-53 RH  
Overlay Map**



**PLANNING SCHEME  
OVERLAY MAP - ROAD HIERARCHY**

-  Property boundaries
-  Priority Development Area
- State-controlled roads**
  -  Motorway
  -  State arterial
  -  State sub-arterial
- Council-controlled roads**
  -  Council arterial
  -  Proposed Council arterial
  -  Council sub-arterial
  -  Proposed Council sub-arterial
  -  Council district collector
  -  Proposed Council district collector
  -  Council local collector
  -  Proposed Council local collector

**Please read the following notes about this map:**

This map shows the hierarchy of Council and State controlled roads.

Roads not identified on this map are taken to be access streets.

This overlay map assists with interpreting tables of assessment and applying development requirements throughout the planning scheme.


Inclusion in this map does not necessarily mean there are associated requirements.

Refer to relevant tables of assessment, zone code, local plan code and/or development codes for requirements associated with this overlay map.

Development adjacent to State-controlled roads is subject to separate requirements as may be determined by the State from time to time. Refer to the Queensland Department of Transport and Main Roads ([www.tmr.qld.gov.au](http://www.tmr.qld.gov.au))

For further information regarding this overlay map, please refer to the Overlay information sheet on Council's website ([www.moretonbay.qld.gov.au/mbrplanningcheme](http://www.moretonbay.qld.gov.au/mbrplanningcheme)) or contact council on 3205 0555.

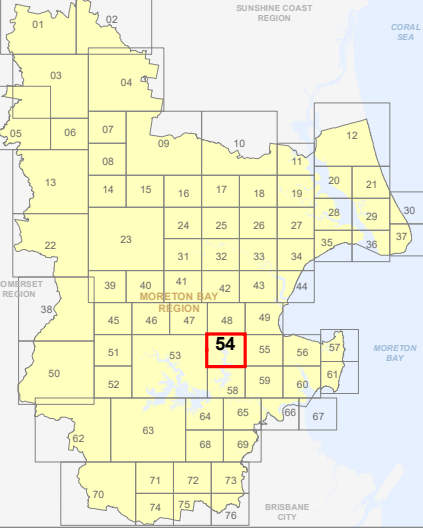
**Effective 29 January 2020**



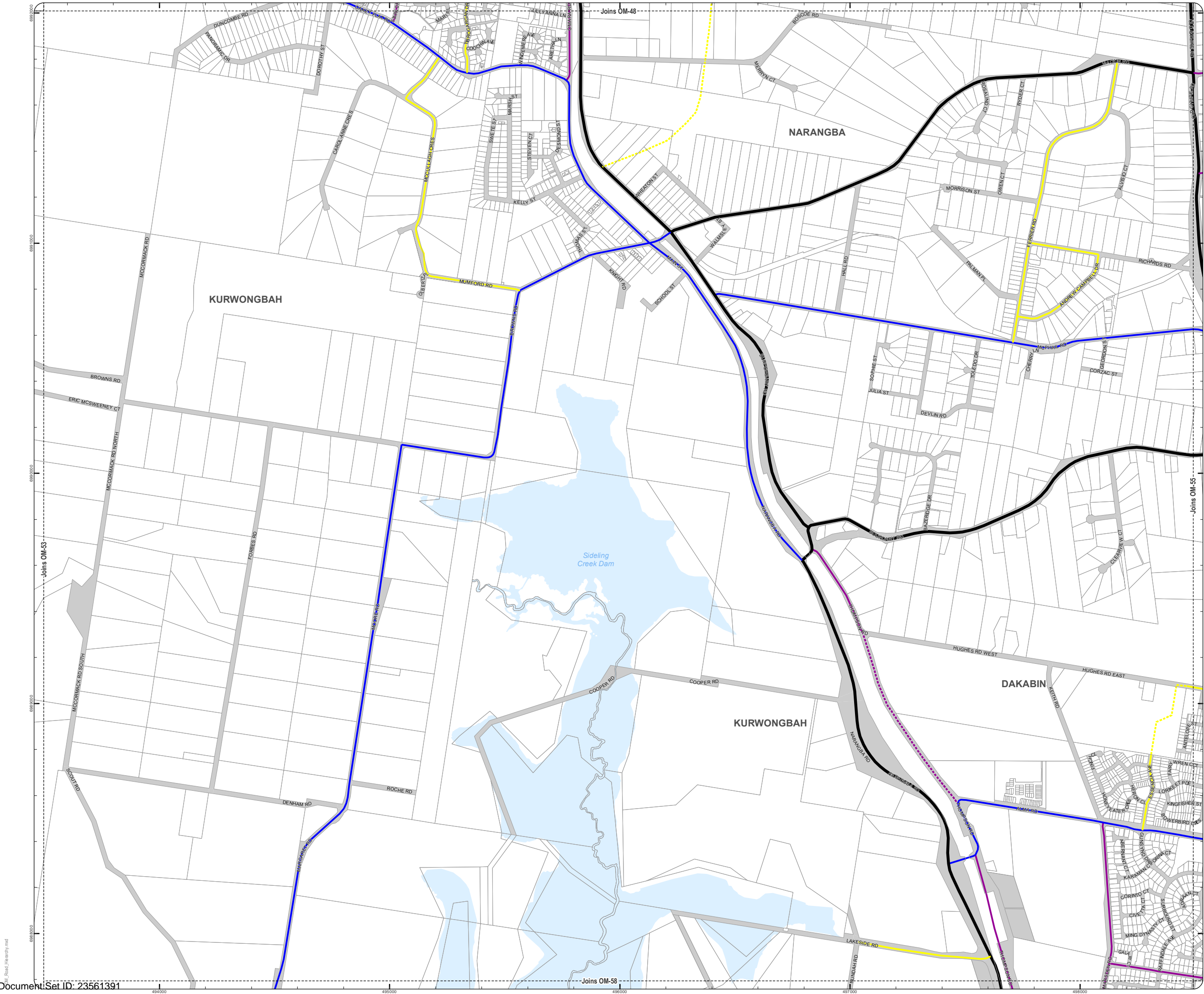
DCDB Version: April 2016  
Projection: Map Grid of Australia, Zone 56  
Horizontal Datum: Geocentric Datum of Australia 1994

**DISCLAIMER:** Some of the information shown in this document has been provided to Council from external third parties. Council makes no representation and gives no warranty about the accuracy, reliability, completeness or suitability for any particular purpose of the information. Persons should not rely on the information shown in this document to make any decision with financial or legal implications and should instead rely on their own enquiries. To the full extent that it is able to do so in law, Council disclaims all liability (including liability in negligence) for all costs, losses and damages (including indirect and consequential costs, losses and damages) caused by or arising from anyone using or relying on the information shown in this document for any purpose whatsoever. © Copyright Moreton Bay Regional Council 2019

DCDB (Version April 2016) is reproduced with the permission of the State of Queensland



**OM-54 RH  
Overlay Map**





**PLANNING SCHEME  
OVERLAY MAP - ROAD HIERARCHY**

- Property boundaries
- North Lakes Locality
- Priority Development Area

**State-controlled roads**

- Motorway
- State arterial
- State sub-arterial

**Council-controlled roads**

- Council arterial
- Proposed Council arterial
- Council sub-arterial
- Proposed Council sub-arterial
- Council district collector
- Proposed Council district collector
- Council local collector
- Proposed Council local collector

Please read the following notes about this map:

This map shows the hierarchy of Council and State controlled roads.

Roads not identified on this map are taken to be access streets.

This overlay map assists with interpreting tables of assessment and applying development requirements throughout the planning scheme.

Inclusion in this map does not necessarily mean there are associated requirements.

Refer to relevant tables of assessment, zone code, local plan code and/or development codes for requirements associated with this overlay map.

Development adjacent to State-controlled roads is subject to separate requirements as may be determined by the State from time to time. Refer to the Queensland Department of Transport and Main Roads ([www.tmr.qld.gov.au](http://www.tmr.qld.gov.au))

For further information regarding this overlay map, please refer to the Overlay information sheet on Council's website ([www.moretonbay.qld.gov.au/mbrplanningscheme](http://www.moretonbay.qld.gov.au/mbrplanningscheme)) or contact council on 3205 0555.

**Effective 29 January 2020**

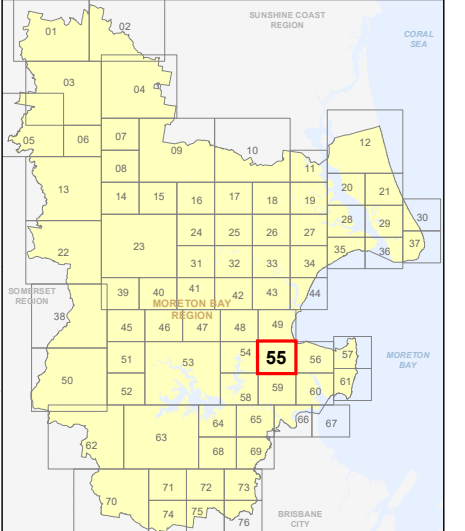
0 200 400 600 Metres

SCALE (A3): 1:15,000

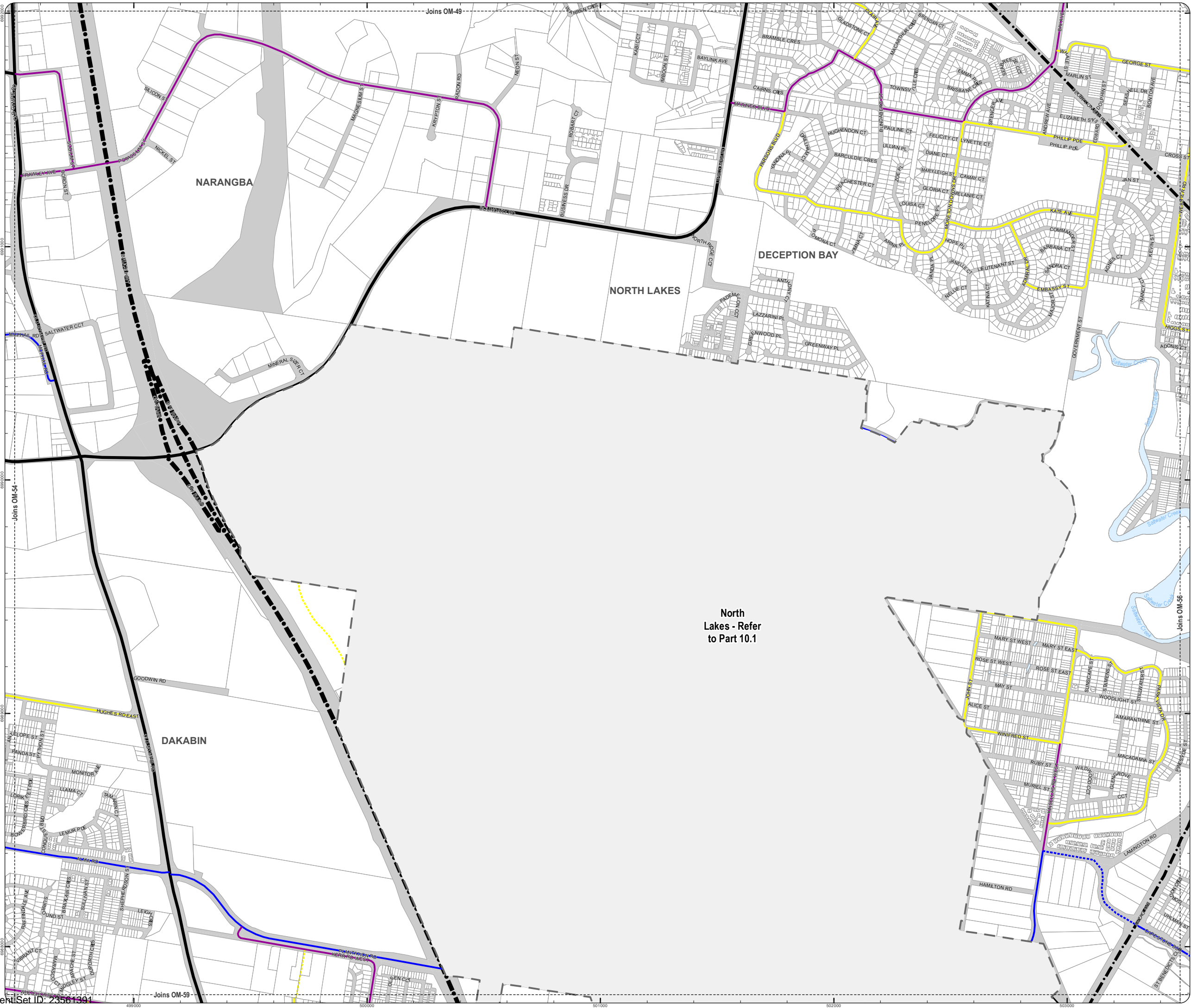
DCDB Version: April 2016  
Projection: Map Grid of Australia, Zone 56  
Horizontal Datum: Geocentric Datum of Australia 1994

**DISCLAIMER:** Some of the information shown in this document has been provided to Council from external third parties. Council makes no representation and gives no warranty about the accuracy, reliability, completeness or suitability for any particular purpose of the information. Persons should not rely on the information shown in this document to make any decision with financial or legal implications and should instead rely on their own enquiries. To the full extent that it is able to do so in law, Council disclaims all liability (including liability in negligence) for all costs, losses and damages (including indirect and consequential costs, losses and damages) caused by or arising from anyone using or relying on the information shown in this document for any purpose whatsoever. © Copyright Moreton Bay Regional Council 2019

DCDB (Version April 2016) is reproduced with the permission of the State of Queensland



**OM-55 RH  
Overlay Map**



North  
Lakes - Refer  
to Part 10.1



**PLANNING SCHEME**  
**OVERLAY MAP - ROAD HIERARCHY**

- Property boundaries
- Priority Development Area
- State-controlled roads**
  - Motorway
  - State arterial
  - State sub-arterial
- Council-controlled roads**
  - Council arterial
  - Proposed Council arterial
  - Council sub-arterial
  - Proposed Council sub-arterial
  - Council district collector
  - Proposed Council district collector
  - Council local collector
  - Proposed Council local collector

**Please read the following notes about this map:**

This map shows the hierarchy of Council and State controlled roads.

Roads not identified on this map are taken to be access streets.

This overlay map assists with interpreting tables of assessment and applying development requirements throughout the planning scheme.

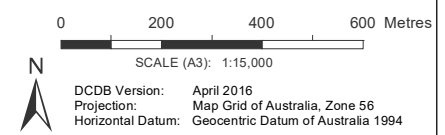
Inclusion in this map does not necessarily mean there are associated requirements.

Refer to relevant tables of assessment, zone code, local plan code and/or development codes for requirements associated with this overlay map.

Development adjacent to State-controlled roads is subject to separate requirements as may be determined by the State from time to time. Refer to the Queensland Department of Transport and Main Roads ([www.tmr.qld.gov.au](http://www.tmr.qld.gov.au))

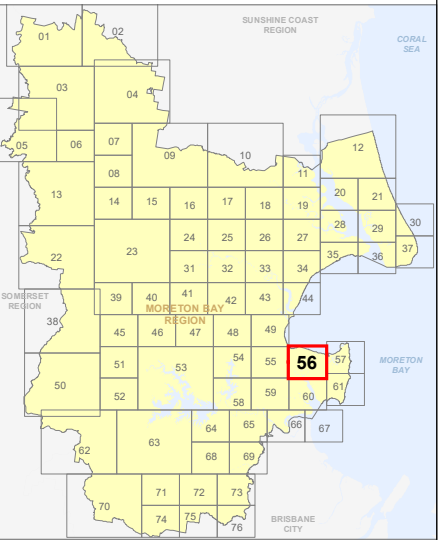
For further information regarding this overlay map, please refer to the Overlay information sheet on Council's website ([www.moretonbay.qld.gov.au/mbrplanningscheme](http://www.moretonbay.qld.gov.au/mbrplanningscheme)) or contact council on 3205 0555.

**Effective 29 January 2020**

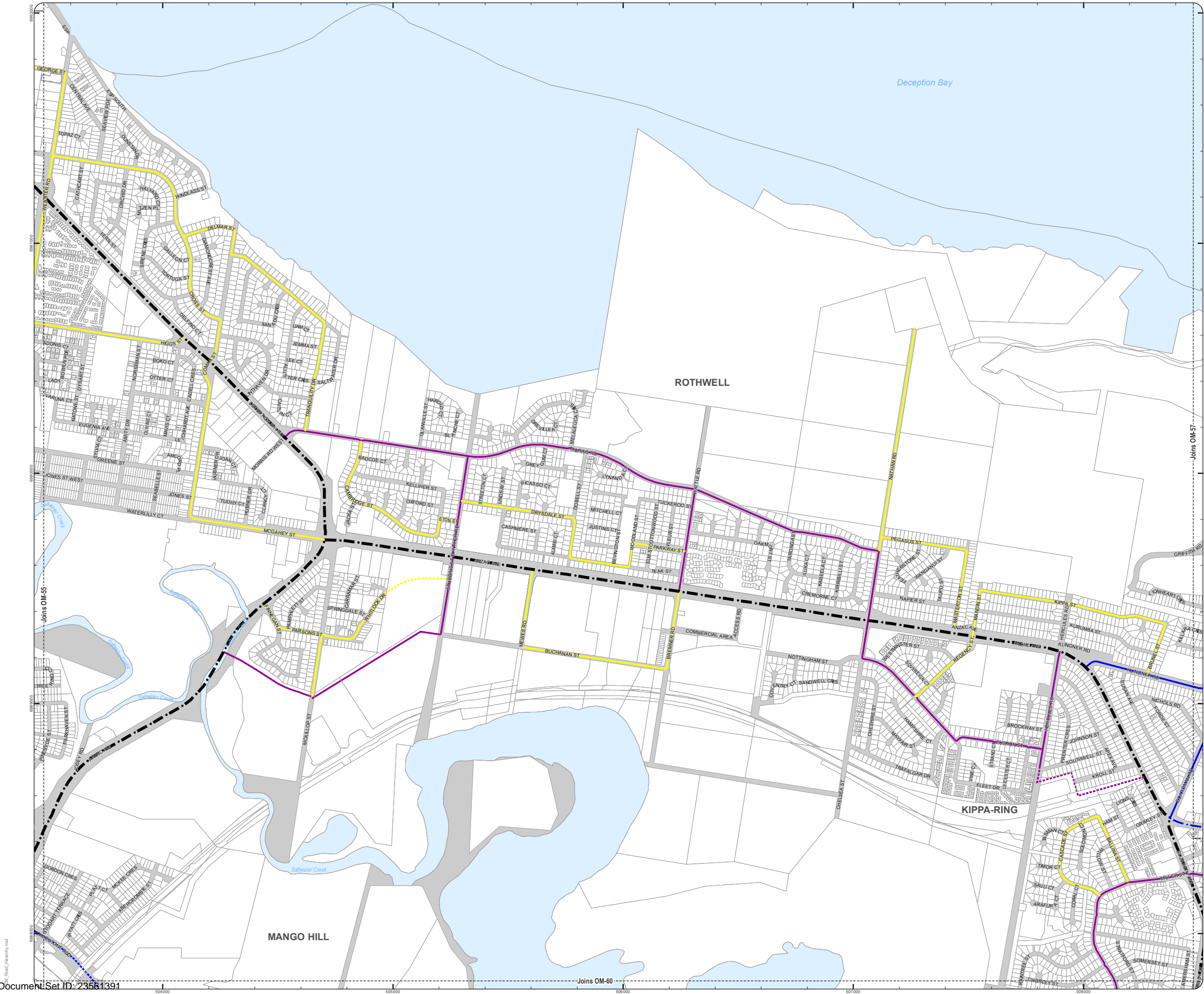


**DISCLAIMER:** Some of the information shown in this document has been provided to Council from external third parties. Council makes no representation and gives no warranty about the accuracy, reliability, completeness or suitability for any particular purpose of the information. Persons should not rely on the information shown in this document to make any decision with financial or legal implications and should instead rely on their own enquiries. To the full extent that it is able to do so in law, Council disclaims all liability (including liability in negligence) for all costs, losses and damages (including indirect and consequential costs, losses and damages) caused by or arising from anyone using or relying on the information shown in this document for any purpose whatsoever. © Copyright Moreton Bay Regional Council 2019

DCDB (Version April 2016) is reproduced with the permission of the State of Queensland
















**OM-56 RH**  
**Overlay Map**





**PLANNING SCHEME**  
**OVERLAY MAP - ROAD HIERARCHY**

-  Property boundaries
-  Priority Development Area
- State-controlled roads**
-  Motorway
-  State arterial
-  State sub-arterial
- Council-controlled roads**
-  Council arterial
-  Proposed Council arterial
-  Council sub-arterial
-  Proposed Council sub-arterial
-  Council district collector
-  Proposed Council district collector
-  Council local collector
-  Proposed Council local collector

Please read the following notes about this map:

This map shows the hierarchy of Council and State controlled roads.

Roads not identified on this map are taken to be access streets.

This overlay map assists with interpreting tables of assessment and applying development requirements throughout the planning scheme.

Inclusion in this map does not necessarily mean there are associated requirements.

Refer to relevant tables of assessment, zone code, local plan code and/or development codes for requirements associated with this overlay map.

Development adjacent to State-controlled roads is subject to separate requirements as may be determined by the State from time to time. Refer to the Queensland Department of Transport and Main Roads ([www.tmr.qld.gov.au](http://www.tmr.qld.gov.au))

For further information regarding this overlay map, please refer to the Overlay information sheet on Council's website ([www.moretonbay.qld.gov.au/mbrplanningscheme](http://www.moretonbay.qld.gov.au/mbrplanningscheme)) or contact council on 3205 0555.

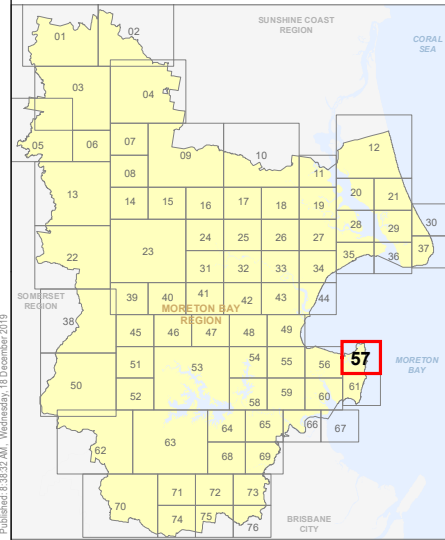
**Effective 29 January 2020**



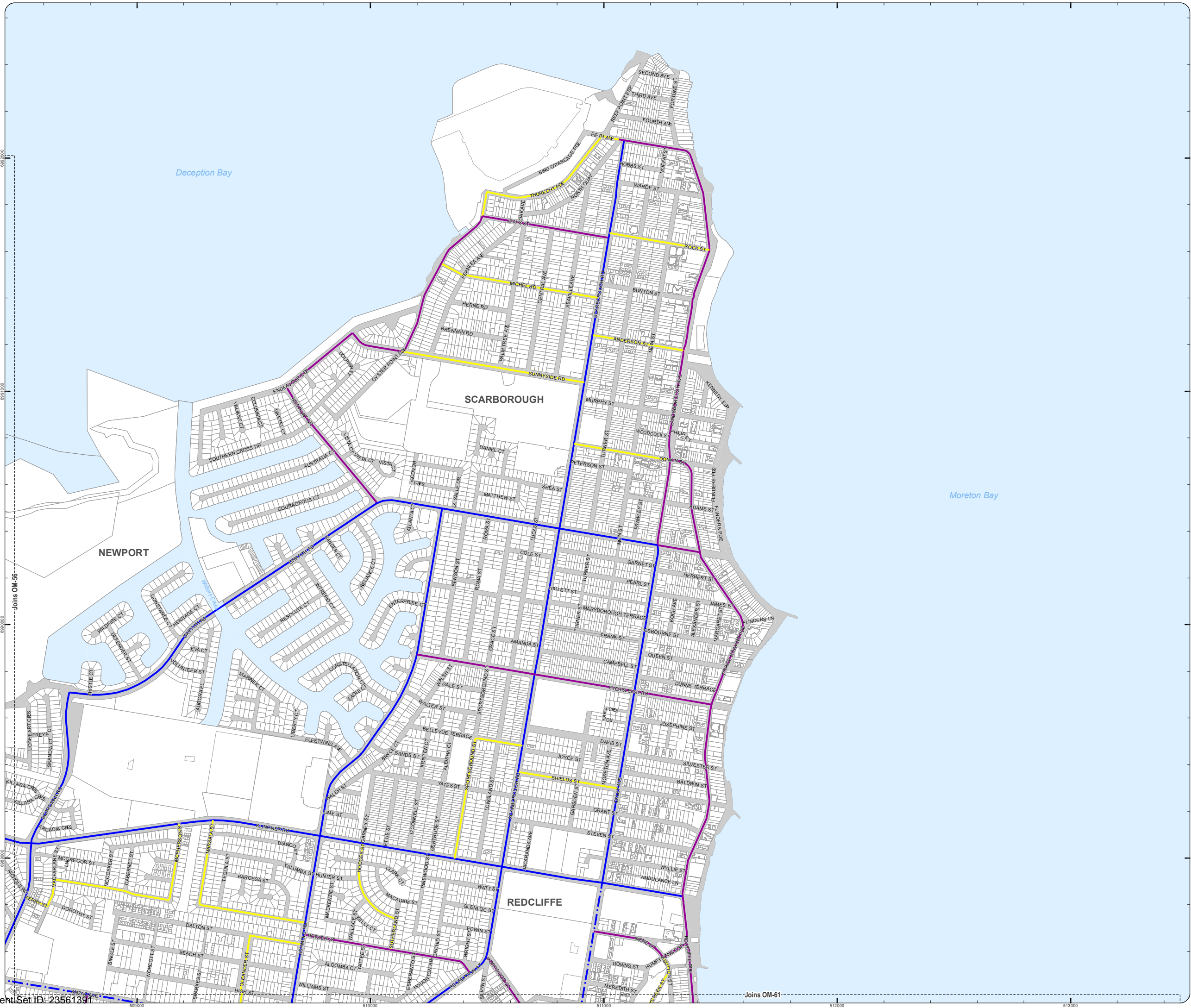
SCALE (A3): 1:15,000  
DCDB Version: April 2016  
Projection: Map Grid of Australia, Zone 56  
Horizontal Datum: Geocentric Datum of Australia 1994

**DISCLAIMER:** Some of the information shown in this document has been provided to Council from external third parties. Council makes no representation and gives no warranty about the accuracy, reliability, completeness or suitability for any particular purpose of the information. Persons should not rely on the information shown in this document to make any decision with financial or legal implications and should instead rely on their own enquiries. To the full extent that it is able to do so in law, Council disclaims all liability (including liability in negligence) for all costs, losses and damages (including indirect and consequential costs, losses and damages) caused by or arising from anyone using or relying on the information shown in this document for any purpose whatsoever. © Copyright Moreton Bay Regional Council 2019

DCDB (Version April 2016) is reproduced with the permission of the State of Queensland
















**OM-57 RH**  
**Overlay Map**





**PLANNING SCHEME  
OVERLAY MAP - ROAD HIERARCHY**

-  Property boundaries
-  Priority Development Area
- State-controlled roads**
-  Motorway
-  State arterial
-  State sub-arterial
- Council-controlled roads**
-  Council arterial
-  Proposed Council arterial
-  Council sub-arterial
-  Proposed Council sub-arterial
-  Council district collector
-  Proposed Council district collector
-  Council local collector
-  Proposed Council local collector

**Please read the following notes about this map:**

This map shows the hierarchy of Council and State controlled roads.

Roads not identified on this map are taken to be access streets.

This overlay map assists with interpreting tables of assessment and applying development requirements throughout the planning scheme.

Inclusion in this map does not necessarily mean there are associated requirements.

Refer to relevant tables of assessment, zone code, local plan code and/or development codes for requirements associated with this overlay map.

Development adjacent to State-controlled roads is subject to separate requirements as may be determined by the State from time to time. Refer to the Queensland Department of Transport and Main Roads ([www.tmr.qld.gov.au](http://www.tmr.qld.gov.au))

For further information regarding this overlay map, please refer to the Overlay information sheet on Council's website ([www.moretonbay.qld.gov.au/mbrplanningscheme](http://www.moretonbay.qld.gov.au/mbrplanningscheme)) or contact council on 3205 0555.

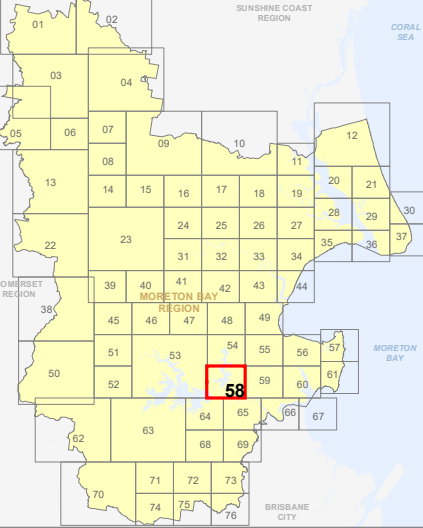
**Effective 29 January 2020**



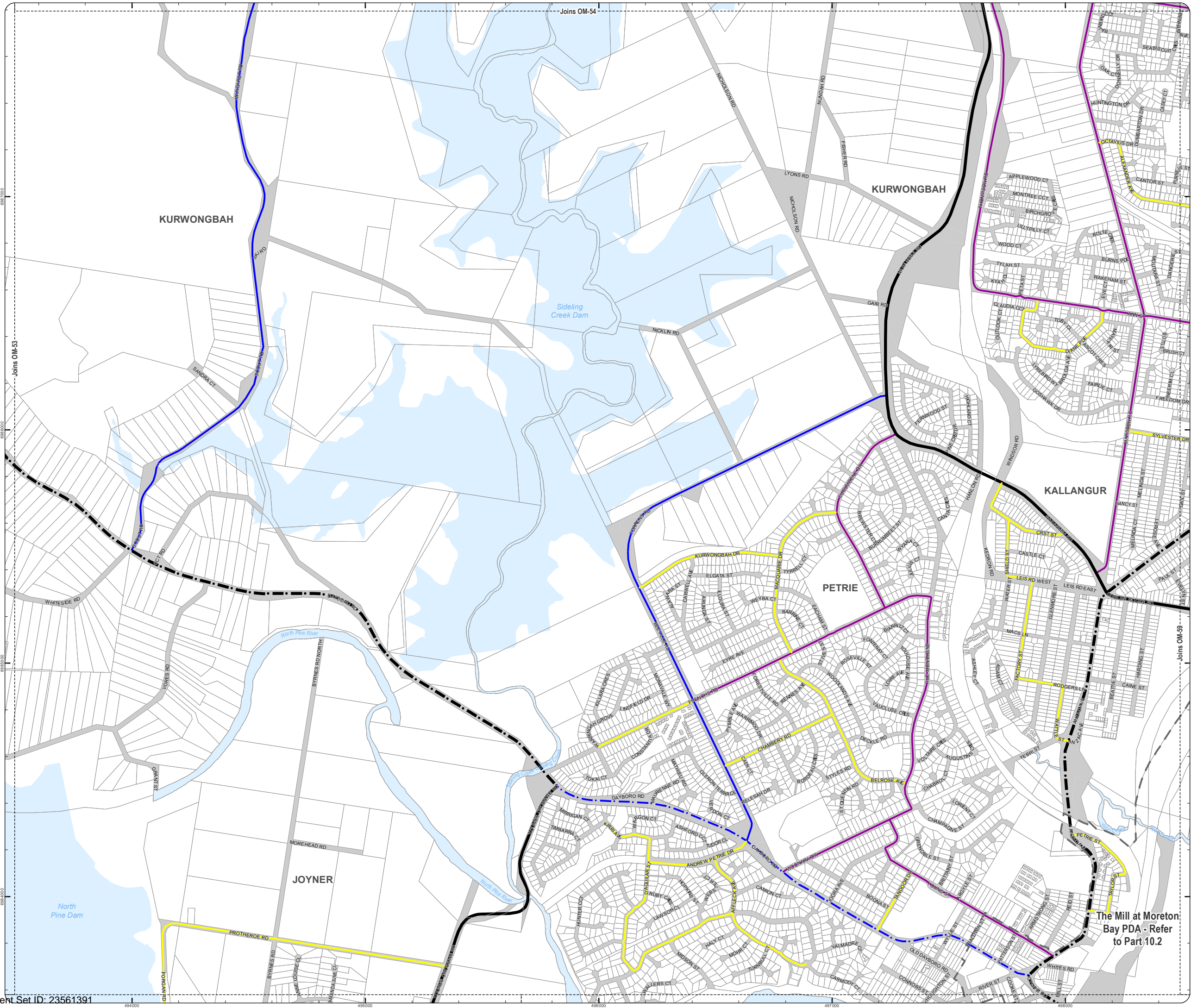
DCDB Version: April 2016  
Projection: Map Grid of Australia, Zone 56  
Horizontal Datum: Geocentric Datum of Australia 1994

**DISCLAIMER:** Some of the information shown in this document has been provided to Council from external third parties. Council makes no representation and gives no warranty about the accuracy, reliability, completeness or suitability for any particular purpose of the information. Persons should not rely on the information shown in this document to make any decisions with financial or legal implications and should instead rely on their own enquiries. To the full extent that it is able to do so in law, Council disclaims all liability (including liability in negligence) for all costs, losses and damages (including indirect and consequential costs, losses and damages) caused by or arising from anyone using or relying on the information shown in this document for any purpose whatsoever. © Copyright Moreton Bay Regional Council 2019

DCDB (Version April 2016) is reproduced with the permission of the State of Queensland



**OM-58 RH  
Overlay Map**



The Mill at Moreton Bay PDA - Refer to Part 10.2



**PLANNING SCHEME**  
**OVERLAY MAP - ROAD HIERARCHY**

- Property boundaries
- North Lakes Locality
- Priority Development Area
- State-controlled roads**
  - Motorway
  - State arterial
  - State sub-arterial
- Council-controlled roads**
  - Council arterial
  - Proposed Council arterial
  - Council sub-arterial
  - Proposed Council sub-arterial
  - Council district collector
  - Proposed Council district collector
  - Council local collector
  - Proposed Council local collector

Please read the following notes about this map:

This map shows the hierarchy of Council and State controlled roads.

Roads not identified on this map are taken to be access streets.

This overlay map assists with interpreting tables of assessment and applying development requirements throughout the planning scheme.

Inclusion in this map does not necessarily mean there are associated requirements.

Refer to relevant tables of assessment, zone code, local plan code and/or development codes for requirements associated with this overlay map.

Development adjacent to State-controlled roads is subject to separate requirements as may be determined by the State from time to time. Refer to the Queensland Department of Transport and Main Roads ([www.tmr.qld.gov.au](http://www.tmr.qld.gov.au))

For further information regarding this overlay map, please refer to the Overlay information sheet on Council's website ([www.moretonbay.qld.gov.au/mbrplanningscheme](http://www.moretonbay.qld.gov.au/mbrplanningscheme)) or contact council on 3205 0555.

**Effective 29 January 2020**

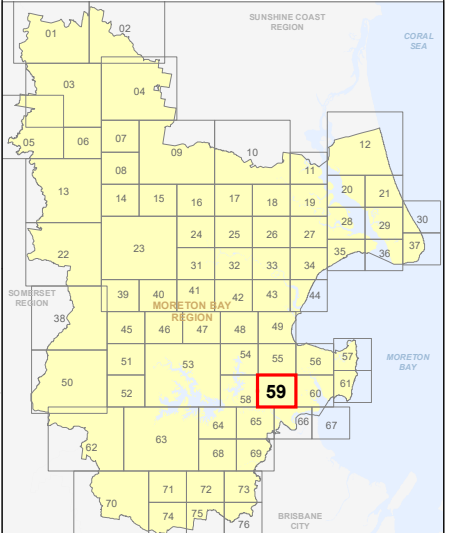
0 200 400 600 Metres

SCALE (A3): 1:15,000

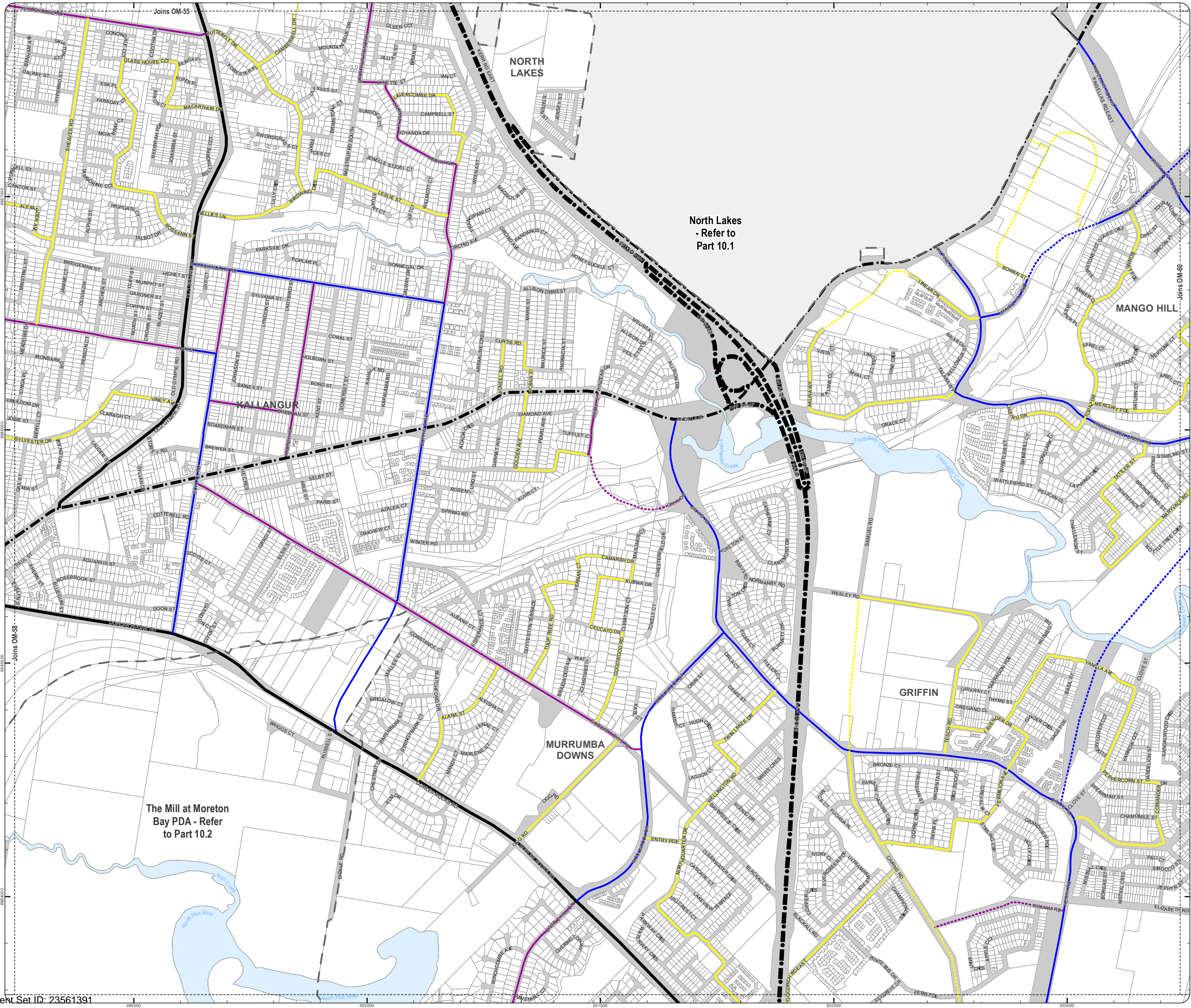
DCDB Version: April 2016  
Projection: Map Grid of Australia, Zone 56  
Horizontal Datum: Geocentric Datum of Australia 1994

**DISCLAIMER:** Some of the information shown in this document has been provided to Council from external third parties. Council makes no representation and gives no warranty about the accuracy, reliability, completeness or suitability for any particular purpose of the information. Persons should not rely on the information shown in this document to make any decision with financial or legal implications and should instead rely on their own enquiries. To the full extent that it is able to do so in law, Council disclaims all liability (including liability in negligence) for all costs, losses and damages (including indirect and consequential costs, losses and damages) caused by or arising from anyone using or relying on the information shown in this document for any purpose whatsoever. © Copyright Moreton Bay Regional Council 2019

DCDB (Version April 2016) is reproduced with the permission of the State of Queensland



**OM-59 RH**  
**Overlay Map**
















North Lakes  
- Refer to  
Part 10.1

The Mill at Moreton  
Bay PDA - Refer  
to Part 10.2



**PLANNING SCHEME  
OVERLAY MAP - ROAD HIERARCHY**

-  Property boundaries
-  Priority Development Area
- State-controlled roads**
-  Motorway
-  State arterial
-  State sub-arterial
- Council-controlled roads**
-  Council arterial
-  Proposed Council arterial
-  Council sub-arterial
-  Proposed Council sub-arterial
-  Council district collector
-  Proposed Council district collector
-  Council local collector
-  Proposed Council local collector

Please read the following notes about this map:

This map shows the hierarchy of Council and State controlled roads.

Roads not identified on this map are taken to be access streets.

This overlay map assists with interpreting tables of assessment and applying development requirements throughout the planning scheme.

Inclusion in this map does not necessarily mean there are associated requirements.

Refer to relevant tables of assessment, zone code, local plan code and/or development codes for requirements associated with this overlay map.

Development adjacent to State-controlled roads is subject to separate requirements as may be determined by the State from time to time. Refer to the Queensland Department of Transport and Main Roads ([www.tmr.qld.gov.au](http://www.tmr.qld.gov.au))

For further information regarding this overlay map, please refer to the Overlay information sheet on Council's website ([www.moretonbay.qld.gov.au/mbrplanningscheme](http://www.moretonbay.qld.gov.au/mbrplanningscheme)) or contact council on 3205 0555.

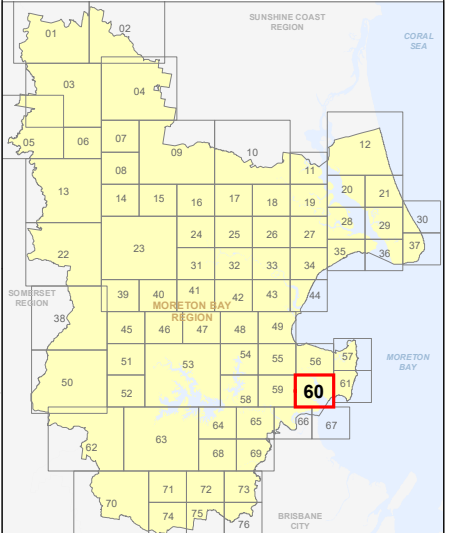
**Effective 29 January 2020**

0 200 400 600 Metres

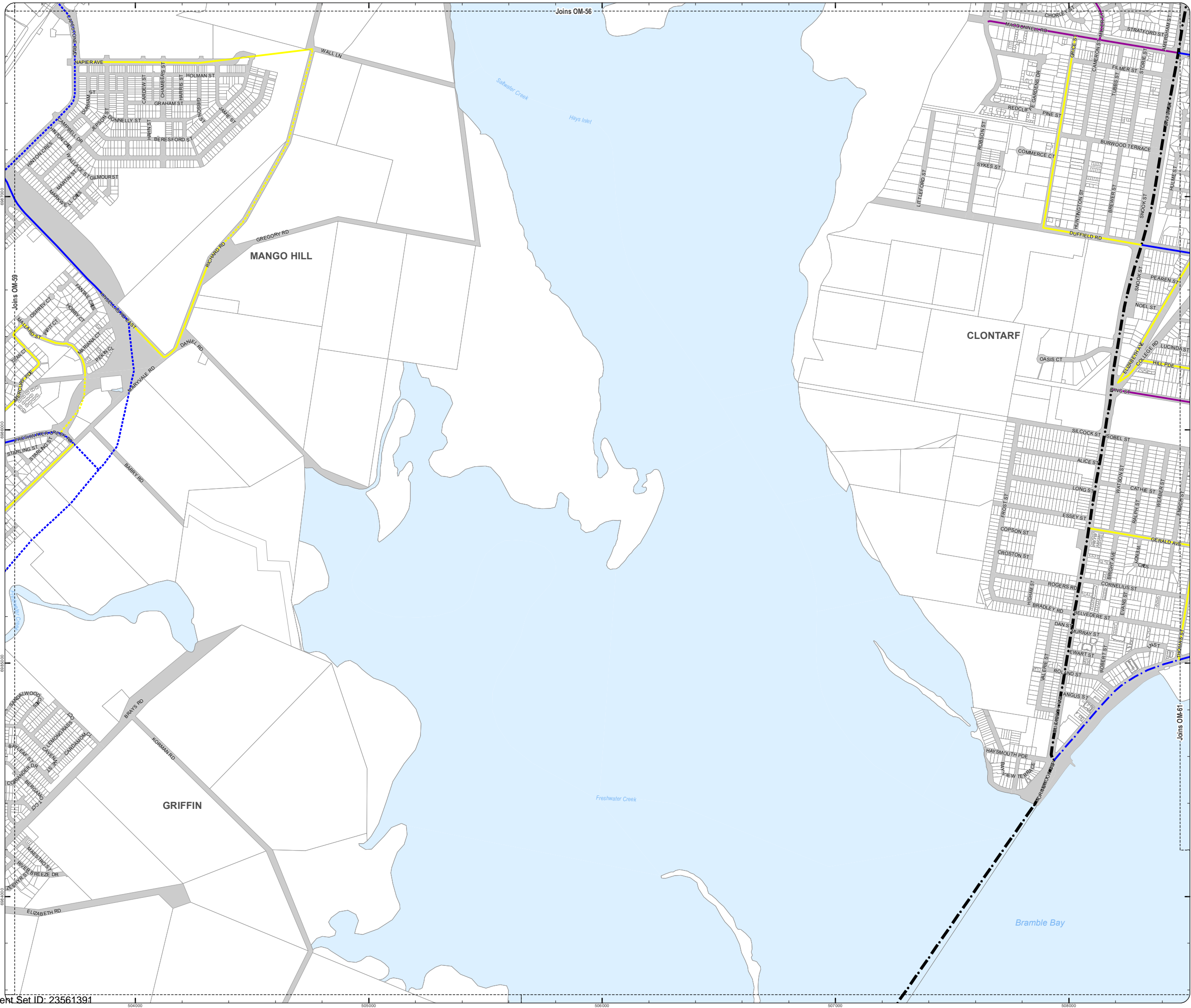
SCALE (A3): 1:15,000  
DCDB Version: April 2016  
Projection: Map Grid of Australia, Zone 56  
Horizontal Datum: Geocentric Datum of Australia 1994

**DISCLAIMER:** Some of the information shown in this document has been provided to Council from external third parties. Council makes no representation and gives no warranty about the accuracy, reliability, completeness or suitability for any particular purpose of the information. Persons should not rely on the information shown in this document to make any decision with financial or legal implications and should instead rely on their own enquiries. To the full extent that it is able to do so in law, Council disclaims all liability (including liability in negligence) for all costs, losses and damages (including indirect and consequential costs, losses and damages) caused by or arising from anyone using or relying on the information shown in this document for any purpose whatsoever. © Copyright Moreton Bay Regional Council 2019

DCDB (Version April 2016) is reproduced with the permission of the State of Queensland
















**OM-60 RH  
Overlay Map**





**PLANNING SCHEME**  
**OVERLAY MAP - ROAD HIERARCHY**

-  Property boundaries
-  Priority Development Area
- State-controlled roads**
-  Motorway
-  State arterial
-  State sub-arterial
- Council-controlled roads**
-  Council arterial
-  Proposed Council arterial
-  Council sub-arterial
-  Proposed Council sub-arterial
-  Council district collector
-  Proposed Council district collector
-  Council local collector
-  Proposed Council local collector

Please read the following notes about this map:

This map shows the hierarchy of Council and State controlled roads.

Roads not identified on this map are taken to be access streets.

This overlay map assists with interpreting tables of assessment and applying development requirements throughout the planning scheme.

Inclusion in this map does not necessarily mean there are associated requirements.

Refer to relevant tables of assessment, zone code, local plan code and/or development codes for requirements associated with this overlay map.

Development adjacent to State-controlled roads is subject to separate requirements as may be determined by the State from time to time. Refer to the Queensland Department of Transport and Main Roads ([www.tmr.qld.gov.au](http://www.tmr.qld.gov.au))

For further information regarding this overlay map, please refer to the Overlay information sheet on Council's website ([www.moretonbay.qld.gov.au/mbrplanningscheme](http://www.moretonbay.qld.gov.au/mbrplanningscheme)) or contact council on 3205 0555.

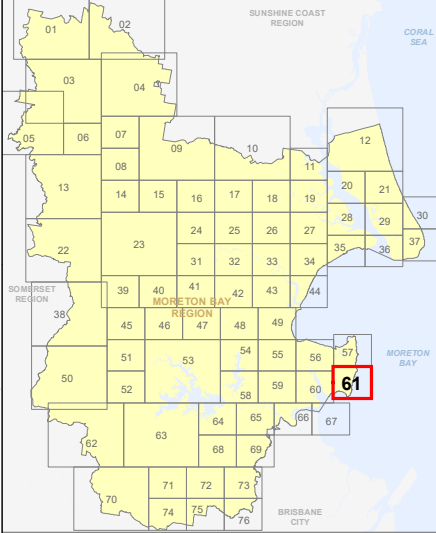
**Effective 29 January 2020**



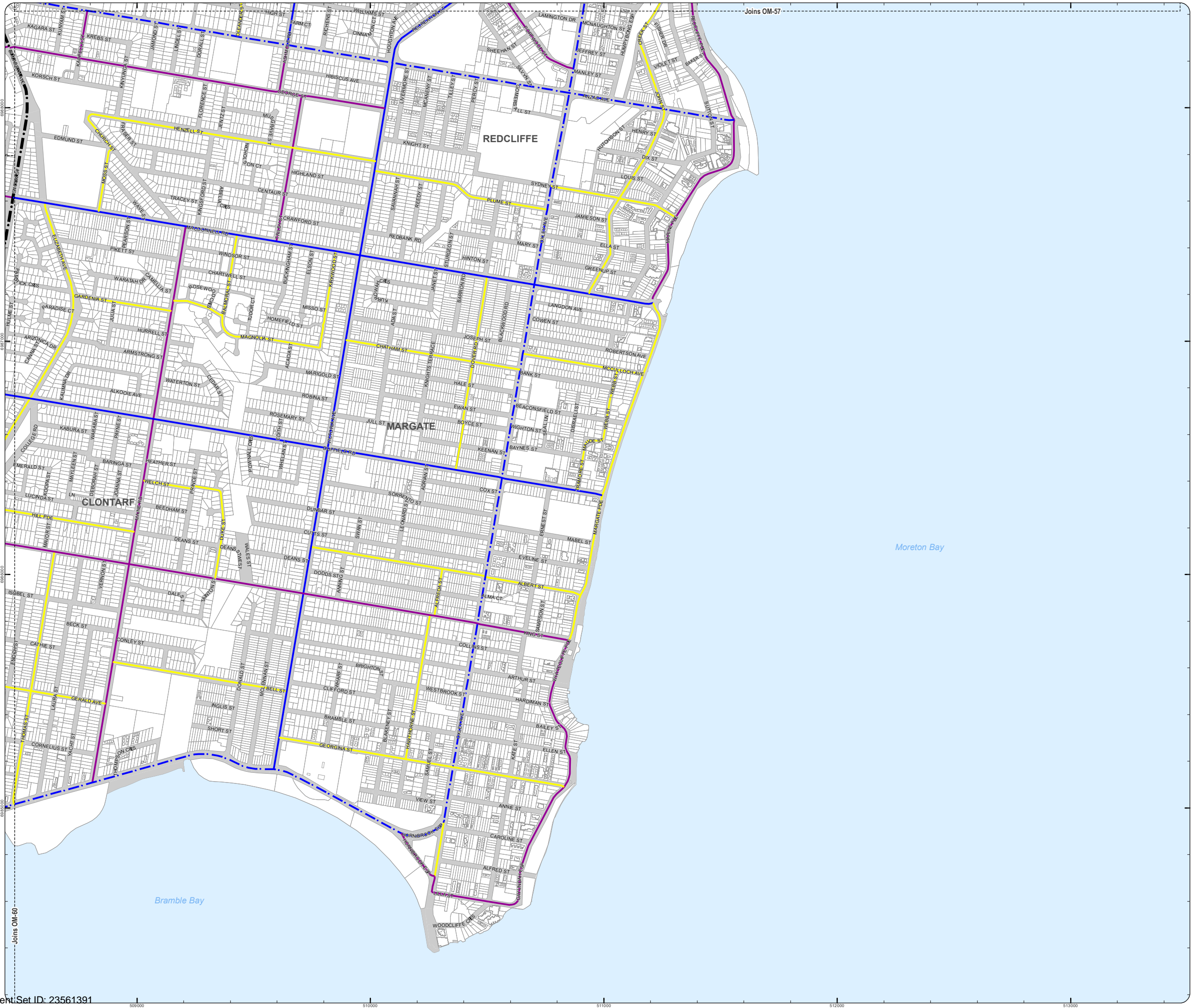
SCALE (A3): 1:15,000  
DCDB Version: April 2016  
Projection: Map Grid of Australia, Zone 56  
Horizontal Datum: Geocentric Datum of Australia 1994

**DISCLAIMER:** Some of the information shown in this document has been provided to Council from external third parties. Council makes no representation and gives no warranty about the accuracy, reliability, completeness or suitability for any particular purpose of the information. Persons should not rely on the information shown in this document to make any decision with financial or legal implications and should instead rely on their own enquiries. To the full extent that it is able to do so in law, Council disclaims all liability (including liability in negligence) for all costs, losses and damages (including indirect and consequential costs, losses and damages) caused by or arising from anyone using or relying on the information shown in this document for any purpose whatsoever. © Copyright Moreton Bay Regional Council 2019

DCDB (Version April 2016) is reproduced with the permission of the State of Queensland



**OM-61 RH**  
**Overlay Map**



**PLANNING SCHEME  
OVERLAY MAP - ROAD HIERARCHY**

- Property boundaries
- Priority Development Area
- State-controlled roads**
  - Motorway
  - State arterial
  - State sub-arterial
- Council-controlled roads**
  - Council arterial
  - Proposed Council arterial
  - Council sub-arterial
  - Proposed Council sub-arterial
  - Council district collector
  - Proposed Council district collector
  - Council local collector
  - Proposed Council local collector

**Please read the following notes about this map:**

This map shows the hierarchy of Council and State controlled roads.

Roads not identified on this map are taken to be access streets.

This overlay map assists with interpreting tables of assessment and applying development requirements throughout the planning scheme.

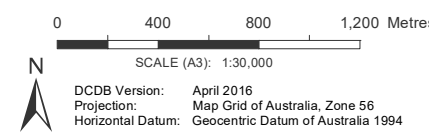
Inclusion in this map does not necessarily mean there are associated requirements.

Refer to relevant tables of assessment, zone code, local plan code and/or development codes for requirements associated with this overlay map.

Development adjacent to State-controlled roads is subject to separate requirements as may be determined by the State from time to time. Refer to the Queensland Department of Transport and Main Roads ([www.tmr.qld.gov.au](http://www.tmr.qld.gov.au))

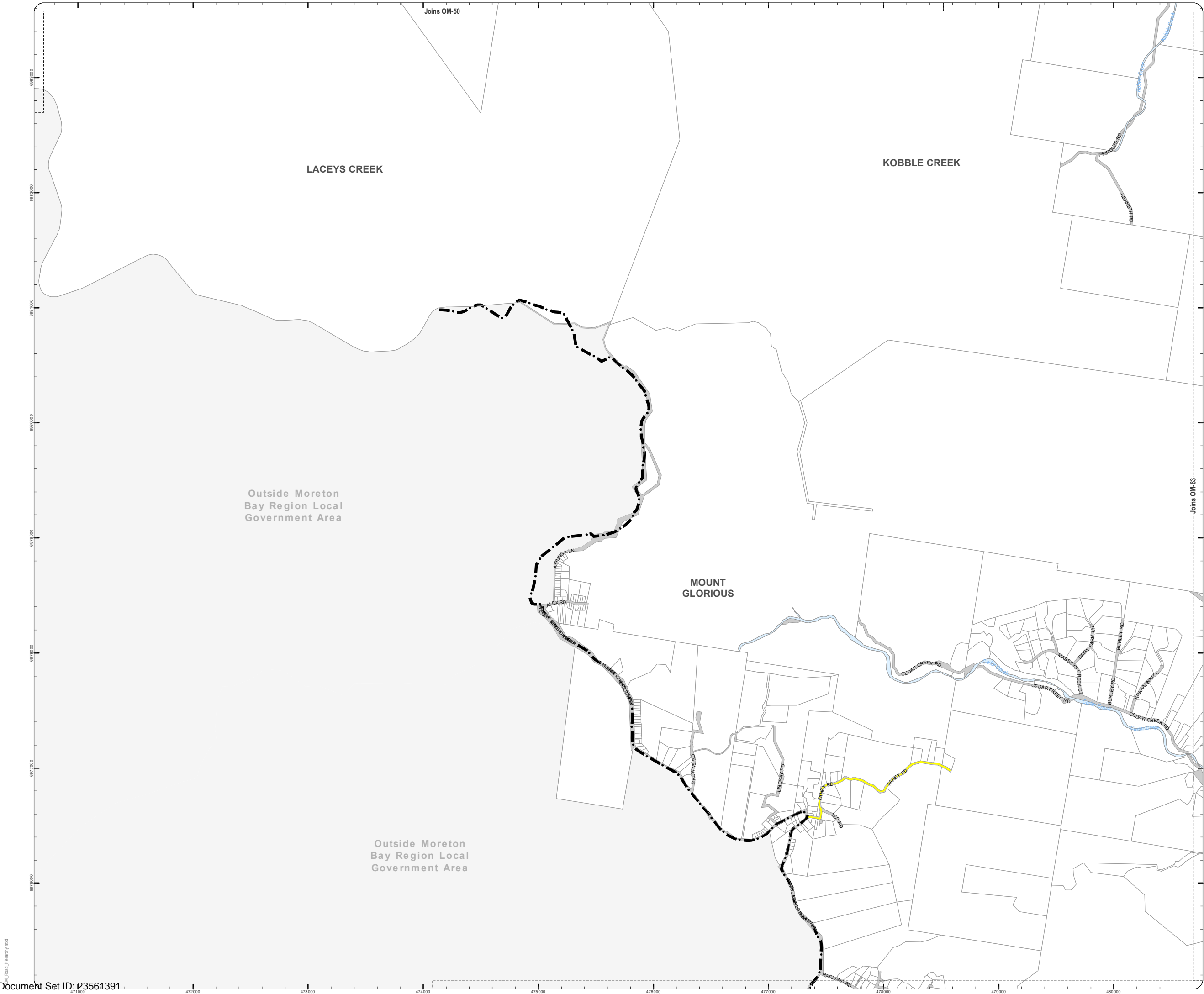
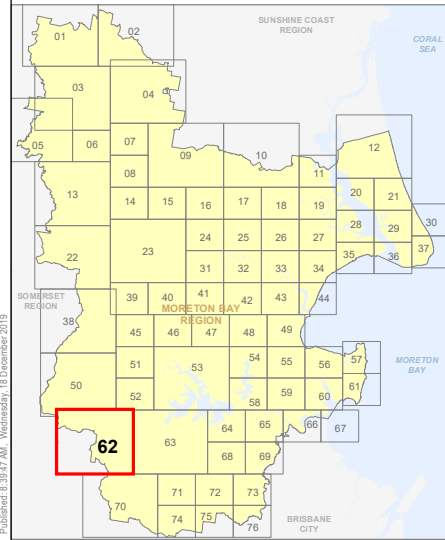
For further information regarding this overlay map, please refer to the Overlay information sheet on Council's website ([www.moretonbay.qld.gov.au/mbrplanningscheme](http://www.moretonbay.qld.gov.au/mbrplanningscheme)) or contact council on 3205 0555.

**Effective 29 January 2020**
















**DISCLAIMER:** Some of the information shown in this document has been provided to Council from external third parties. Council makes no representation and gives no warranty about the accuracy, reliability, completeness or suitability for any particular purpose of the information. Persons should not rely on the information shown in this document to make any decision with financial or legal implications and should instead rely on their own enquiries. To the full extent that it is able to do so in law, Council disclaims all liability (including liability in negligence) for all costs, losses and damages (including indirect and consequential costs, losses and damages) caused by or arising from anyone using or relying on the information shown in this document for any purpose whatsoever. © Copyright Moreton Bay Regional Council 2019

DCDB (Version April 2016) is reproduced with the permission of the State of Queensland





**PLANNING SCHEME  
OVERLAY MAP - ROAD HIERARCHY**

-  Property boundaries
-  Priority Development Area
- State-controlled roads**
-  Motorway
-  State arterial
-  State sub-arterial
- Council-controlled roads**
-  Council arterial
-  Proposed Council arterial
-  Council sub-arterial
-  Proposed Council sub-arterial
-  Council district collector
-  Proposed Council district collector
-  Council local collector
-  Proposed Council local collector

**Please read the following notes about this map:**

This map shows the hierarchy of Council and State controlled roads.

Roads not identified on this map are taken to be access streets.

This overlay map assists with interpreting tables of assessment and applying development requirements throughout the planning scheme.

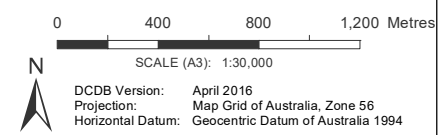
Inclusion in this map does not necessarily mean there are associated requirements.

Refer to relevant tables of assessment, zone code, local plan code and/or development codes for requirements associated with this overlay map.

Development adjacent to State-controlled roads is subject to separate requirements as may be determined by the State from time to time. Refer to the Queensland Department of Transport and Main Roads ([www.tmr.qld.gov.au](http://www.tmr.qld.gov.au))

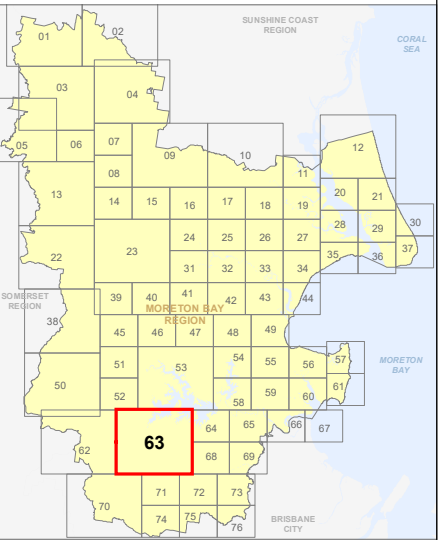
For further information regarding this overlay map, please refer to the Overlay information sheet on Council's website ([www.moretonbay.qld.gov.au/mbrplanningscheme](http://www.moretonbay.qld.gov.au/mbrplanningscheme)) or contact council on 3205 0555.

**Effective 29 January 2020**

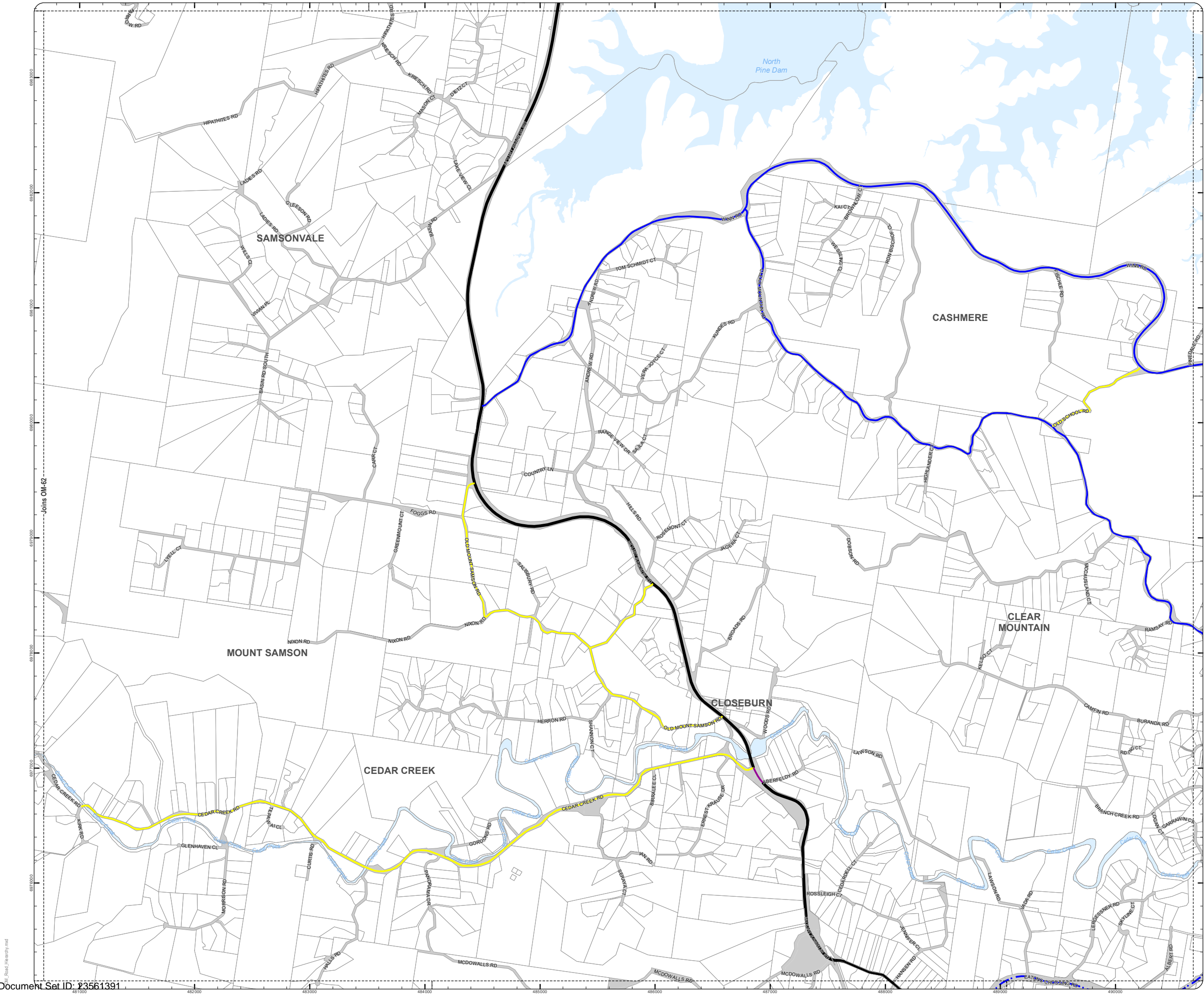


**DISCLAIMER:** Some of the information shown in this document has been provided to Council from external third parties. Council makes no representation and gives no warranty about the accuracy, reliability, completeness or suitability for any particular purpose of the information. Persons should not rely on the information shown in this document to make any decision with financial or legal implications and should instead rely on their own enquiries. To the full extent that it is able to do so in law, Council disclaims all liability (including liability in negligence) for all costs, losses and damages (including indirect and consequential costs, losses and damages) caused by or arising from anyone using or relying on the information shown in this document for any purpose whatsoever. © Copyright Moreton Bay Regional Council 2019

DCDB (Version April 2016) is reproduced with the permission of the State of Queensland



**OM-63 RH  
Overlay Map**





**PLANNING SCHEME  
OVERLAY MAP - ROAD HIERARCHY**

- Property boundaries
- Priority Development Area
- State-controlled roads**
  - Motorway
  - State arterial
  - State sub-arterial
- Council-controlled roads**
  - Council arterial
  - Proposed Council arterial
  - Council sub-arterial
  - Proposed Council sub-arterial
  - Council district collector
  - Proposed Council district collector
  - Council local collector
  - Proposed Council local collector

Please read the following notes about this map:

This map shows the hierarchy of Council and State controlled roads.

Roads not identified on this map are taken to be access streets.

This overlay map assists with interpreting tables of assessment and applying development requirements throughout the planning scheme.

Inclusion in this map does not necessarily mean there are associated requirements.

Refer to relevant tables of assessment, zone code, local plan code and/or development codes for requirements associated with this overlay map.

Development adjacent to State-controlled roads is subject to separate requirements as may be determined by the State from time to time. Refer to the Queensland Department of Transport and Main Roads ([www.tmr.qld.gov.au](http://www.tmr.qld.gov.au))

For further information regarding this overlay map, please refer to the Overlay information sheet on Council's website ([www.moretonbay.qld.gov.au/mbrplanningscheme](http://www.moretonbay.qld.gov.au/mbrplanningscheme)) or contact council on 3205 0555.

**Effective 29 January 2020**

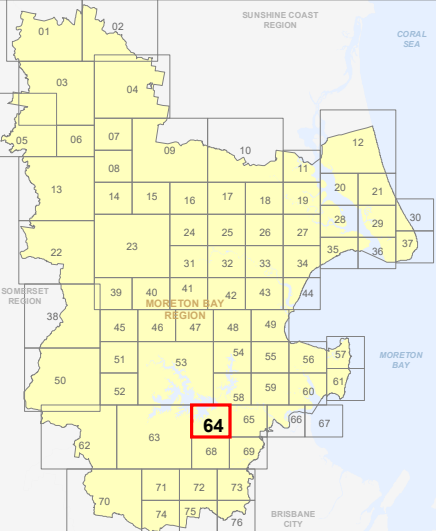
0 200 400 600 Metres

SCALE (A3): 1:15,000

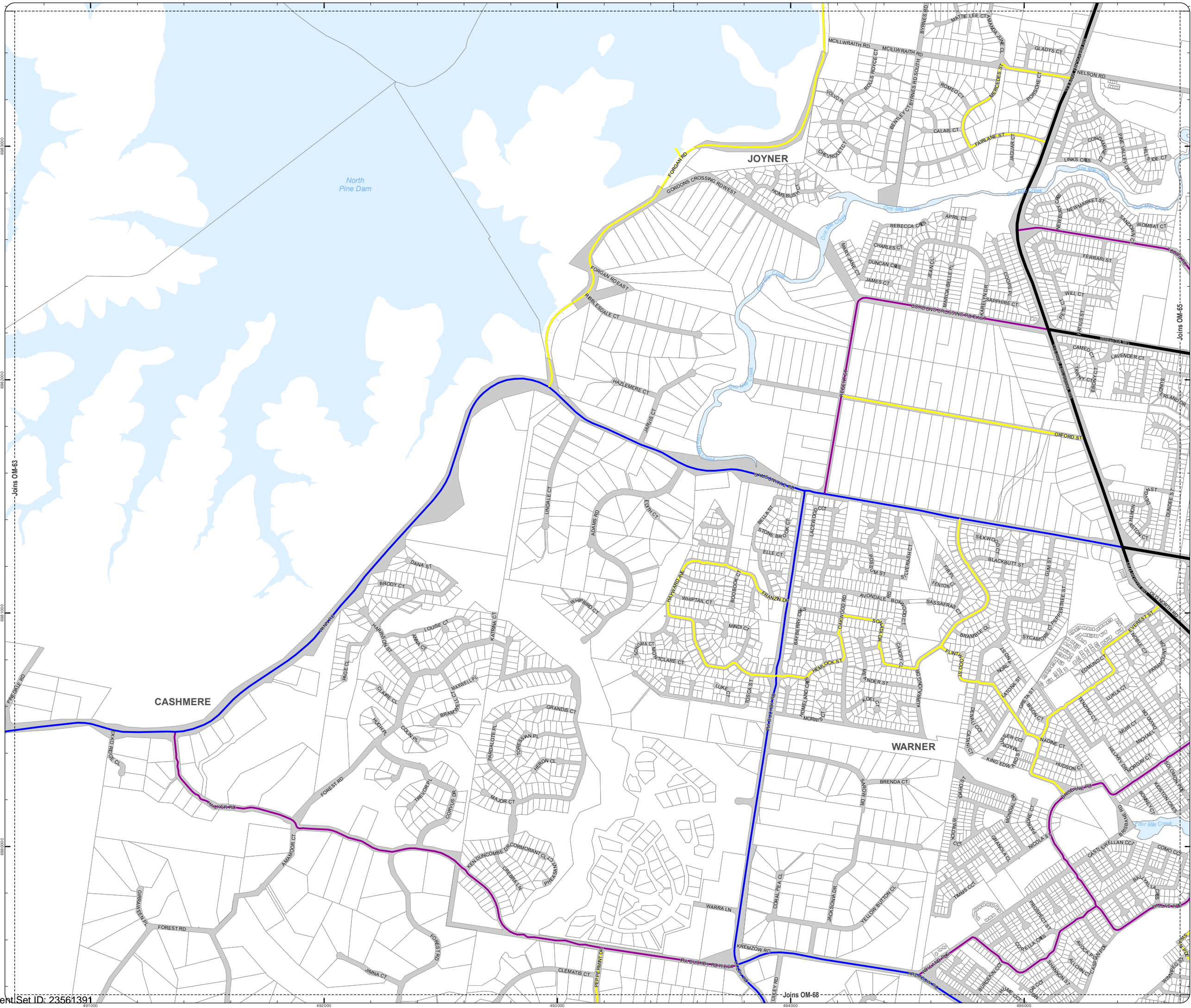
DCDB Version: April 2016  
Projection: Map Grid of Australia, Zone 56  
Horizontal Datum: Geocentric Datum of Australia 1994

**DISCLAIMER:** Some of the information shown in this document has been provided to Council from external third parties. Council makes no representation and gives no warranty about the accuracy, reliability, completeness or suitability for any particular purpose of the information. Persons should not rely on the information shown in this document to make any decision with financial or legal implications and should instead rely on their own enquiries. To the full extent that it is able to do so in law, Council disclaims all liability (including liability in negligence) for all costs, losses and damages (including indirect and consequential costs, losses and damages) caused by or arising from anyone using or relying on the information shown in this document for any purpose whatsoever. © Copyright Moreton Bay Regional Council 2019

DCDB (Version April 2016) is reproduced with the permission of the State of Queensland
















**OM-64 RH  
Overlay Map**





**PLANNING SCHEME  
OVERLAY MAP - ROAD HIERARCHY**

-  Property boundaries
-  Priority Development Area
- State-controlled roads**
-  Motorway
-  State arterial
-  State sub-arterial
- Council-controlled roads**
-  Council arterial
-  Proposed Council arterial
-  Council sub-arterial
-  Proposed Council sub-arterial
-  Council district collector
-  Proposed Council district collector
-  Council local collector
-  Proposed Council local collector

Please read the following notes about this map:

This map shows the hierarchy of Council and State controlled roads.

Roads not identified on this map are taken to be access streets.

This overlay map assists with interpreting tables of assessment and applying development requirements throughout the planning scheme.

Inclusion in this map does not necessarily mean there are associated requirements.

Refer to relevant tables of assessment, zone code, local plan code and/or development codes for requirements associated with this overlay map.

Development adjacent to State-controlled roads is subject to separate requirements as may be determined by the State from time to time. Refer to the Queensland Department of Transport and Main Roads ([www.tmr.qld.gov.au](http://www.tmr.qld.gov.au))

For further information regarding this overlay map, please refer to the Overlay information sheet on Council's website ([www.moretonbay.qld.gov.au/mbrplanningscheme](http://www.moretonbay.qld.gov.au/mbrplanningscheme)) or contact council on 3205 0555.

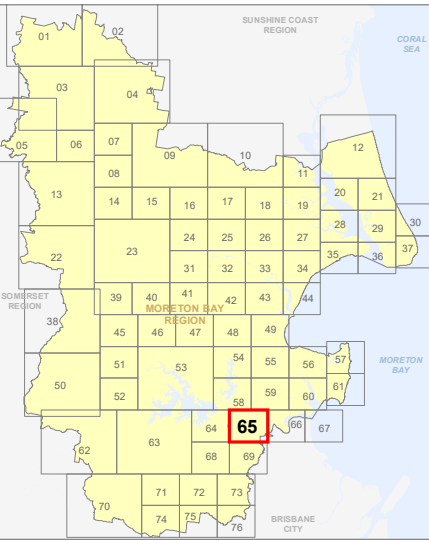
**Effective 29 January 2020**



SCALE (A3): 1:15,000  
DCDB Version: April 2016  
Projection: Map Grid of Australia, Zone 56  
Horizontal Datum: Geocentric Datum of Australia 1994

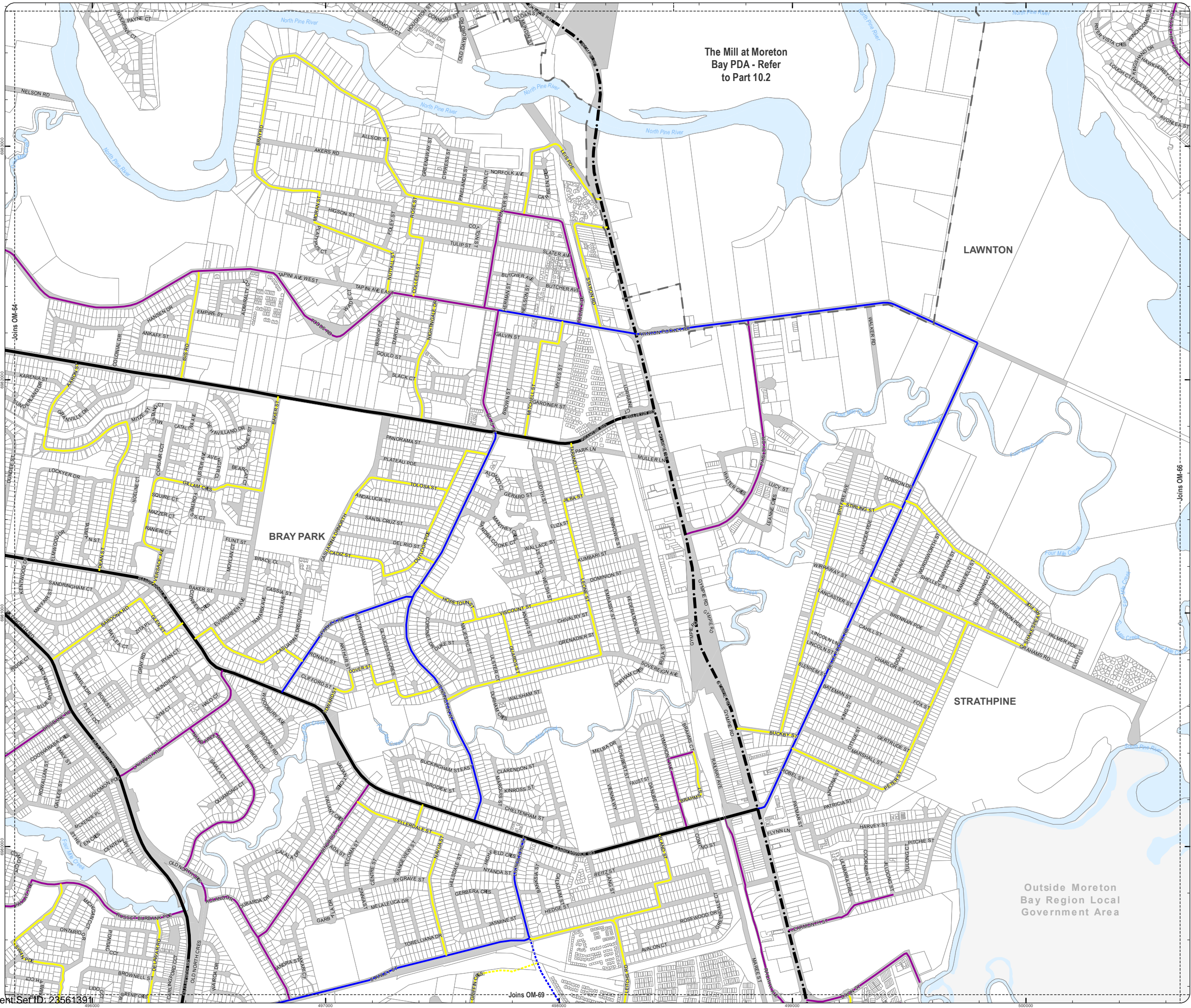
**DISCLAIMER:** Some of the information shown in this document has been provided to Council from external third parties. Council makes no representation and gives no warranty about the accuracy, reliability, completeness or suitability for any particular purpose of the information. Persons should not rely on the information shown in this document to make any decision with financial or legal implications and should instead rely on their own enquiries. To the full extent that it is able to do so in law, Council disclaims all liability (including liability in negligence) for all costs, losses and damages (including indirect and consequential costs, losses and damages) caused by or arising from anyone using or relying on the information shown in this document for any purpose whatsoever. © Copyright Moreton Bay Regional Council 2019

DCDB (Version April 2016) is reproduced with the permission of the State of Queensland



**OM-65 RH  
Overlay Map**

The Mill at Moreton Bay PDA - Refer to Part 10.2





**PLANNING SCHEME**  
**OVERLAY MAP - ROAD HIERARCHY**

- Property boundaries
- Priority Development Area
- State-controlled roads**
  - Motorway
  - State arterial
  - State sub-arterial
- Council-controlled roads**
  - Council arterial
  - Proposed Council arterial
  - Council sub-arterial
  - Proposed Council sub-arterial
  - Council district collector
  - Proposed Council district collector
  - Council local collector
  - Proposed Council local collector

**Please read the following notes about this map:**

This map shows the hierarchy of Council and State controlled roads.

Roads not identified on this map are taken to be access streets.

This overlay map assists with interpreting tables of assessment and applying development requirements throughout the planning scheme.

Inclusion in this map does not necessarily mean there are associated requirements.

Refer to relevant tables of assessment, zone code, local plan code and/or development codes for requirements associated with this overlay map.

Development adjacent to State-controlled roads is subject to separate requirements as may be determined by the State from time to time. Refer to the Queensland Department of Transport and Main Roads ([www.tmr.qld.gov.au](http://www.tmr.qld.gov.au))

For further information regarding this overlay map, please refer to the Overlay information sheet on Council's website ([www.moretonbay.qld.gov.au/mbrplanningscheme](http://www.moretonbay.qld.gov.au/mbrplanningscheme)) or contact council on 3205 0555.

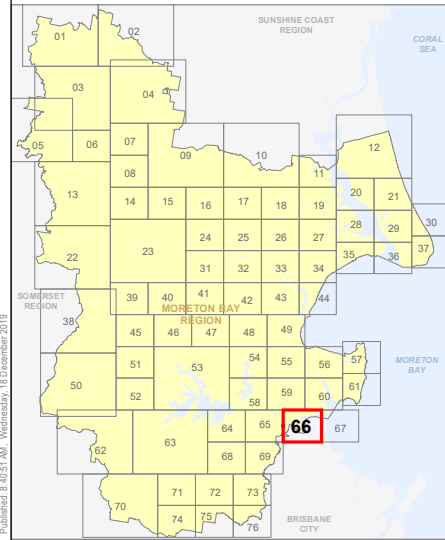
**Effective 29 January 2020**

SCALE (A3): 1:15,000

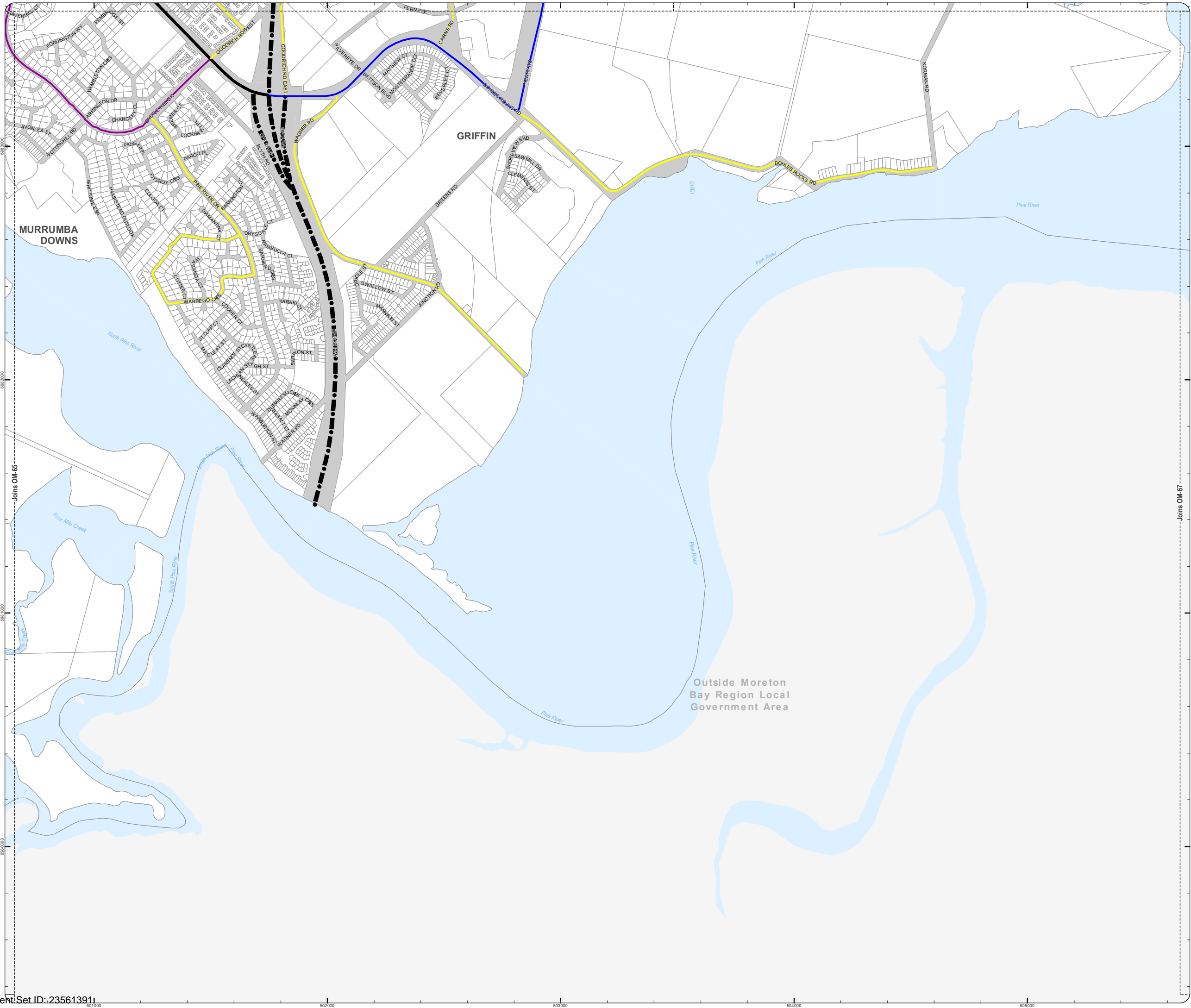
DCDB Version: April 2016  
Projection: Map Grid of Australia, Zone 56  
Horizontal Datum: Geocentric Datum of Australia 1994

**DISCLAIMER:** Some of the information shown in this document has been provided to Council from external third parties. Council makes no representation and gives no warranty about the accuracy, reliability, completeness or suitability for any particular purpose of the information. Persons should not rely on the information shown in this document to make any decision with financial or legal implications and should instead rely on their own enquiries. To the full extent that it is able to do so in law, Council disclaims all liability (including liability in negligence) for all costs, losses and damages (including indirect and consequential costs, losses and damages) caused by or arising from anyone using or relying on the information shown in this document for any purpose whatsoever. © Copyright Moreton Bay Regional Council 2019

DCDB (Version April 2016) is reproduced with the permission of the State of Queensland
















**OM-66 RH**  
**Overlay Map**





**PLANNING SCHEME**  
**OVERLAY MAP - ROAD HIERARCHY**

-  Property boundaries
-  Priority Development Area
- State-controlled roads**
-  Motorway
-  State arterial
-  State sub-arterial
- Council-controlled roads**
-  Council arterial
-  Proposed Council arterial
-  Council sub-arterial
-  Proposed Council sub-arterial
-  Council district collector
-  Proposed Council district collector
-  Council local collector
-  Proposed Council local collector

**Please read the following notes about this map:**

This map shows the hierarchy of Council and State controlled roads.

Roads not identified on this map are taken to be access streets.

This overlay map assists with interpreting tables of assessment and applying development requirements throughout the planning scheme.

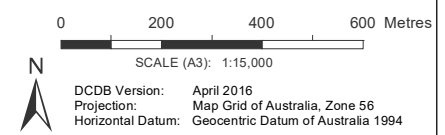
Inclusion in this map does not necessarily mean there are associated requirements.

Refer to relevant tables of assessment, zone code, local plan code and/or development codes for requirements associated with this overlay map.

Development adjacent to State-controlled roads is subject to separate requirements as may be determined by the State from time to time. Refer to the Queensland Department of Transport and Main Roads ([www.tmr.qld.gov.au](http://www.tmr.qld.gov.au))

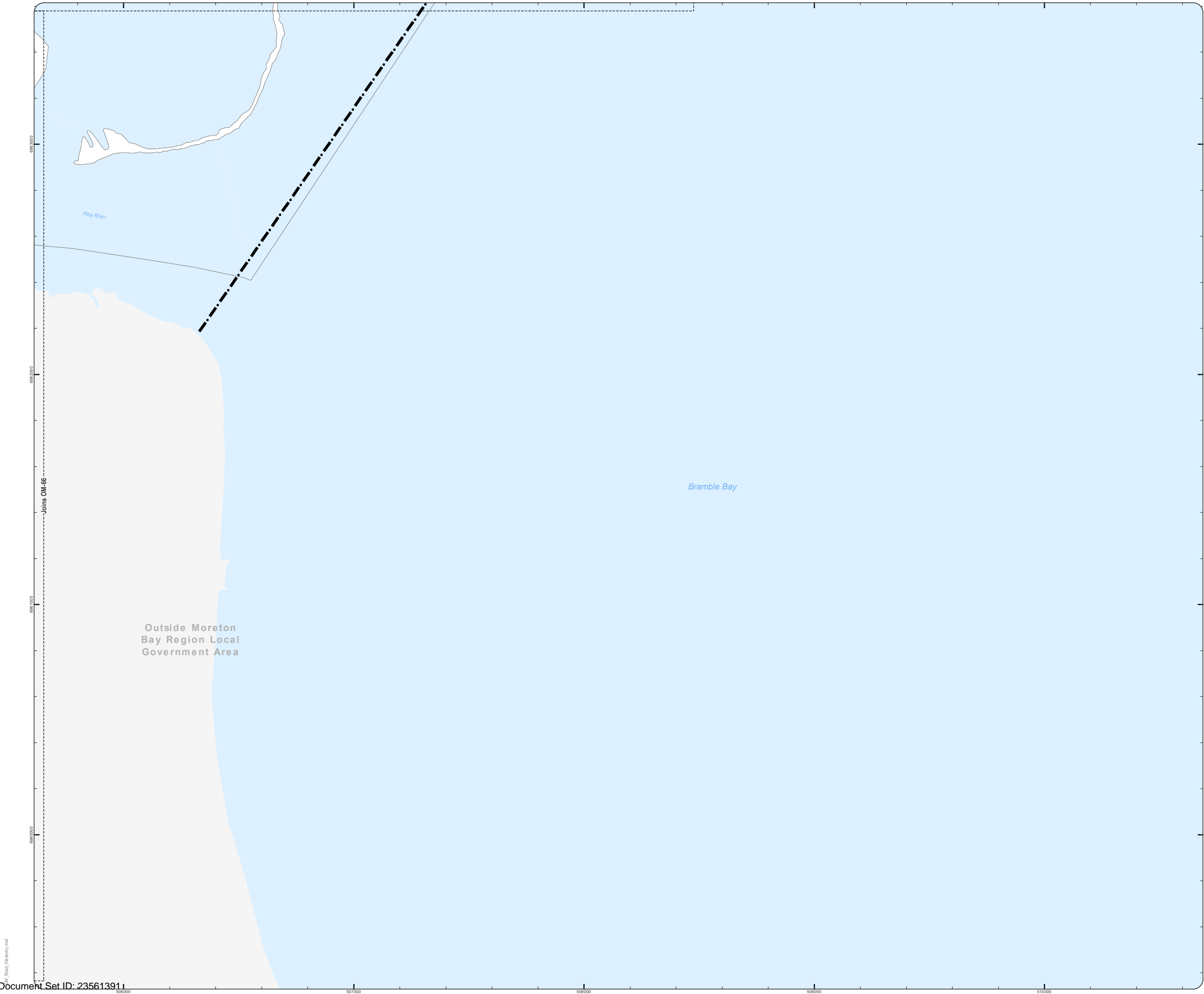
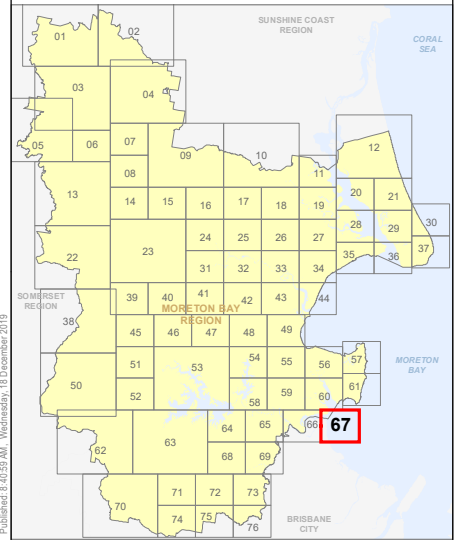
For further information regarding this overlay map, please refer to the Overlay information sheet on Council's website ([www.moretonbay.qld.gov.au/mbrplanningscheme](http://www.moretonbay.qld.gov.au/mbrplanningscheme)) or contact council on 3205 0555.

**Effective 29 January 2020**
















**DISCLAIMER:** Some of the information shown in this document has been provided to Council from external third parties. Council makes no representation and gives no warranty about the accuracy, reliability, completeness or suitability for any particular purpose of the information. Persons should not rely on the information shown in this document to make any decision with financial or legal implications and should instead rely on their own enquiries. To the full extent that it is able to do so in law, Council disclaims all liability (including liability in negligence) for all costs, losses and damages (including indirect and consequential costs, losses and damages) caused by or arising from anyone using or relying on the information shown in this document for any purpose whatsoever. © Copyright Moreton Bay Regional Council 2019

DCDB (Version April 2016) is reproduced with the permission of the State of Queensland



**PLANNING SCHEME  
OVERLAY MAP - ROAD HIERARCHY**

-  Property boundaries
-  Priority Development Area
- State-controlled roads**
  -  Motorway
  -  State arterial
  -  State sub-arterial
- Council-controlled roads**
  -  Council arterial
  -  Proposed Council arterial
  -  Council sub-arterial
  -  Proposed Council sub-arterial
  -  Council district collector
  -  Proposed Council district collector
  -  Council local collector
  -  Proposed Council local collector

Please read the following notes about this map:

This map shows the hierarchy of Council and State controlled roads.

Roads not identified on this map are taken to be access streets.

This overlay map assists with interpreting tables of assessment and applying development requirements throughout the planning scheme.

Inclusion in this map does not necessarily mean there are associated requirements.

Refer to relevant tables of assessment, zone code, local plan code and/or development codes for requirements associated with this overlay map.

Development adjacent to State-controlled roads is subject to separate requirements as may be determined by the State from time to time. Refer to the Queensland Department of Transport and Main Roads ([www.tmr.qld.gov.au](http://www.tmr.qld.gov.au))

For further information regarding this overlay map, please refer to the Overlay information sheet on Council's website ([www.moretonbay.qld.gov.au/mbrplanningscheme](http://www.moretonbay.qld.gov.au/mbrplanningscheme)) or contact council on 3205 0555.

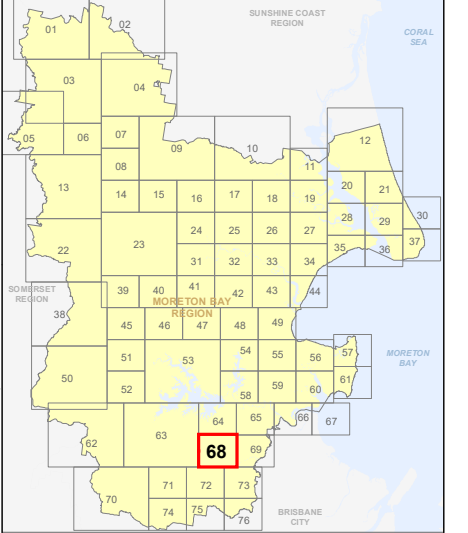
**Effective 29 January 2020**



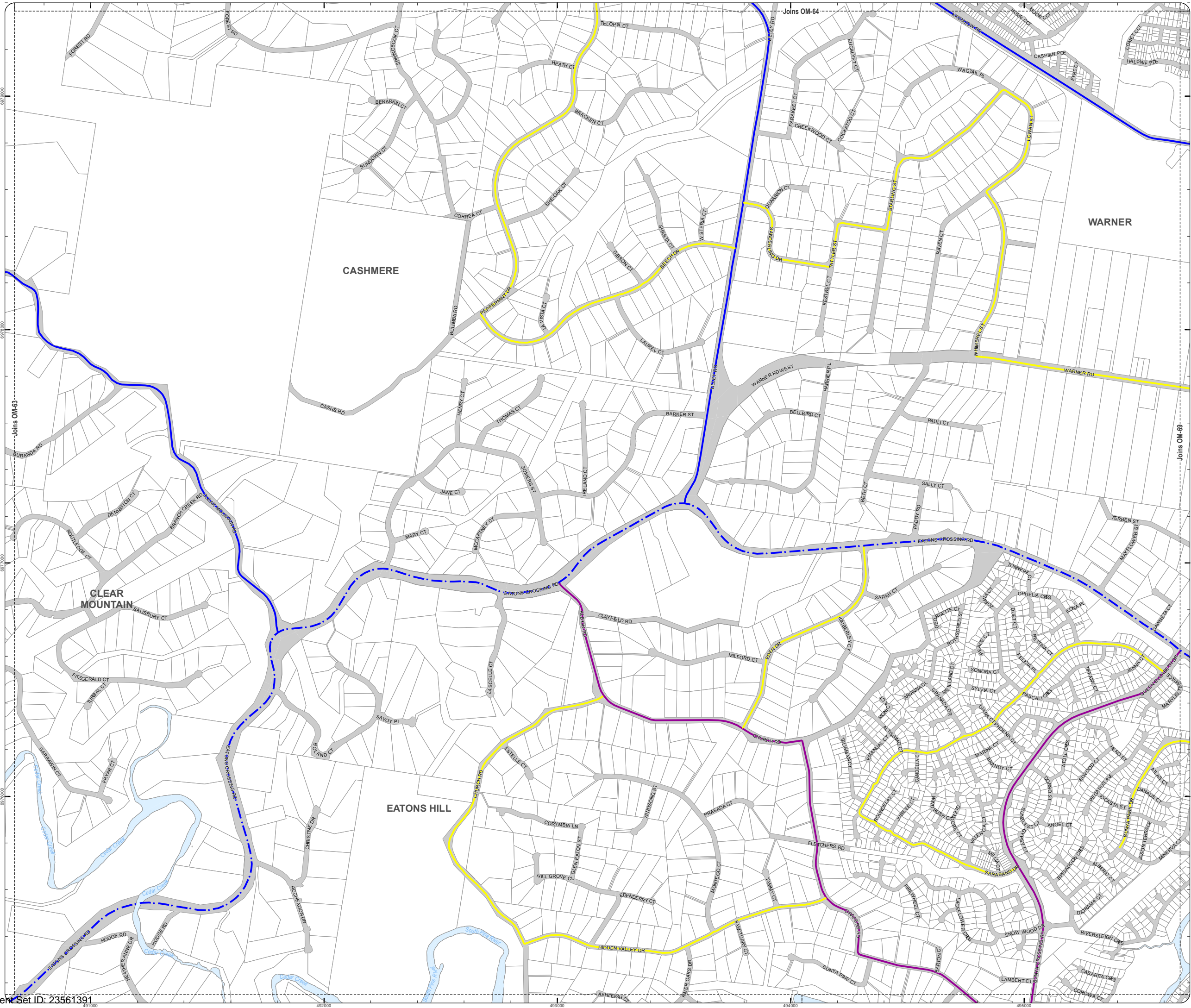
DCDB Version: April 2016  
Projection: Map Grid of Australia, Zone 56  
Horizontal Datum: Geocentric Datum of Australia 1994

**DISCLAIMER:** Some of the information shown in this document has been provided to Council from external third parties. Council makes no representation and gives no warranty about the accuracy, reliability, completeness or suitability for any particular purpose of the information. Persons should not rely on the information shown in this document to make any decision with financial or legal implications and should instead rely on their own enquiries. To the full extent that it is able to do so in law, Council disclaims all liability (including liability in negligence) for all costs, losses and damages (including indirect and consequential costs, losses and damages) caused by or arising from anyone using or relying on the information shown in this document for any purpose whatsoever. © Copyright Moreton Bay Regional Council 2019

DCDB (Version April 2016) is reproduced with the permission of the State of Queensland
















**OM-68 RH  
Overlay Map**





**PLANNING SCHEME  
OVERLAY MAP - ROAD HIERARCHY**

-  Property boundaries
-  Priority Development Area
- State-controlled roads**
-  Motorway
-  State arterial
-  State sub-arterial
- Council-controlled roads**
-  Council arterial
-  Proposed Council arterial
-  Council sub-arterial
-  Proposed Council sub-arterial
-  Council district collector
-  Proposed Council district collector
-  Council local collector
-  Proposed Council local collector

Please read the following notes about this map:

This map shows the hierarchy of Council and State controlled roads.

Roads not identified on this map are taken to be access streets.

This overlay map assists with interpreting tables of assessment and applying development requirements throughout the planning scheme.

Inclusion in this map does not necessarily mean there are associated requirements.

Refer to relevant tables of assessment, zone code, local plan code and/or development codes for requirements associated with this overlay map.

Development adjacent to State-controlled roads is subject to separate requirements as may be determined by the State from time to time. Refer to the Queensland Department of Transport and Main Roads ([www.tmr.qld.gov.au](http://www.tmr.qld.gov.au))

For further information regarding this overlay map, please refer to the Overlay information sheet on Council's website ([www.moretonbay.qld.gov.au/mbrplanningscheme](http://www.moretonbay.qld.gov.au/mbrplanningscheme)) or contact council on 3205 0555.

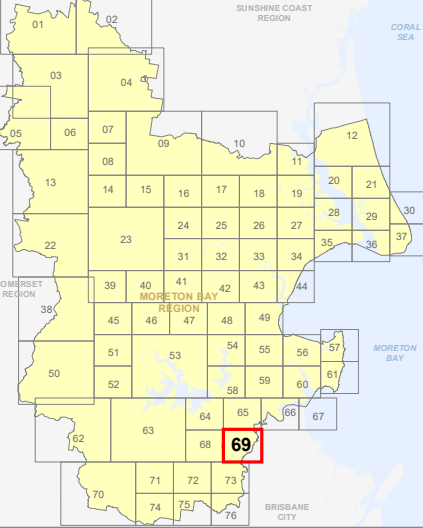
**Effective 29 January 2020**



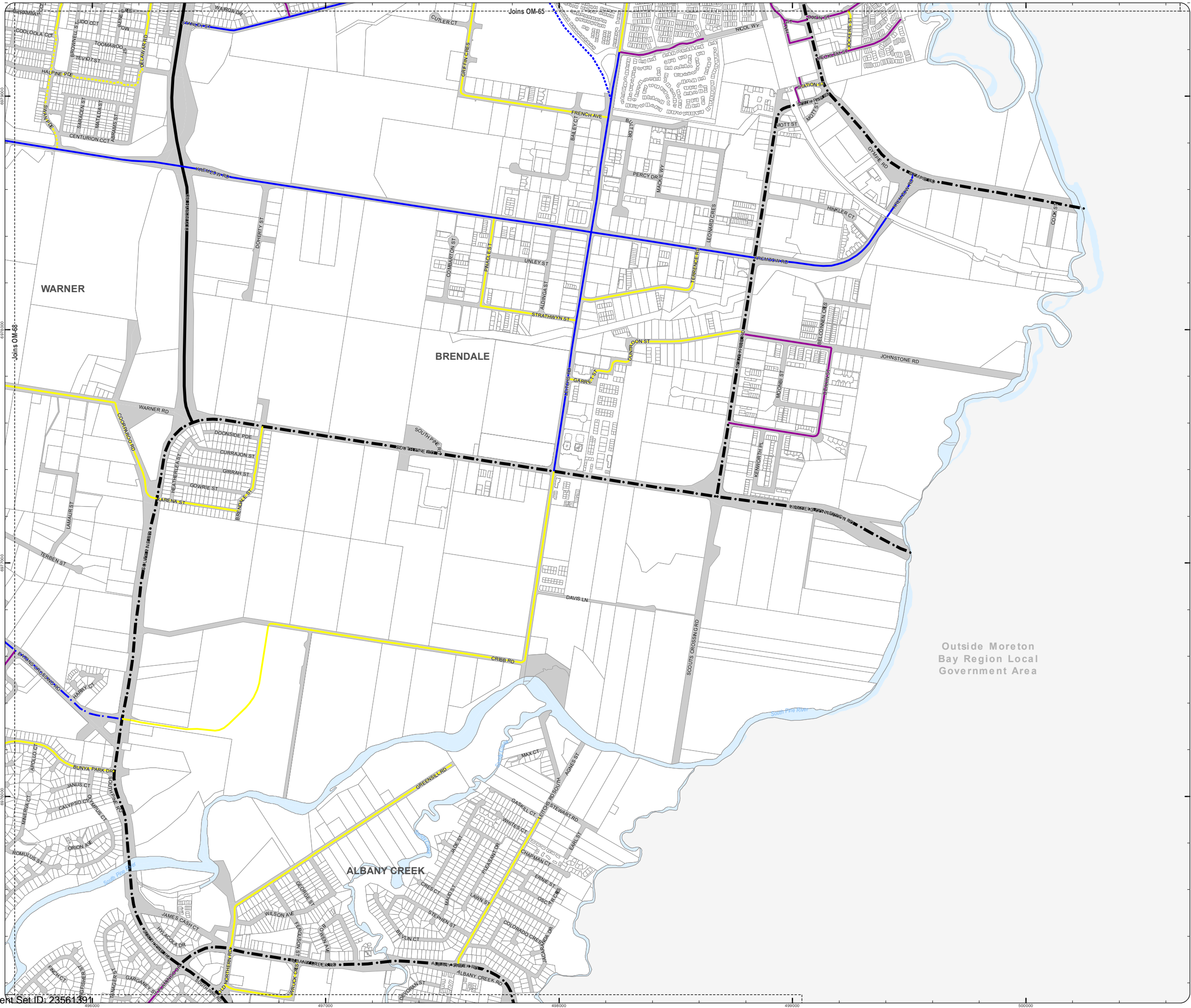
SCALE (A3): 1:15,000  
DCDB Version: April 2016  
Projection: Map Grid of Australia, Zone 56  
Horizontal Datum: Geocentric Datum of Australia 1994

**DISCLAIMER:** Some of the information shown in this document has been provided to Council from external third parties. Council makes no representation and gives no warranty about the accuracy, reliability, completeness or suitability for any particular purpose of the information. Persons should not rely on the information shown in this document to make any decision with financial or legal implications and should instead rely on their own enquiries. To the full extent that it is able to do so in law, Council disclaims all liability (including liability in negligence) for all costs, losses and damages (including indirect and consequential costs, losses and damages) caused by or arising from anyone using or relying on the information shown in this document for any purpose whatsoever. © Copyright Moreton Bay Regional Council 2019

DCDB (Version April 2016) is reproduced with the permission of the State of Queensland



**OM-69 RH  
Overlay Map**



**PLANNING SCHEME  
OVERLAY MAP - ROAD HIERARCHY**

- Property boundaries
- Priority Development Area
- State-controlled roads**
  - Motorway
  - State arterial
  - State sub-arterial
- Council-controlled roads**
  - Council arterial
  - Proposed Council arterial
  - Council sub-arterial
  - Proposed Council sub-arterial
  - Council district collector
  - Proposed Council district collector
  - Council local collector
  - Proposed Council local collector

**Please read the following notes about this map:**

This map shows the hierarchy of Council and State controlled roads.  
 Roads not identified on this map are taken to be access streets.  
 This overlay map assists with interpreting tables of assessment and applying development requirements throughout the planning scheme.  
 Inclusion in this map does not necessarily mean there are associated requirements.  
 Refer to relevant tables of assessment, zone code, local plan code and/or development codes for requirements associated with this overlay map.  
 Development adjacent to State-controlled roads is subject to separate requirements as may be determined by the State from time to time. Refer to the Queensland Department of Transport and Main Roads ([www.tmr.qld.gov.au](http://www.tmr.qld.gov.au))

For further information regarding this overlay map, please refer to the Overlay information sheet on Council's website ([www.moretonbay.qld.gov.au/mbrplanningscheme](http://www.moretonbay.qld.gov.au/mbrplanningscheme)) or contact council on 3205 0555.

**Effective 29 January 2020**

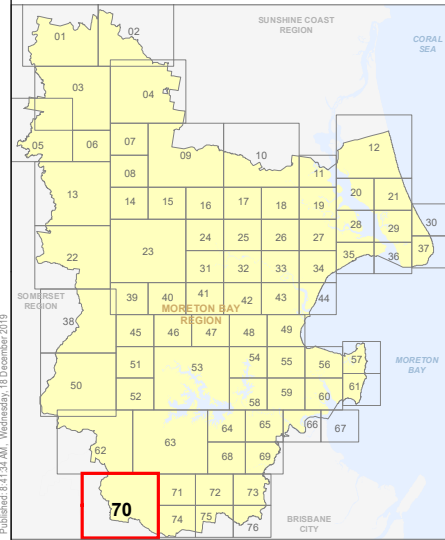
0 400 800 1,200 Metres

SCALE (A3): 1:30,000

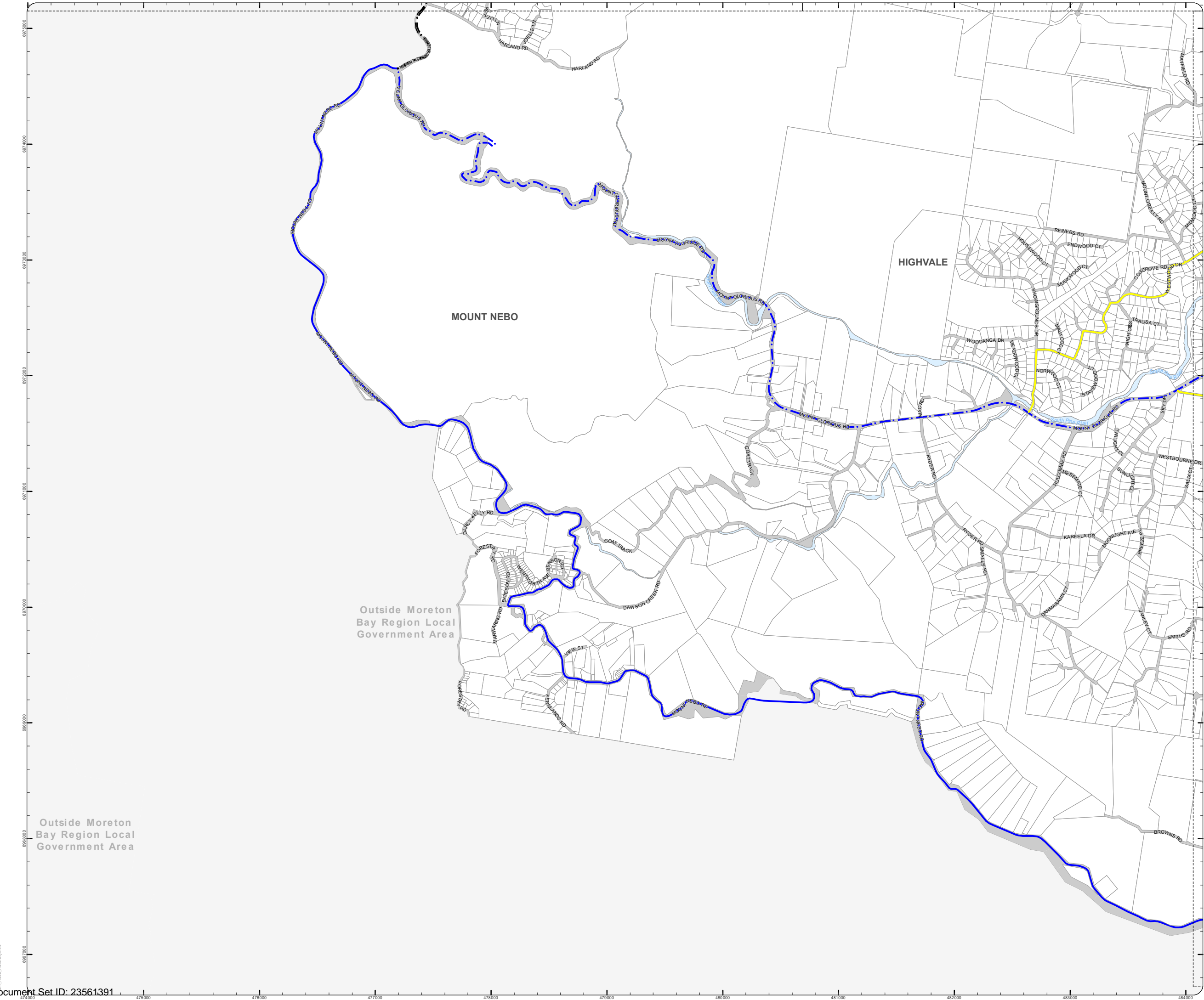
DCDB Version: April 2016  
 Projection: Map Grid of Australia, Zone 56  
 Horizontal Datum: Geocentric Datum of Australia 1994

**DISCLAIMER:** Some of the information shown in this document has been provided to Council from external third parties. Council makes no representation and gives no warranty about the accuracy, reliability, completeness or suitability for any particular purpose of the information. Persons should not rely on the information shown in this document to make any decision with financial or legal implications and should instead rely on their own enquiries. To the full extent that it is able to do so in law, Council disclaims all liability (including liability in negligence) for all costs, losses and damages (including indirect and consequential costs, losses and damages) caused by or arising from anyone using or relying on the information shown in this document for any purpose whatsoever. © Copyright Moreton Bay Regional Council 2019

DCDB (Version April 2016) is reproduced with the permission of the State of Queensland



**OM-70 RH  
Overlay Map**





**PLANNING SCHEME  
OVERLAY MAP - ROAD HIERARCHY**

- Property boundaries
- Priority Development Area
- State-controlled roads**
  - Motorway
  - State arterial
  - State sub-arterial
- Council-controlled roads**
  - Council arterial
  - Proposed Council arterial
  - Council sub-arterial
  - Proposed Council sub-arterial
  - Council district collector
  - Proposed Council district collector
  - Council local collector
  - Proposed Council local collector

Please read the following notes about this map:

This map shows the hierarchy of Council and State controlled roads.

Roads not identified on this map are taken to be access streets.

This overlay map assists with interpreting tables of assessment and applying development requirements throughout the planning scheme.

Inclusion in this map does not necessarily mean there are associated requirements.

Refer to relevant tables of assessment, zone code, local plan code and/or development codes for requirements associated with this overlay map.

Development adjacent to State-controlled roads is subject to separate requirements as may be determined by the State from time to time. Refer to the Queensland Department of Transport and Main Roads ([www.tmr.qld.gov.au](http://www.tmr.qld.gov.au))

For further information regarding this overlay map, please refer to the Overlay information sheet on Council's website ([www.moretonbay.qld.gov.au/mbrplanningcheme](http://www.moretonbay.qld.gov.au/mbrplanningcheme)) or contact council on 3205 0555.

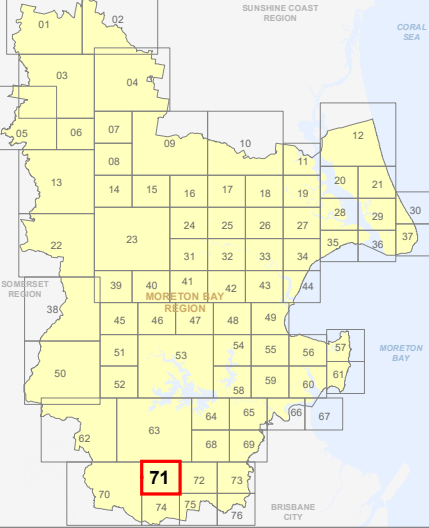
**Effective 29 January 2020**



SCALE (A3): 1:15,000  
 DCDB Version: April 2016  
 Projection: Map Grid of Australia, Zone 56  
 Horizontal Datum: Geocentric Datum of Australia 1994

**DISCLAIMER:** Some of the information shown in this document has been provided to Council from external third parties. Council makes no representation and gives no warranty about the accuracy, reliability, completeness or suitability for any particular purpose of the information. Persons should not rely on the information shown in this document to make any decision with financial or legal implications and should instead rely on their own enquiries. To the full extent that it is able to do so in law, Council disclaims all liability (including liability in negligence) for all costs, losses and damages (including indirect and consequential costs, losses and damages) caused by or arising from anyone using or relying on the information shown in this document for any purpose whatsoever. © Copyright Moreton Bay Regional Council 2019

DCDB (Version April 2016) is reproduced with the permission of the State of Queensland
















**OM-71 RH  
Overlay Map**





**PLANNING SCHEME  
OVERLAY MAP - ROAD HIERARCHY**

-  Property boundaries
-  Priority Development Area
- State-controlled roads**
-  Motorway
-  State arterial
-  State sub-arterial
- Council-controlled roads**
-  Council arterial
-  Proposed Council arterial
-  Council sub-arterial
-  Proposed Council sub-arterial
-  Council district collector
-  Proposed Council district collector
-  Council local collector
-  Proposed Council local collector

Please read the following notes about this map:

This map shows the hierarchy of Council and State controlled roads.  
Roads not identified on this map are taken to be access streets.  
This overlay map assists with interpreting tables of assessment and applying development requirements throughout the planning scheme.  
Inclusion in this map does not necessarily mean there are associated requirements.  
Refer to relevant tables of assessment, zone code, local plan code and/or development codes for requirements associated with this overlay map.  
Development adjacent to State-controlled roads is subject to separate requirements as may be determined by the State from time to time. Refer to the Queensland Department of Transport and Main Roads ([www.tmr.qld.gov.au](http://www.tmr.qld.gov.au))  
For further information regarding this overlay map, please refer to the Overlay information sheet on Council's website ([www.moretonbay.qld.gov.au/mbrplanningscheme](http://www.moretonbay.qld.gov.au/mbrplanningscheme)) or contact council on 3205 0555.

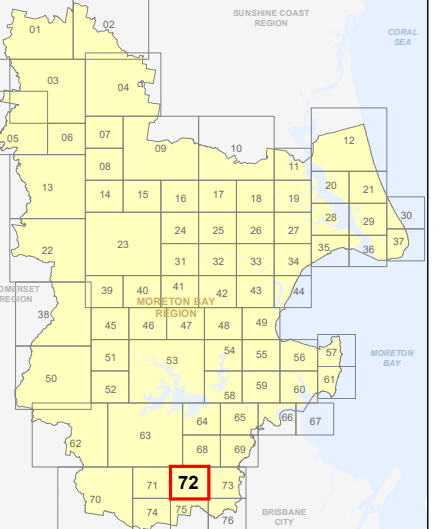
**Effective 29 January 2020**



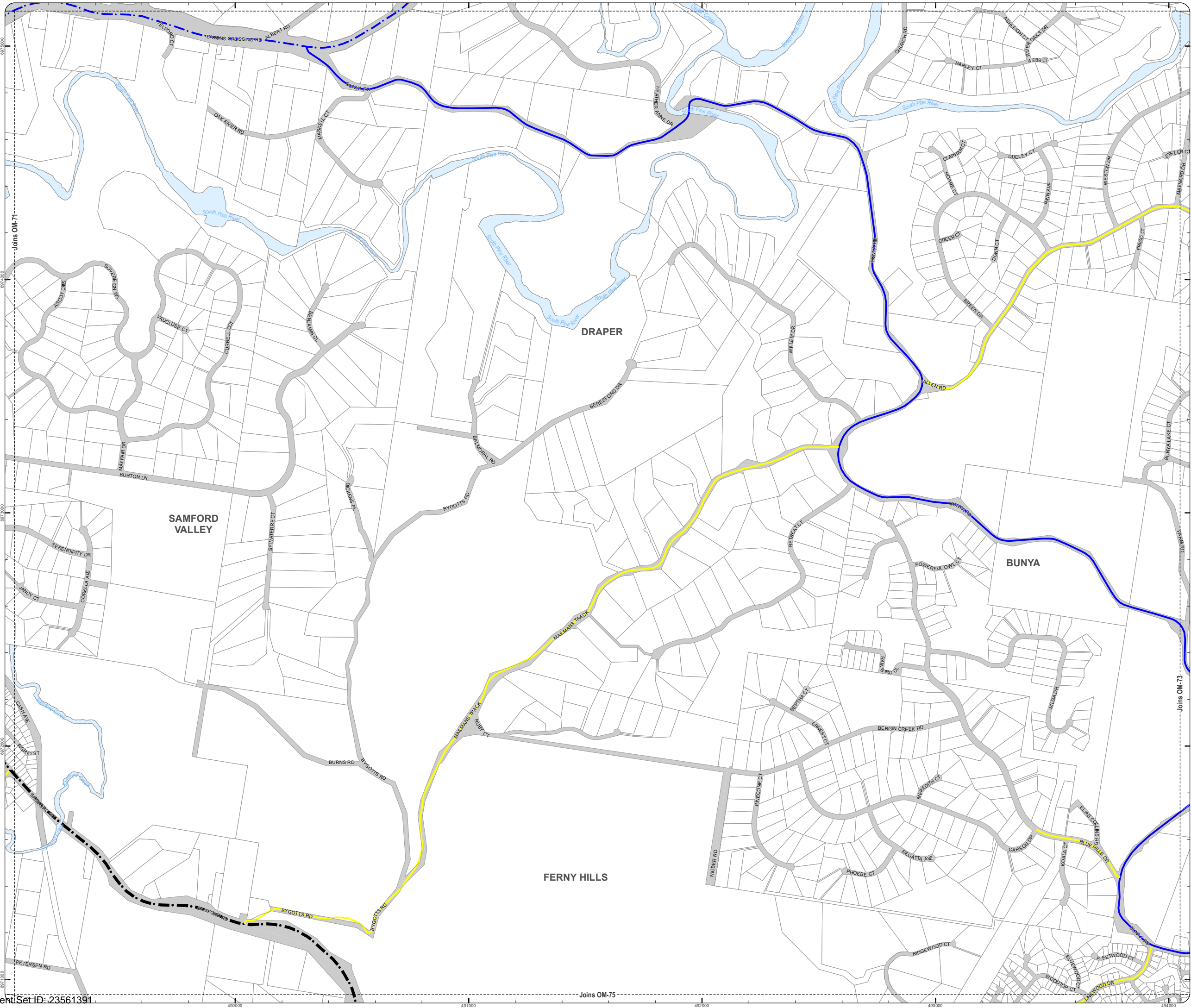
SCALE (A3): 1:15,000  
DCDB Version: April 2016  
Projection: Map Grid of Australia, Zone 56  
Horizontal Datum: Geocentric Datum of Australia 1994

**DISCLAIMER:** Some of the information shown in this document has been provided to Council from external third parties. Council makes no representation and gives no warranty about the accuracy, reliability, completeness or suitability for any particular purpose of the information. Persons should not rely on the information shown in this document to make any decision with financial or legal implications and should instead rely on their own enquiries. To the full extent that it is able to do so in law, Council disclaims all liability (including liability in negligence) for all costs, losses and damages (including indirect and consequential costs, losses and damages) caused by or arising from anyone using or relying on the information shown in this document for any purpose whatsoever. © Copyright Moreton Bay Regional Council 2019

DCDB (Version April 2016) is reproduced with the permission of the State of Queensland
















**OM-72 RH  
Overlay Map**





**PLANNING SCHEME**  
**OVERLAY MAP - ROAD HIERARCHY**

-  Property boundaries
-  Priority Development Area
- State-controlled roads**
-  Motorway
-  State arterial
-  State sub-arterial
- Council-controlled roads**
-  Council arterial
-  Proposed Council arterial
-  Council sub-arterial
-  Proposed Council sub-arterial
-  Council district collector
-  Proposed Council district collector
-  Council local collector
-  Proposed Council local collector

Please read the following notes about this map:

This map shows the hierarchy of Council and State controlled roads.

Roads not identified on this map are taken to be access streets.

This overlay map assists with interpreting tables of assessment and applying development requirements throughout the planning scheme.

Inclusion in this map does not necessarily mean there are associated requirements.

Refer to relevant tables of assessment, zone code, local plan code and/or development codes for requirements associated with this overlay map.

Development adjacent to State-controlled roads is subject to separate requirements as may be determined by the State from time to time. Refer to the Queensland Department of Transport and Main Roads ([www.tmr.qld.gov.au](http://www.tmr.qld.gov.au))

For further information regarding this overlay map, please refer to the Overlay information sheet on Council's website ([www.moretonbay.qld.gov.au/mbrplanningcheme](http://www.moretonbay.qld.gov.au/mbrplanningcheme)) or contact council on 3205 0555.

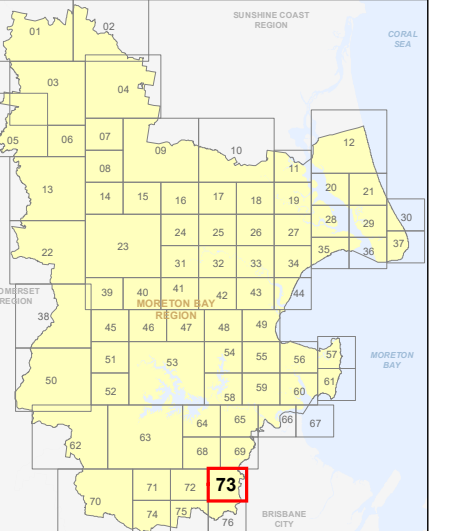
**Effective 29 January 2020**

0 200 400 600 Metres

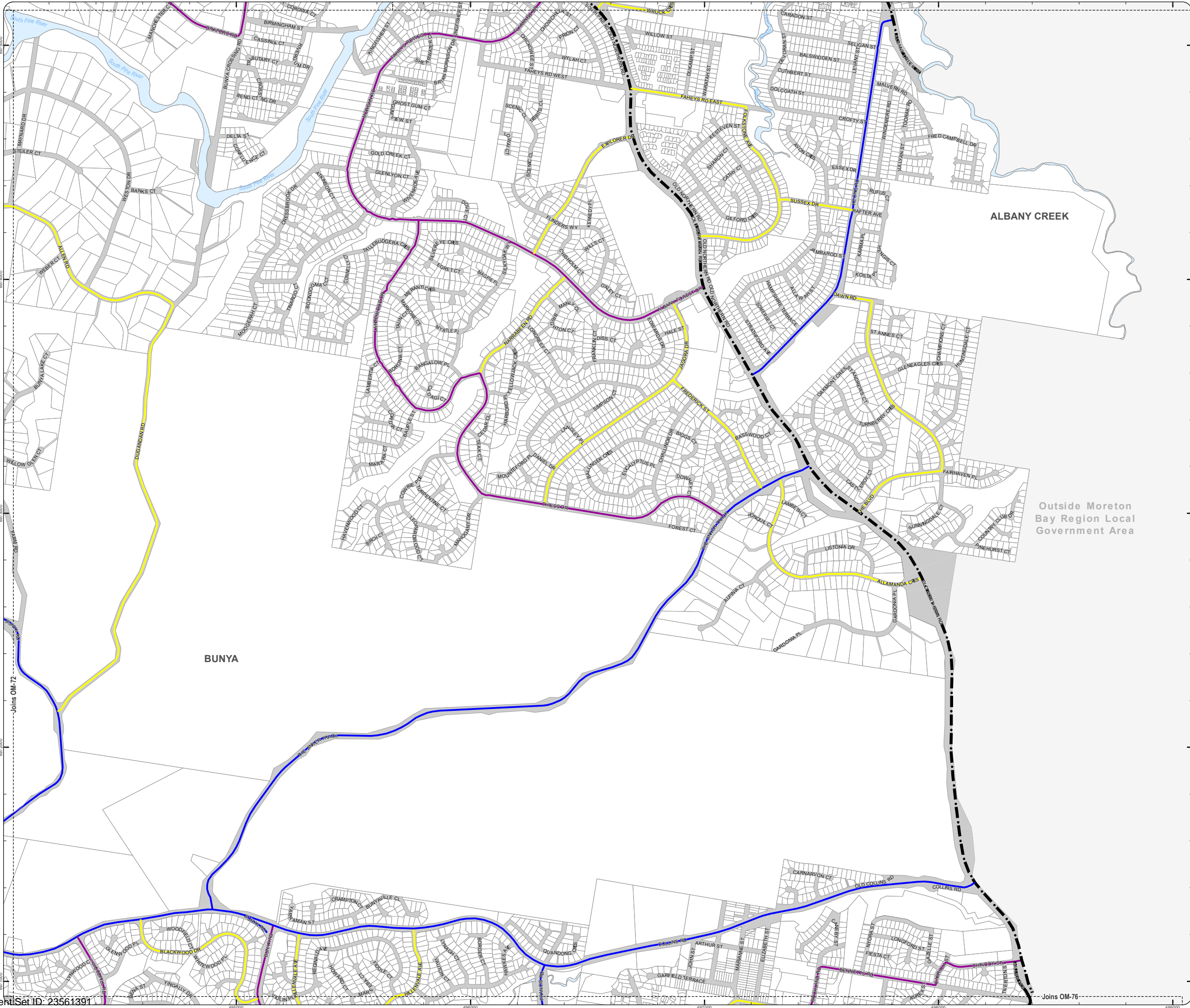
SCALE (A3): 1:15,000  
DCDB Version: April 2016  
Projection: Map Grid of Australia, Zone 56  
Horizontal Datum: Geocentric Datum of Australia 1994

**DISCLAIMER:** Some of the information shown in this document has been provided to Council from external third parties. Council makes no representation and gives no warranty about the accuracy, reliability, completeness or suitability for any particular purpose of the information. Persons should not rely on the information shown in this document to make any decision with financial or legal implications and should instead rely on their own enquiries. To the full extent that it is able to do so in law, Council disclaims all liability (including liability in negligence) for all costs, losses and damages (including indirect and consequential costs, losses and damages) caused by or arising from anyone using or relying on the information shown in this document for any purpose whatsoever. © Copyright Moreton Bay Regional Council 2019

DCDB (Version April 2016) is reproduced with the permission of the State of Queensland



**OM-73 RH**  
**Overlay Map**





**PLANNING SCHEME  
OVERLAY MAP - ROAD HIERARCHY**

- Property boundaries
- Priority Development Area
- State-controlled roads**
  - Motorway
  - State arterial
  - State sub-arterial
- Council-controlled roads**
  - Council arterial
  - Proposed Council arterial
  - Council sub-arterial
  - Proposed Council sub-arterial
  - Council district collector
  - Proposed Council district collector
  - Council local collector
  - Proposed Council local collector

**Please read the following notes about this map:**

This map shows the hierarchy of Council and State controlled roads.

Roads not identified on this map are taken to be access streets.

This overlay map assists with interpreting tables of assessment and applying development requirements throughout the planning scheme.

Inclusion in this map does not necessarily mean there are associated requirements.

Refer to relevant tables of assessment, zone code, local plan code and/or development codes for requirements associated with this overlay map.

Development adjacent to State-controlled roads is subject to separate requirements as may be determined by the State from time to time. Refer to the Queensland Department of Transport and Main Roads ([www.tmr.qld.gov.au](http://www.tmr.qld.gov.au))

For further information regarding this overlay map, please refer to the Overlay information sheet on Council's website ([www.moretonbay.qld.gov.au/mbrplanningscheme](http://www.moretonbay.qld.gov.au/mbrplanningscheme)) or contact council on 3205 0555.

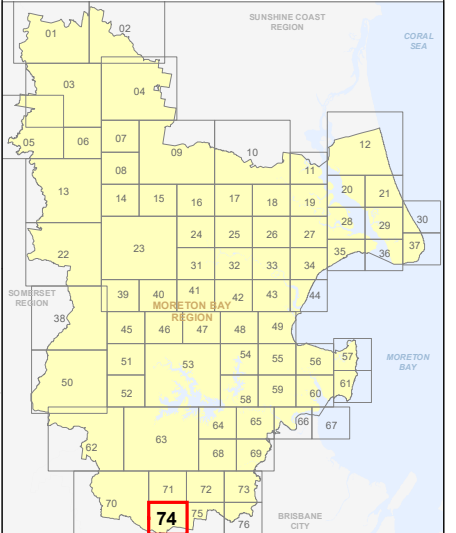
**Effective 29 January 2020**



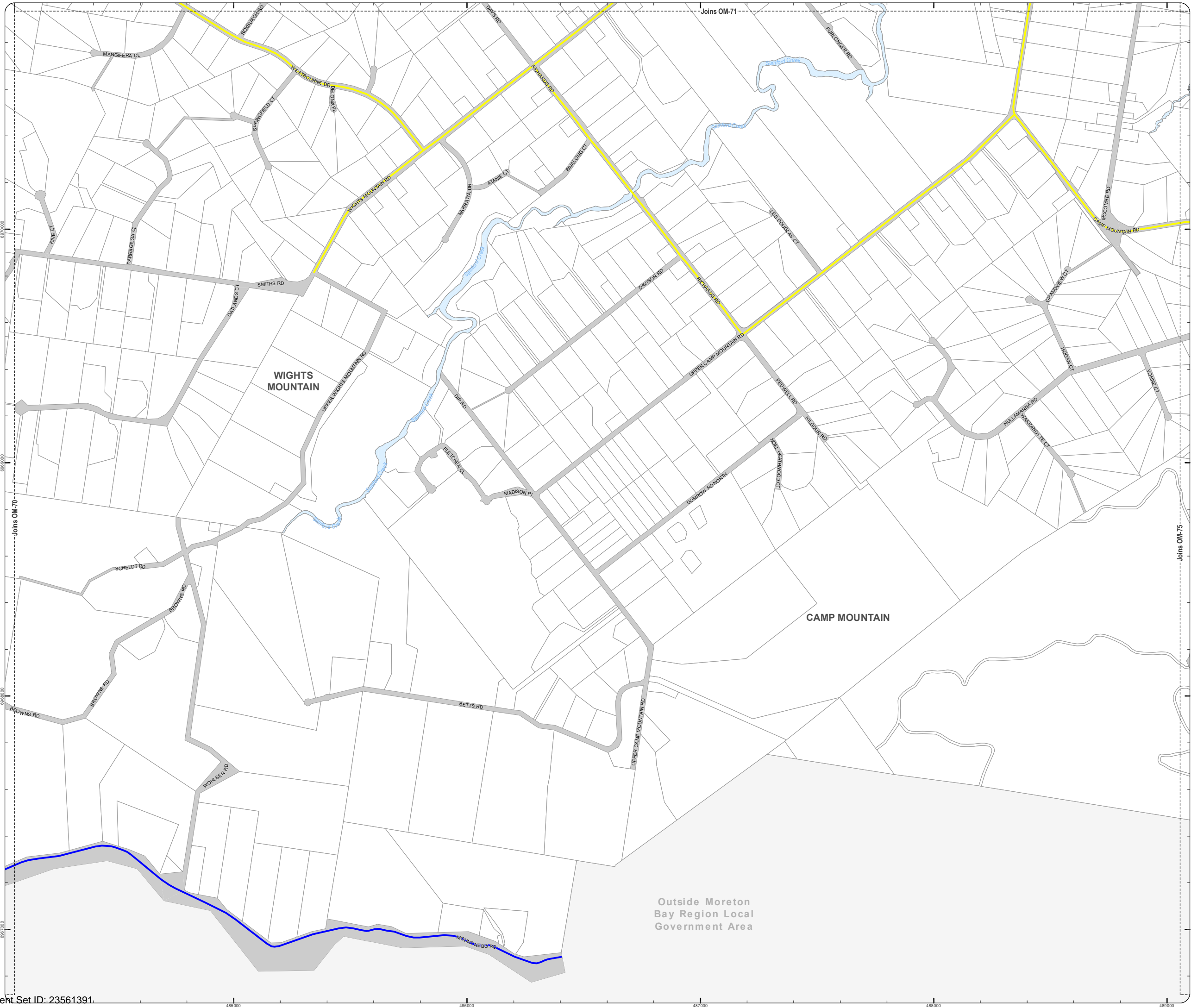
DCDB Version: April 2016  
 Projection: Map Grid of Australia, Zone 56  
 Horizontal Datum: Geocentric Datum of Australia 1994

**DISCLAIMER:** Some of the information shown in this document has been provided to Council from external third parties. Council makes no representation and gives no warranty about the accuracy, reliability, completeness or suitability for any particular purpose of the information. Persons should not rely on the information shown in this document to make any decision with financial or legal implications and should instead rely on their own enquiries. To the full extent that it is able to do so in law, Council disclaims all liability (including liability in negligence) for all costs, losses and damages (including indirect and consequential costs, losses and damages) caused by or arising from anyone using or relying on the information shown in this document for any purpose whatsoever. © Copyright Moreton Bay Regional Council 2019

DCDB (Version April 2016) is reproduced with the permission of the State of Queensland



**OM-74 RH  
Overlay Map**





**PLANNING SCHEME  
OVERLAY MAP - ROAD HIERARCHY**

- Property boundaries
- Priority Development Area
- State-controlled roads**
  - Motorway
  - State arterial
  - State sub-arterial
- Council-controlled roads**
  - Council arterial
  - Proposed Council arterial
  - Council sub-arterial
  - Proposed Council sub-arterial
  - Council district collector
  - Proposed Council district collector
  - Council local collector
  - Proposed Council local collector

**Please read the following notes about this map:**

This map shows the hierarchy of Council and State controlled roads. Roads not identified on this map are taken to be access streets.

This overlay map assists with interpreting tables of assessment and applying development requirements throughout the planning scheme.

Inclusion in this map does not necessarily mean there are associated requirements.

Refer to relevant tables of assessment, zone code, local plan code and/or development codes for requirements associated with this overlay map.

Development adjacent to State-controlled roads is subject to separate requirements as may be determined by the State from time to time. Refer to the Queensland Department of Transport and Main Roads ([www.tmr.qld.gov.au](http://www.tmr.qld.gov.au))

For further information regarding this overlay map, please refer to the Overlay information sheet on Council's website ([www.moretonbay.qld.gov.au/mbrplanningscheme](http://www.moretonbay.qld.gov.au/mbrplanningscheme)) or contact council on 3205 0555.

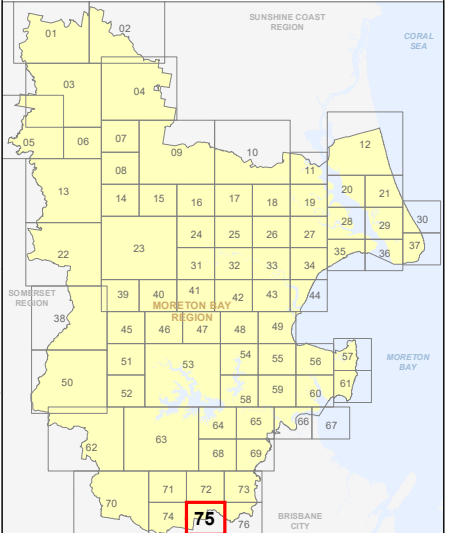
**Effective 29 January 2020**



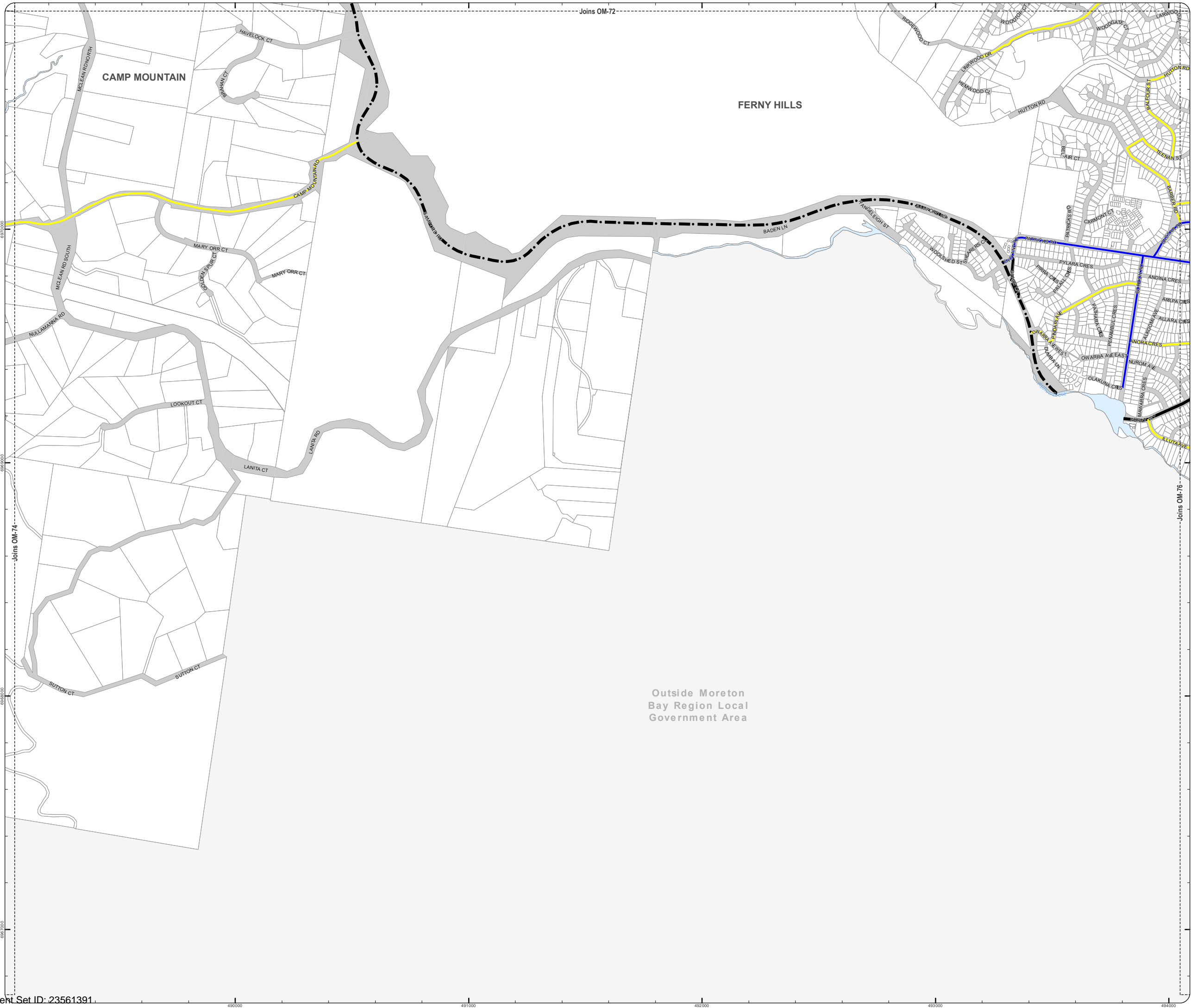
SCALE (A3): 1:15,000  
 DCDB Version: April 2016  
 Projection: Map Grid of Australia, Zone 56  
 Horizontal Datum: Geocentric Datum of Australia 1994

**DISCLAIMER:** Some of the information shown in this document has been provided to Council from external third parties. Council makes no representation and gives no warranty about the accuracy, reliability, completeness or suitability for any particular purpose of the information. Persons should not rely on the information shown in this document to make any decision with financial or legal implications and should instead rely on their own enquiries. To the full extent that it is able to do so in law, Council disclaims all liability (including liability in negligence) for all costs, losses and damages (including indirect and consequential costs, losses and damages) caused by or arising from anyone using or relying on the information shown in this document for any purpose whatsoever. © Copyright Moreton Bay Regional Council 2019

DCDB (Version April 2016) is reproduced with the permission of the State of Queensland
















**OM-75 RH  
Overlay Map**



Outside Moreton  
Bay Region Local  
Government Area

**PLANNING SCHEME**  
**OVERLAY MAP - ROAD HIERARCHY**

-  Property boundaries
-  Priority Development Area
- State-controlled roads**
-  Motorway
-  State arterial
-  State sub-arterial
- Council-controlled roads**
-  Council arterial
-  Proposed Council arterial
-  Council sub-arterial
-  Proposed Council sub-arterial
-  Council district collector
-  Proposed Council district collector
-  Council local collector
-  Proposed Council local collector

Please read the following notes about this map:

This map shows the hierarchy of Council and State controlled roads.

Roads not identified on this map are taken to be access streets.

This overlay map assists with interpreting tables of assessment and applying development requirements throughout the planning scheme.

Inclusion in this map does not necessarily mean there are associated requirements.

Refer to relevant tables of assessment, zone code, local plan code and/or development codes for requirements associated with this overlay map.

Development adjacent to State-controlled roads is subject to separate requirements as may be determined by the State from time to time. Refer to the Queensland Department of Transport and Main Roads ([www.tmr.qld.gov.au](http://www.tmr.qld.gov.au))

For further information regarding this overlay map, please refer to the Overlay information sheet on Council's website ([www.moretonbay.qld.gov.au/mbrplanningscheme](http://www.moretonbay.qld.gov.au/mbrplanningscheme)) or contact council on 3205 0555.

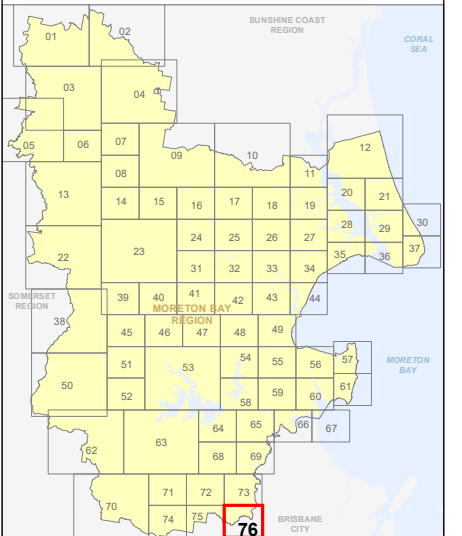
**Effective 29 January 2020**

0 200 400 600 Metres

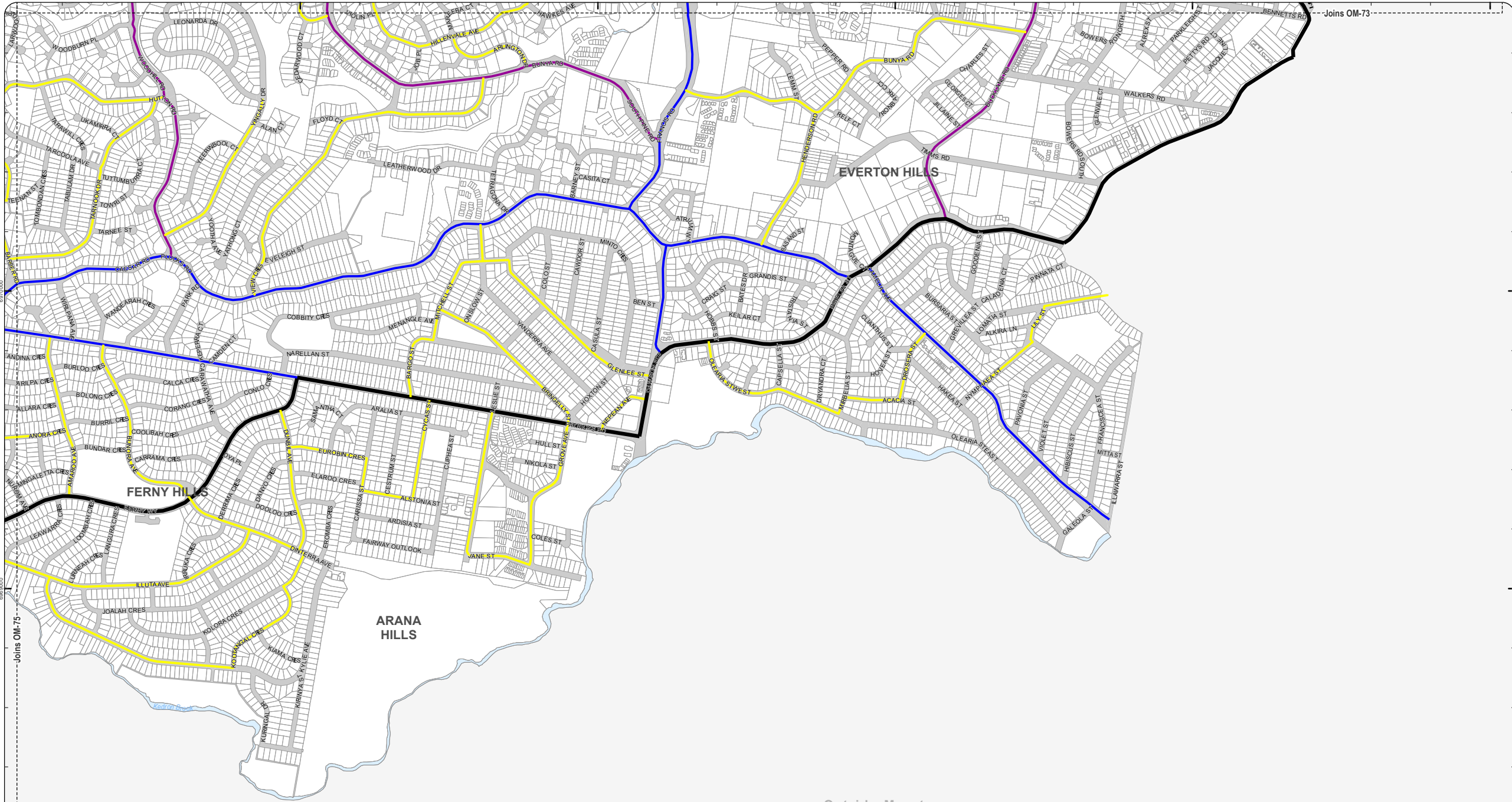
SCALE (A3): 1:15,000  
DCDB Version: April 2016  
Projection: Map Grid of Australia, Zone 56  
Horizontal Datum: Geocentric Datum of Australia 1994

**DISCLAIMER:** Some of the information shown in this document has been provided to Council from external third parties. Council makes no representation and gives no warranty about the accuracy, reliability, completeness or suitability for any particular purpose of the information. Persons should not rely on the information shown in this document to make any decision with financial or legal implications and should instead rely on their own enquiries. To the full extent that it is able to do so in law, Council disclaims all liability (including liability in negligence) for all costs, losses and damages (including indirect and consequential costs, losses and damages) caused by or arising from anyone using or relying on the information shown in this document for any purpose whatsoever. © Copyright Moreton Bay Regional Council 2019

DCDB (Version April 2016) is reproduced with the permission of the State of Queensland



**OM-76 RH**  
**Overlay Map**



Outside Moreton  
Bay Region Local  
Government Area