

**PLANNING SCHEME**  
**OVERLAY MAP - OVERLAND FLOW PATH**

- Property boundaries
- North Lakes Locality
- Priority Development Area
- Overland flow path

Please read the following notes about this overlay map:

**This overlay map only affects you if an Overland flow path is identified on your property, and you wish to develop.**

Under State Government requirements, planning schemes must identify an area where overland flow controls apply. This overlay map shows the Overland flow path and comprises land subject to overland flow during and immediately after a heavy rainfall event.

This map is based on the latest information available to Council. Note that recent filling and other modifications to the ground surface may not be reflected in the current mapping.

Refer to relevant zone code, local plan code and/or development codes for requirements associated with this overlay map.

For further information regarding this overlay, please refer to: Overland flow path overlay information sheet; and Flood and Coastal Hazard information sheet on Council's website ([www.moretonbay.qld.gov.au/mbrplanningscheme](http://www.moretonbay.qld.gov.au/mbrplanningscheme)) or contact council on 3205 0555.

**Effective 29 January 2020**

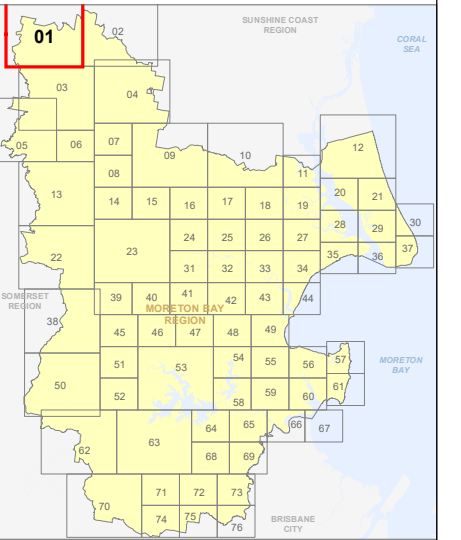
0 400 800 1,200 Metres

SCALE (A3): 1:30,000

DCDB Version: April 2016  
Projection: Map Grid of Australia, Zone 56  
Horizontal Datum: Geocentric Datum of Australia 1994

**DISCLAIMER:** Some of the information shown in this document has been provided to Council from external third parties. Council makes no representation and gives no warranty about the accuracy, reliability, completeness or suitability for any particular purpose of the information. Persons should not rely on the information shown in this document to make any decision with financial or legal implications and should instead rely on their own enquiries. To the full extent that it is able to do so in law, Council disclaims all liability (including liability in negligence) for all costs, losses and damages (including indirect and consequential costs, losses and damages) caused by or arising from anyone using or relying on the information shown in this document for any purpose whatsoever. © Copyright Moreton Bay Regional Council 2019

DCDB (Version April 2016) is reproduced with the permission of the State of Queensland





**OM-1 OFP**  
**Overlay Map**





**PLANNING SCHEME**  
**OVERLAY MAP - OVERLAND FLOW PATH**

-  Property boundaries
-  North Lakes Locality
-  Priority Development Area
-  Overland flow path

Please read the following notes about this overlay map:

**This overlay map only affects you if an Overland flow path is identified on your property, and you wish to develop.**

Under State Government requirements, planning schemes must identify an area where overland flow controls apply. This overlay map shows the Overland flow path and comprises land subject to overland flow during and immediately after a heavy rainfall event.

This map is based on the latest information available to Council. Note that recent filling and other modifications to the ground surface may not be reflected in the current mapping.

Refer to relevant zone code, local plan code and/or development codes for requirements associated with this overlay map.

For further information regarding this overlay, please refer to: Overland flow path overlay information sheet; and Flood and Coastal Hazard information sheet on Council's website ([www.moretonbay.qld.gov.au/mbrplanningscheme](http://www.moretonbay.qld.gov.au/mbrplanningscheme)) or contact council on 3205 0555.

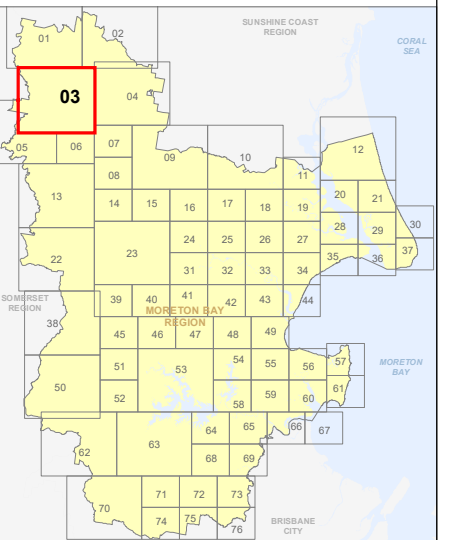
**Effective 29 January 2020**



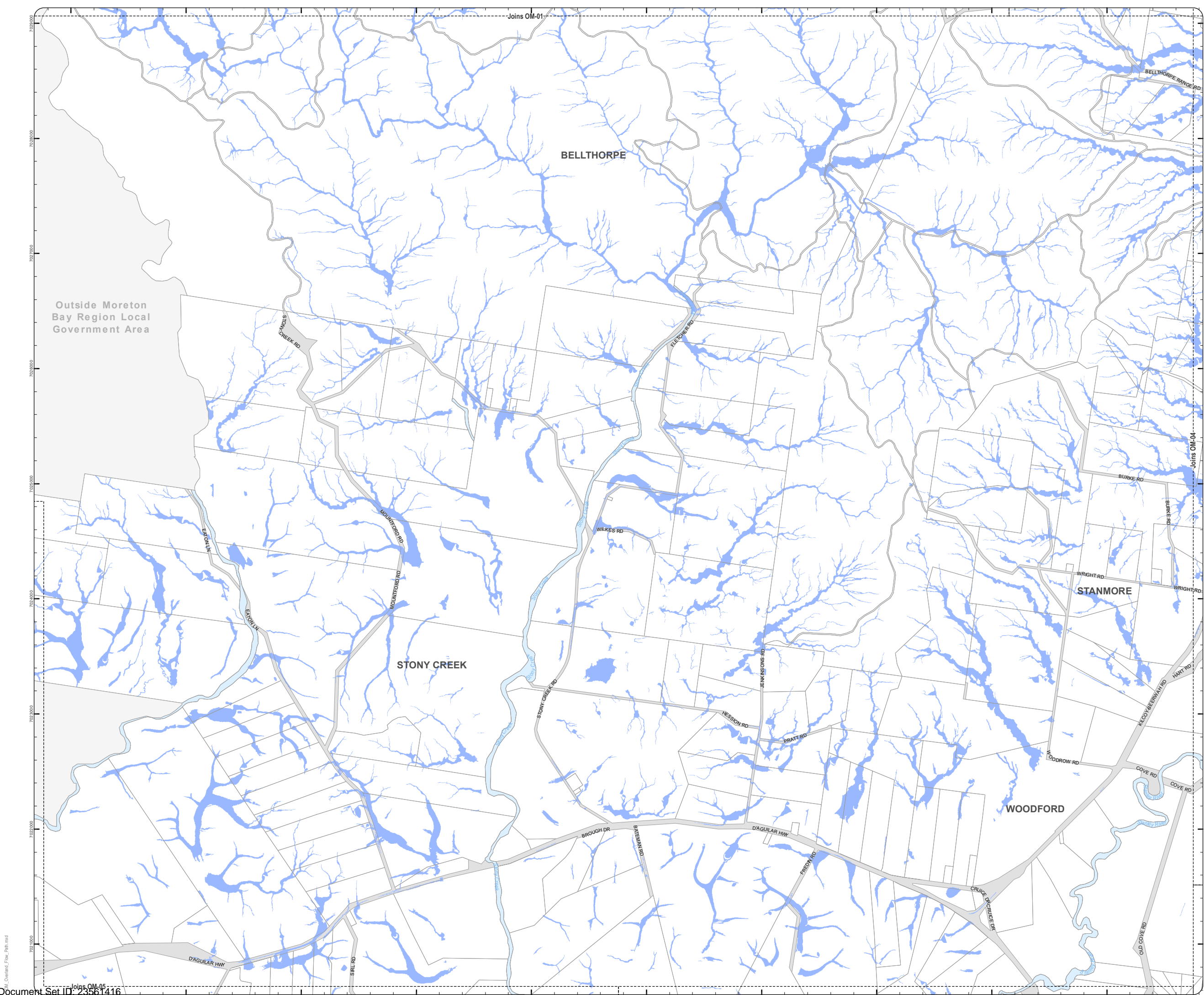
SCALE (A3): 1:30,000  
DCDB Version: April 2016  
Projection: Map Grid of Australia, Zone 56  
Horizontal Datum: Geocentric Datum of Australia 1994

**DISCLAIMER:** Some of the information shown in this document has been provided to Council from external third parties. Council makes no representation and gives no warranty about the accuracy, reliability, completeness or suitability for any particular purpose of the information. Persons should not rely on the information shown in this document to make any decision with financial or legal implications and should instead rely on their own enquiries. To the full extent that it is able to do so in law, Council disclaims all liability (including liability in negligence) for all costs, losses and damages (including indirect and consequential costs, losses and damages) caused by or arising from anyone using or relying on the information shown in this document for any purpose whatsoever. © Copyright Moreton Bay Regional Council 2019



DCDB (Version April 2016) is reproduced with the permission of the State of Queensland



**OM-3 OFP**  
**Overlay Map**



**PLANNING SCHEME**  
**OVERLAY MAP - OVERLAND FLOW PATH**

-  Property boundaries
-  North Lakes Locality
-  Priority Development Area
-  Overland flow path

Please read the following notes about this overlay map:

**This overlay map only affects you if an Overland flow path is identified on your property, and you wish to develop.**

Under **State Government** requirements, planning schemes must identify an area where overland flow controls apply. This overlay map shows the **Overland flow path** and comprises land subject to overland flow during and immediately after a heavy rainfall event.

This map is based on the latest information available to Council. Note that recent filling and other modifications to the ground surface may not be reflected in the current mapping.

Refer to relevant zone code, local plan code and/or development codes for requirements associated with this overlay map.

For further information regarding this overlay, please refer to: Overland flow path overlay information sheet; and Flood and Coastal Hazard information sheet on Council's website ([www.moretonbay.qld.gov.au/mbrplanningscheme](http://www.moretonbay.qld.gov.au/mbrplanningscheme)) or contact council on 3205 0555.

Outside Moreton Bay Region Local Government Area

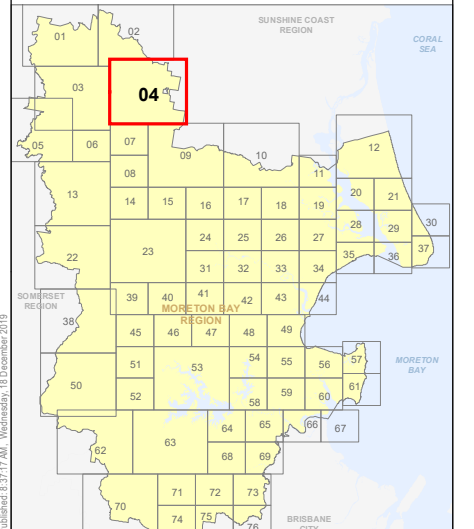
**Effective 29 January 2020**

0 400 800 1,200 Metres

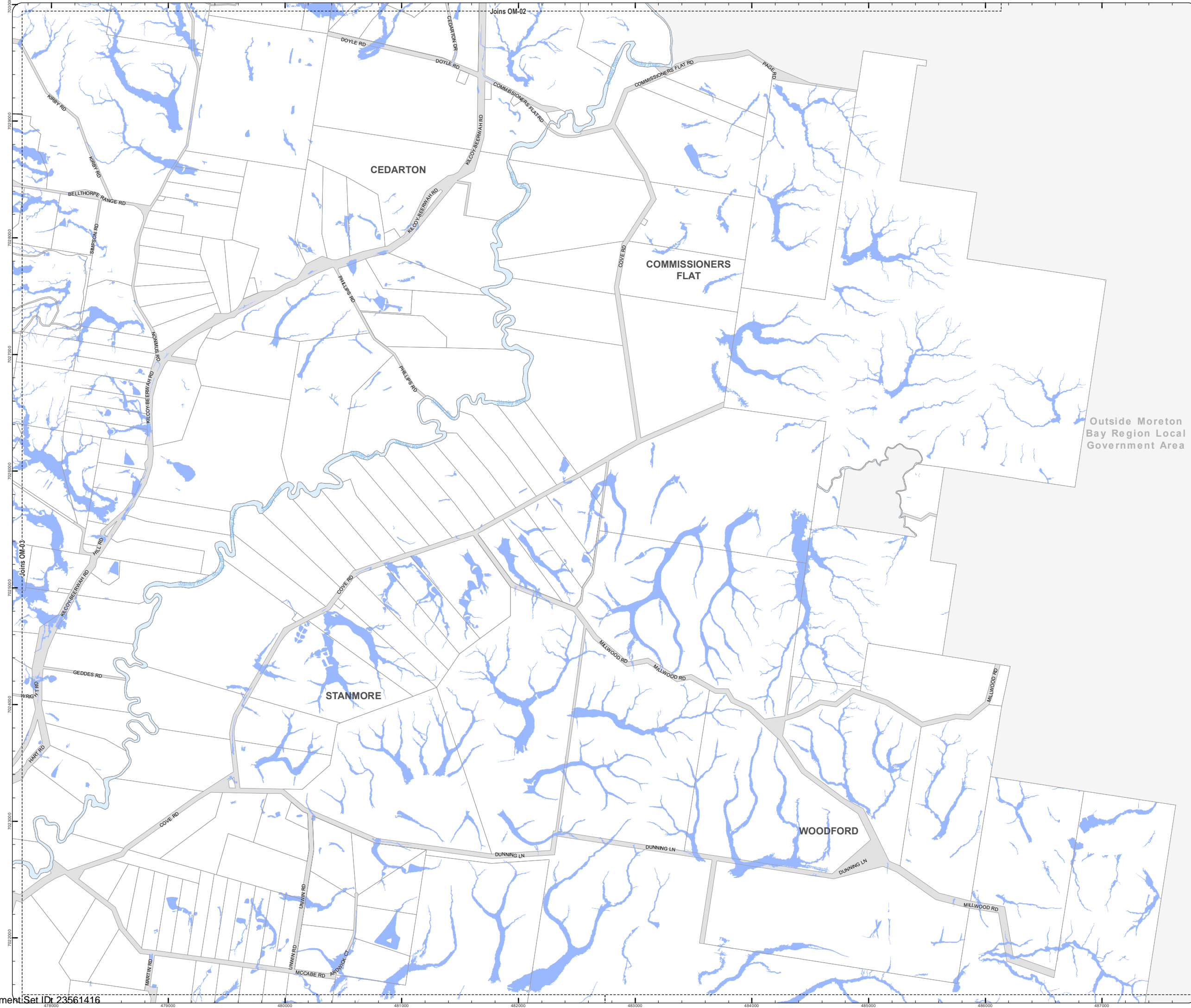
SCALE (A3): 1:30,000  
DCDB Version: April 2016  
Projection: Map Grid of Australia, Zone 56  
Horizontal Datum: Geocentric Datum of Australia 1994

**DISCLAIMER:** Some of the information shown in this document has been provided to Council from external third parties. Council makes no representation and gives no warranty about the accuracy, reliability, completeness or suitability for any particular purpose of the information. Persons should not rely on the information shown in this document to make any decision with financial or legal implications and should instead rely on their own enquiries. To the full extent that it is able to do so in law, Council disclaims all liability (including liability in negligence) for all costs, losses and damages (including indirect and consequential costs, losses and damages) caused by or arising from anyone using or relying on the information shown in this document for any purpose whatsoever. © Copyright Moreton Bay Regional Council 2019




DCDB (Version April 2016) is reproduced with the permission of the State of Queensland



**OM-4 OFP**  
**Overlay Map**



**PLANNING SCHEME**  
**OVERLAY MAP - OVERLAND FLOW PATH**

-  Property boundaries
-  North Lakes Locality
-  Priority Development Area
-  Overland flow path

Please read the following notes about this overlay map:

**This overlay map only affects you if an Overland flow path is identified on your property, and you wish to develop.**


Under **State Government** requirements, planning schemes must identify an area where overland flow controls apply. This overlay map shows the **Overland flow path** and comprises land subject to overland flow during and immediately after a heavy rainfall event.

This map is based on the latest information available to Council. Note that recent filling and other modifications to the ground surface may not be reflected in the current mapping.

Refer to relevant zone code, local plan code and/or development codes for requirements associated with this overlay map.

For further information regarding this overlay, please refer to: Overland flow path overlay information sheet; and Flood and Coastal Hazard information sheet on Council's website ([www.moretonbay.qld.gov.au/mbrplanningscheme](http://www.moretonbay.qld.gov.au/mbrplanningscheme)) or contact council on 3205 0555.

**Effective 29 January 2020**

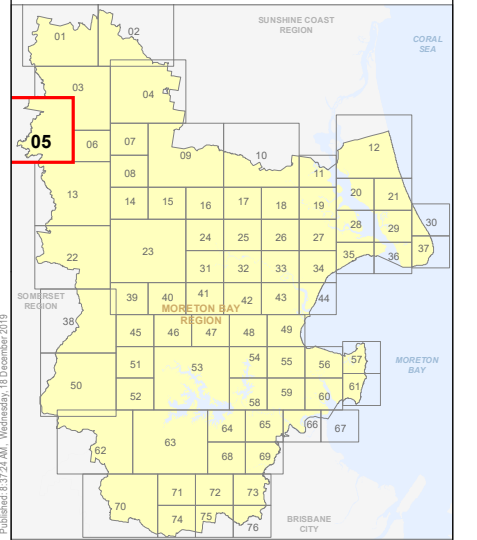


SCALE (A3): 1:30,000

DCDB Version: April 2016  
Projection: Map Grid of Australia, Zone 56  
Horizontal Datum: Geocentric Datum of Australia 1994

**DISCLAIMER:** Some of the information shown in this document has been provided to Council from external third parties. Council makes no representation and gives no warranty about the accuracy, reliability, completeness or suitability for any particular purpose of the information. Persons should not rely on the information shown in this document to make any decision with financial or legal implications and should instead rely on their own enquiries. To the full extent that it is able to do so in law, Council disclaims all liability (including liability in negligence) for all costs, losses and damages (including indirect and consequential costs, losses and damages) caused by or arising from anyone using or relying on the information shown in this document for any purpose whatsoever. © Copyright Moreton Bay Regional Council 2019

DCDB (Version April 2016) is reproduced with the permission of the State of Queensland




**OM-5 OFP**  
**Overlay Map**

Outside Moreton  
Bay Region Local  
Government Area

STONY CREEK

NEURUM

**PLANNING SCHEME**  
**OVERLAY MAP - OVERLAND FLOW PATH**

-  Property boundaries
-  North Lakes Locality
-  Priority Development Area
-  Overland flow path

Please read the following notes about this overlay map:

**This overlay map only affects you if an Overland flow path is identified on your property, and you wish to develop.**

Under State Government requirements, planning schemes must identify an area where overland flow controls apply. This overlay map shows the Overland flow path and comprises land subject to overland flow during and immediately after a heavy rainfall event.

This map is based on the latest information available to Council. Note that recent filling and other modifications to the ground surface may not be reflected in the current mapping.

Refer to relevant zone code, local plan code and/or development codes for requirements associated with this overlay map.

For further information regarding this overlay, please refer to: Overland flow path overlay information sheet; and Flood and Coastal Hazard information sheet on Council's website ([www.moretonbay.qld.gov.au/mbrplanningscheme](http://www.moretonbay.qld.gov.au/mbrplanningscheme)) or contact council on 3205 0555.

**Effective 29 January 2020**

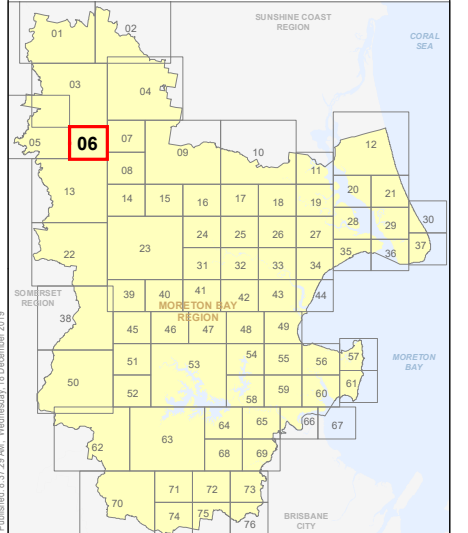
0 200 400 600 Metres

SCALE (A3): 1:15,000

DCDB Version: April 2016  
Projection: Map Grid of Australia, Zone 56  
Horizontal Datum: Geocentric Datum of Australia 1994

**DISCLAIMER:** Some of the information shown in this document has been provided to Council from external third parties. Council makes no representation and gives no warranty about the accuracy, reliability, completeness or suitability for any particular purpose of the information. Persons should not rely on the information shown in this document to make any decision with financial or legal implications and should instead rely on their own enquiries. To the full extent that it is able to do so in law, Council disclaims all liability (including liability in negligence) for all costs, losses and damages (including indirect and consequential costs, losses and damages) caused by or arising from anyone using or relying on the information shown in this document for any purpose whatsoever. © Copyright Moreton Bay Regional Council 2019

DCDB (Version April 2016) is reproduced with the permission of the State of Queensland



**OM-6 OFP**  
**Overlay Map**



**PLANNING SCHEME**  
**OVERLAY MAP - OVERLAND FLOW PATH**

- Property boundaries
- North Lakes Locality
- Priority Development Area
- Overland flow path

Please read the following notes about this overlay map:

**This overlay map only affects you if an Overland flow path is identified on your property, and you wish to develop.**

Under **State Government** requirements, planning schemes must identify an area where overland flow controls apply. This overlay map shows the **Overland flow path** and comprises land subject to overland flow during and immediately after a heavy rainfall event.

This map is based on the latest information available to Council. Note that recent filling and other modifications to the ground surface may not be reflected in the current mapping.

Refer to relevant zone code, local plan code and/or development codes for requirements associated with this overlay map.

For further information regarding this overlay, please refer to: Overland flow path overlay information sheet; and Flood and Coastal Hazard information sheet on Council's website ([www.moretonbay.qld.gov.au/mbrplanningscheme](http://www.moretonbay.qld.gov.au/mbrplanningscheme)) or contact council on 3205 0555.

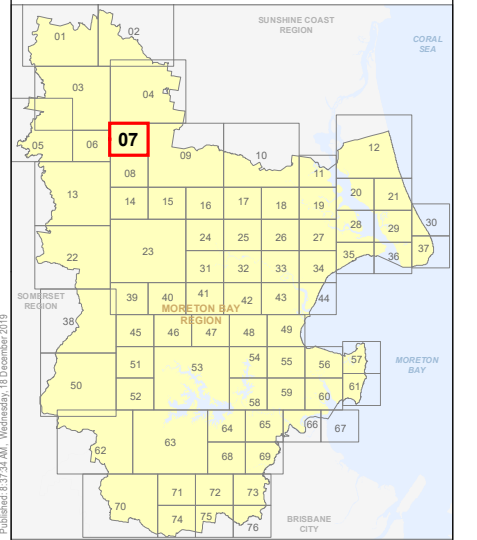
**Effective 29 January 2020**



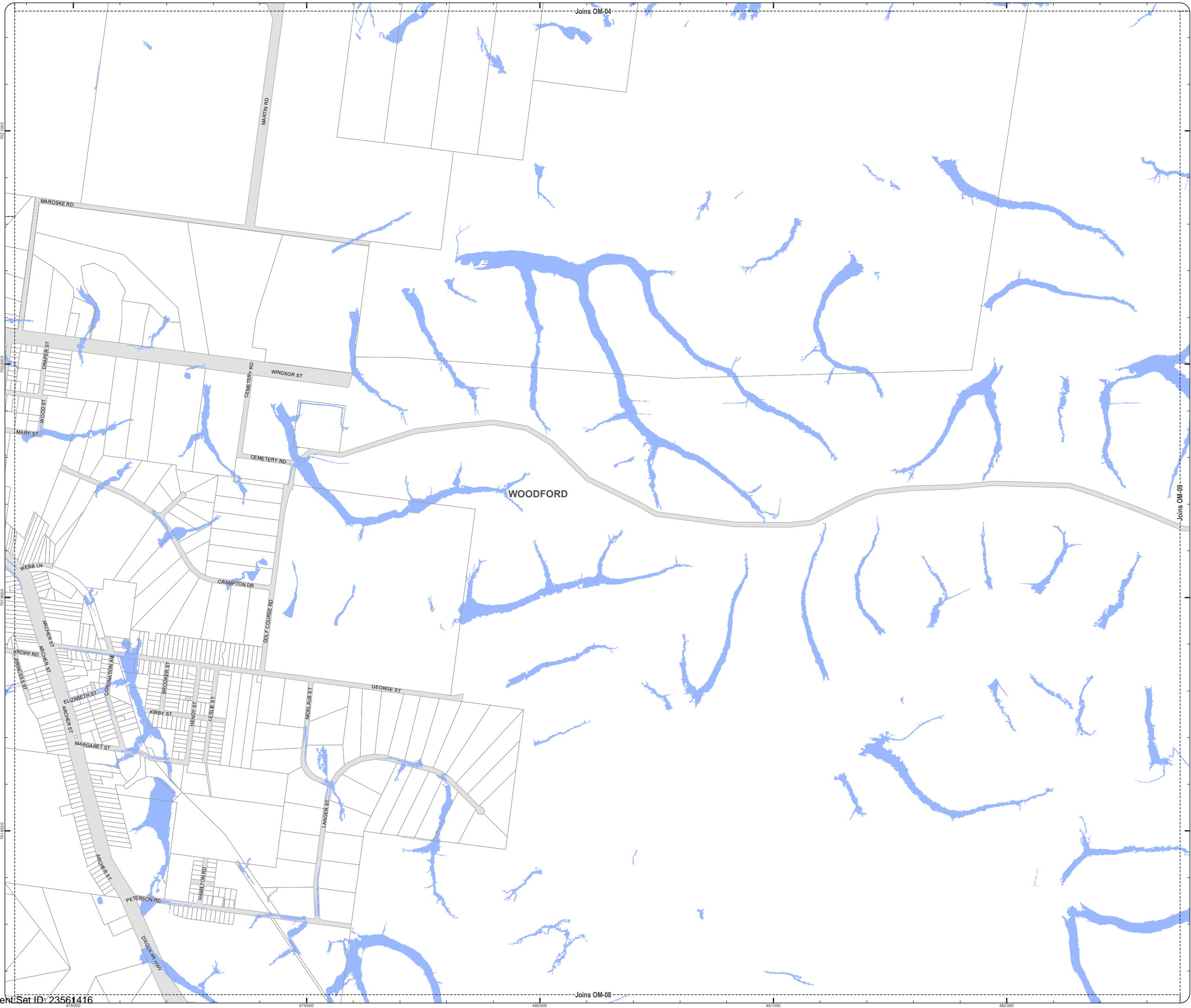
SCALE (A3): 1:15,000  
 DCDB Version: April 2016  
 Projection: Map Grid of Australia, Zone 56  
 Horizontal Datum: Geocentric Datum of Australia 1994

**DISCLAIMER:** Some of the information shown in this document has been provided to Council from external third parties. Council makes no representation and gives no warranty about the accuracy, reliability, completeness or suitability for any particular purpose of the information. Persons should not rely on the information shown in this document to make any decision with financial or legal implications and should instead rely on their own enquiries. To the full extent that it is able to do so in law, Council disclaims all liability (including liability in negligence) for all costs, losses and damages (including indirect and consequential costs, losses and damages) caused by or arising from anyone using or relying on the information shown in this document for any purpose whatsoever. © Copyright Moreton Bay Regional Council 2019

DCDB (Version April 2016) is reproduced with the permission of the State of Queensland



**OM-7 OFP**  
**Overlay Map**



**PLANNING SCHEME**  
**OVERLAY MAP - OVERLAND FLOW PATH**

- Property boundaries
- North Lakes Locality
- Priority Development Area
- Overland flow path

Please read the following notes about this overlay map:

**This overlay map only affects you if an Overland flow path is identified on your property, and you wish to develop.**

Under State Government requirements, planning schemes must identify an area where overland flow controls apply. This overlay map shows the Overland flow path and comprises land subject to overland flow during and immediately after a heavy rainfall event.

This map is based on the latest information available to Council. Note that recent filling and other modifications to the ground surface may not be reflected in the current mapping.

Refer to relevant zone code, local plan code and/or development codes for requirements associated with this overlay map.

For further information regarding this overlay, please refer to: Overland flow path overlay information sheet; and Flood and Coastal Hazard information sheet on Council's website ([www.moretonbay.qld.gov.au/mbrplanningscheme](http://www.moretonbay.qld.gov.au/mbrplanningscheme)) or contact council on 3205 0555.

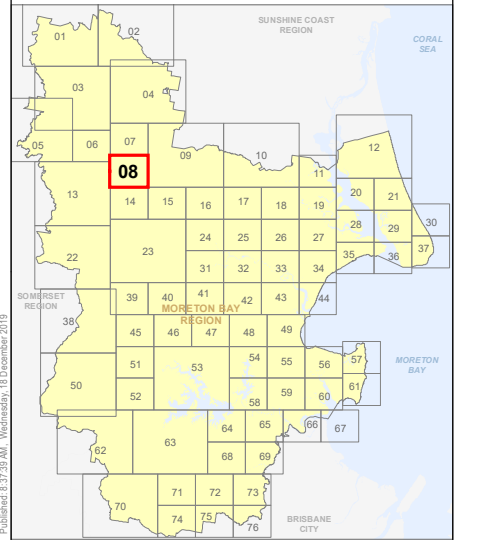
**Effective 29 January 2020**



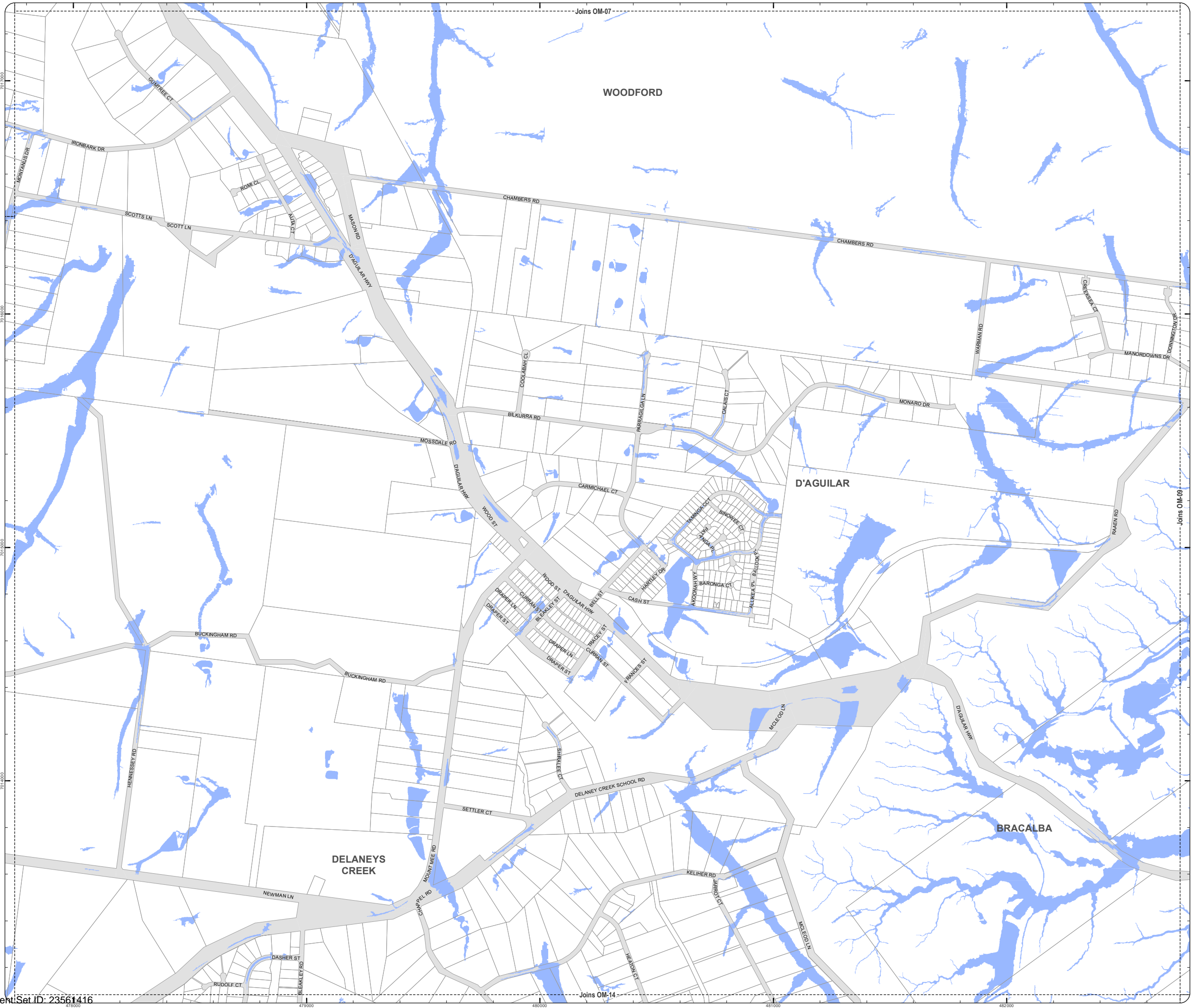
SCALE (A3): 1:15,000  
 DCDB Version: April 2016  
 Projection: Map Grid of Australia, Zone 56  
 Horizontal Datum: Geocentric Datum of Australia 1994

**DISCLAIMER:** Some of the information shown in this document has been provided to Council from external third parties. Council makes no representation and gives no warranty about the accuracy, reliability, completeness or suitability for any particular purpose of the information. Persons should not rely on the information shown in this document to make any decision with financial or legal implications and should instead rely on their own enquiries. To the full extent that it is able to do so in law, Council disclaims all liability (including liability in negligence) for all costs, losses and damages (including indirect and consequential costs, losses and damages) caused by or arising from anyone using or relying on the information shown in this document for any purpose whatsoever. © Copyright Moreton Bay Regional Council 2019

DCDB (Version April 2016) is reproduced with the permission of the State of Queensland



**OM-8 OFP**  
**Overlay Map**





**PLANNING SCHEME**  
**OVERLAY MAP - OVERLAND FLOW PATH**

-  Property boundaries
-  North Lakes Locality
-  Priority Development Area
-  Overland flow path

Please read the following notes about this overlay map:

**This overlay map only affects you if an Overland flow path is identified on your property, and you wish to develop.**

Under **State Government** requirements, planning schemes must identify an area where overland flow controls apply. This overlay map shows the **Overland flow path** and comprises land subject to overland flow during and immediately after a heavy rainfall event.

This map is based on the latest information available to Council. Note that recent filling and other modifications to the ground surface may not be reflected in the current mapping.

Refer to relevant zone code, local plan code and/or development codes for requirements associated with this overlay map.

For further information regarding this overlay, please refer to: Overland flow path overlay information sheet; and Flood and Coastal Hazard information sheet on Council's website ([www.moretonbay.qld.gov.au/mbrplanningscheme](http://www.moretonbay.qld.gov.au/mbrplanningscheme)) or contact council on 3205 0555.

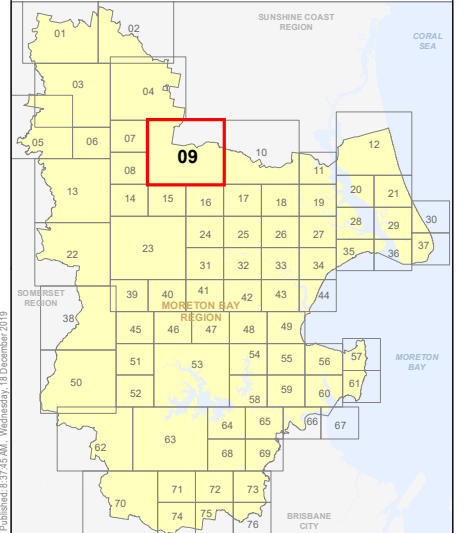
**Effective 29 January 2020**

0 400 800 1,200 Metres

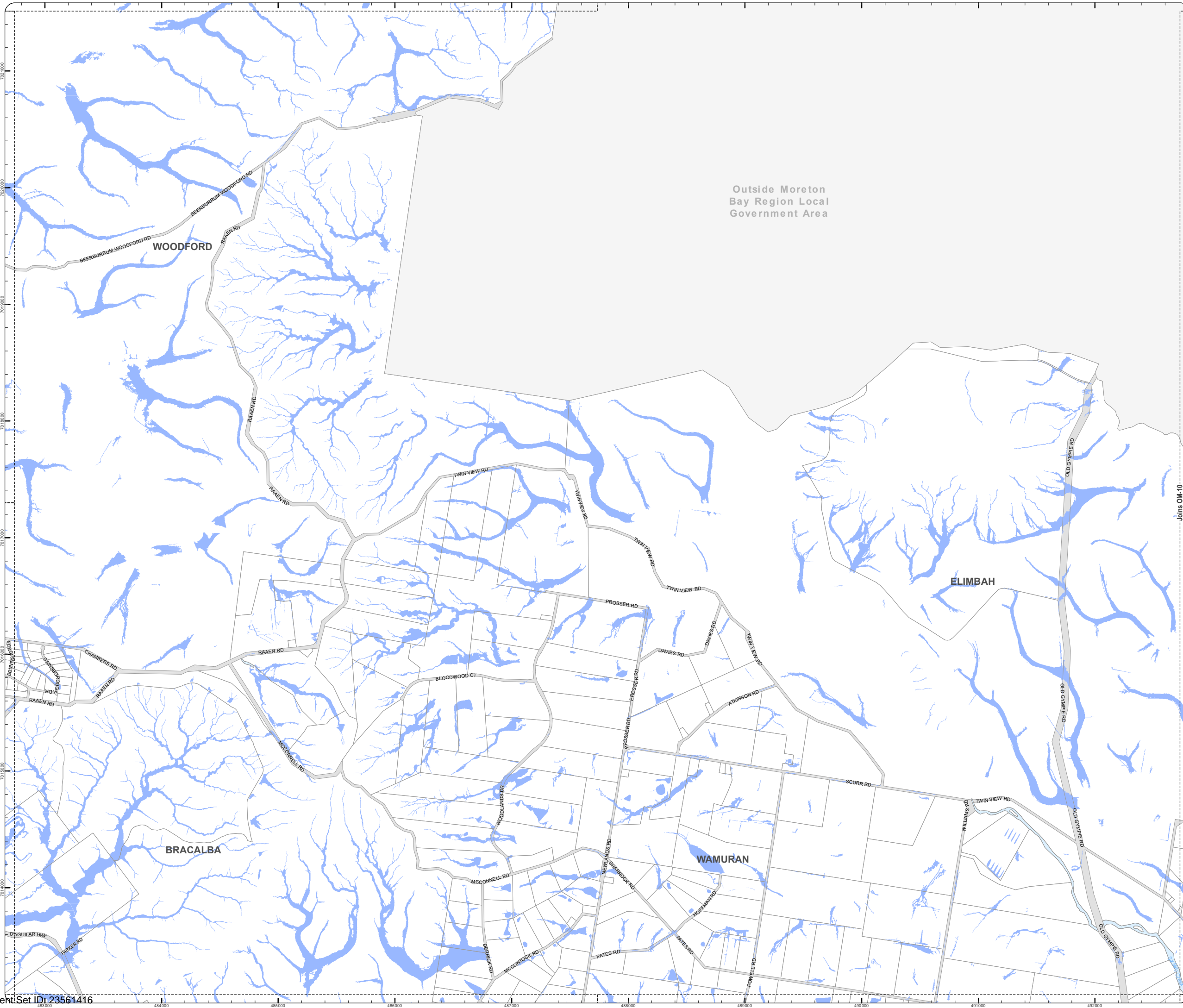
SCALE (A3): 1:30,000  
DCDB Version: April 2016  
Projection: Map Grid of Australia, Zone 56  
Horizontal Datum: Geocentric Datum of Australia 1994

**DISCLAIMER:** Some of the information shown in this document has been provided to Council from external third parties. Council makes no representation and gives no warranty about the accuracy, reliability, completeness or suitability for any particular purpose of the information. Persons should not rely on the information shown in this document to make any decision with financial or legal implications and should instead rely on their own enquiries. To the full extent that it is able to do so in law, Council disclaims all liability (including liability in negligence) for all costs, losses and damages (including indirect and consequential costs, losses and damages) caused by or arising from anyone using or relying on the information shown in this document for any purpose whatsoever. © Copyright Moreton Bay Regional Council 2019

DCDB (Version April 2016) is reproduced with the permission of the State of Queensland



**OM-9 OFP**  
**Overlay Map**



Outside Moreton Bay Region Local Government Area

Joins OM-10



**PLANNING SCHEME**  
**OVERLAY MAP - OVERLAND FLOW PATH**

- Property boundaries
- North Lakes Locality
- Priority Development Area
- Overland flow path

Please read the following notes about this overlay map:

**This overlay map only affects you if an Overland flow path is identified on your property, and you wish to develop.**

Under State Government requirements, planning schemes must identify an area where overland flow controls apply. This overlay map shows the Overland flow path and comprises land subject to overland flow during and immediately after a heavy rainfall event.

This map is based on the latest information available to Council. Note that recent filling and other modifications to the ground surface may not be reflected in the current mapping.

Refer to relevant zone code, local plan code and/or development codes for requirements associated with this overlay map.

For further information regarding this overlay, please refer to: Overland flow path overlay information sheet; and Flood and Coastal Hazard information sheet on Council's website ([www.moretonbay.qld.gov.au/mbrplanningscheme](http://www.moretonbay.qld.gov.au/mbrplanningscheme)) or contact council on 3205 0555.

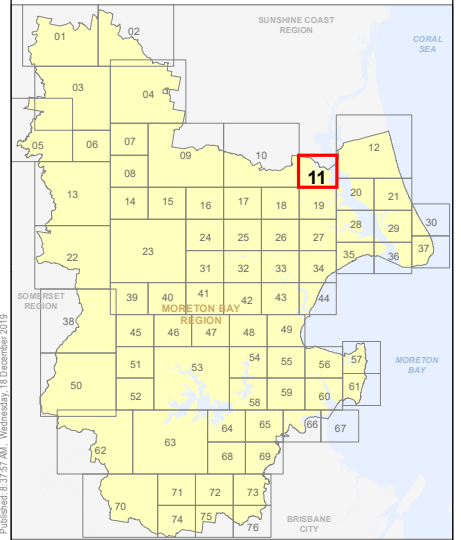
**Effective 29 January 2020**



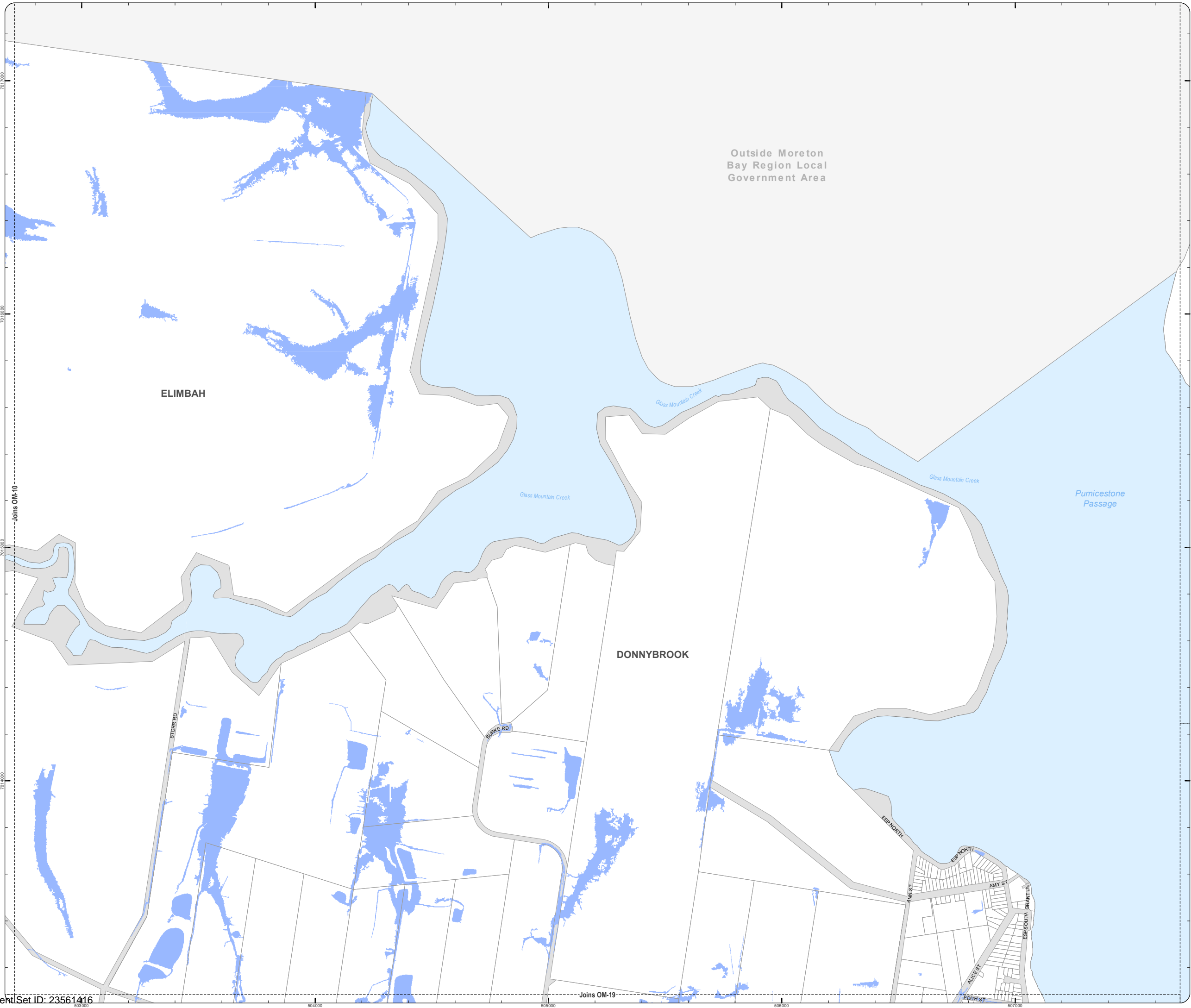
SCALE (A3): 1:15,000  
 DCDB Version: April 2016  
 Projection: Map Grid of Australia, Zone 56  
 Horizontal Datum: Geocentric Datum of Australia 1994

**DISCLAIMER:** Some of the information shown in this document has been provided to Council from external third parties. Council makes no representation and gives no warranty about the accuracy, reliability, completeness or suitability for any particular purpose of the information. Persons should not rely on the information shown in this document to make any decision with financial or legal implications and should instead rely on their own enquiries. To the full extent that it is able to do so in law, Council disclaims all liability (including liability in negligence) for all costs, losses and damages (including indirect and consequential costs, losses and damages) caused by or arising from anyone using or relying on the information shown in this document for any purpose whatsoever. © Copyright Moreton Bay Regional Council 2019

DCDB (Version April 2016) is reproduced with the permission of the State of Queensland



**OM-11 OFP  
Overlay Map**



**PLANNING SCHEME**  
**OVERLAY MAP - OVERLAND FLOW PATH**

- Property boundaries
- North Lakes Locality
- Priority Development Area
- Overland flow path

Please read the following notes about this overlay map:

**This overlay map only affects you if an Overland flow path is identified on your property, and you wish to develop.**

Under **State Government** requirements, planning schemes must identify an area where overland flow controls apply. This overlay map shows the **Overland flow path** and comprises land subject to overland flow during and immediately after a heavy rainfall event.

This map is based on the latest information available to Council. Note that recent filling and other modifications to the ground surface may not be reflected in the current mapping.

Refer to relevant zone code, local plan code and/or development codes for requirements associated with this overlay map.

For further information regarding this overlay, please refer to: Overland flow path overlay information sheet; and Flood and Coastal Hazard information sheet on Council's website ([www.moretonbay.qld.gov.au/mbrplanningscheme](http://www.moretonbay.qld.gov.au/mbrplanningscheme)) or contact council on 3205 0555.

**Effective 29 January 2020**

0 400 800 1,200 Metres

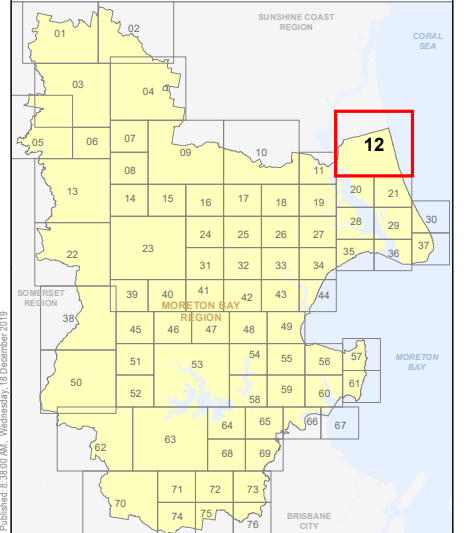
SCALE (A3): 1:30,000

**N**

DCDB Version: April 2016  
 Projection: Map Grid of Australia, Zone 56  
 Horizontal Datum: Geocentric Datum of Australia 1994

**DISCLAIMER:** Some of the information shown in this document has been provided to Council from external third parties. Council makes no representation and gives no warranty about the accuracy, reliability, completeness or suitability for any particular purpose of the information. Persons should not rely on the information shown in this document to make any decision with financial or legal implications and should instead rely on their own enquiries. To the full extent that it is able to do so in law, Council disclaims all liability (including liability in negligence) for all costs, losses and damages (including indirect and consequential costs, losses and damages) caused by or arising from anyone using or relying on the information shown in this document for any purpose whatsoever. © Copyright Moreton Bay Regional Council 2019

DCDB (Version April 2016) is reproduced with the permission of the State of Queensland




**OM-12 OFF**  
**Overlay Map**





**PLANNING SCHEME**  
**OVERLAY MAP - OVERLAND FLOW PATH**

-  Property boundaries
-  North Lakes Locality
-  Priority Development Area
-  Overland flow path

Please read the following notes about this overlay map:

**This overlay map only affects you if an Overland flow path is identified on your property, and you wish to develop.**

Under **State Government** requirements, planning schemes must identify an area where overland flow controls apply. This overlay map shows the **Overland flow path** and comprises land subject to overland flow during and immediately after a heavy rainfall event.

This map is based on the latest information available to Council. Note that recent filling and other modifications to the ground surface may not be reflected in the current mapping.

Refer to relevant zone code, local plan code and/or development codes for requirements associated with this overlay map.

For further information regarding this overlay, please refer to: Overland flow path overlay information sheet; and Flood and Coastal Hazard information sheet on Council's website ([www.moretonbay.qld.gov.au/mbrplanningscheme](http://www.moretonbay.qld.gov.au/mbrplanningscheme)) or contact council on 3205 0555.

**Effective 29 January 2020**

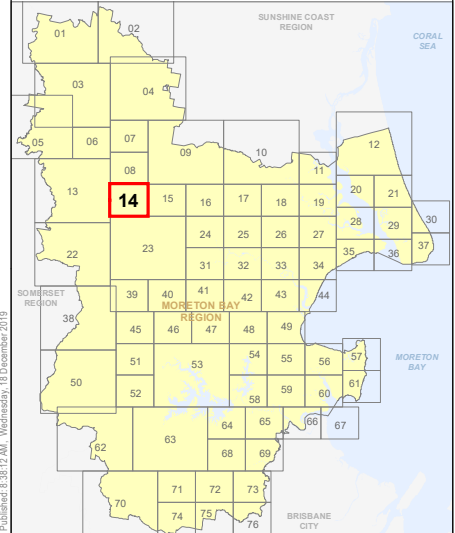
0 200 400 600 Metres

SCALE (A3): 1:15,000

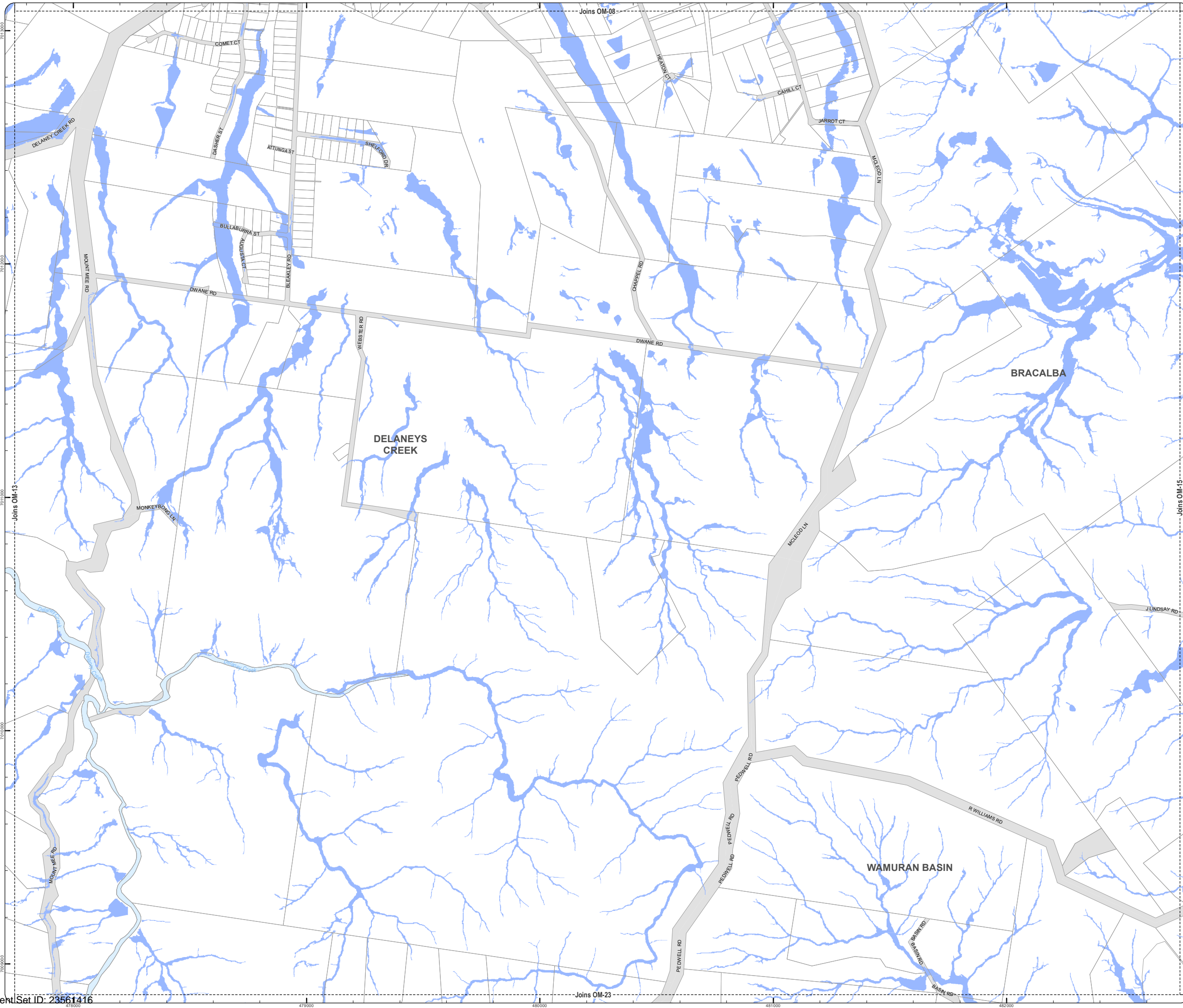
DCDB Version: April 2016  
Projection: Map Grid of Australia, Zone 56  
Horizontal Datum: Geocentric Datum of Australia 1994

**DISCLAIMER:** Some of the information shown in this document has been provided to Council from external third parties. Council makes no representation and gives no warranty about the accuracy, reliability, completeness or suitability for any particular purpose of the information. Persons should not rely on the information shown in this document to make any decision with financial or legal implications and should instead rely on their own enquiries. To the full extent that it is able to do so in law, Council disclaims all liability (including liability in negligence) for all costs, losses and damages (including indirect and consequential costs, losses and damages) caused by or arising from anyone using or relying on the information shown in this document for any purpose whatsoever.  
© Copyright Moreton Bay Regional Council 2019


DCDB (Version April 2016) is reproduced with the permission of the State of Queensland



**OM-14 OFF**  
**Overlay Map**



**PLANNING SCHEME**  
**OVERLAY MAP - OVERLAND FLOW PATH**

-  Property boundaries
-  North Lakes Locality
-  Priority Development Area
-  Overland flow path

Please read the following notes about this overlay map:

**This overlay map only affects you if an Overland flow path is identified on your property, and you wish to develop.**

Under State Government requirements, planning schemes must identify an area where overland flow controls apply. This overlay map shows the Overland flow path and comprises land subject to overland flow during and immediately after a heavy rainfall event.

This map is based on the latest information available to Council. Note that recent filling and other modifications to the ground surface may not be reflected in the current mapping.

Refer to relevant zone code, local plan code and/or development codes for requirements associated with this overlay map.

For further information regarding this overlay, please refer to: Overland flow path overlay information sheet; and Flood and Coastal Hazard information sheet on Council's website ([www.moretonbay.qld.gov.au/mbrplanningscheme](http://www.moretonbay.qld.gov.au/mbrplanningscheme)) or contact council on 3205 0555.

**Effective 29 January 2020**

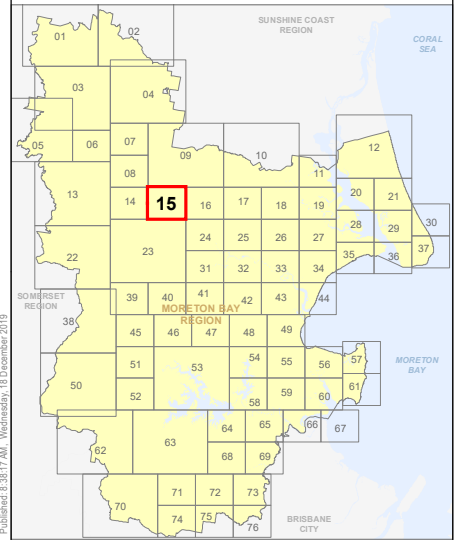


SCALE (A3): 1:15,000

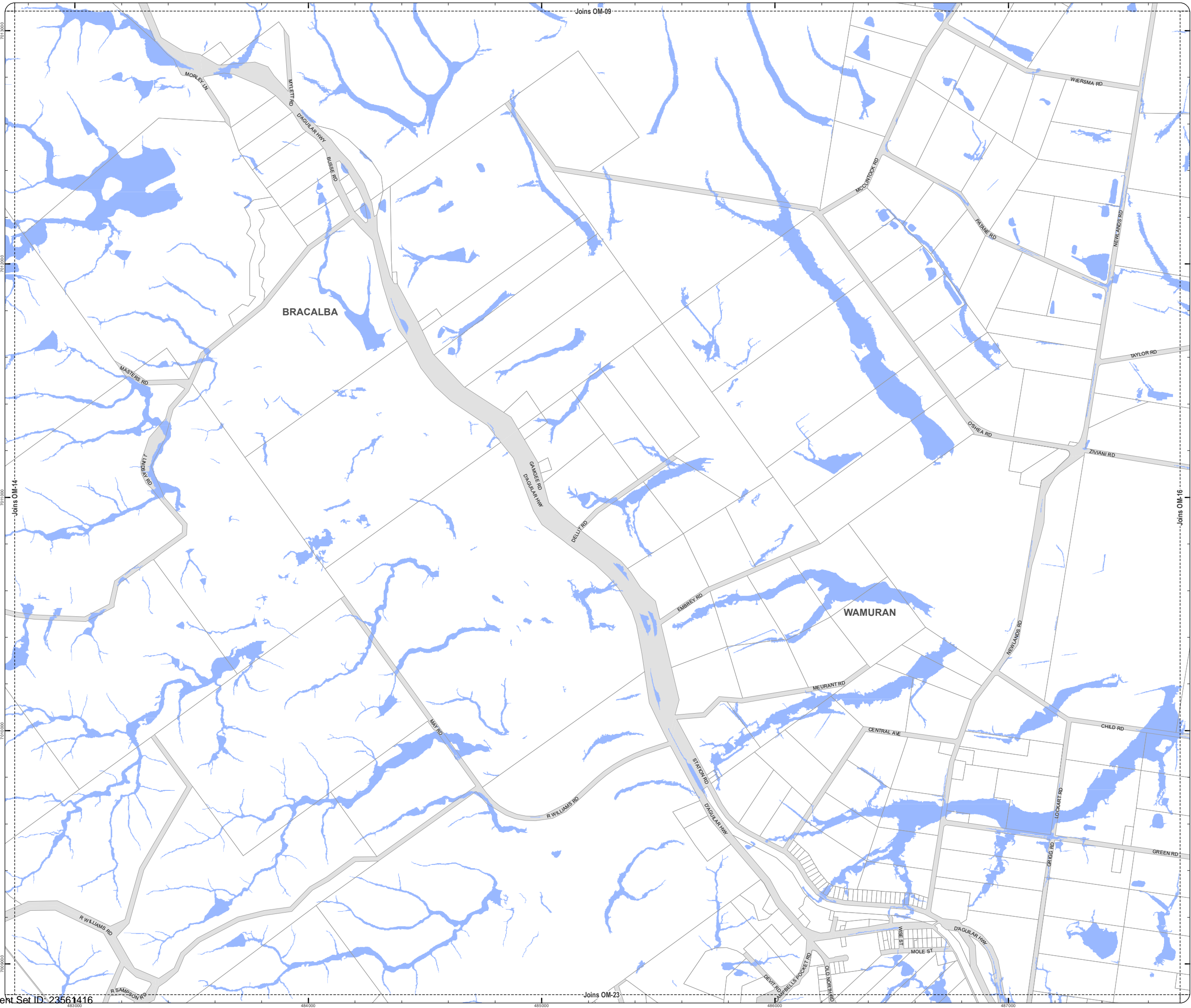
DCDB Version: April 2016  
Projection: Map Grid of Australia, Zone 56  
Horizontal Datum: Geocentric Datum of Australia 1994

**DISCLAIMER:** Some of the information shown in this document has been provided to Council from external third parties. Council makes no representation and gives no warranty about the accuracy, reliability, completeness or suitability for any particular purpose of the information. Persons should not rely on the information shown in this document to make any decision with financial or legal implications and should instead rely on their own enquiries. To the full extent that it is able to do so in law, Council disclaims all liability (including liability in negligence) for all costs, losses and damages (including indirect and consequential costs, losses and damages) caused by or arising from anyone using or relying on the information shown in this document for any purpose whatsoever. © Copyright Moreton Bay Regional Council 2019



DCDB (Version April 2016) is reproduced with the permission of the State of Queensland



**OM-15 OFF**  
**Overlay Map**



**PLANNING SCHEME**  
**OVERLAY MAP - OVERLAND FLOW PATH**

-  Property boundaries
-  North Lakes Locality
-  Priority Development Area
-  Overland flow path

Please read the following notes about this overlay map:

**This overlay map only affects you if an Overland flow path is identified on your property, and you wish to develop.**

Under **State Government** requirements, planning schemes must identify an area where overland flow controls apply. This overlay map shows the **Overland flow path** and comprises land subject to overland flow during and immediately after a heavy rainfall event.

This map is based on the latest information available to Council. Note that recent filling and other modifications to the ground surface may not be reflected in the current mapping.

Refer to relevant zone code, local plan code and/or development codes for requirements associated with this overlay map.

For further information regarding this overlay, please refer to: Overland flow path overlay information sheet; and Flood and Coastal Hazard information sheet on Council's website ([www.moretonbay.qld.gov.au/mbrplanningscheme](http://www.moretonbay.qld.gov.au/mbrplanningscheme)) or contact council on 3205 0555.

**Effective 29 January 2020**

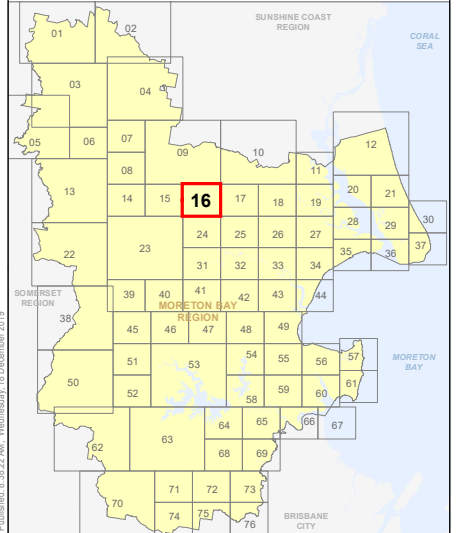


SCALE (A3): 1:15,000

DCDB Version: April 2016  
Projection: Map Grid of Australia, Zone 56  
Horizontal Datum: Geocentric Datum of Australia 1994

**DISCLAIMER:** Some of the information shown in this document has been provided to Council from external third parties. Council makes no representation and gives no warranty about the accuracy, reliability, completeness or suitability for any particular purpose of the information. Persons should not rely on the information shown in this document to make any decision with financial or legal implications and should instead rely on their own enquiries. To the full extent that it is able to do so in law, Council disclaims all liability (including liability in negligence) for all costs, losses and damages (including indirect and consequential costs, losses and damages) caused by or arising from anyone using or relying on the information shown in this document for any purpose whatsoever. © Copyright Moreton Bay Regional Council 2019

DCDB (Version April 2016) is reproduced with the permission of the State of Queensland



Published 5:38:22 AM, Wednesday, 8 December 2019







**PLANNING SCHEME**  
**OVERLAY MAP - OVERLAND FLOW PATH**

- Property boundaries
- North Lakes Locality
- Priority Development Area
- Overland flow path

Please read the following notes about this overlay map:

**This overlay map only affects you if an Overland flow path is identified on your property, and you wish to develop.**

Under State Government requirements, planning schemes must identify an area where overland flow controls apply. This overlay map shows the Overland flow path and comprises land subject to overland flow during and immediately after a heavy rainfall event.

This map is based on the latest information available to Council. Note that recent filling and other modifications to the ground surface may not be reflected in the current mapping.

Refer to relevant zone code, local plan code and/or development codes for requirements associated with this overlay map.

For further information regarding this overlay, please refer to: Overland flow path overlay information sheet; and Flood and Coastal Hazard information sheet on Council's website ([www.moretonbay.qld.gov.au/mbrplanningscheme](http://www.moretonbay.qld.gov.au/mbrplanningscheme)) or contact council on 3205 0555.

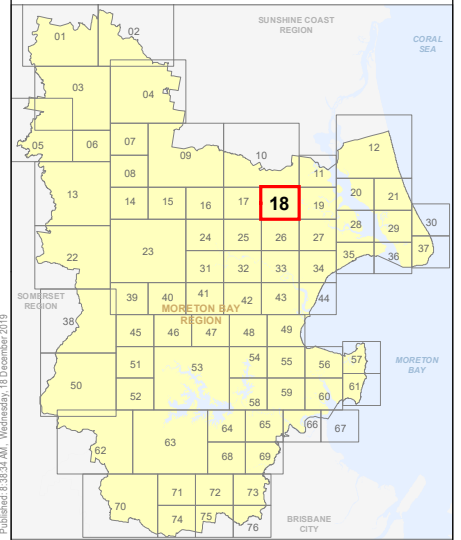
**Effective 29 January 2020**



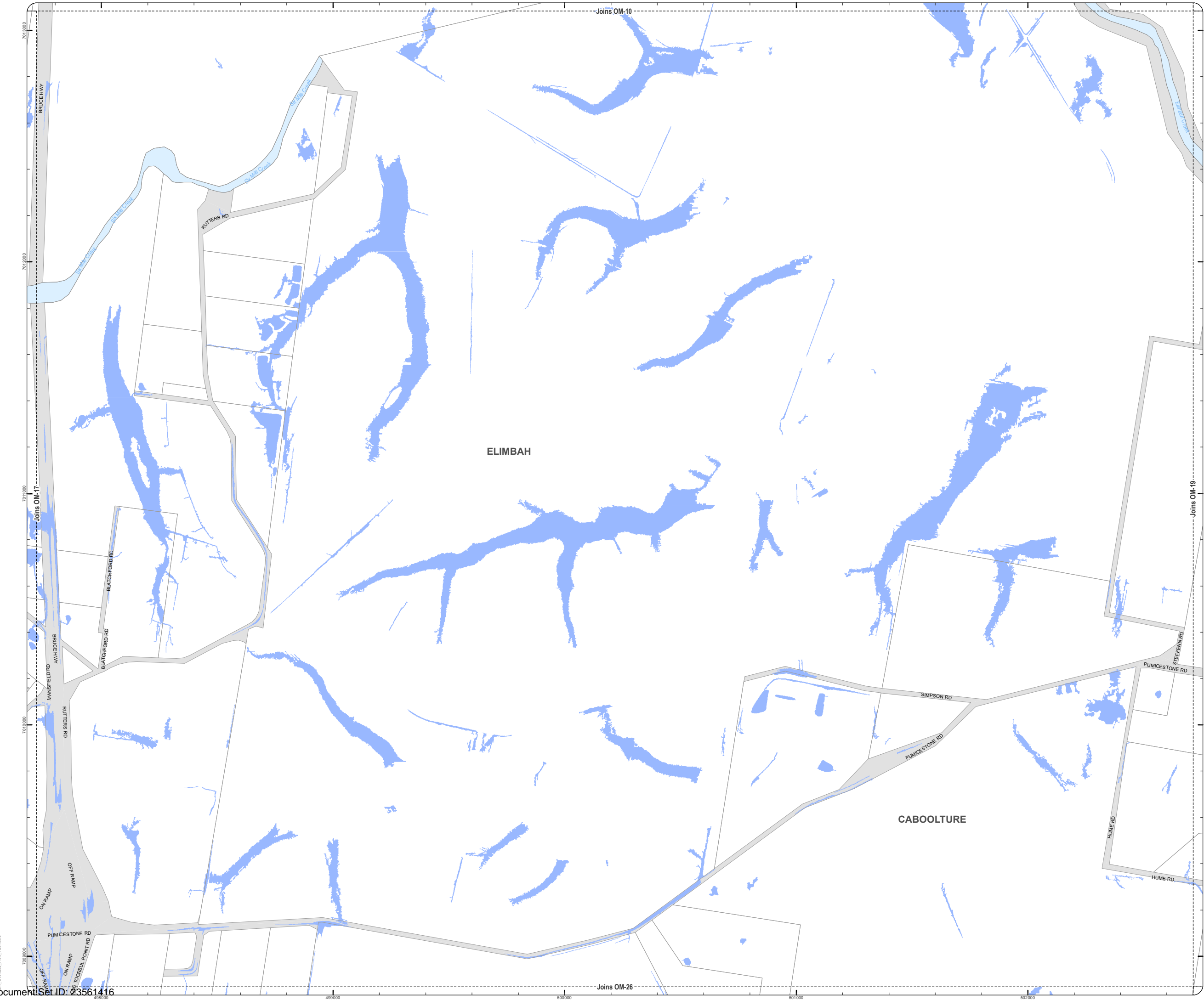
SCALE (A3): 1:15,000  
 DCDB Version: April 2016  
 Projection: Map Grid of Australia, Zone 56  
 Horizontal Datum: Geocentric Datum of Australia 1994

**DISCLAIMER:** Some of the information shown in this document has been provided to Council from external third parties. Council makes no representation and gives no warranty about the accuracy, reliability, completeness or suitability for any particular purpose of the information. Persons should not rely on the information shown in this document to make any decision with financial or legal implications and should instead rely on their own enquiries. To the full extent that it is able to do so in law, Council disclaims all liability (including liability in negligence) for all costs, losses and damages (including indirect and consequential costs, losses and damages) caused by or arising from anyone using or relying on the information shown in this document for any purpose whatsoever.  
 © Copyright Moreton Bay Regional Council 2019

DCDB (Version April 2016) is reproduced with the permission of the State of Queensland



**OM-18 OFF**  
**Overlay Map**



**PLANNING SCHEME**  
**OVERLAY MAP - OVERLAND FLOW PATH**

- Property boundaries
- North Lakes Locality
- Priority Development Area
- Overland flow path

Please read the following notes about this overlay map:

**This overlay map only affects you if an Overland flow path is identified on your property, and you wish to develop.**

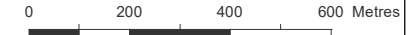
Under **State Government** requirements, planning schemes must identify an area where overland flow controls apply. This overlay map shows the **Overland flow path** and comprises land subject to overland flow during and immediately after a heavy rainfall event.

This map is based on the latest information available to Council. Note that recent filling and other modifications to the ground surface may not be reflected in the current mapping.

Refer to relevant zone code, local plan code and/or development codes for requirements associated with this overlay map.

For further information regarding this overlay, please refer to: Overland flow path overlay information sheet; and Flood and Coastal Hazard information sheet on Council's website ([www.moretonbay.qld.gov.au/mbrplanningscheme](http://www.moretonbay.qld.gov.au/mbrplanningscheme)) or contact council on 3205 0555.

**Effective 29 January 2020**

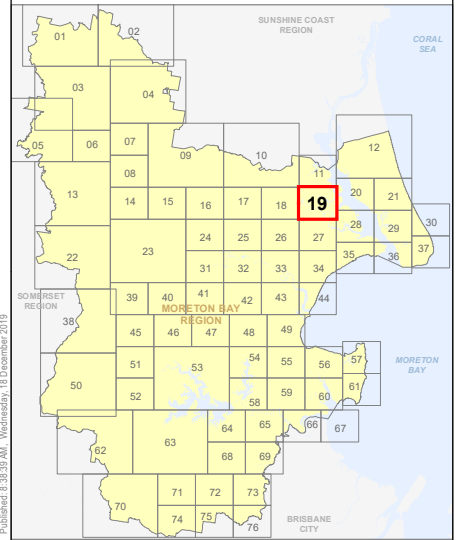


SCALE (A3): 1:15,000

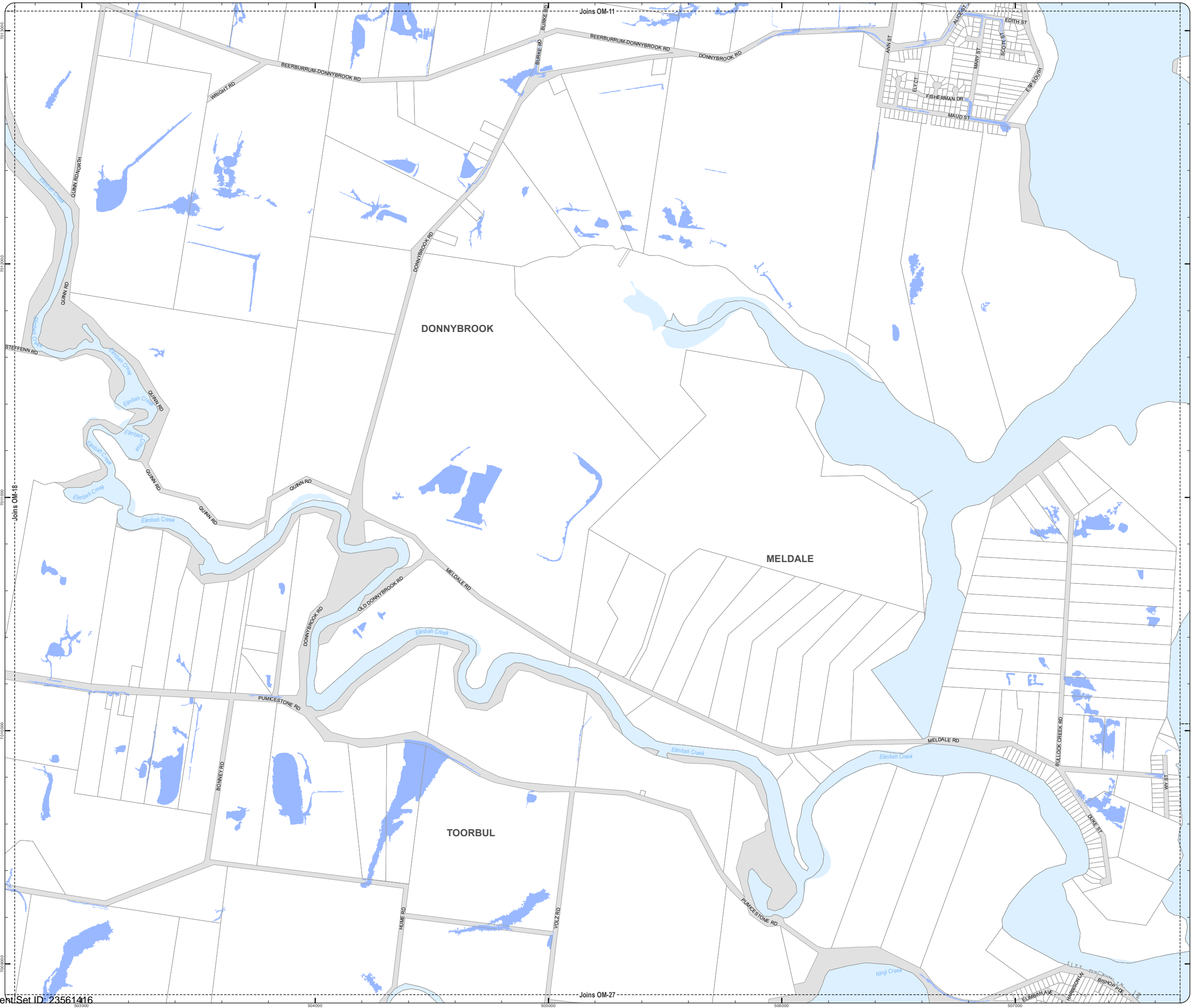
DCDB Version: April 2016  
Projection: Map Grid of Australia, Zone 56  
Horizontal Datum: Geocentric Datum of Australia 1994

**DISCLAIMER:** Some of the information shown in this document has been provided to Council from external third parties. Council makes no representation and gives no warranty about the accuracy, reliability, completeness or suitability for any particular purpose of the information. Persons should not rely on the information shown in this document to make any decision with financial or legal implications and should instead rely on their own enquiries. To the full extent that it is able to do so in law, Council disclaims all liability (including liability in negligence) for all costs, losses and damages (including indirect and consequential costs, losses and damages) caused by or arising from anyone using or relying on the information shown in this document for any purpose whatsoever. © Copyright Moreton Bay Regional Council 2019

DCDB (Version April 2016) is reproduced with the permission of the State of Queensland



**OM-19 OFF**  
**Overlay Map**



**PLANNING SCHEME**  
**OVERLAY MAP - OVERLAND FLOW PATH**

-  Property boundaries
-  North Lakes Locality
-  Priority Development Area
-  Overland flow path

Please read the following notes about this overlay map:

**This overlay map only affects you if an Overland flow path is identified on your property, and you wish to develop.**

Under **State Government** requirements, planning schemes must identify an area where overland flow controls apply. This overlay map shows the **Overland flow path** and comprises land subject to overland flow during and immediately after a heavy rainfall event.

This map is based on the latest information available to Council. Note that recent filling and other modifications to the ground surface may not be reflected in the current mapping.

Refer to relevant zone code, local plan code and/or development codes for requirements associated with this overlay map.

For further information regarding this overlay, please refer to: Overland flow path overlay information sheet; and Flood and Coastal Hazard information sheet on Council's website ([www.moretonbay.qld.gov.au/mbrplanningscheme](http://www.moretonbay.qld.gov.au/mbrplanningscheme)) or contact council on 3205 0555.

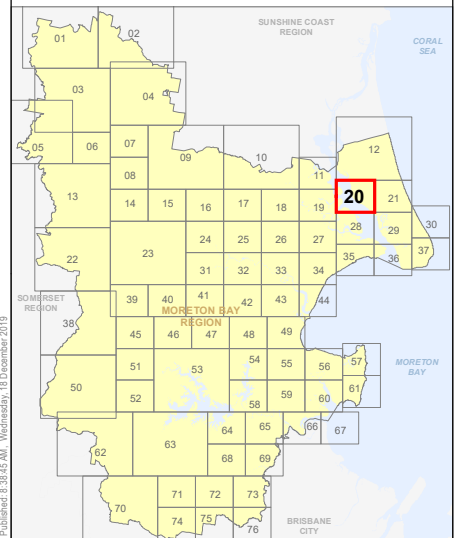
**Effective 29 January 2020**



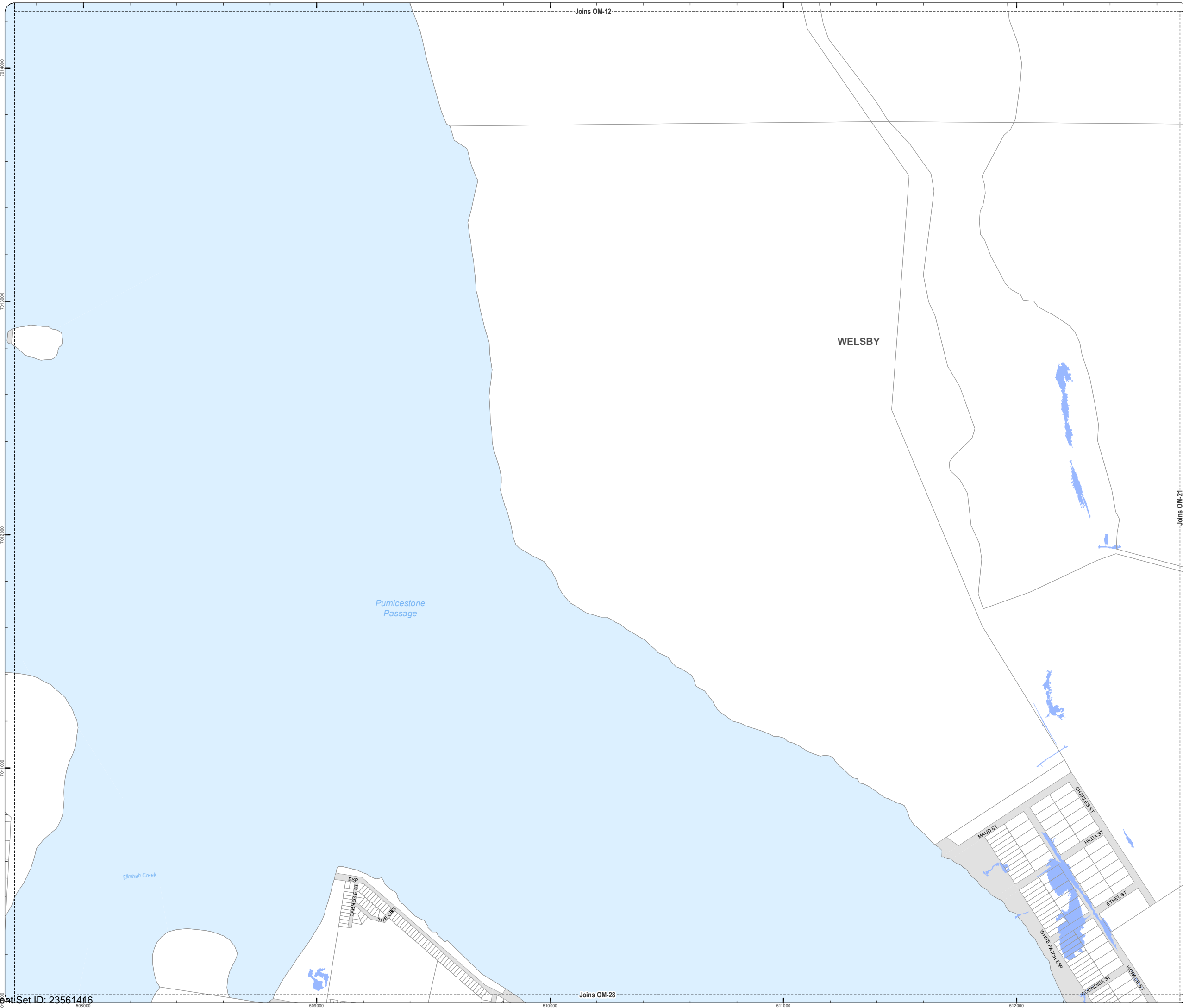
SCALE (A3): 1:15,000  
 DCDB Version: April 2016  
 Projection: Map Grid of Australia, Zone 56  
 Horizontal Datum: Geocentric Datum of Australia 1994

**DISCLAIMER:** Some of the information shown in this document has been provided to Council from external third parties. Council makes no representation and gives no warranty about the accuracy, reliability, completeness or suitability for any particular purpose of the information. Persons should not rely on the information shown in this document to make any decision with financial or legal implications and should instead rely on their own enquiries. To the full extent that it is able to do so in law, Council disclaims all liability (including liability in negligence) for all costs, losses and damages (including indirect and consequential costs, losses and damages) caused by or arising from anyone using or relying on the information shown in this document for any purpose whatsoever.  
 © Copyright Moreton Bay Regional Council 2019

DCDB (Version April 2016) is reproduced with the permission of the State of Queensland



**OM-20 OFF**  
**Overlay Map**



**PLANNING SCHEME**  
**OVERLAY MAP - OVERLAND FLOW PATH**

- Property boundaries
- North Lakes Locality
- Priority Development Area
- Overland flow path

Please read the following notes about this overlay map:

**This overlay map only affects you if an Overland flow path is identified on your property, and you wish to develop.**

Under **State Government** requirements, planning schemes must identify an area where overland flow controls apply. This overlay map shows the **Overland flow path** and comprises land subject to overland flow during and immediately after a heavy rainfall event.

This map is based on the latest information available to Council. Note that recent filling and other modifications to the ground surface may not be reflected in the current mapping.

Refer to relevant zone code, local plan code and/or development codes for requirements associated with this overlay map.

For further information regarding this overlay, please refer to: Overland flow path overlay information sheet; and Flood and Coastal Hazard information sheet on Council's website ([www.moretonbay.qld.gov.au/mbrplanningscheme](http://www.moretonbay.qld.gov.au/mbrplanningscheme)) or contact council on 3205 0555.

**Effective 29 January 2020**

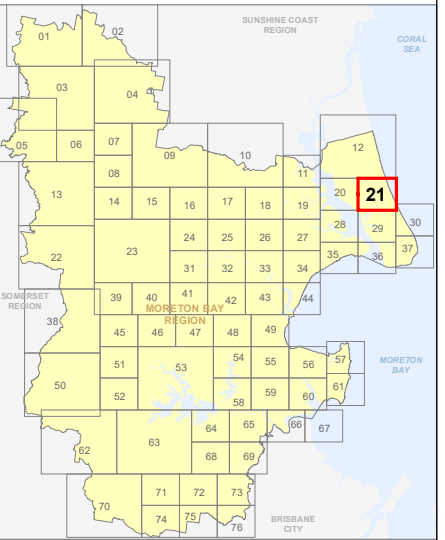
0 200 400 600 Metres

SCALE (A3): 1:15,000

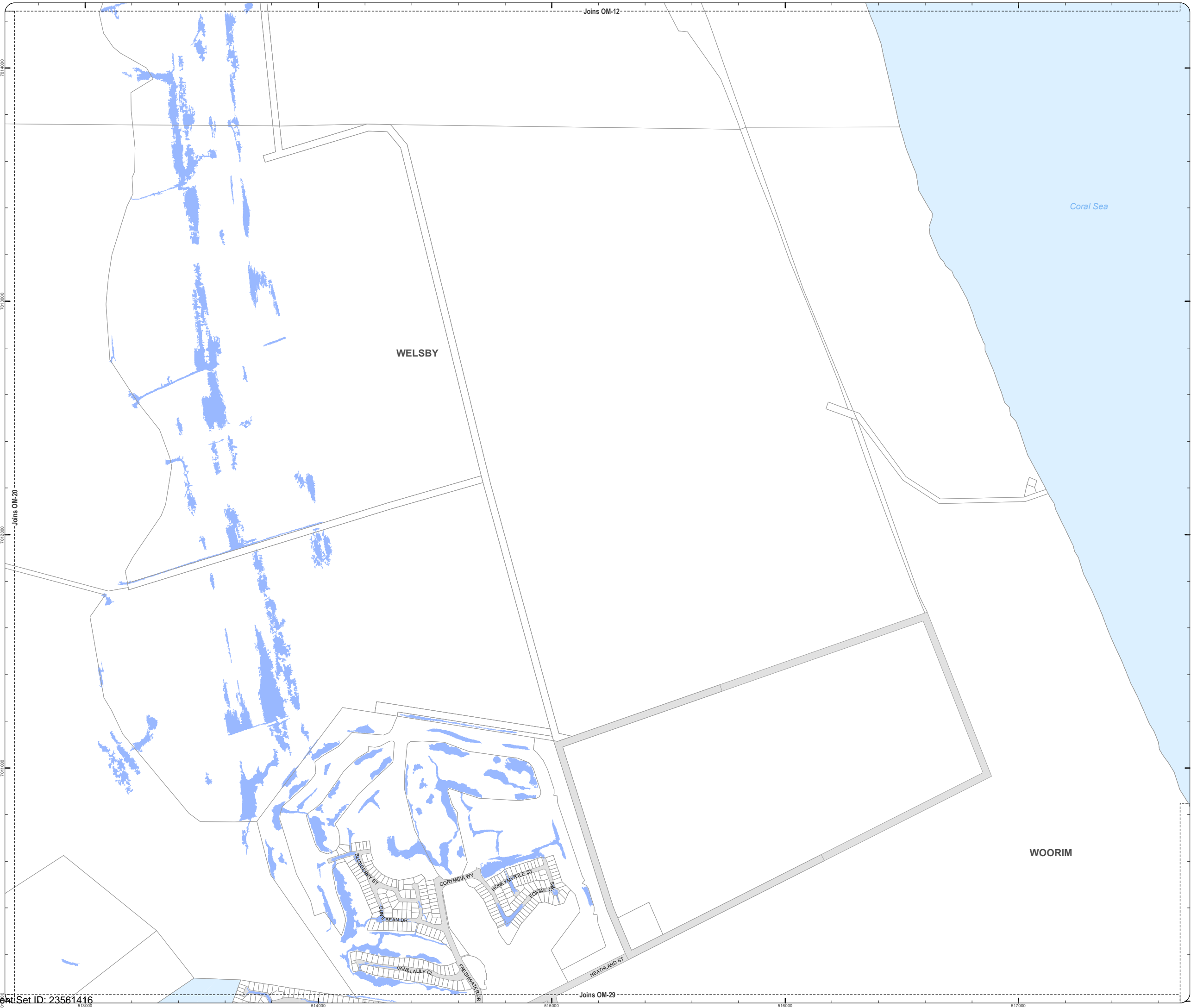
DCDB Version: April 2016  
Projection: Map Grid of Australia, Zone 56  
Horizontal Datum: Geocentric Datum of Australia 1994

**DISCLAIMER:** Some of the information shown in this document has been provided to Council from external third parties. Council makes no representation and gives no warranty about the accuracy, reliability, completeness or suitability for any particular purpose of the information. Persons should not rely on the information shown in this document to make any decision with financial or legal implications and should instead rely on their own enquiries. To the full extent that it is able to do so in law, Council disclaims all liability (including liability in negligence) for all costs, losses and damages (including indirect and consequential costs, losses and damages) caused by or arising from anyone using or relying on the information shown in this document for any purpose whatsoever. © Copyright Moreton Bay Regional Council 2019




DCDB (Version April 2016) is reproduced with the permission of the State of Queensland



**OM-21 OFF**  
**Overlay Map**



**PLANNING SCHEME**  
**OVERLAY MAP - OVERLAND FLOW PATH**

-  Property boundaries
-  North Lakes Locality
-  Priority Development Area
-  Overland flow path

Please read the following notes about this overlay map:

**This overlay map only affects you if an Overland flow path is identified on your property, and you wish to develop.**

Under State Government requirements, planning schemes must identify an area where overland flow controls apply. This overlay map shows the Overland flow path and comprises land subject to overland flow during and immediately after a heavy rainfall event.

This map is based on the latest information available to Council. Note that recent filling and other modifications to the ground surface may not be reflected in the current mapping.

Refer to relevant zone code, local plan code and/or development codes for requirements associated with this overlay map.

For further information regarding this overlay, please refer to: Overland flow path overlay information sheet; and Flood and Coastal Hazard information sheet on Council's website ([www.moretonbay.qld.gov.au/mbrplanningscheme](http://www.moretonbay.qld.gov.au/mbrplanningscheme)) or contact council on 3205 0555.

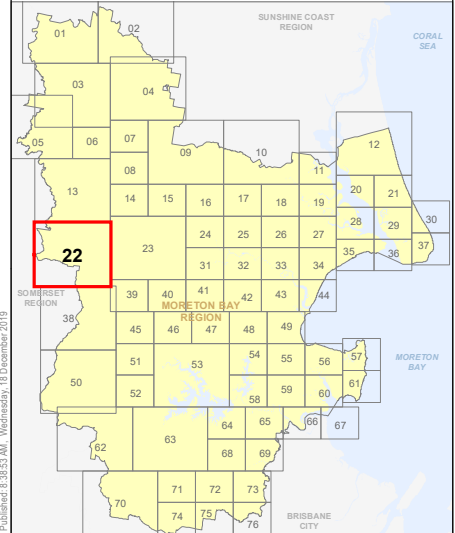
**Effective 29 January 2020**

0 400 800 1,200 Metres

SCALE (A3): 1:30,000  
DCDB Version: April 2016  
Projection: Map Grid of Australia, Zone 56  
Horizontal Datum: Geocentric Datum of Australia 1994

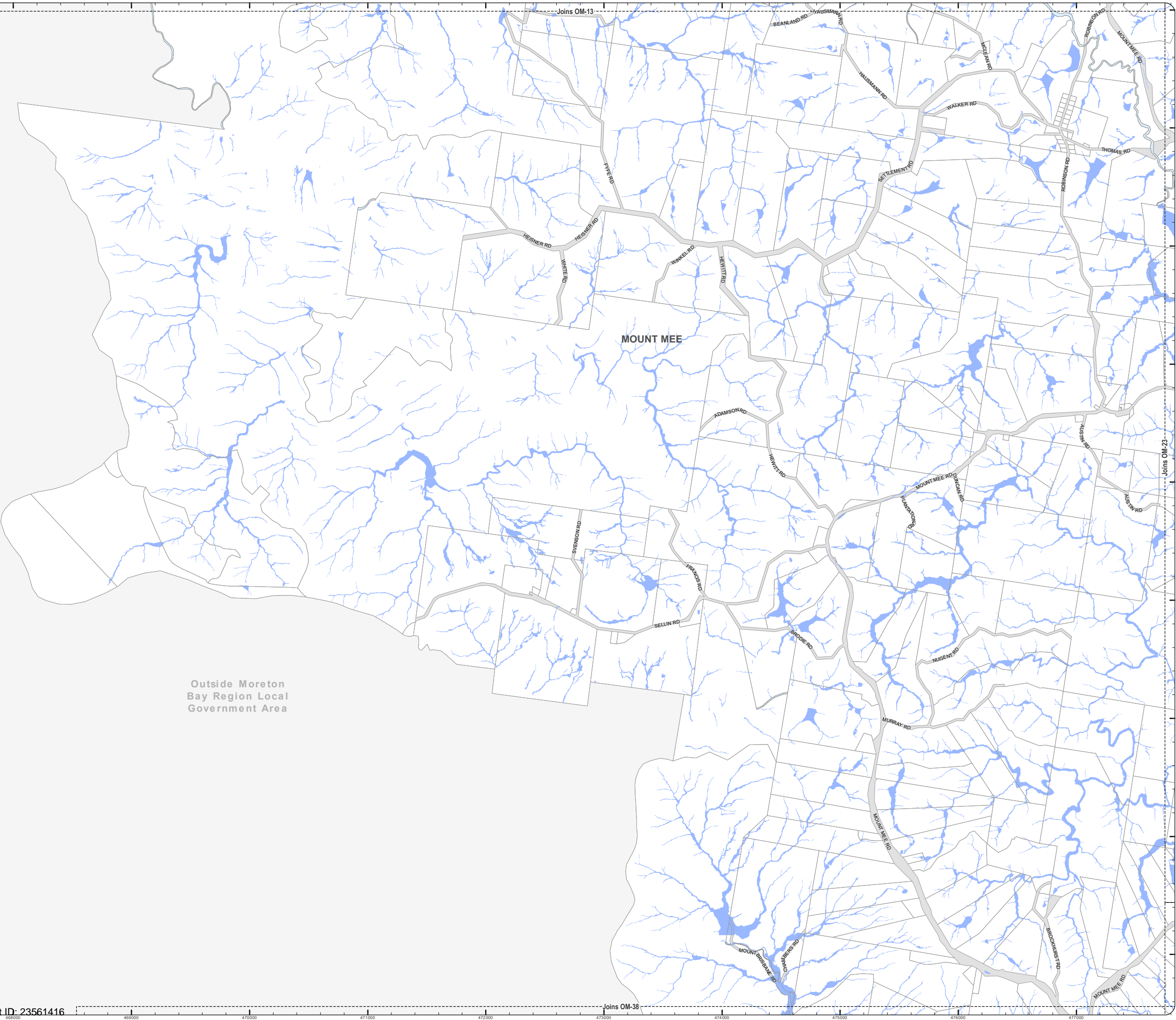
**DISCLAIMER:** Some of the information shown in this document has been provided to Council from external third parties. Council makes no representation and gives no warranty about the accuracy, reliability, completeness or suitability for any particular purpose of the information. Persons should not rely on the information shown in this document to make any decision with financial or legal implications and should instead rely on their own enquiries. To the full extent that it is able to do so in law, Council disclaims all liability (including liability in negligence) for all costs, losses and damages (including indirect and consequential costs, losses and damages) caused by or arising from anyone using or relying on the information shown in this document for any purpose whatsoever. © Copyright Moreton Bay Regional Council 2019

DCDB (Version April 2016) is reproduced with the permission of the State of Queensland





**OM-22 OFF**  
**Overlay Map**

Published 5:38:53 AM, Wednesday, 8 December 2019



Outside Moreton  
Bay Region Local  
Government Area

**PLANNING SCHEME**  
**OVERLAY MAP - OVERLAND FLOW PATH**

-  Property boundaries
-  North Lakes Locality
-  Priority Development Area
-  Overland flow path

Please read the following notes about this overlay map:

**This overlay map only affects you if an Overland flow path is identified on your property, and you wish to develop.**

Under State Government requirements, planning schemes must identify an area where overland flow controls apply. This overlay map shows the **Overland flow path** and comprises land subject to overland flow during and immediately after a heavy rainfall event.

This map is based on the latest information available to Council. Note that recent filling and other modifications to the ground surface may not be reflected in the current mapping.

Refer to relevant zone code, local plan code and/or development codes for requirements associated with this overlay map.

For further information regarding this overlay, please refer to: Overland flow path overlay information sheet; and Flood and Coastal Hazard information sheet on Council's website ([www.moretonbay.qld.gov.au/mbrplanningscheme](http://www.moretonbay.qld.gov.au/mbrplanningscheme)) or contact council on 3205 0555.

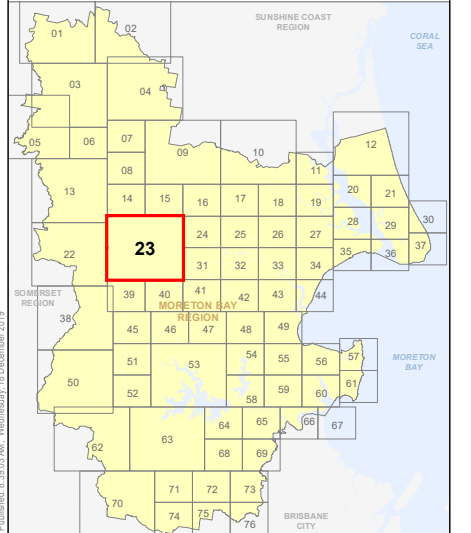
**Effective 29 January 2020**

0 400 800 1,200 Metres

SCALE (A3): 1:30,000  
DCDB Version: April 2016  
Projection: Map Grid of Australia, Zone 56  
Horizontal Datum: Geocentric Datum of Australia 1994

**DISCLAIMER:** Some of the information shown in this document has been provided to Council from external third parties. Council makes no representation and gives no warranty about the accuracy, reliability, completeness or suitability for any particular purpose of the information. Persons should not rely on the information shown in this document to make any decisions with financial or legal implications and should instead rely on their own enquiries. To the full extent that it is able to do so in law, Council disclaims all liability (including liability in negligence) for all costs, losses and damages (including indirect and consequential costs, losses and damages) caused by or arising from anyone using or relying on the information shown in this document for any purpose whatsoever. © Copyright Moreton Bay Regional Council 2019

DCDB (Version April 2016) is reproduced with the permission of the State of Queensland



**OM-23 OFF**  
**Overlay Map**



**PLANNING SCHEME**  
**OVERLAY MAP - OVERLAND FLOW PATH**

- Property boundaries
- North Lakes Locality
- Priority Development Area
- Overland flow path

Please read the following notes about this overlay map:

**This overlay map only affects you if an Overland flow path is identified on your property, and you wish to develop.**

Under **State Government** requirements, planning schemes must identify an area where overland flow controls apply. This overlay map shows the **Overland flow path** and comprises land subject to overland flow during and immediately after a heavy rainfall event.

This map is based on the latest information available to Council. Note that recent filling and other modifications to the ground surface may not be reflected in the current mapping.

Refer to relevant zone code, local plan code and/or development codes for requirements associated with this overlay map.

For further information regarding this overlay, please refer to: Overland flow path overlay information sheet; and Flood and Coastal Hazard information sheet on Council's website ([www.moretonbay.qld.gov.au/mbrplanningscheme](http://www.moretonbay.qld.gov.au/mbrplanningscheme)) or contact council on 3205 0555.

**Effective 29 January 2020**

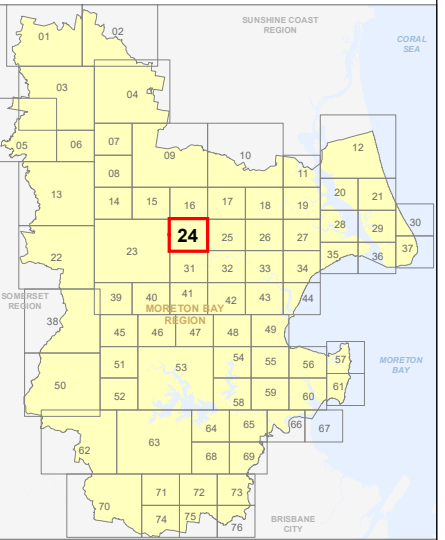


SCALE (A3): 1:15,000

DCDB Version: April 2016  
Projection: Map Grid of Australia, Zone 56  
Horizontal Datum: Geocentric Datum of Australia 1994

**DISCLAIMER:** Some of the information shown in this document has been provided to Council from external third parties. Council makes no representation and gives no warranty about the accuracy, reliability, completeness or suitability for any particular purpose of the information. Persons should not rely on the information shown in this document to make any decision with financial or legal implications and should instead rely on their own enquiries. To the full extent that it is able to do so in law, Council disclaims all liability (including liability in negligence) for all costs, losses and damages (including indirect and consequential costs, losses and damages) caused by or arising from anyone using or relying on the information shown in this document for any purpose whatsoever. © Copyright Moreton Bay Regional Council 2019

DCDB (Version April 2016) is reproduced with the permission of the State of Queensland



**OM-24 OFF**  
**Overlay Map**





**PLANNING SCHEME**  
**OVERLAY MAP - OVERLAND FLOW PATH**

-  Property boundaries
-  North Lakes Locality
-  Priority Development Area
-  Overland flow path

Please read the following notes about this overlay map:

**This overlay map only affects you if an Overland flow path is identified on your property, and you wish to develop.**

Under State Government requirements, planning schemes must identify an area where overland flow controls apply. This overlay map shows the Overland flow path and comprises land subject to overland flow during and immediately after a heavy rainfall event.

This map is based on the latest information available to Council. Note that recent filling and other modifications to the ground surface may not be reflected in the current mapping.

Refer to relevant zone code, local plan code and/or development codes for requirements associated with this overlay map.

For further information regarding this overlay, please refer to: Overland flow path overlay information sheet; and Flood and Coastal Hazard information sheet on Council's website ([www.moretonbay.qld.gov.au/mbrplanningscheme](http://www.moretonbay.qld.gov.au/mbrplanningscheme)) or contact council on 3205 0555.

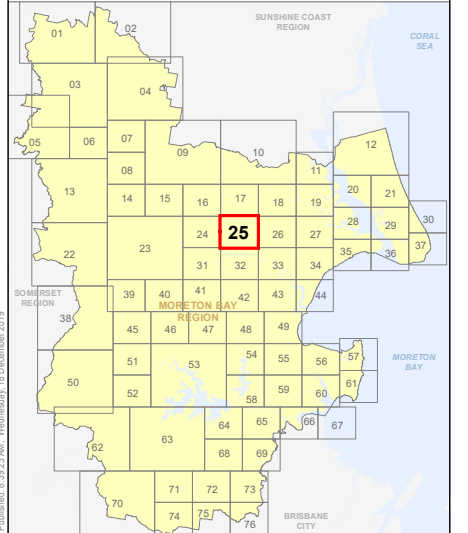
**Effective 29 January 2020**

0 200 400 600 Metres

N  
SCALE (A3): 1:15,000  
DCDB Version: April 2016  
Projection: Map Grid of Australia, Zone 56  
Horizontal Datum: Geocentric Datum of Australia 1994

**DISCLAIMER:** Some of the information shown in this document has been provided to Council from external third parties. Council makes no representation and gives no warranty about the accuracy, reliability, completeness or suitability for any particular purpose of the information. Persons should not rely on the information shown in this document to make any decisions with financial or legal implications and should instead rely on their own enquiries. To the full extent that it is able to do so in law, Council disclaims all liability (including liability in negligence) for all costs, losses and damages (including indirect and consequential costs, losses and damages) caused by or arising from anyone using or relying on the information shown in this document for any purpose whatsoever. © Copyright Moreton Bay Regional Council 2019

DCDB (Version April 2016) is reproduced with the permission of the State of Queensland



**OM-25 OFF**  
**Overlay Map**



**PLANNING SCHEME**  
**OVERLAY MAP - OVERLAND FLOW PATH**

- Property boundaries
- North Lakes Locality
- Priority Development Area
- Overland flow path

Please read the following notes about this overlay map:

**This overlay map only affects you if an Overland flow path is identified on your property, and you wish to develop.**

Under State Government requirements, planning schemes must identify an area where overland flow controls apply. This overlay map shows the **Overland flow path** and comprises land subject to overland flow during and immediately after a heavy rainfall event.

This map is based on the latest information available to Council. Note that recent filling and other modifications to the ground surface may not be reflected in the current mapping.

Refer to relevant zone code, local plan code and/or development codes for requirements associated with this overlay map.

For further information regarding this overlay, please refer to: Overland flow path overlay information sheet; and Flood and Coastal Hazard information sheet on Council's website ([www.moretonbay.qld.gov.au/mbrplanningscheme](http://www.moretonbay.qld.gov.au/mbrplanningscheme)) or contact council on 3205 0555.

**Effective 29 January 2020**

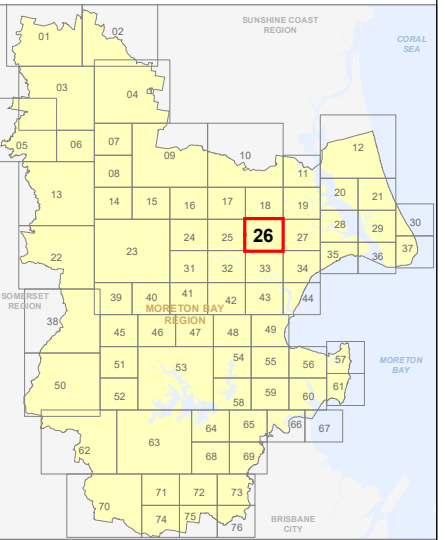


SCALE (A3): 1:15,000

DCDB Version: April 2016  
Projection: Map Grid of Australia, Zone 56  
Horizontal Datum: Geocentric Datum of Australia 1994

**DISCLAIMER:** Some of the information shown in this document has been provided to Council from external third parties. Council makes no representation and gives no warranty about the accuracy, reliability, completeness or suitability for any particular purpose of the information. Persons should not rely on the information shown in this document to make any decision with financial or legal implications and should instead rely on their own enquiries. To the full extent that it is able to do so in law, Council disclaims all liability (including liability in negligence) for all costs, losses and damages (including indirect and consequential costs, losses and damages) caused by or arising from anyone using or relying on the information shown in this document for any purpose whatsoever. © Copyright Moreton Bay Regional Council 2019

DCDB (Version April 2016) is reproduced with the permission of the State of Queensland



**OM-26 OFF**  
**Overlay Map**



**PLANNING SCHEME**  
**OVERLAY MAP - OVERLAND FLOW PATH**

- Property boundaries
- North Lakes Locality
- Priority Development Area
- Overland flow path

Please read the following notes about this overlay map:

**This overlay map only affects you if an Overland flow path is identified on your property, and you wish to develop.**

Under **State Government** requirements, planning schemes must identify an area where overland flow controls apply. This overlay map shows the **Overland flow path** and comprises land subject to overland flow during and immediately after a heavy rainfall event.

This map is based on the latest information available to Council. Note that recent filling and other modifications to the ground surface may not be reflected in the current mapping.

Refer to relevant zone code, local plan code and/or development codes for requirements associated with this overlay map.

For further information regarding this overlay, please refer to: Overland flow path overlay information sheet; and Flood and Coastal Hazard information sheet on Council's website ([www.moretonbay.qld.gov.au/mbrplanningscheme](http://www.moretonbay.qld.gov.au/mbrplanningscheme)) or contact council on 3205 0555.

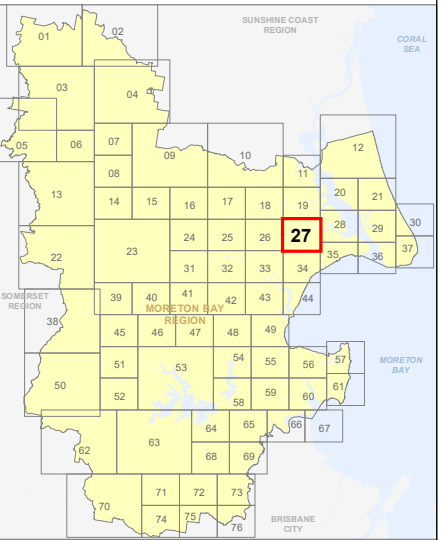
**Effective 29 January 2020**



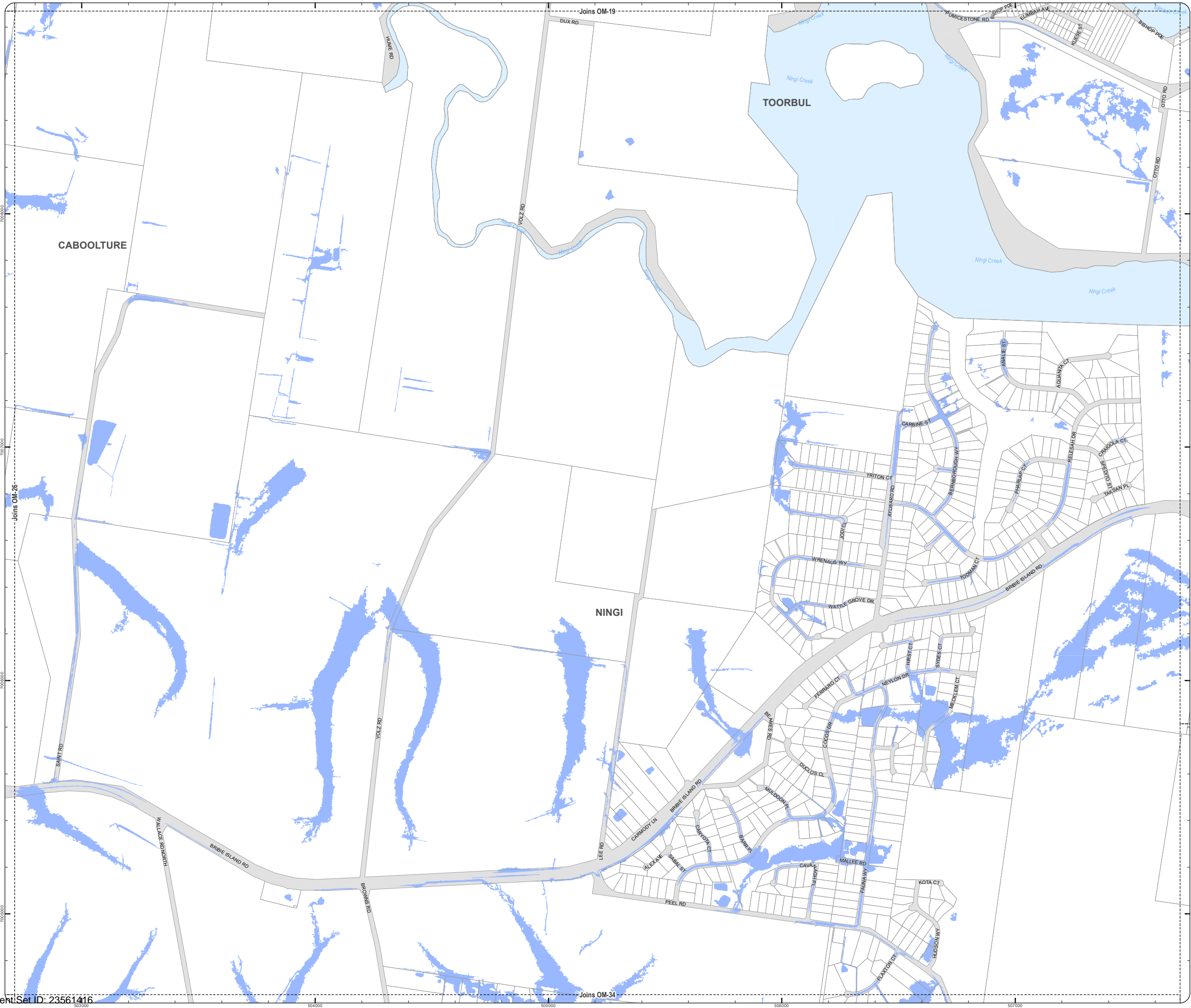
SCALE (A3): 1:15,000  
DCDB Version: April 2016  
Projection: Map Grid of Australia, Zone 56  
Horizontal Datum: Geocentric Datum of Australia 1994

**DISCLAIMER:** Some of the information shown in this document has been provided to Council from external third parties. Council makes no representation and gives no warranty about the accuracy, reliability, completeness or suitability for any particular purpose of the information. Persons should not rely on the information shown in this document to make any decision with financial or legal implications and should instead rely on their own enquiries. To the full extent that it is able to do so in law, Council disclaims all liability (including liability in negligence) for all costs, losses and damages (including indirect and consequential costs, losses and damages) caused by or arising from anyone using or relying on the information shown in this document for any purpose whatsoever. © Copyright Moreton Bay Regional Council 2019

DCDB (Version April 2016) is reproduced with the permission of the State of Queensland



**OM-27 OFF**  
**Overlay Map**



**PLANNING SCHEME**  
**OVERLAY MAP - OVERLAND FLOW PATH**

- Property boundaries
- North Lakes Locality
- Priority Development Area
- Overland flow path

Please read the following notes about this overlay map:

**This overlay map only affects you if an Overland flow path is identified on your property, and you wish to develop.**

Under State Government requirements, planning schemes must identify an area where overland flow controls apply. This overlay map shows the Overland flow path and comprises land subject to overland flow during and immediately after a heavy rainfall event.

This map is based on the latest information available to Council. Note that recent filling and other modifications to the ground surface may not be reflected in the current mapping.

Refer to relevant zone code, local plan code and/or development codes for requirements associated with this overlay map.

For further information regarding this overlay, please refer to: Overland flow path overlay information sheet; and Flood and Coastal Hazard information sheet on Council's website ([www.moretonbay.qld.gov.au/mbrplanningscheme](http://www.moretonbay.qld.gov.au/mbrplanningscheme)) or contact council on 3205 0555.

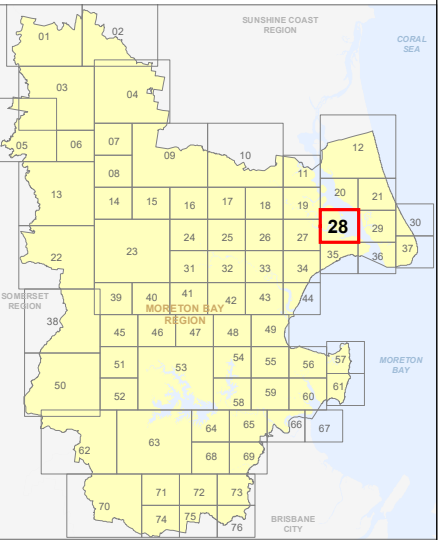
**Effective 29 January 2020**



SCALE (A3): 1:15,000  
 DCDB Version: April 2016  
 Projection: Map Grid of Australia, Zone 56  
 Horizontal Datum: Geocentric Datum of Australia 1994

**DISCLAIMER:** Some of the information shown in this document has been provided to Council from external third parties. Council makes no representation and gives no warranty about the accuracy, reliability, completeness or suitability for any particular purpose of the information. Persons should not rely on the information shown in this document to make any decision with financial or legal implications and should instead rely on their own enquiries. To the full extent that it is able to do so in law, Council disclaims all liability (including liability in negligence) for all costs, losses and damages (including indirect and consequential costs, losses and damages) caused by or arising from anyone using or relying on the information shown in this document for any purpose whatsoever. © Copyright Moreton Bay Regional Council 2019

DCDB (Version April 2016) is reproduced with the permission of the State of Queensland



**OM-28 OFF**  
**Overlay Map**



**PLANNING SCHEME**  
**OVERLAY MAP - OVERLAND FLOW PATH**

- Property boundaries
- North Lakes Locality
- Priority Development Area
- Overland flow path

Please read the following notes about this overlay map:

**This overlay map only affects you if an Overland flow path is identified on your property, and you wish to develop.**

Under State Government requirements, planning schemes must identify an area where overland flow controls apply. This overlay map shows the Overland flow path and comprises land subject to overland flow during and immediately after a heavy rainfall event.

This map is based on the latest information available to Council. Note that recent filling and other modifications to the ground surface may not be reflected in the current mapping.

Refer to relevant zone code, local plan code and/or development codes for requirements associated with this overlay map.

For further information regarding this overlay, please refer to: Overland flow path overlay information sheet; and Flood and Coastal Hazard information sheet on Council's website ([www.moretonbay.qld.gov.au/mbrplanningscheme](http://www.moretonbay.qld.gov.au/mbrplanningscheme)) or contact council on 3205 0555.

**Effective 29 January 2020**

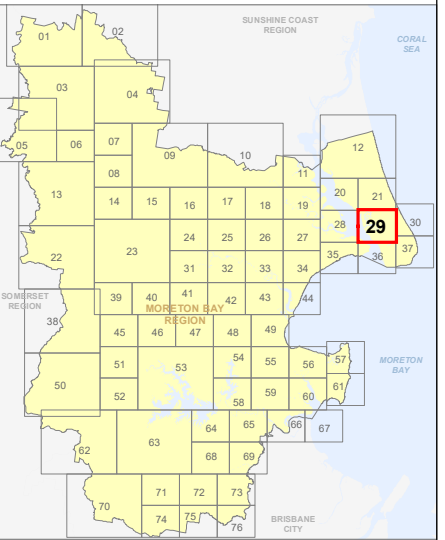


SCALE (A3): 1:15,000

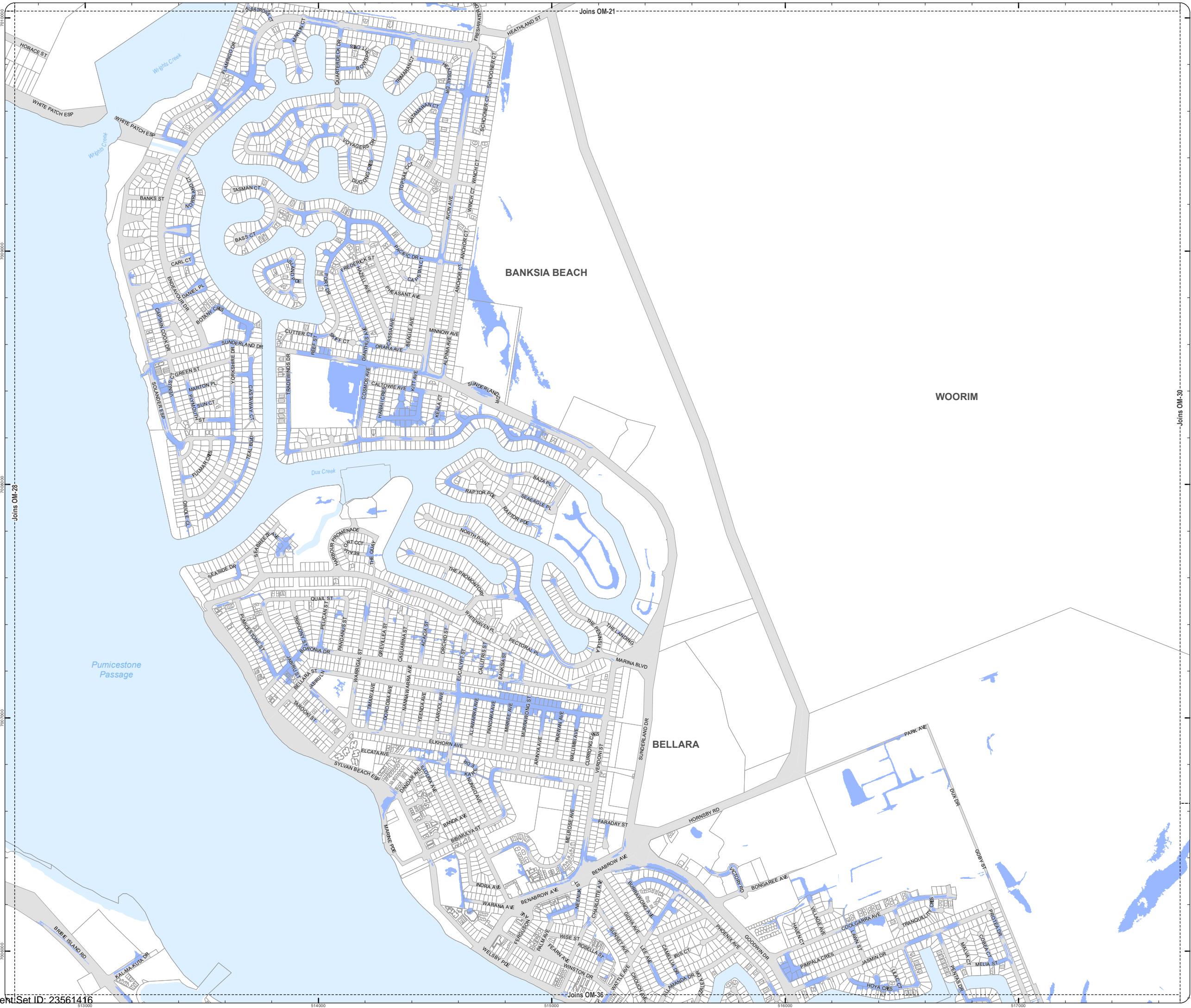
DCDB Version: April 2016  
Projection: Map Grid of Australia, Zone 56  
Horizontal Datum: Geocentric Datum of Australia 1994

**DISCLAIMER:** Some of the information shown in this document has been provided to Council from external third parties. Council makes no representation and gives no warranty about the accuracy, reliability, completeness or suitability for any particular purpose of the information. Persons should not rely on the information shown in this document to make any decisions with financial or legal implications and should instead rely on their own enquiries. To the full extent that it is able to do so in law, Council disclaims all liability (including liability in negligence) for all costs, losses and damages (including indirect and consequential costs, losses and damages) caused by or arising from anyone using or relying on the information shown in this document for any purpose whatsoever. © Copyright Moreton Bay Regional Council 2019

DCDB (Version April 2016) is reproduced with the permission of the State of Queensland





**OM-29 OFF**  
**Overlay Map**





**PLANNING SCHEME**  
**OVERLAY MAP - OVERLAND FLOW PATH**

-  Property boundaries
-  North Lakes Locality
-  Priority Development Area
-  Overland flow path

Please read the following notes about this overlay map:

**This overlay map only affects you if an Overland flow path is identified on your property, and you wish to develop.**

Under **State Government** requirements, planning schemes must identify an area where overland flow controls apply. This overlay map shows the **Overland flow path** and comprises land subject to overland flow during and immediately after a heavy rainfall event.

This map is based on the latest information available to Council. Note that recent filling and other modifications to the ground surface may not be reflected in the current mapping.

Refer to relevant zone code, local plan code and/or development codes for requirements associated with this overlay map.

For further information regarding this overlay, please refer to: Overland flow path overlay information sheet; and Flood and Coastal Hazard information sheet on Council's website ([www.moretonbay.qld.gov.au/mbrplanningscheme](http://www.moretonbay.qld.gov.au/mbrplanningscheme)) or contact council on 3205 0555.

**Effective 29 January 2020**

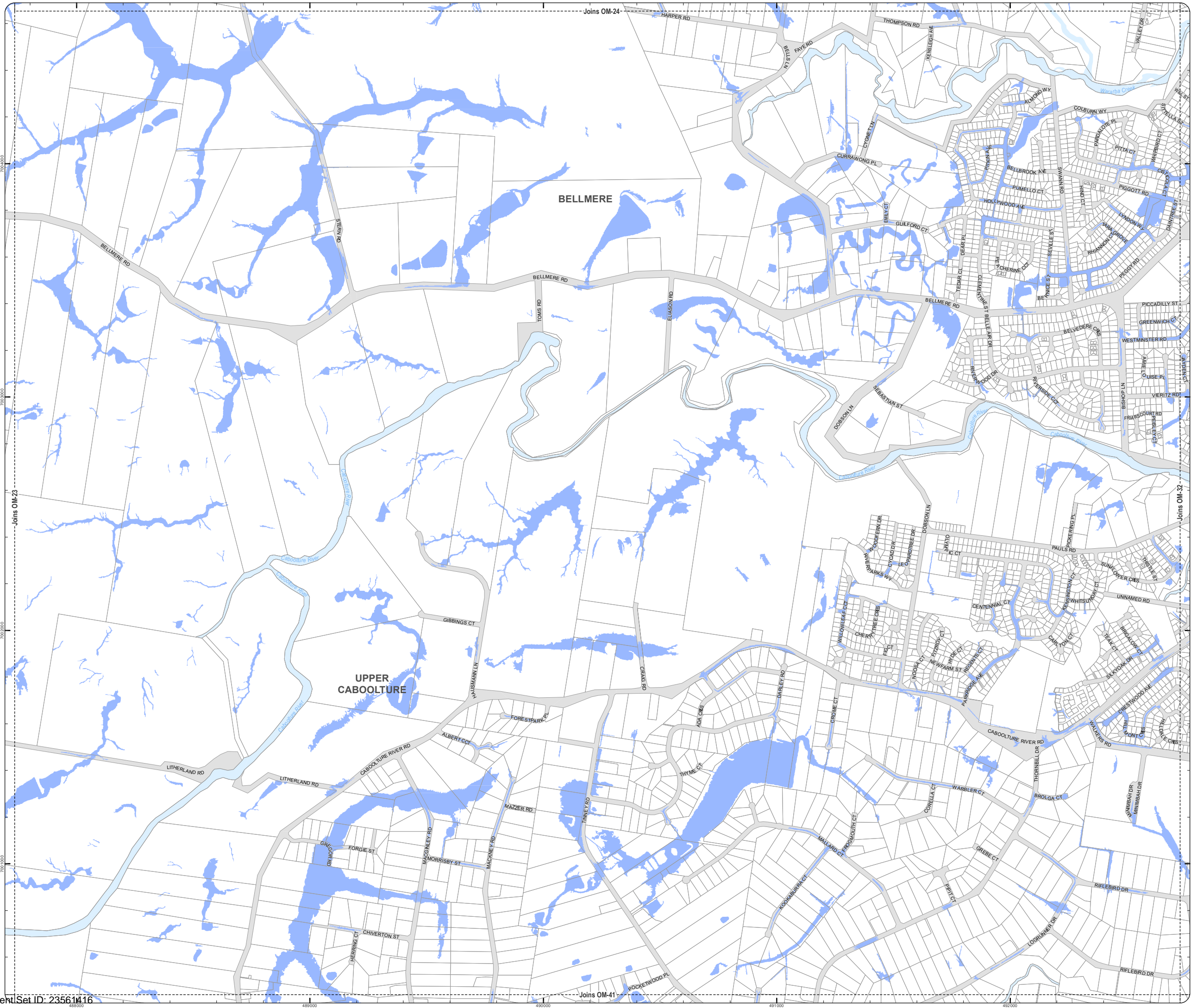
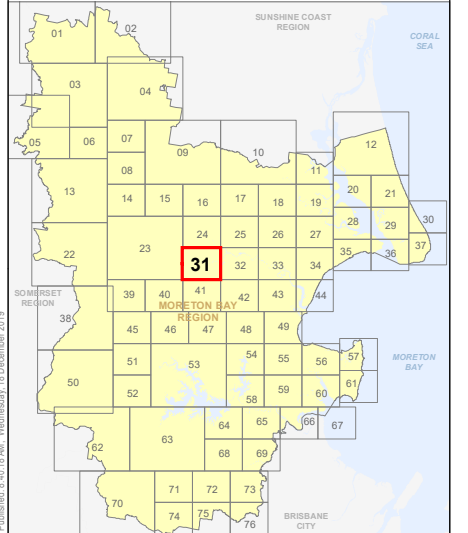
0 200 400 600 Metres

SCALE (A3): 1:15,000




DCDB Version: April 2016  
Projection: Map Grid of Australia, Zone 56  
Horizontal Datum: Geocentric Datum of Australia 1994

**DISCLAIMER:** Some of the information shown in this document has been provided to Council from external third parties. Council makes no representation and gives no warranty about the accuracy, reliability, completeness or suitability for any particular purpose of the information. Persons should not rely on the information shown in this document to make any decision with financial or legal implications and should instead rely on their own enquiries. To the full extent that it is able to do so in law, Council disclaims all liability (including liability in negligence) for all costs, losses and damages (including indirect and consequential costs, losses and damages) caused by or arising from anyone using or relying on the information shown in this document for any purpose whatsoever. © Copyright Moreton Bay Regional Council 2019

DCDB (Version April 2016) is reproduced with the permission of the State of Queensland



**PLANNING SCHEME**  
**OVERLAY MAP - OVERLAND FLOW PATH**

-  Property boundaries
-  North Lakes Locality
-  Priority Development Area
-  Overland flow path

Please read the following notes about this overlay map:

**This overlay map only affects you if an Overland flow path is identified on your property, and you wish to develop.**

Under State Government requirements, planning schemes must identify an area where overland flow controls apply. This overlay map shows the Overland flow path and comprises land subject to overland flow during and immediately after a heavy rainfall event.

This map is based on the latest information available to Council. Note that recent filling and other modifications to the ground surface may not be reflected in the current mapping.

Refer to relevant zone code, local plan code and/or development codes for requirements associated with this overlay map.

For further information regarding this overlay, please refer to: Overland flow path overlay information sheet; and Flood and Coastal Hazard information sheet on Council's website ([www.moretonbay.qld.gov.au/mbrplanningscheme](http://www.moretonbay.qld.gov.au/mbrplanningscheme)) or contact council on 3205 0555.

**Effective 29 January 2020**

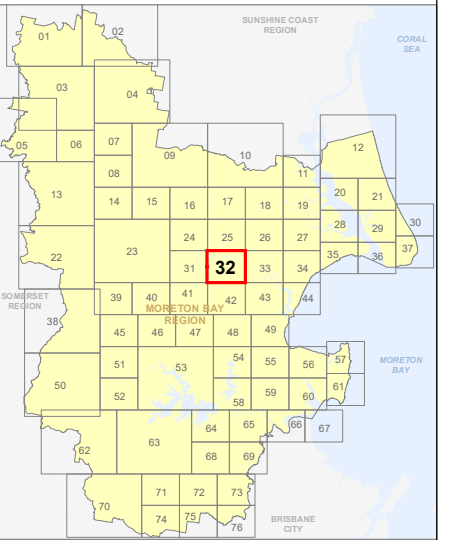


SCALE (A3): 1:15,000

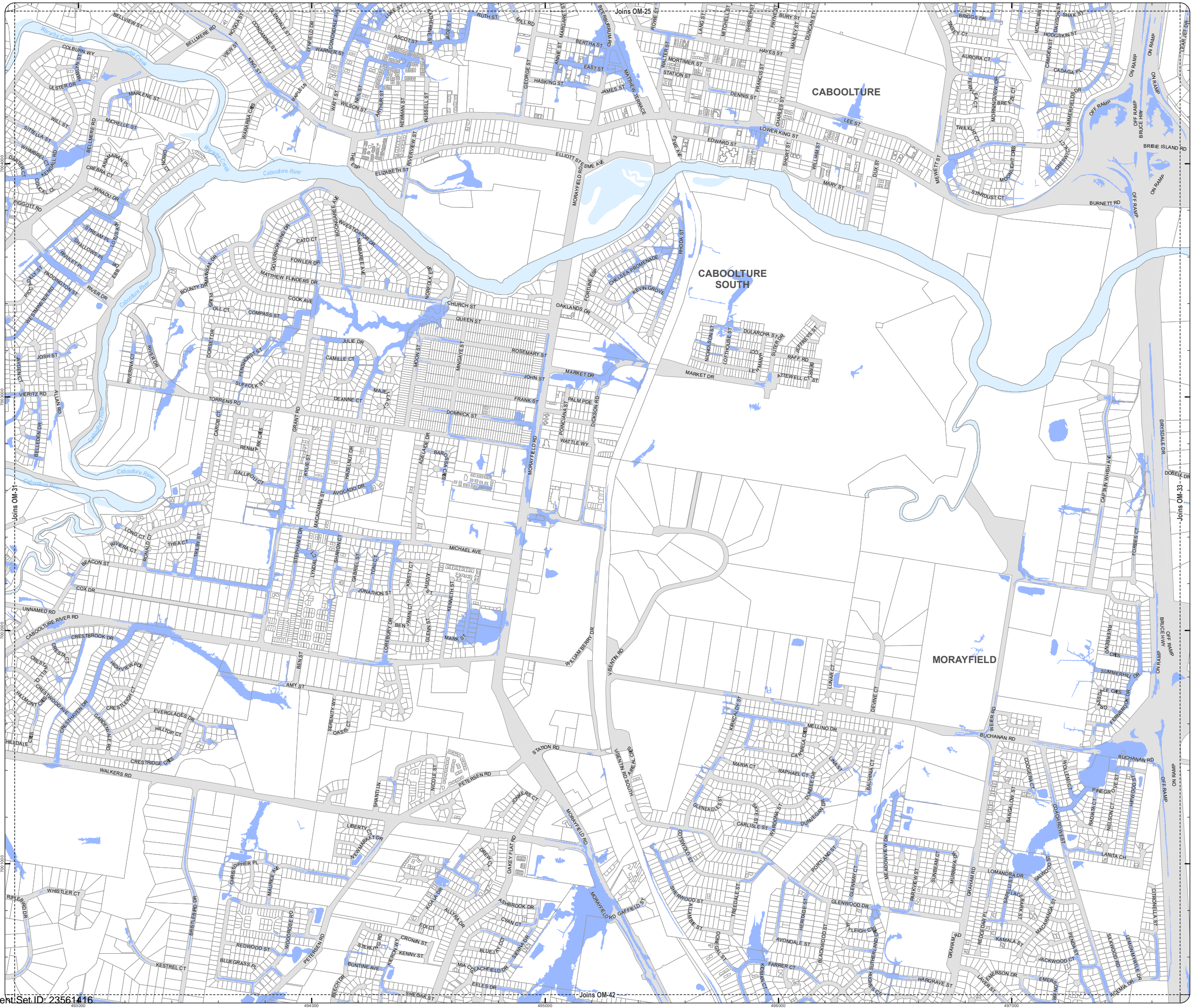
DCDB Version: April 2016  
Projection: Map Grid of Australia, Zone 56  
Horizontal Datum: Geocentric Datum of Australia 1994

**DISCLAIMER:** Some of the information shown in this document has been provided to Council from external third parties. Council makes no representation and gives no warranty about the accuracy, reliability, completeness or suitability for any particular purpose of the information. Persons should not rely on the information shown in this document to make any decisions with financial or legal implications and should instead rely on their own enquiries. To the full extent that it is able to do so in law, Council disclaims all liability (including liability in negligence) for all costs, losses and damages (including indirect and consequential costs, losses and damages) caused by or arising from anyone using or relying on the information shown in this document for any purpose whatsoever. © Copyright Moreton Bay Regional Council 2019

DCDB (Version April 2016) is reproduced with the permission of the State of Queensland



**OM-32 OFF**  
**Overlay Map**





**PLANNING SCHEME**  
**OVERLAY MAP - OVERLAND FLOW PATH**

- Property boundaries
- North Lakes Locality
- Priority Development Area
- Overland flow path

Please read the following notes about this overlay map:

**This overlay map only affects you if an Overland flow path is identified on your property, and you wish to develop.**

Under **State Government** requirements, planning schemes must identify an area where overland flow controls apply. This overlay map shows the **Overland flow path** and comprises land subject to overland flow during and immediately after a heavy rainfall event.

This map is based on the latest information available to Council. Note that recent filling and other modifications to the ground surface may not be reflected in the current mapping.

Refer to relevant zone code, local plan code and/or development codes for requirements associated with this overlay map.

For further information regarding this overlay, please refer to: Overland flow path overlay information sheet; and Flood and Coastal Hazard information sheet on Council's website ([www.moretonbay.qld.gov.au/mbrplanningscheme](http://www.moretonbay.qld.gov.au/mbrplanningscheme)) or contact council on 3205 0555.

**Effective 29 January 2020**

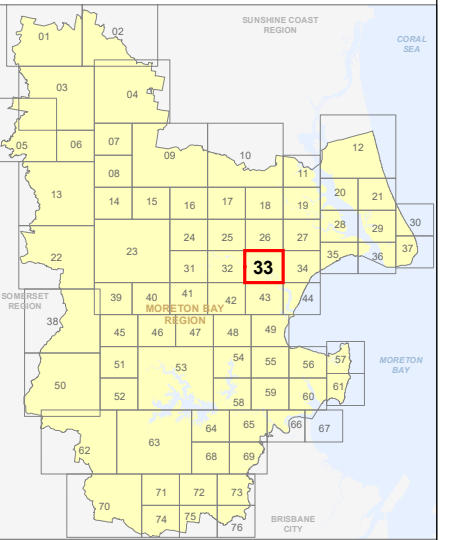


SCALE (A3): 1:15,000

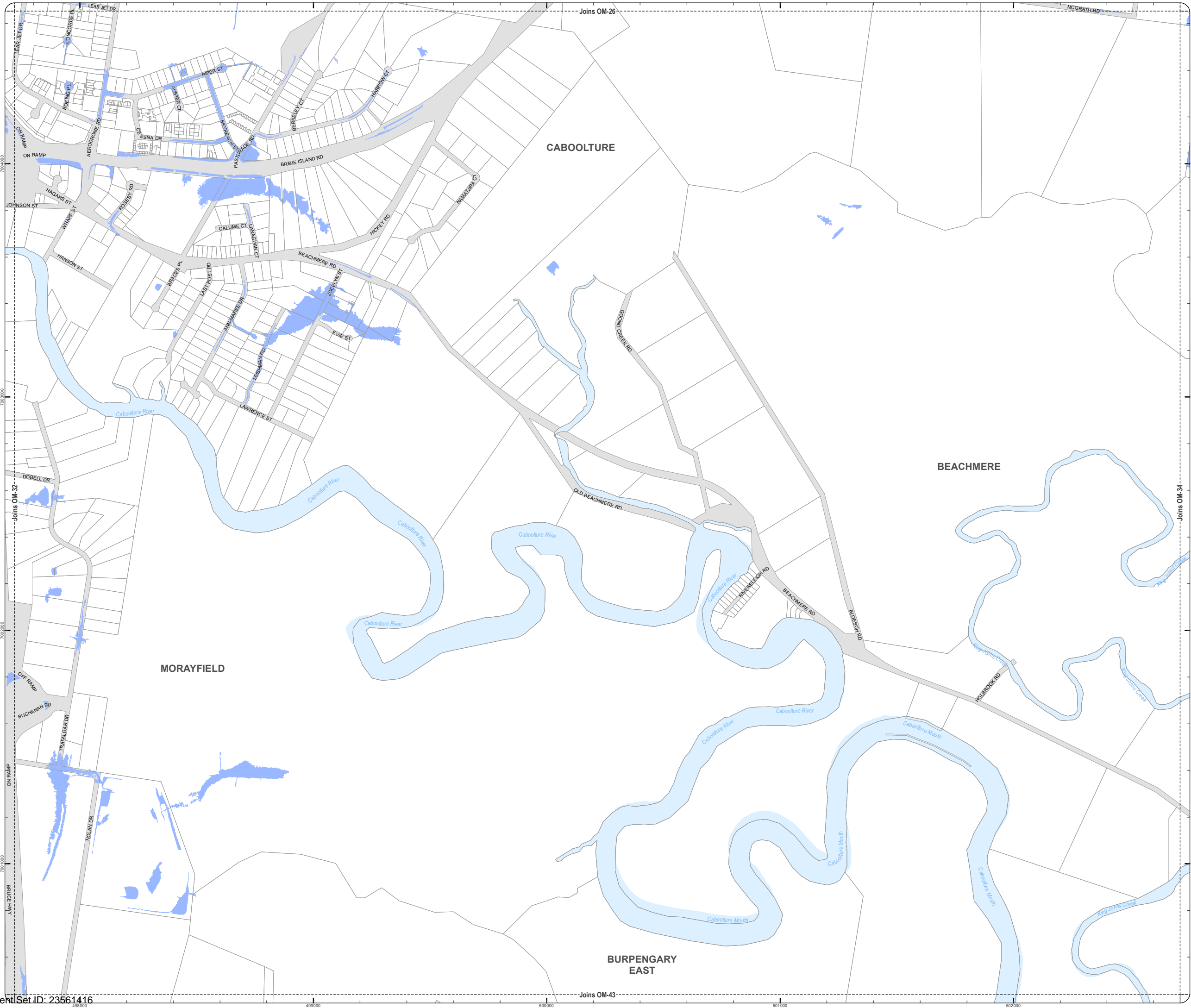
DCDB Version: April 2016  
Projection: Map Grid of Australia, Zone 56  
Horizontal Datum: Geocentric Datum of Australia 1994

**DISCLAIMER:** Some of the information shown in this document has been provided to Council from external third parties. Council makes no representation and gives no warranty about the accuracy, reliability, completeness or suitability for any particular purpose of the information. Persons should not rely on the information shown in this document to make any decision with financial or legal implications and should instead rely on their own enquiries. To the full extent that it is able to do so in law, Council disclaims all liability (including liability in negligence) for all costs, losses and damages (including indirect and consequential costs, losses and damages) caused by or arising from anyone using or relying on the information shown in this document for any purpose whatsoever. © Copyright Moreton Bay Regional Council 2019

DCDB (Version April 2016) is reproduced with the permission of the State of Queensland



**OM-33 OFF**  
**Overlay Map**



**PLANNING SCHEME**  
**OVERLAY MAP - OVERLAND FLOW PATH**

- Property boundaries
- North Lakes Locality
- Priority Development Area
- Overland flow path

Please read the following notes about this overlay map:

**This overlay map only affects you if an Overland flow path is identified on your property, and you wish to develop.**

Under State Government requirements, planning schemes must identify an area where overland flow controls apply. This overlay map shows the **Overland flow path** and comprises land subject to overland flow during and immediately after a heavy rainfall event.

This map is based on the latest information available to Council. Note that recent filling and other modifications to the ground surface may not be reflected in the current mapping.

Refer to relevant zone code, local plan code and/or development codes for requirements associated with this overlay map.

For further information regarding this overlay, please refer to: Overland flow path overlay information sheet; and Flood and Coastal Hazard information sheet on Council's website ([www.moretonbay.qld.gov.au/mbrplanningscheme](http://www.moretonbay.qld.gov.au/mbrplanningscheme)) or contact council on 3205 0555.

**Effective 29 January 2020**

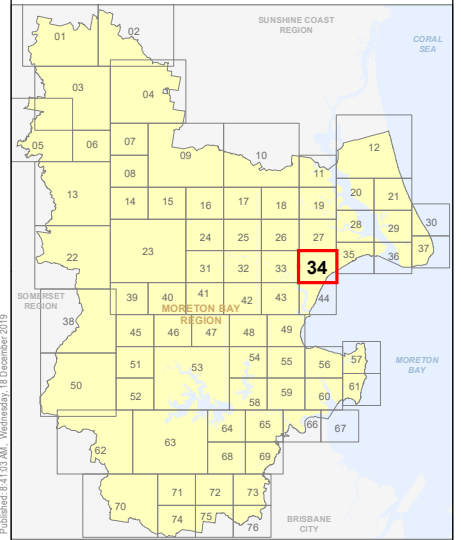


SCALE (A3): 1:15,000

DCDB Version: April 2016  
Projection: Map Grid of Australia, Zone 56  
Horizontal Datum: Geocentric Datum of Australia 1994

**DISCLAIMER:** Some of the information shown in this document has been provided to Council from external third parties. Council makes no representation and gives no warranty about the accuracy, reliability, completeness or suitability for any particular purpose of the information. Persons should not rely on the information shown in this document to make any decision with financial or legal implications and should instead rely on their own enquiries. To the full extent that it is able to do so in law, Council disclaims all liability (including liability in negligence) for all costs, losses and damages (including indirect and consequential costs, losses and damages) caused by or arising from anyone using or relying on the information shown in this document for any purpose whatsoever.  
© Copyright Moreton Bay Regional Council 2019



DCDB (Version April 2016) is reproduced with the permission of the State of Queensland



**OM-34 OFF**  
**Overlay Map**



**PLANNING SCHEME**  
**OVERLAY MAP - OVERLAND FLOW PATH**

-  Property boundaries
-  North Lakes Locality
-  Priority Development Area
-  Overland flow path

Please read the following notes about this overlay map:

**This overlay map only affects you if an Overland flow path is identified on your property, and you wish to develop.**

Under **State Government** requirements, planning schemes must identify an area where overland flow controls apply. This overlay map shows the **Overland flow path** and comprises land subject to overland flow during and immediately after a heavy rainfall event.

This map is based on the latest information available to Council. Note that recent filling and other modifications to the ground surface may not be reflected in the current mapping.

Refer to relevant zone code, local plan code and/or development codes for requirements associated with this overlay map.

For further information regarding this overlay, please refer to: Overland flow path overlay information sheet; and Flood and Coastal Hazard information sheet on Council's website ([www.moretonbay.qld.gov.au/mbrplanningscheme](http://www.moretonbay.qld.gov.au/mbrplanningscheme)) or contact council on 3205 0555.

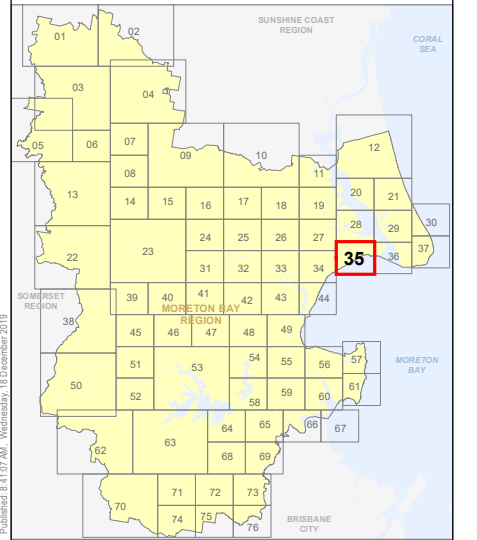
**Effective 29 January 2020**



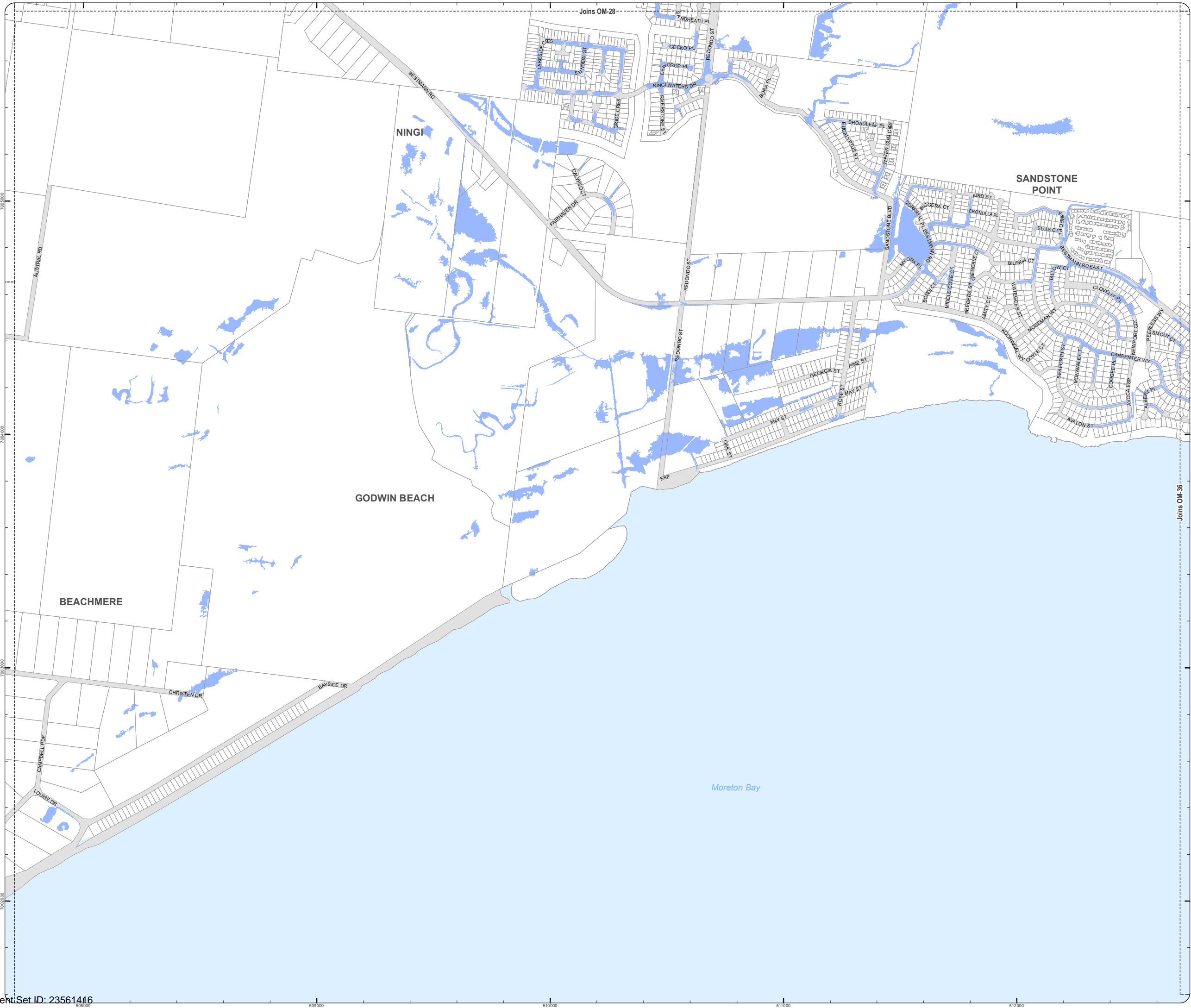
SCALE (A3): 1:15,000  
DCDB Version: April 2016  
Projection: Map Grid of Australia, Zone 56  
Horizontal Datum: Geocentric Datum of Australia 1994

**DISCLAIMER:** Some of the information shown in this document has been provided to Council from external third parties. Council makes no representation and gives no warranty about the accuracy, reliability, completeness or suitability for any particular purpose of the information. Persons should not rely on the information shown in this document to make any decision with financial or legal implications and should instead rely on their own enquiries. To the full extent that it is able to do so in law, Council disclaims all liability (including liability in negligence) for all costs, losses and damages (including indirect and consequential costs, losses and damages) caused by or arising from anyone using or relying on the information shown in this document for any purpose whatsoever. © Copyright Moreton Bay Regional Council 2019

DCDB (Version April 2016) is reproduced with the permission of the State of Queensland



**OM-35 OFF**  
**Overlay Map**



**PLANNING SCHEME**  
**OVERLAY MAP - OVERLAND FLOW PATH**

- Property boundaries
- North Lakes Locality
- Priority Development Area
- Overland flow path

Please read the following notes about this overlay map:

**This overlay map only affects you if an Overland flow path is identified on your property, and you wish to develop.**

Under **State Government** requirements, planning schemes must identify an area where overland flow controls apply. This overlay map shows the **Overland flow path** and comprises land subject to overland flow during and immediately after a heavy rainfall event.

This map is based on the latest information available to Council. Note that recent filling and other modifications to the ground surface may not be reflected in the current mapping.

Refer to relevant zone code, local plan code and/or development codes for requirements associated with this overlay map.

For further information regarding this overlay, please refer to: Overland flow path overlay information sheet; and Flood and Coastal Hazard information sheet on Council's website ([www.moretonbay.qld.gov.au/mbrplanningscheme](http://www.moretonbay.qld.gov.au/mbrplanningscheme)) or contact council on 3205 0555.

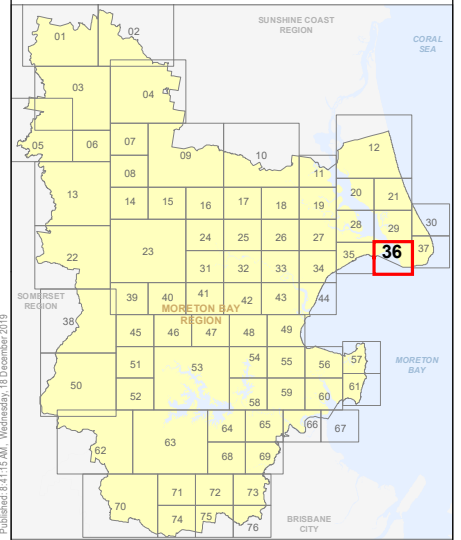
**Effective 29 January 2020**



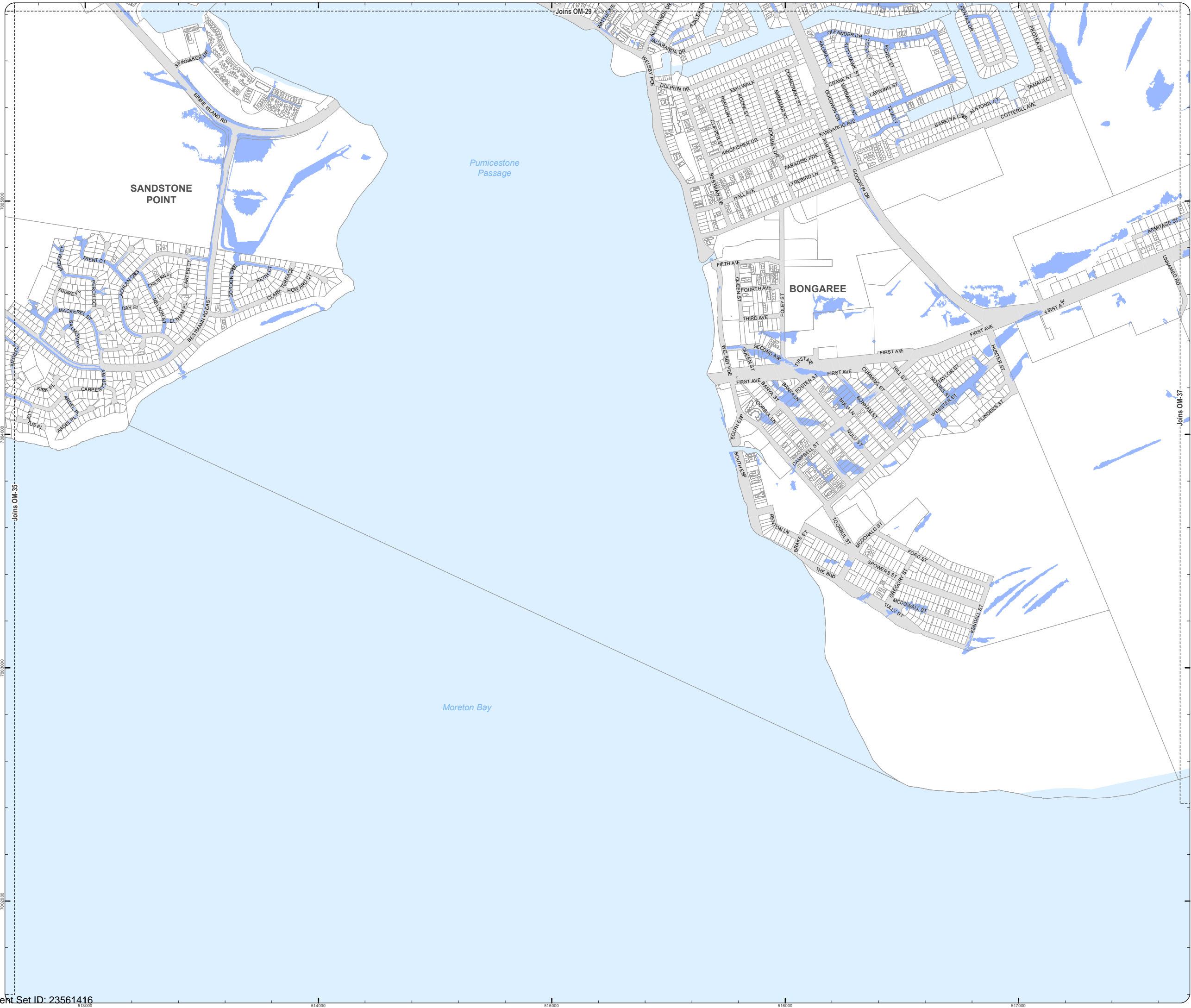
SCALE (A3): 1:15,000  
DCDB Version: April 2016  
Projection: Map Grid of Australia, Zone 56  
Horizontal Datum: Geocentric Datum of Australia 1994

**DISCLAIMER:** Some of the information shown in this document has been provided to Council from external third parties. Council makes no representation and gives no warranty about the accuracy, reliability, completeness or suitability for any particular purpose of the information. Persons should not rely on the information shown in this document to make any decision with financial or legal implications and should instead rely on their own enquiries. To the full extent that it is able to do so in law, Council disclaims all liability (including liability in negligence) for all costs, losses and damages (including indirect and consequential costs, losses and damages) caused by or arising from anyone using or relying on the information shown in this document for any purpose whatsoever. © Copyright Moreton Bay Regional Council 2019

DCDB (Version April 2016) is reproduced with the permission of the State of Queensland



**OM-36 OFF**  
**Overlay Map**



**PLANNING SCHEME**  
**OVERLAY MAP - OVERLAND FLOW PATH**

- Property boundaries
- North Lakes Locality
- Priority Development Area
- Overland flow path

Please read the following notes about this overlay map:

**This overlay map only affects you if an Overland flow path is identified on your property, and you wish to develop.**

Under **State Government** requirements, planning schemes must identify an area where overland flow controls apply. This overlay map shows the **Overland flow path** and comprises land subject to overland flow during and immediately after a heavy rainfall event.

This map is based on the latest information available to Council. Note that recent filling and other modifications to the ground surface may not be reflected in the current mapping.

Refer to relevant zone code, local plan code and/or development codes for requirements associated with this overlay map.

For further information regarding this overlay, please refer to: Overland flow path overlay information sheet; and Flood and Coastal Hazard information sheet on Council's website ([www.moretonbay.qld.gov.au/mbrplanningscheme](http://www.moretonbay.qld.gov.au/mbrplanningscheme)) or contact council on 3205 0555.

**Effective 29 January 2020**

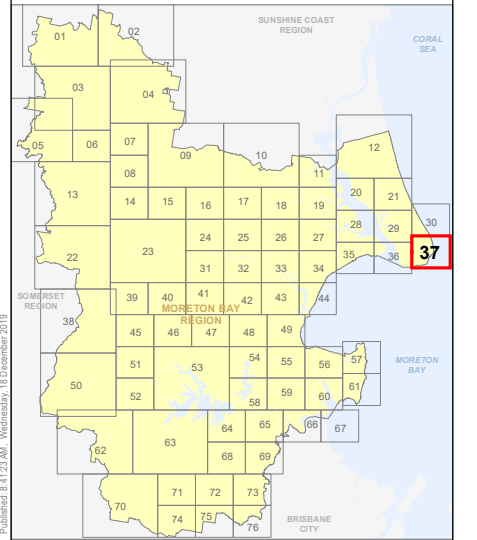
0 200 400 600 Metres

SCALE (A3): 1:15,000

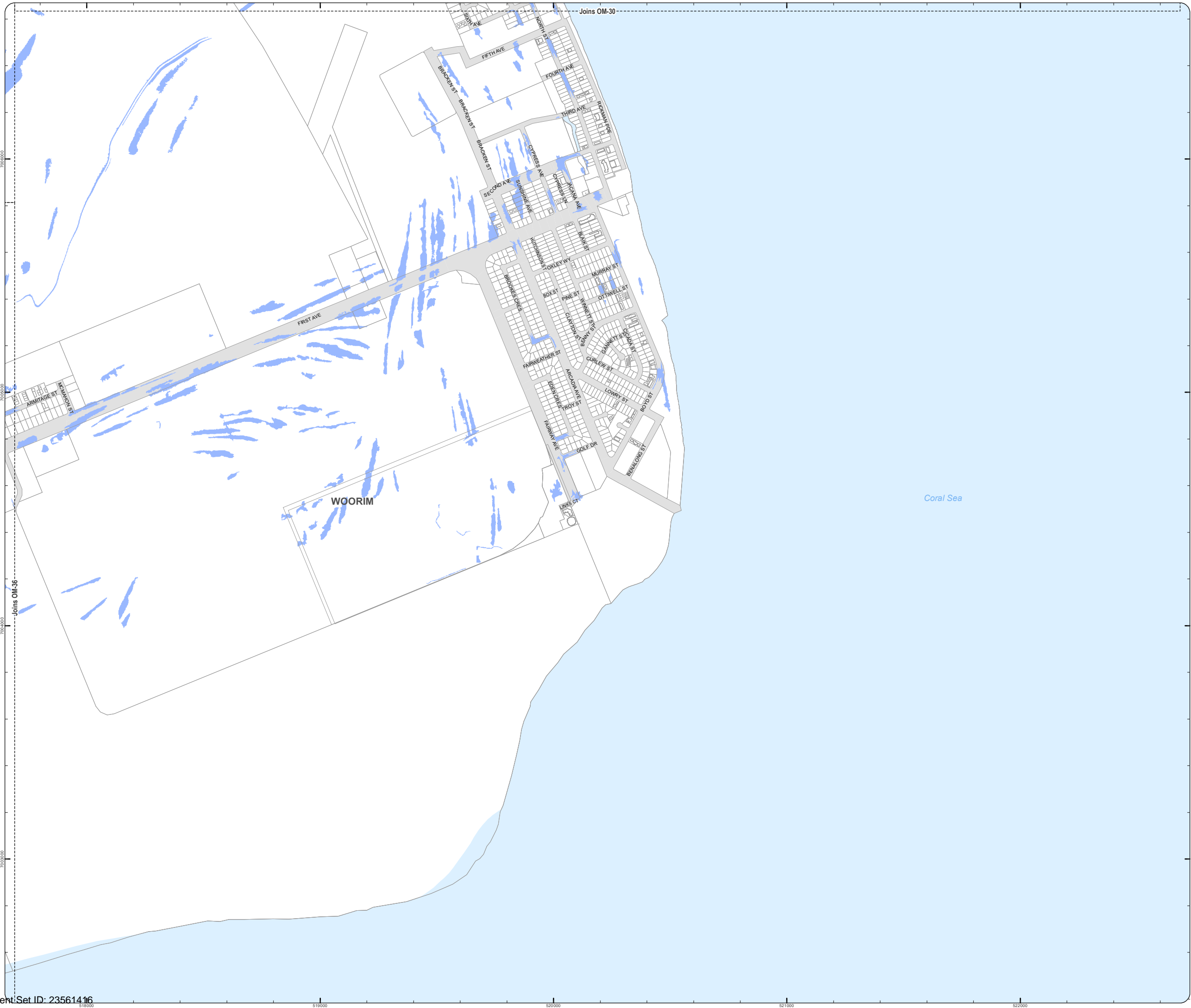
DCDB Version: April 2016  
Projection: Map Grid of Australia, Zone 56  
Horizontal Datum: Geocentric Datum of Australia 1994

**DISCLAIMER:** Some of the information shown in this document has been provided to Council from external third parties. Council makes no representation and gives no warranty about the accuracy, reliability, completeness or suitability for any particular purpose of the information. Persons should not rely on the information shown in this document to make any decision with financial or legal implications and should instead rely on their own enquiries. To the full extent that it is able to do so in law, Council disclaims all liability (including liability in negligence) for all costs, losses and damages (including indirect and consequential costs, losses and damages) caused by or arising from anyone using or relying on the information shown in this document for any purpose whatsoever.  
© Copyright Moreton Bay Regional Council 2019

DCDB (Version April 2016) is reproduced with the permission of the State of Queensland



**OM-37 OFF**  
**Overlay Map**



**PLANNING SCHEME**  
**OVERLAY MAP - OVERLAND FLOW PATH**

- Property boundaries
- North Lakes Locality
- Priority Development Area
- Overland flow path

Please read the following notes about this overlay map:

**This overlay map only affects you if an Overland flow path is identified on your property, and you wish to develop.**

Under State Government requirements, planning schemes must identify an area where overland flow controls apply. This overlay map shows the Overland flow path and comprises land subject to overland flow during and immediately after a heavy rainfall event.

This map is based on the latest information available to Council. Note that recent filling and other modifications to the ground surface may not be reflected in the current mapping.

Refer to relevant zone code, local plan code and/or development codes for requirements associated with this overlay map.

For further information regarding this overlay, please refer to: Overland flow path overlay information sheet; and Flood and Coastal Hazard information sheet on Council's website ([www.moretonbay.qld.gov.au/mbrplanningscheme](http://www.moretonbay.qld.gov.au/mbrplanningscheme)) or contact council on 3205 0555.

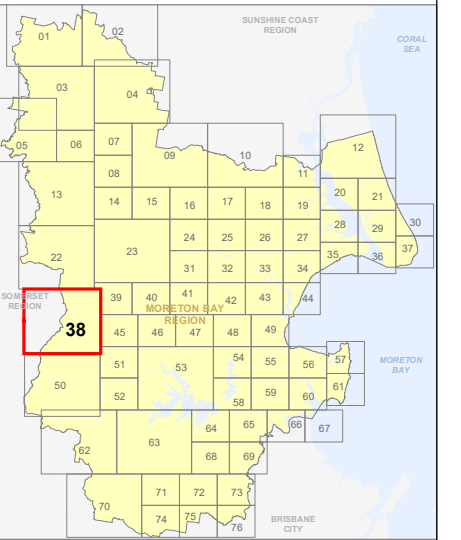
**Effective 29 January 2020**



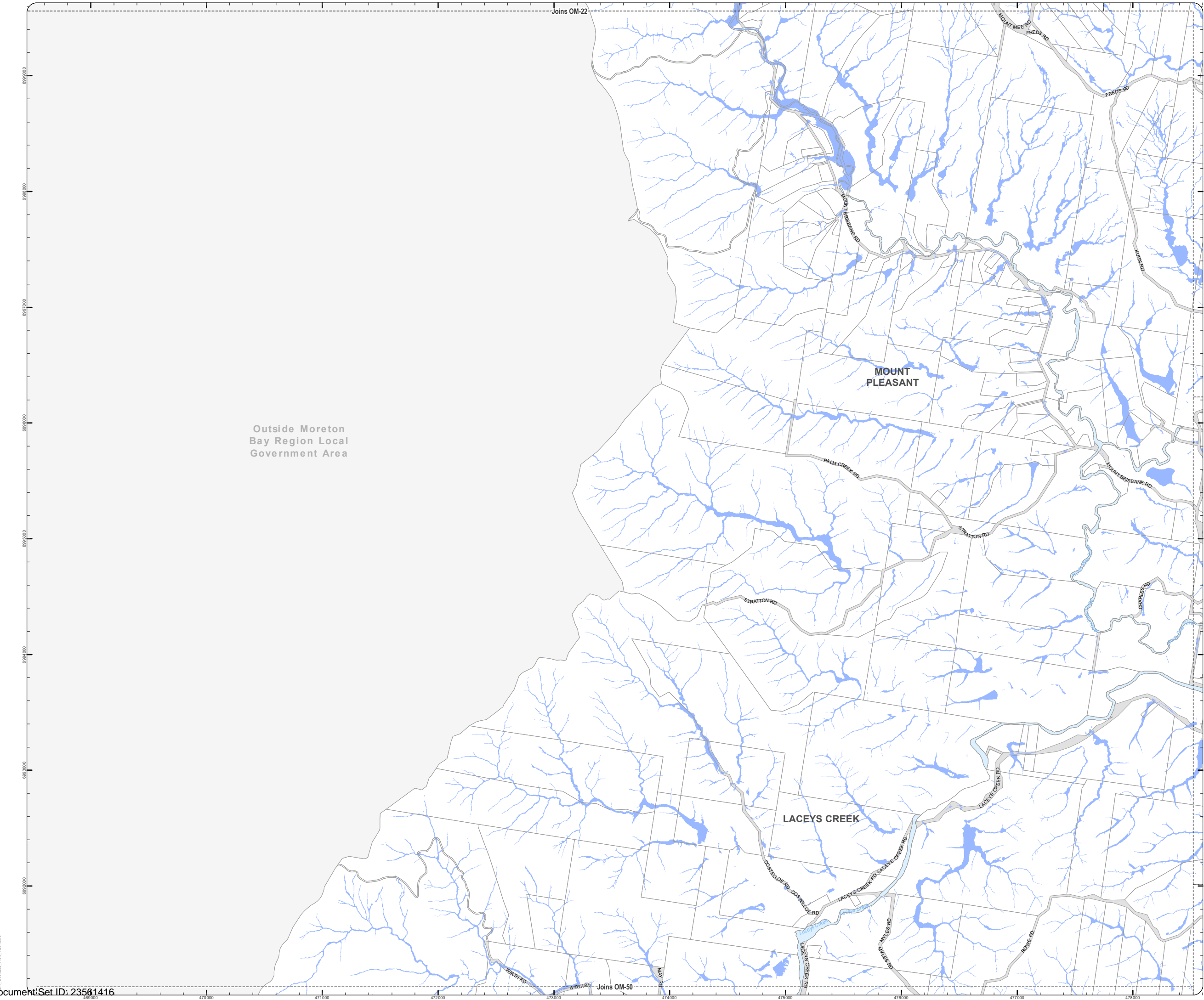
DCDB Version: April 2016  
Projection: Map Grid of Australia, Zone 56  
Horizontal Datum: Geocentric Datum of Australia 1994

**DISCLAIMER:** Some of the information shown in this document has been provided to Council from external third parties. Council makes no representation and gives no warranty about the accuracy, reliability, completeness or suitability for any particular purpose of the information. Persons should not rely on the information shown in this document to make any decision with financial or legal implications and should instead rely on their own enquiries. To the full extent that it is able to do so in law, Council disclaims all liability (including liability in negligence) for all costs, losses and damages (including indirect and consequential costs, losses and damages) caused by or arising from anyone using or relying on the information shown in this document for any purpose whatsoever.  
© Copyright Moreton Bay Regional Council 2019


DCDB (Version April 2016) is reproduced with the permission of the State of Queensland



**OM-38 OFF**  
**Overlay Map**



**PLANNING SCHEME**  
**OVERLAY MAP - OVERLAND FLOW PATH**

-  Property boundaries
-  North Lakes Locality
-  Priority Development Area
-  Overland flow path

Please read the following notes about this overlay map:

**This overlay map only affects you if an Overland flow path is identified on your property, and you wish to develop.**

Under **State Government** requirements, planning schemes must identify an area where overland flow controls apply. This overlay map shows the **Overland flow path** and comprises land subject to overland flow during and immediately after a heavy rainfall event.

This map is based on the latest information available to Council. Note that recent filling and other modifications to the ground surface may not be reflected in the current mapping.

Refer to relevant zone code, local plan code and/or development codes for requirements associated with this overlay map.

For further information regarding this overlay, please refer to: Overland flow path overlay information sheet; and Flood and Coastal Hazard information sheet on Council's website ([www.moretonbay.qld.gov.au/mbrplanningscheme](http://www.moretonbay.qld.gov.au/mbrplanningscheme)) or contact council on 3205 0555.

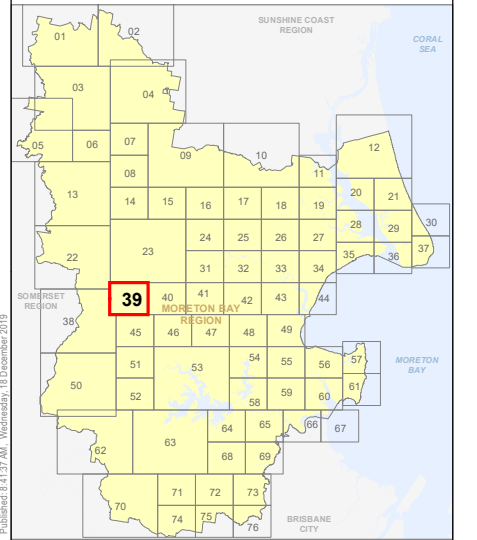
**Effective 29 January 2020**



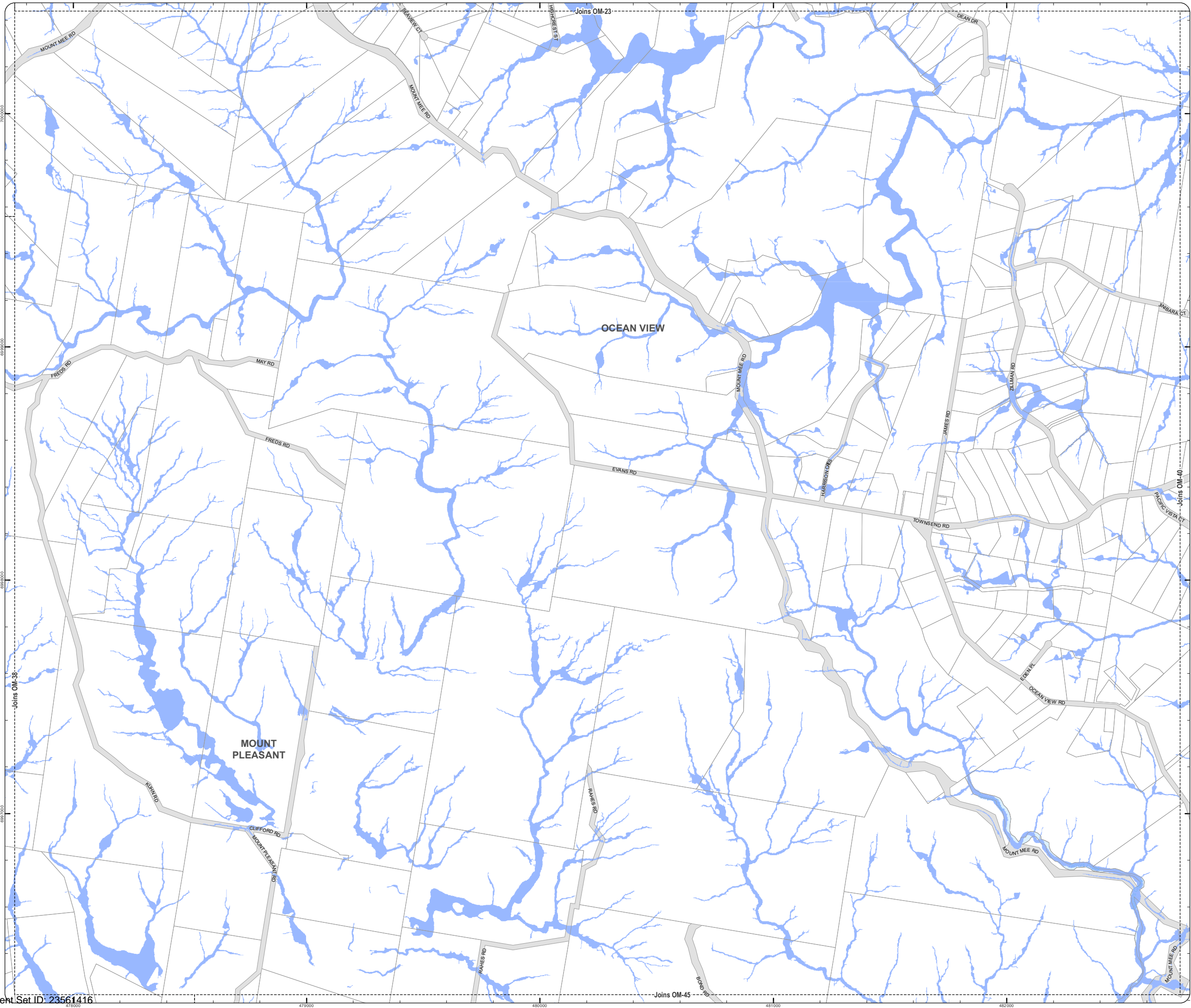
SCALE (A3): 1:15,000  
 DCDB Version: April 2016  
 Projection: Map Grid of Australia, Zone 56  
 Horizontal Datum: Geocentric Datum of Australia 1994

**DISCLAIMER:** Some of the information shown in this document has been provided to Council from external third parties. Council makes no representation and gives no warranty about the accuracy, reliability, completeness or suitability for any particular purpose of the information. Persons should not rely on the information shown in this document to make any decision with financial or legal implications and should instead rely on their own enquiries. To the full extent that it is able to do so in law, Council disclaims all liability (including liability in negligence) for all costs, losses and damages (including indirect and consequential costs, losses and damages) caused by or arising from anyone using or relying on the information shown in this document for any purpose whatsoever. © Copyright Moreton Bay Regional Council 2019

DCDB (Version April 2016) is reproduced with the permission of the State of Queensland



**OM-39 OFF**  
**Overlay Map**



**PLANNING SCHEME**  
**OVERLAY MAP - OVERLAND FLOW PATH**

- Property boundaries
- North Lakes Locality
- Priority Development Area
- Overland flow path

Please read the following notes about this overlay map:

**This overlay map only affects you if an Overland flow path is identified on your property, and you wish to develop.**

Under State Government requirements, planning schemes must identify an area where overland flow controls apply. This overlay map shows the Overland flow path and comprises land subject to overland flow during and immediately after a heavy rainfall event.

This map is based on the latest information available to Council. Note that recent filling and other modifications to the ground surface may not be reflected in the current mapping.

Refer to relevant zone code, local plan code and/or development codes for requirements associated with this overlay map.

For further information regarding this overlay, please refer to: Overland flow path overlay information sheet; and Flood and Coastal Hazard information sheet on Council's website ([www.moretonbay.qld.gov.au/mbrplanningscheme](http://www.moretonbay.qld.gov.au/mbrplanningscheme)) or contact council on 3205 0555.

**Effective 29 January 2020**

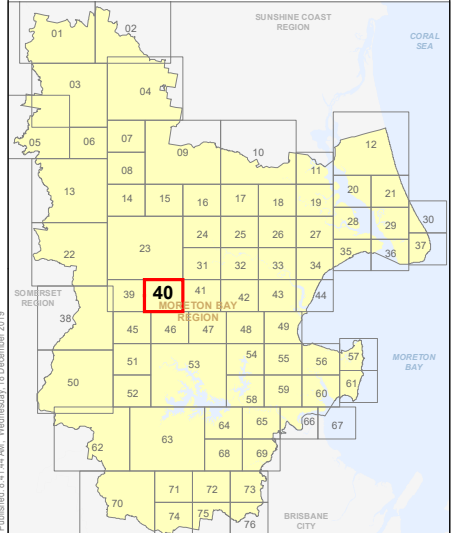
0 200 400 600 Metres

SCALE (A3): 1:15,000

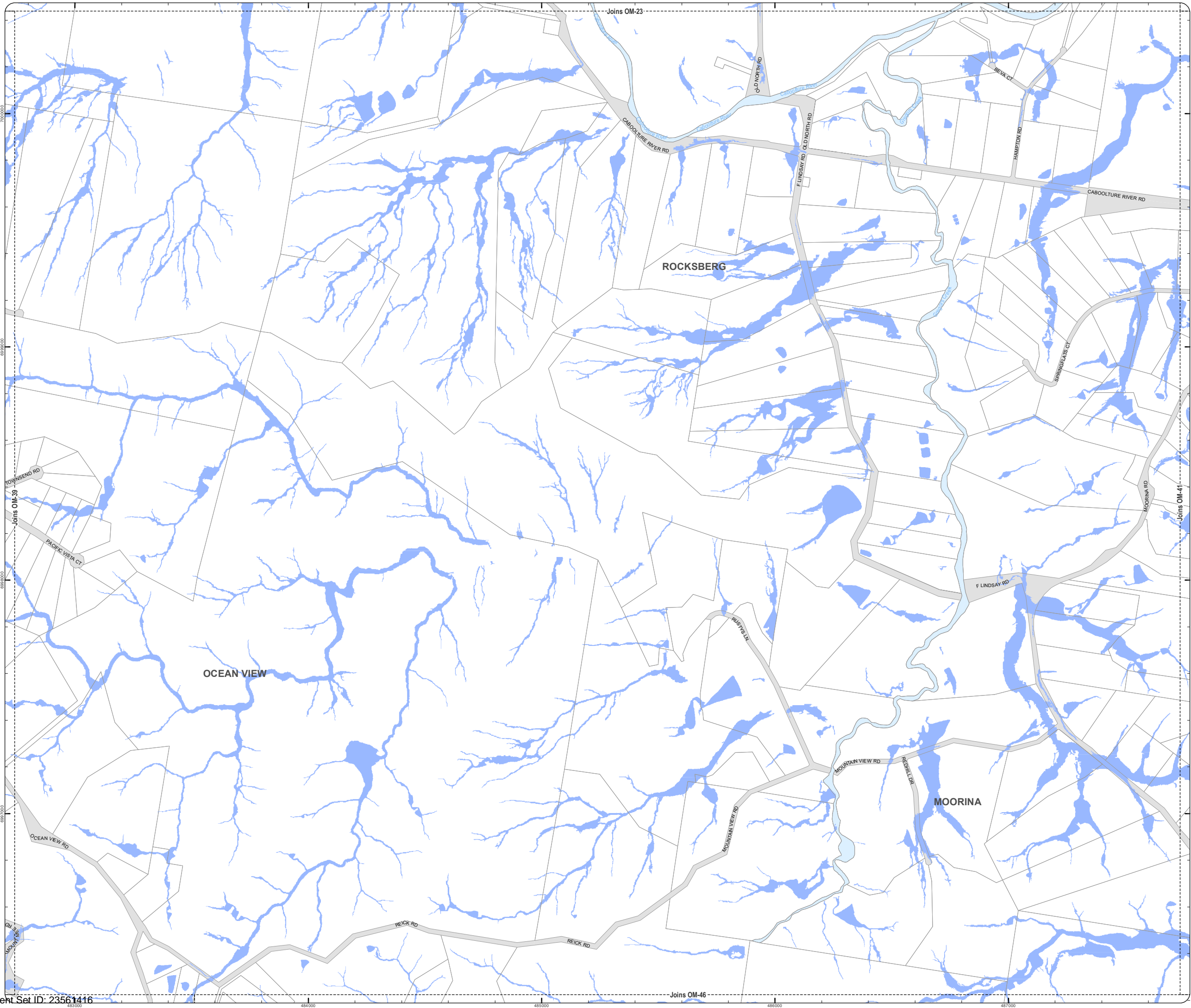
DCDB Version: April 2016  
Projection: Map Grid of Australia, Zone 56  
Horizontal Datum: Geocentric Datum of Australia 1994

**DISCLAIMER:** Some of the information shown in this document has been provided to Council from external third parties. Council makes no representation and gives no warranty about the accuracy, reliability, completeness or suitability for any particular purpose of the information. Persons should not rely on the information shown in this document to make any decision with financial or legal implications and should instead rely on their own enquiries. To the full extent that it is able to do so in law, Council disclaims all liability (including liability in negligence) for all costs, losses and damages (including indirect and consequential costs, losses and damages) caused by or arising from anyone using or relying on the information shown in this document for any purpose whatsoever. © Copyright Moreton Bay Regional Council 2019

DCDB (Version April 2016) is reproduced with the permission of the State of Queensland



**OM-40 OFF**  
**Overlay Map**





**PLANNING SCHEME  
OVERLAY MAP - OVERLAND FLOW PATH**

-  Property boundaries
-  North Lakes Locality
-  Priority Development Area
-  Overland flow path

Please read the following notes about this overlay map:

**This overlay map only affects you if an Overland flow path is identified on your property, and you wish to develop.**

Under **State Government** requirements, planning schemes must identify an area where overland flow controls apply. This overlay map shows the **Overland flow path** and comprises land subject to overland flow during and immediately after a heavy rainfall event.

This map is based on the latest information available to Council. Note that recent filling and other modifications to the ground surface may not be reflected in the current mapping.

Refer to relevant zone code, local plan code and/or development codes for requirements associated with this overlay map.

For further information regarding this overlay, please refer to: Overland flow path overlay information sheet; and Flood and Coastal Hazard information sheet on Council's website ([www.moretonbay.qld.gov.au/mbrplanningscheme](http://www.moretonbay.qld.gov.au/mbrplanningscheme)) or contact council on 3205 0555.

**Effective 29 January 2020**

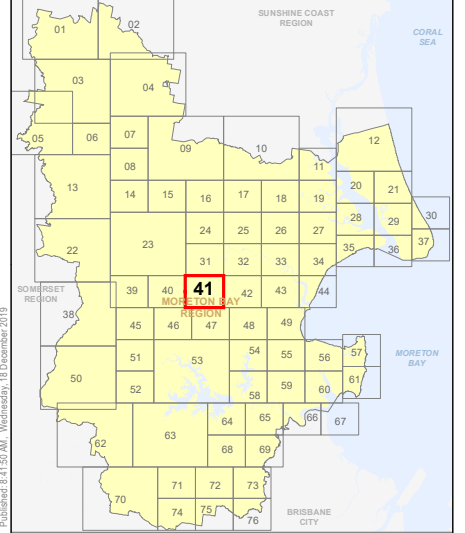
0 200 400 600 Metres

SCALE (A3): 1:15,000

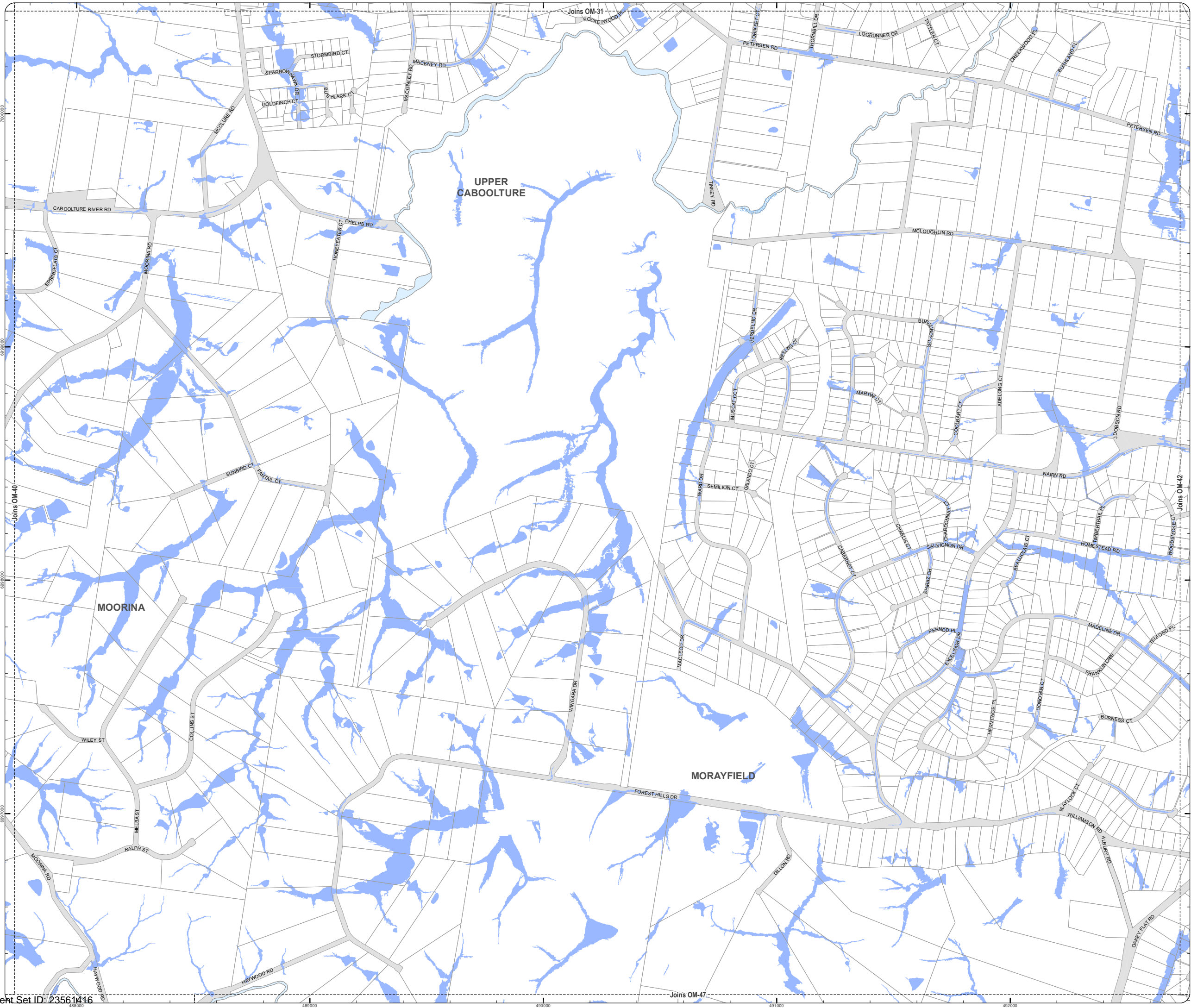
DCDB Version: April 2016  
Projection: Map Grid of Australia, Zone 56  
Horizontal Datum: Geocentric Datum of Australia 1994

**DISCLAIMER:** Some of the information shown in this document has been provided to Council from external third parties. Council makes no representation and gives no warranty about the accuracy, reliability, completeness or suitability for any particular purpose of the information. Persons should not rely on the information shown in this document to make any decisions with financial or legal implications and should instead rely on their own enquiries. To the full extent that it is able to do so in law, Council disclaims all liability (including liability in negligence) for all costs, losses and damages (including indirect and consequential costs, losses and damages) caused by or arising from anyone using or relying on the information shown in this document for any purpose whatsoever. © Copyright Moreton Bay Regional Council 2019


DCDB (Version April 2016) is reproduced with the permission of the State of Queensland



**OM-41 OFF  
Overlay Map**



**PLANNING SCHEME**  
**OVERLAY MAP - OVERLAND FLOW PATH**

-  Property boundaries
-  North Lakes Locality
-  Priority Development Area
-  Overland flow path

Please read the following notes about this overlay map:

**This overlay map only affects you if an Overland flow path is identified on your property, and you wish to develop.**

Under **State Government** requirements, planning schemes must identify an area where overland flow controls apply. This overlay map shows the **Overland flow path** and comprises land subject to overland flow during and immediately after a heavy rainfall event.

This map is based on the latest information available to Council. Note that recent filling and other modifications to the ground surface may not be reflected in the current mapping.

Refer to relevant zone code, local plan code and/or development codes for requirements associated with this overlay map.

For further information regarding this overlay, please refer to: Overland flow path overlay information sheet; and Flood and Coastal Hazard information sheet on Council's website ([www.moretonbay.qld.gov.au/mbrplanningscheme](http://www.moretonbay.qld.gov.au/mbrplanningscheme)) or contact council on 3205 0555.

**Effective 29 January 2020**

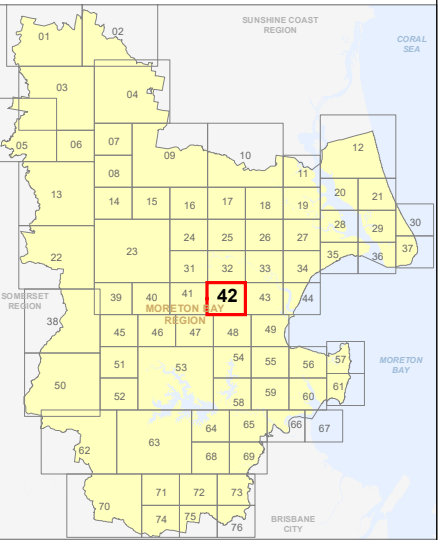


SCALE (A3): 1:15,000

DCDB Version: April 2016  
Projection: Map Grid of Australia, Zone 56  
Horizontal Datum: Geocentric Datum of Australia 1994

**DISCLAIMER:** Some of the information shown in this document has been provided to Council from external third parties. Council makes no representation and gives no warranty about the accuracy, reliability, completeness or suitability for any particular purpose of the information. Persons should not rely on the information shown in this document to make any decision with financial or legal implications and should instead rely on their own enquiries. To the full extent that it is able to do so in law, Council disclaims all liability (including liability in negligence) for all costs, losses and damages (including indirect and consequential costs, losses and damages) caused by or arising from anyone using or relying on the information shown in this document for any purpose whatsoever. © Copyright Moreton Bay Regional Council 2019

DCDB (Version April 2016) is reproduced with the permission of the State of Queensland



**OM-42 OFF**  
**Overlay Map**



**PLANNING SCHEME**  
**OVERLAY MAP - OVERLAND FLOW PATH**

- Property boundaries
- North Lakes Locality
- Priority Development Area
- Overland flow path

Please read the following notes about this overlay map:

**This overlay map only affects you if an Overland flow path is identified on your property, and you wish to develop.**

Under State Government requirements, planning schemes must identify an area where overland flow controls apply. This overlay map shows the Overland flow path and comprises land subject to overland flow during and immediately after a heavy rainfall event.

This map is based on the latest information available to Council. Note that recent filling and other modifications to the ground surface may not be reflected in the current mapping.

Refer to relevant zone code, local plan code and/or development codes for requirements associated with this overlay map.

For further information regarding this overlay, please refer to: Overland flow path overlay information sheet; and Flood and Coastal Hazard information sheet on Council's website ([www.moretonbay.qld.gov.au/mbrplanningscheme](http://www.moretonbay.qld.gov.au/mbrplanningscheme)) or contact council on 3205 0555.

**Effective 29 January 2020**

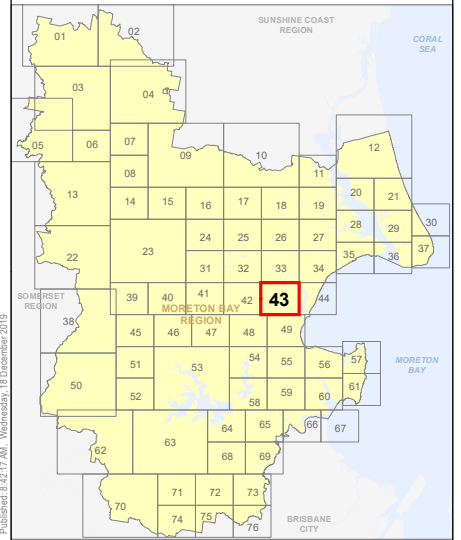


SCALE (A3): 1:15,000

DCDB Version: April 2016  
Projection: Map Grid of Australia, Zone 56  
Horizontal Datum: Geocentric Datum of Australia 1994

**DISCLAIMER:** Some of the information shown in this document has been provided to Council from external third parties. Council makes no representation and gives no warranty about the accuracy, reliability, completeness or suitability for any particular purpose of the information. Persons should not rely on the information shown in this document to make any decision with financial or legal implications and should instead rely on their own enquiries. To the full extent that it is able to do so in law, Council disclaims all liability (including liability in negligence) for all costs, losses and damages (including indirect and consequential costs, losses and damages) caused by or arising from anyone using or relying on the information shown in this document for any purpose whatsoever. © Copyright Moreton Bay Regional Council 2019

DCDB (Version April 2016) is reproduced with the permission of the State of Queensland



**OM-43 OFF**  
**Overlay Map**



**PLANNING SCHEME**  
**OVERLAY MAP - OVERLAND FLOW PATH**

- Property boundaries
- North Lakes Locality
- Priority Development Area
- Overland flow path

Please read the following notes about this overlay map:

**This overlay map only affects you if an Overland flow path is identified on your property, and you wish to develop.**

Under **State Government** requirements, planning schemes must identify an area where overland flow controls apply. This overlay map shows the **Overland flow path** and comprises land subject to overland flow during and immediately after a heavy rainfall event.

This map is based on the latest information available to Council. Note that recent filling and other modifications to the ground surface may not be reflected in the current mapping.

Refer to relevant zone code, local plan code and/or development codes for requirements associated with this overlay map.

For further information regarding this overlay, please refer to: Overland flow path overlay information sheet; and Flood and Coastal Hazard information sheet on Council's website ([www.moretonbay.qld.gov.au/mbrplanningscheme](http://www.moretonbay.qld.gov.au/mbrplanningscheme)) or contact council on 3205 0555.

**Effective 29 January 2020**

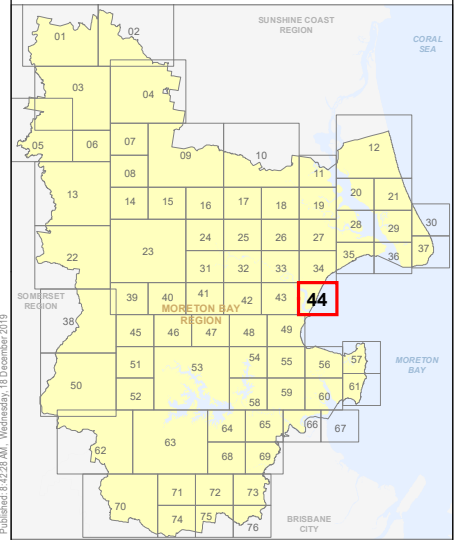
0 200 400 600 Metres

SCALE (A3): 1:15,000

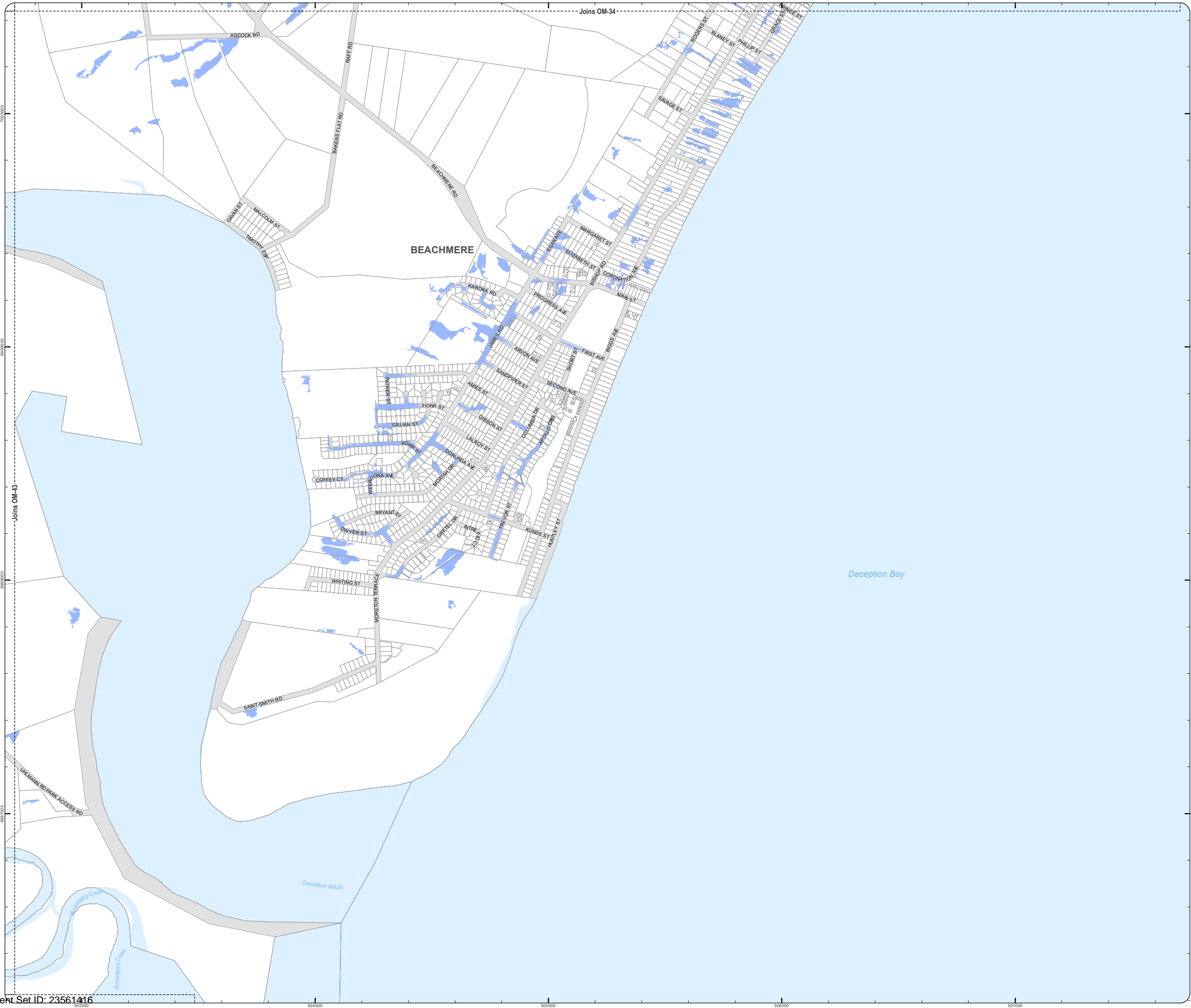
DCDB Version: April 2016  
Projection: Map Grid of Australia, Zone 56  
Horizontal Datum: Geocentric Datum of Australia 1994

**DISCLAIMER:** Some of the information shown in this document has been provided to Council from external third parties. Council makes no representation and gives no warranty about the accuracy, reliability, completeness or suitability for any particular purpose of the information. Persons should not rely on the information shown in this document to make any decision with financial or legal implications and should instead rely on their own enquiries. To the full extent that it is able to do so in law, Council disclaims all liability (including liability in negligence) for all costs, losses and damages (including indirect and consequential costs, losses and damages) caused by or arising from anyone using or relying on the information shown in this document for any purpose whatsoever. © Copyright Moreton Bay Regional Council 2019

DCDB (Version April 2016) is reproduced with the permission of the State of Queensland



**OM-44 OFF**  
**Overlay Map**



**PLANNING SCHEME**  
**OVERLAY MAP - OVERLAND FLOW PATH**

-  Property boundaries
-  North Lakes Locality
-  Priority Development Area
-  Overland flow path

Please read the following notes about this overlay map:

**This overlay map only affects you if an Overland flow path is identified on your property, and you wish to develop.**

Under **State Government** requirements, planning schemes must identify an area where overland flow controls apply. This overlay map shows the **Overland flow path** and comprises land subject to overland flow during and immediately after a heavy rainfall event.

This map is based on the latest information available to Council. Note that recent filling and other modifications to the ground surface may not be reflected in the current mapping.

Refer to relevant zone code, local plan code and/or development codes for requirements associated with this overlay map.

For further information regarding this overlay, please refer to: Overland flow path overlay information sheet; and Flood and Coastal Hazard information sheet on Council's website ([www.moretonbay.qld.gov.au/mbrplanningscheme](http://www.moretonbay.qld.gov.au/mbrplanningscheme)) or contact council on 3205 0555.

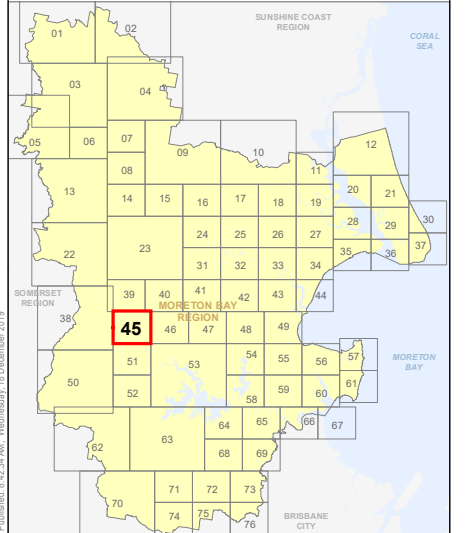
**Effective 29 January 2020**

0 200 400 600 Metres

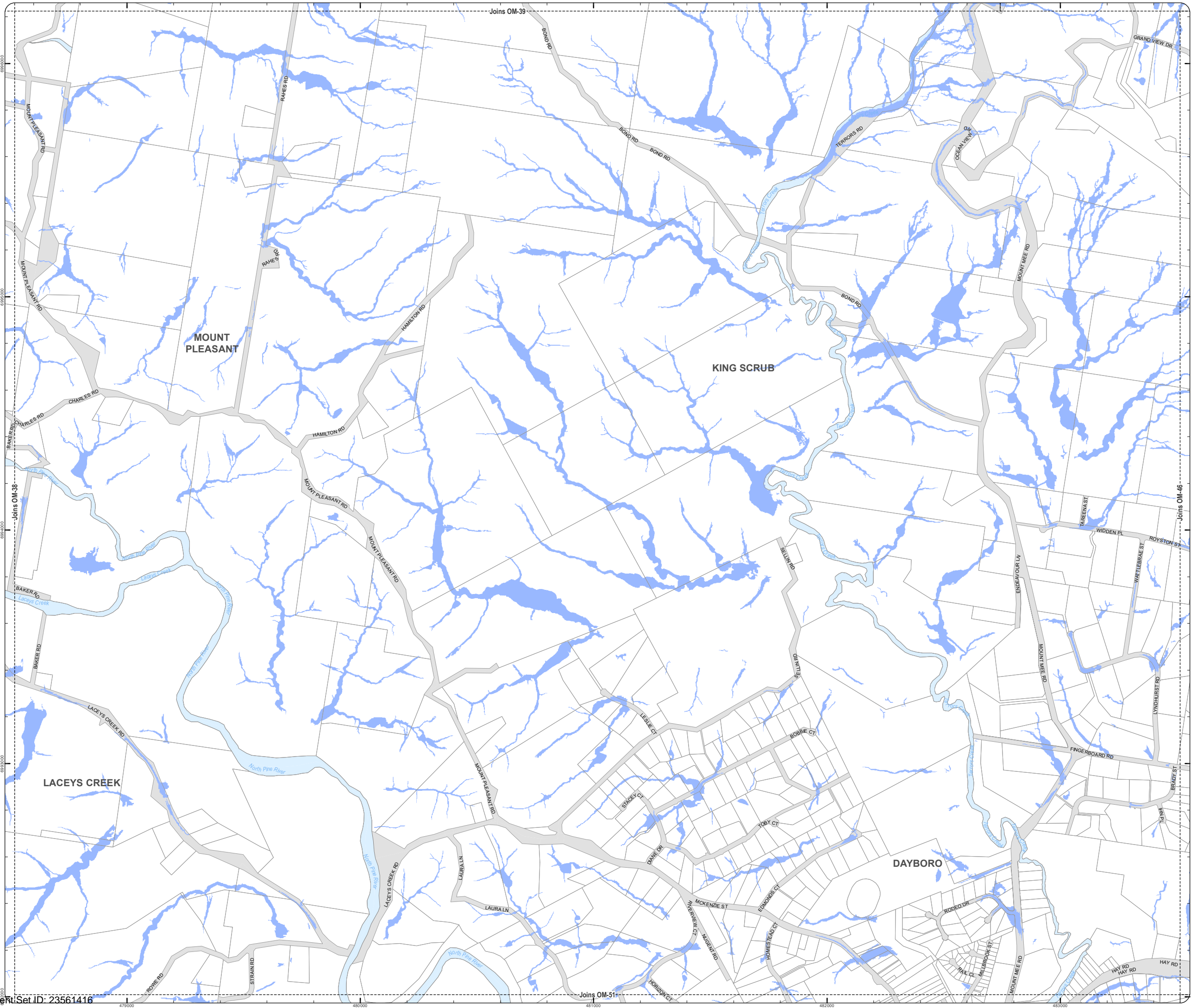
SCALE (A3): 1:15,000  
DCDB Version: April 2016  
Projection: Map Grid of Australia, Zone 56  
Horizontal Datum: Geocentric Datum of Australia 1994

**DISCLAIMER:** Some of the information shown in this document has been provided to Council from external third parties. Council makes no representation and gives no warranty about the accuracy, reliability, completeness or suitability for any particular purpose of the information. Persons should not rely on the information shown in this document to make any decision with financial or legal implications and should instead rely on their own enquiries. To the full extent that it is able to do so in law, Council disclaims all liability (including liability in negligence) for all costs, losses and damages (including indirect and consequential costs, losses and damages) caused by or arising from anyone using or relying on the information shown in this document for any purpose whatsoever. © Copyright Moreton Bay Regional Council 2019

DCDB (Version April 2016) is reproduced with the permission of the State of Queensland



**OM-45 OFF**  
**Overlay Map**



**PLANNING SCHEME**  
**OVERLAY MAP - OVERLAND FLOW PATH**

-  Property boundaries
-  North Lakes Locality
-  Priority Development Area
-  Overland flow path

Please read the following notes about this overlay map:

**This overlay map only affects you if an Overland flow path is identified on your property, and you wish to develop.**

Under State Government requirements, planning schemes must identify an area where overland flow controls apply. This overlay map shows the Overland flow path and comprises land subject to overland flow during and immediately after a heavy rainfall event.

This map is based on the latest information available to Council. Note that recent filling and other modifications to the ground surface may not be reflected in the current mapping.

Refer to relevant zone code, local plan code and/or development codes for requirements associated with this overlay map.

For further information regarding this overlay, please refer to: Overland flow path overlay information sheet; and Flood and Coastal Hazard information sheet on Council's website ([www.moretonbay.qld.gov.au/mbrplanningscheme](http://www.moretonbay.qld.gov.au/mbrplanningscheme)) or contact council on 3205 0555.

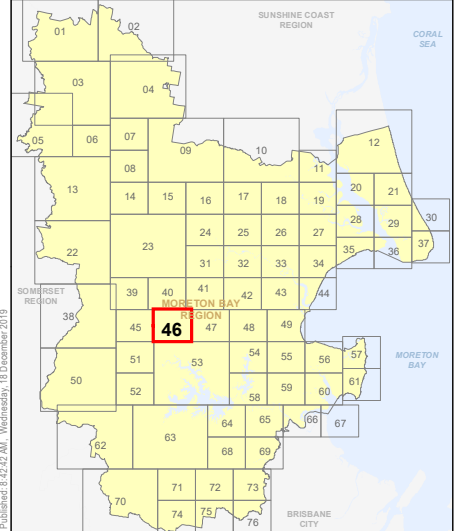
**Effective 29 January 2020**

0 200 400 600 Metres

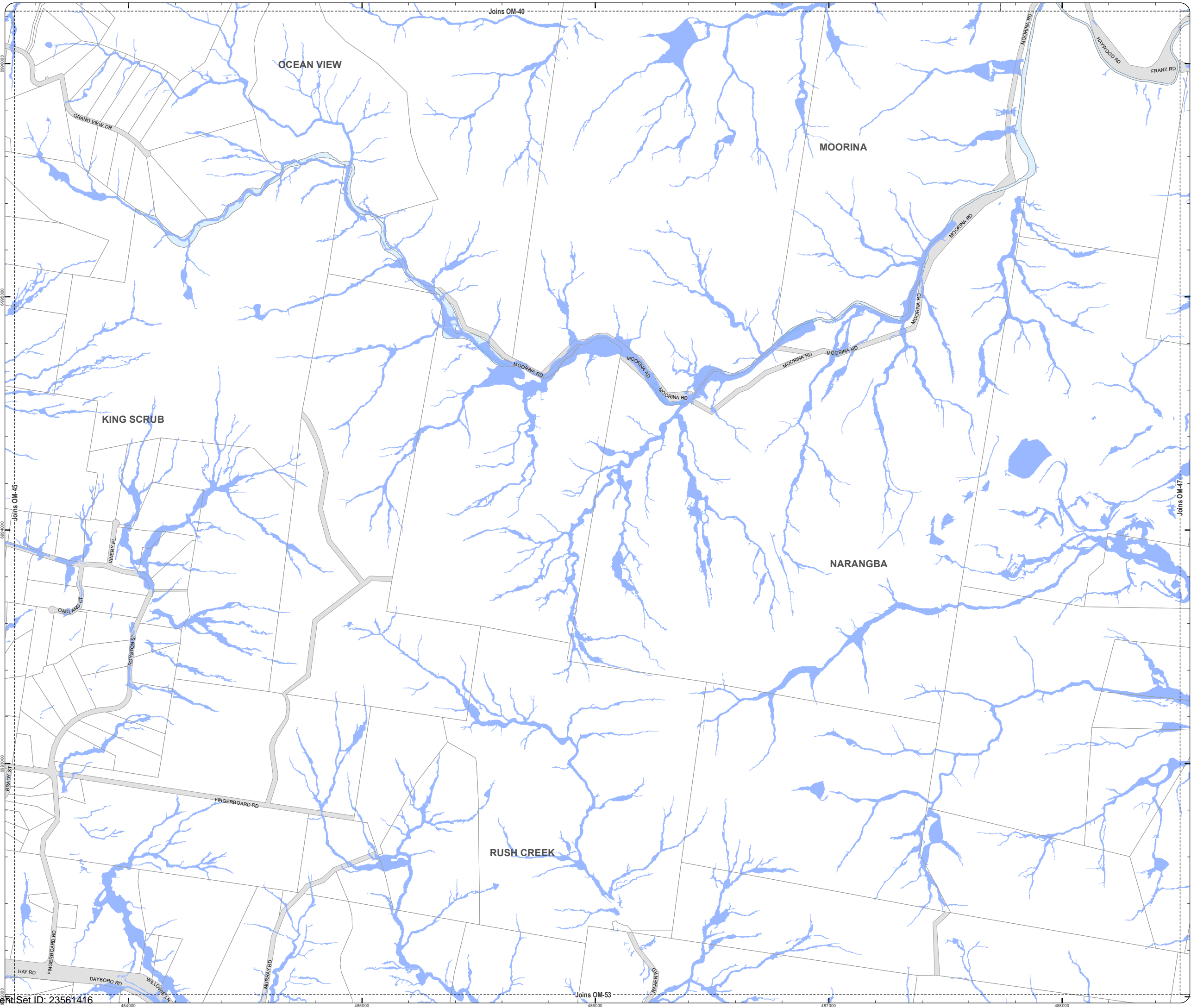
SCALE (A3): 1:15,000  
DCDB Version: April 2016  
Projection: Map Grid of Australia, Zone 56  
Horizontal Datum: Geocentric Datum of Australia 1994

**DISCLAIMER:** Some of the information shown in this document has been provided to Council from external third parties. Council makes no representation and gives no warranty about the accuracy, reliability, completeness or suitability for any particular purpose of the information. Persons should not rely on the information shown in this document to make any decision with financial or legal implications and should instead rely on their own enquiries. To the full extent that it is able to do so in law, Council disclaims all liability (including liability in negligence) for all costs, losses and damages (including indirect and consequential costs, losses and damages) caused by or arising from anyone using or relying on the information shown in this document for any purpose whatsoever. © Copyright Moreton Bay Regional Council 2019


DCDB (Version April 2016) is reproduced with the permission of the State of Queensland



**OM-46 OFF**  
**Overlay Map**



**PLANNING SCHEME**  
**OVERLAY MAP - OVERLAND FLOW PATH**

-  Property boundaries
-  North Lakes Locality
-  Priority Development Area
-  Overland flow path

Please read the following notes about this overlay map:

**This overlay map only affects you if an Overland flow path is identified on your property, and you wish to develop.**

Under **State Government** requirements, planning schemes must identify an area where overland flow controls apply. This overlay map shows the **Overland flow path** and comprises land subject to overland flow during and immediately after a heavy rainfall event.

This map is based on the latest information available to Council. Note that recent filling and other modifications to the ground surface may not be reflected in the current mapping.

Refer to relevant zone code, local plan code and/or development codes for requirements associated with this overlay map.

For further information regarding this overlay, please refer to: Overland flow path overlay information sheet; and Flood and Coastal Hazard information sheet on Council's website ([www.moretonbay.qld.gov.au/mbrplanningscheme](http://www.moretonbay.qld.gov.au/mbrplanningscheme)) or contact council on 3205 0555.

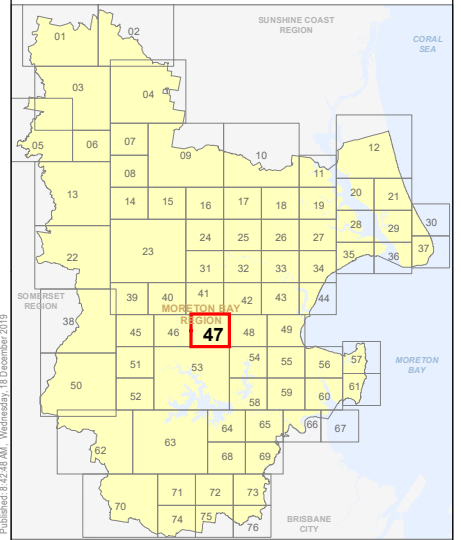
**Effective 29 January 2020**



SCALE (A3): 1:15,000  
 DCDB Version: April 2016  
 Projection: Map Grid of Australia, Zone 56  
 Horizontal Datum: Geocentric Datum of Australia 1994

**DISCLAIMER:** Some of the information shown in this document has been provided to Council from external third parties. Council makes no representation and gives no warranty about the accuracy, reliability, completeness or suitability for any particular purpose of the information. Persons should not rely on the information shown in this document to make any decision with financial or legal implications and should instead rely on their own enquiries. To the full extent that it is able to do so in law, Council disclaims all liability (including liability in negligence) for all costs, losses and damages (including indirect and consequential costs, losses and damages) caused by or arising from anyone using or relying on the information shown in this document for any purpose whatsoever. © Copyright Moreton Bay Regional Council 2019

DCDB (Version April 2016) is reproduced with the permission of the State of Queensland



**OM-47 OFF**  
**Overlay Map**



**PLANNING SCHEME**  
**OVERLAY MAP - OVERLAND FLOW PATH**

- Property boundaries
- North Lakes Locality
- Priority Development Area
- Overland flow path

Please read the following notes about this overlay map:

**This overlay map only affects you if an Overland flow path is identified on your property, and you wish to develop.**

Under State Government requirements, planning schemes must identify an area where overland flow controls apply. This overlay map shows the Overland flow path and comprises land subject to overland flow during and immediately after a heavy rainfall event.

This map is based on the latest information available to Council. Note that recent filling and other modifications to the ground surface may not be reflected in the current mapping.

Refer to relevant zone code, local plan code and/or development codes for requirements associated with this overlay map.

For further information regarding this overlay, please refer to: Overland flow path overlay information sheet; and Flood and Coastal Hazard information sheet on Council's website ([www.moretonbay.qld.gov.au/mbrplanningscheme](http://www.moretonbay.qld.gov.au/mbrplanningscheme)) or contact council on 3205 0555.

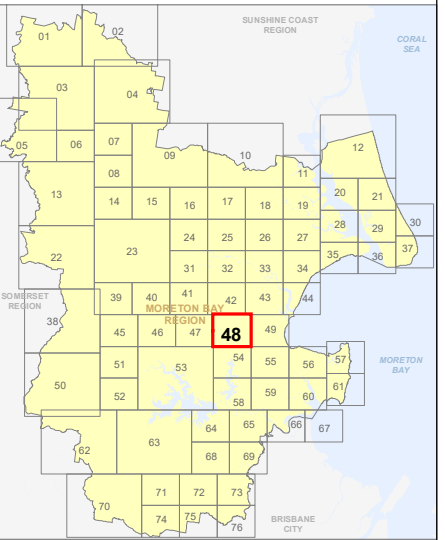
**Effective 29 January 2020**



SCALE (A3): 1:15,000  
DCDB Version: April 2016  
Projection: Map Grid of Australia, Zone 56  
Horizontal Datum: Geocentric Datum of Australia 1994

**DISCLAIMER:** Some of the information shown in this document has been provided to Council from external third parties. Council makes no representation and gives no warranty about the accuracy, reliability, completeness or suitability for any particular purpose of the information. Persons should not rely on the information shown in this document to make any decisions with financial or legal implications and should instead rely on their own enquiries. To the full extent that it is able to do so in law, Council disclaims all liability (including liability in negligence) for all costs, losses and damages (including indirect and consequential costs, losses and damages) caused by or arising from anyone using or relying on the information shown in this document for any purpose whatsoever. © Copyright Moreton Bay Regional Council 2019

DCDB (Version April 2016) is reproduced with the permission of the State of Queensland





**OM-48 OFF**  
**Overlay Map**





**PLANNING SCHEME**  
**OVERLAY MAP - OVERLAND FLOW PATH**

-  Property boundaries
-  North Lakes Locality
-  Priority Development Area
-  Overland flow path

Please read the following notes about this overlay map:

**This overlay map only affects you if an Overland flow path is identified on your property, and you wish to develop.**

Under State Government requirements, planning schemes must identify an area where overland flow controls apply. This overlay map shows the Overland flow path and comprises land subject to overland flow during and immediately after a heavy rainfall event.

This map is based on the latest information available to Council. Note that recent filling and other modifications to the ground surface may not be reflected in the current mapping.

Refer to relevant zone code, local plan code and/or development codes for requirements associated with this overlay map.

For further information regarding this overlay, please refer to: Overland flow path overlay information sheet; and Flood and Coastal Hazard information sheet on Council's website ([www.moretonbay.qld.gov.au/mbrplanningscheme](http://www.moretonbay.qld.gov.au/mbrplanningscheme)) or contact council on 3205 0555.

**Effective 29 January 2020**

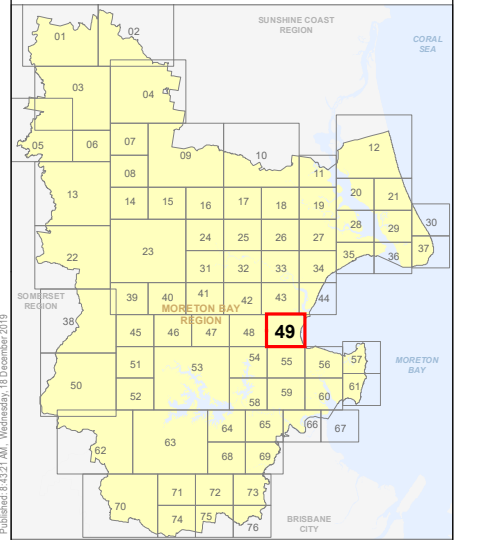


SCALE (A3): 1:15,000

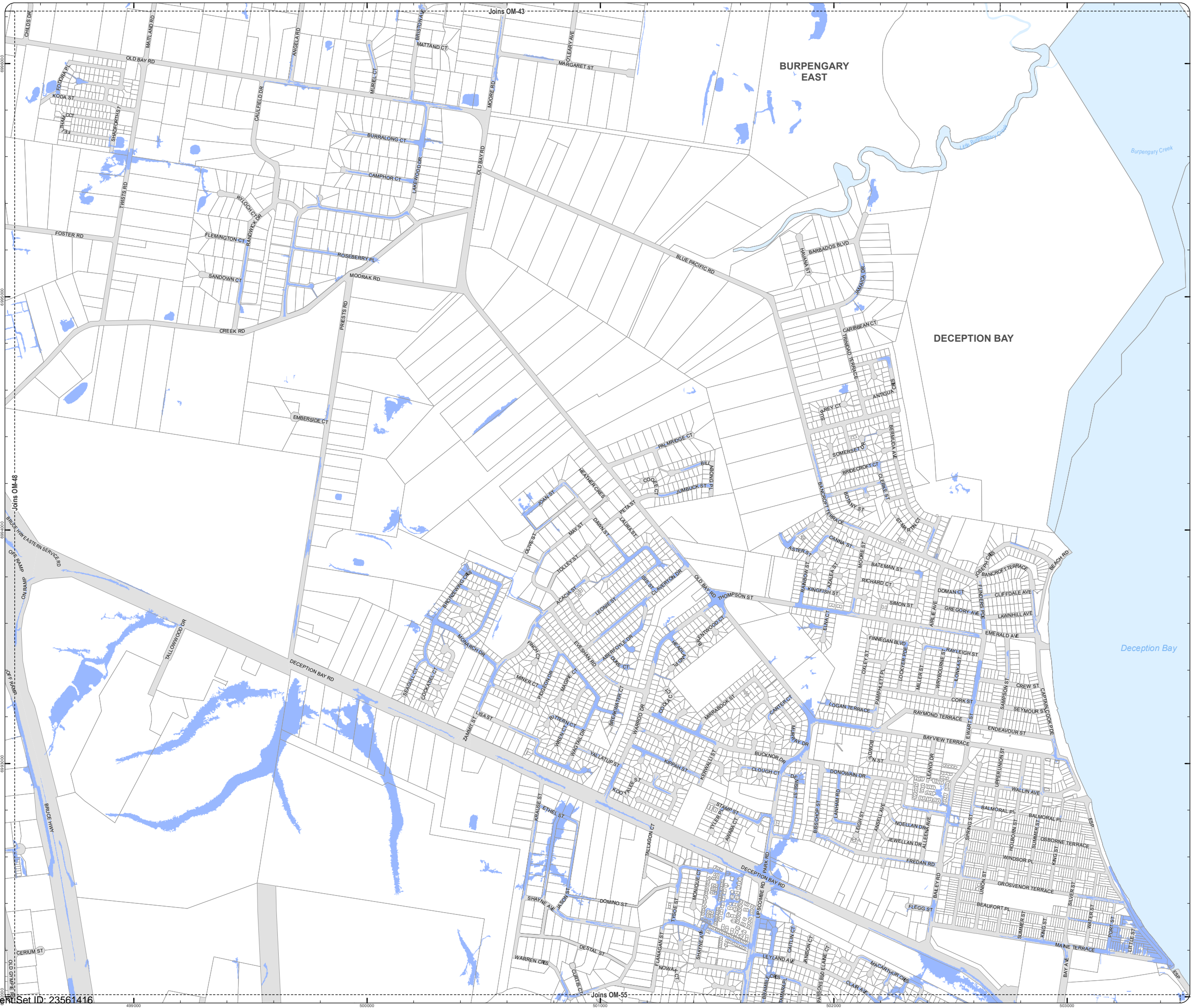
DCDB Version: April 2016  
Projection: Map Grid of Australia, Zone 56  
Horizontal Datum: Geocentric Datum of Australia 1994

**DISCLAIMER:** Some of the information shown in this document has been provided to Council from external third parties. Council makes no representation and gives no warranty about the accuracy, reliability, completeness or suitability for any particular purpose of the information. Persons should not rely on the information shown in this document to make any decisions with financial or legal implications and should instead rely on their own enquiries. To the full extent that it is able to do so in law, Council disclaims all liability (including liability in negligence) for all costs, losses and damages (including indirect and consequential costs, losses and damages) caused by or arising from anyone using or relying on the information shown in this document for any purpose whatsoever. © Copyright Moreton Bay Regional Council 2019


DCDB (Version April 2016) is reproduced with the permission of the State of Queensland



**OM-49 OFF**  
**Overlay Map**



**PLANNING SCHEME**  
**OVERLAY MAP - OVERLAND FLOW PATH**

-  Property boundaries
-  North Lakes Locality
-  Priority Development Area
-  Overland flow path

Please read the following notes about this overlay map:

**This overlay map only affects you if an Overland flow path is identified on your property, and you wish to develop.**

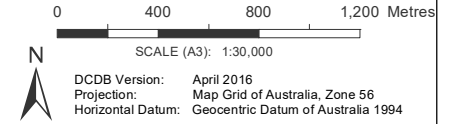
Under **State Government** requirements, planning schemes must identify an area where overland flow controls apply. This overlay map shows the **Overland flow path** and comprises land subject to overland flow during and immediately after a heavy rainfall event.

This map is based on the latest information available to Council. Note that recent filling and other modifications to the ground surface may not be reflected in the current mapping.

Refer to relevant zone code, local plan code and/or development codes for requirements associated with this overlay map.

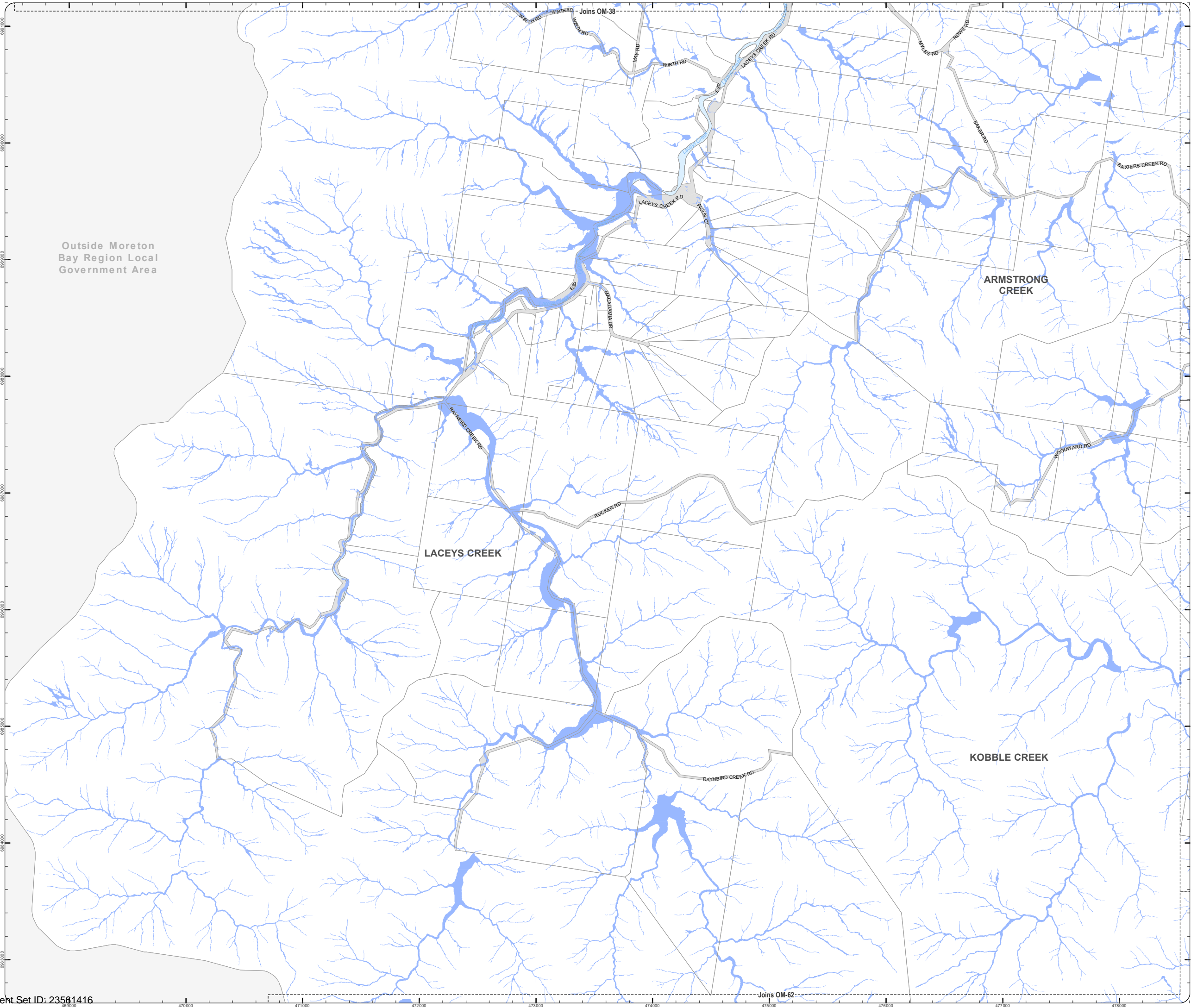
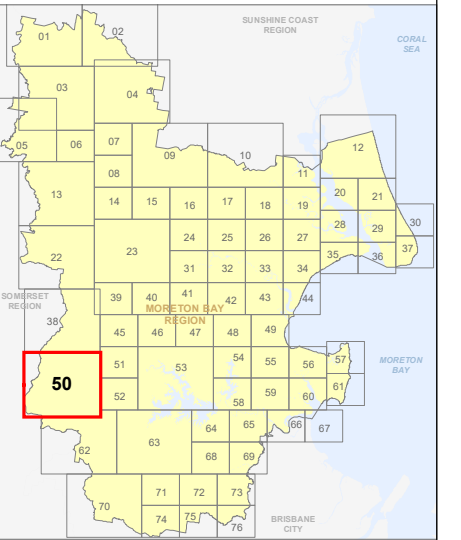
For further information regarding this overlay, please refer to: Overland flow path overlay information sheet; and Flood and Coastal Hazard information sheet on Council's website ([www.moretonbay.qld.gov.au/mbrplanningscheme](http://www.moretonbay.qld.gov.au/mbrplanningscheme)) or contact council on 3205 0555.

**Effective 29 January 2020**



**DISCLAIMER:** Some of the information shown in this document has been provided to Council from external third parties. Council makes no representation and gives no warranty about the accuracy, reliability, completeness or suitability for any particular purpose of the information. Persons should not rely on the information shown in this document to make any decision with financial or legal implications and should instead rely on their own enquiries. To the full extent that it is able to do so in law, Council disclaims all liability (including liability in negligence) for all costs, losses and damages (including indirect and consequential costs, losses and damages) caused by or arising from anyone using or relying on the information shown in this document for any purpose whatsoever. © Copyright Moreton Bay Regional Council 2019

DCDB (Version April 2016) is reproduced with the permission of the State of Queensland



Outside Moreton Bay Region Local Government Area

**PLANNING SCHEME**  
**OVERLAY MAP - OVERLAND FLOW PATH**

- Property boundaries
- North Lakes Locality
- Priority Development Area
- Overland flow path

Please read the following notes about this overlay map:

**This overlay map only affects you if an Overland flow path is identified on your property, and you wish to develop.**

Under State Government requirements, planning schemes must identify an area where overland flow controls apply. This overlay map shows the Overland flow path and comprises land subject to overland flow during and immediately after a heavy rainfall event.

This map is based on the latest information available to Council. Note that recent filling and other modifications to the ground surface may not be reflected in the current mapping.

Refer to relevant zone code, local plan code and/or development codes for requirements associated with this overlay map.

For further information regarding this overlay, please refer to: Overland flow path overlay information sheet; and Flood and Coastal Hazard information sheet on Council's website ([www.moretonbay.qld.gov.au/mbrplanningscheme](http://www.moretonbay.qld.gov.au/mbrplanningscheme)) or contact council on 3205 0555.

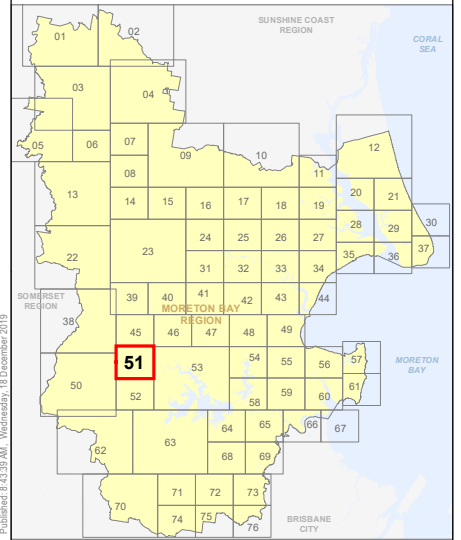
**Effective 29 January 2020**



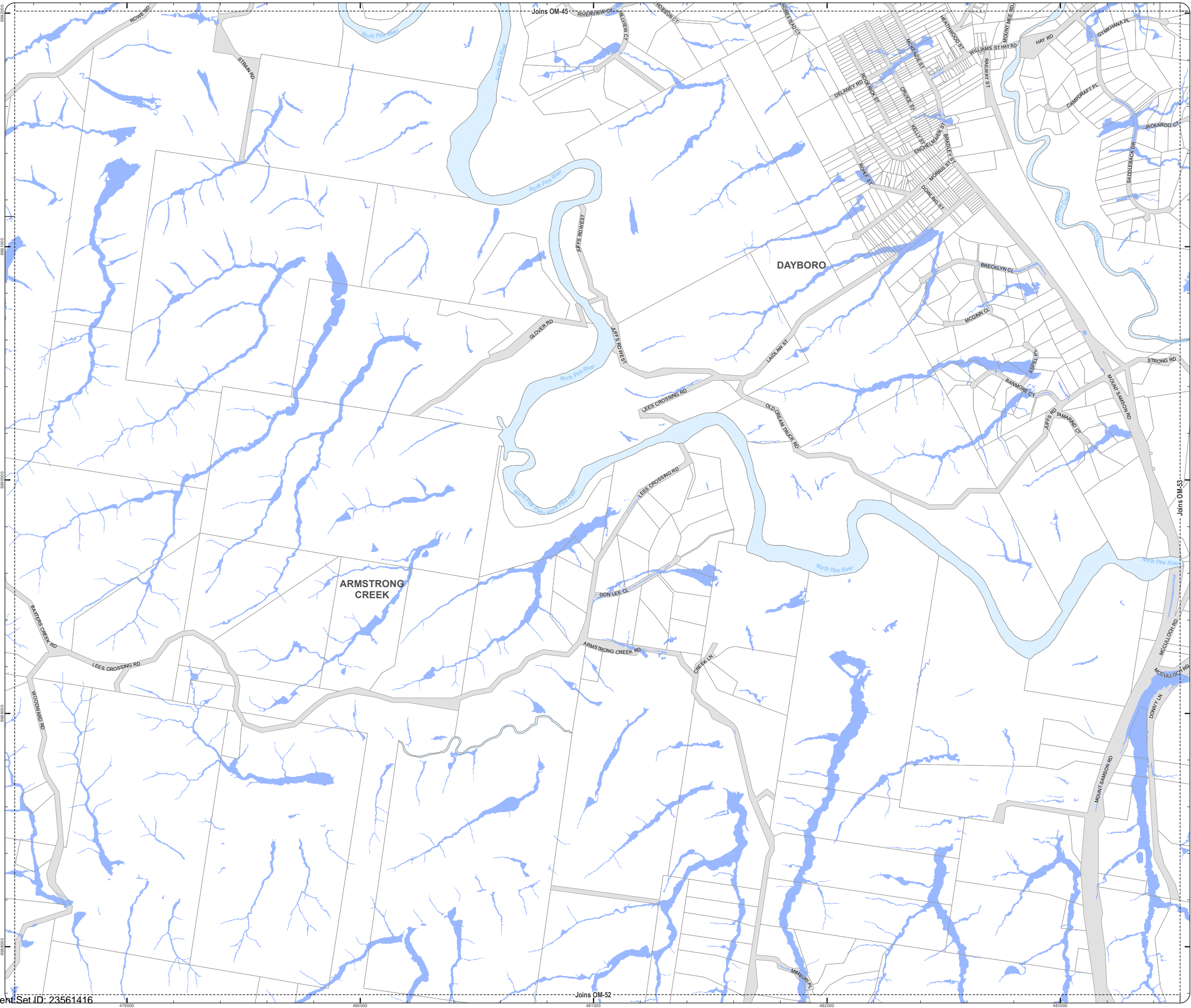
SCALE (A3): 1:15,000  
 DCDB Version: April 2016  
 Projection: Map Grid of Australia, Zone 56  
 Horizontal Datum: Geocentric Datum of Australia 1994

**DISCLAIMER:** Some of the information shown in this document has been provided to Council from external third parties. Council makes no representation and gives no warranty about the accuracy, reliability, completeness or suitability for any particular purpose of the information. Persons should not rely on the information shown in this document to make any decisions with financial or legal implications and should instead rely on their own enquiries. To the full extent that it is able to do so in law, Council disclaims all liability (including liability in negligence) for all costs, losses and damages (including indirect and consequential costs, losses and damages) caused by or arising from anyone using or relying on the information shown in this document for any purpose whatsoever. © Copyright Moreton Bay Regional Council 2019

DCDB (Version April 2016) is reproduced with the permission of the State of Queensland



**OM-51 OFF**  
**Overlay Map**



**PLANNING SCHEME**  
**OVERLAY MAP - OVERLAND FLOW PATH**

- Property boundaries
- North Lakes Locality
- Priority Development Area
- Overland flow path

Please read the following notes about this overlay map:

**This overlay map only affects you if an Overland flow path is identified on your property, and you wish to develop.**

Under **State Government** requirements, planning schemes must identify an area where overland flow controls apply. This overlay map shows the **Overland flow path** and comprises land subject to overland flow during and immediately after a heavy rainfall event.

This map is based on the latest information available to Council. Note that recent filling and other modifications to the ground surface may not be reflected in the current mapping.

Refer to relevant zone code, local plan code and/or development codes for requirements associated with this overlay map.

For further information regarding this overlay, please refer to: Overland flow path overlay information sheet; and Flood and Coastal Hazard information sheet on Council's website ([www.moretonbay.qld.gov.au/mbrplanningscheme](http://www.moretonbay.qld.gov.au/mbrplanningscheme)) or contact council on 3205 0555.

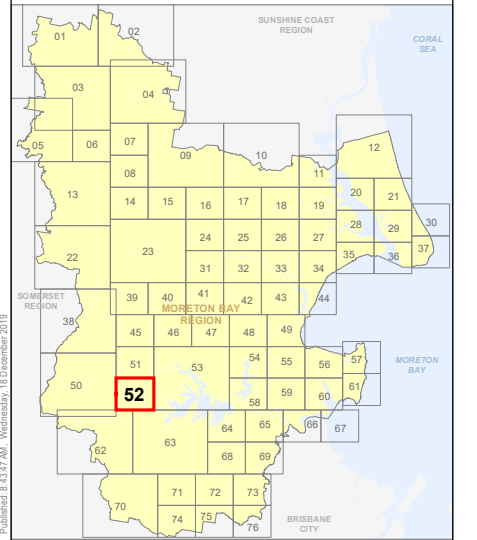
**Effective 29 January 2020**



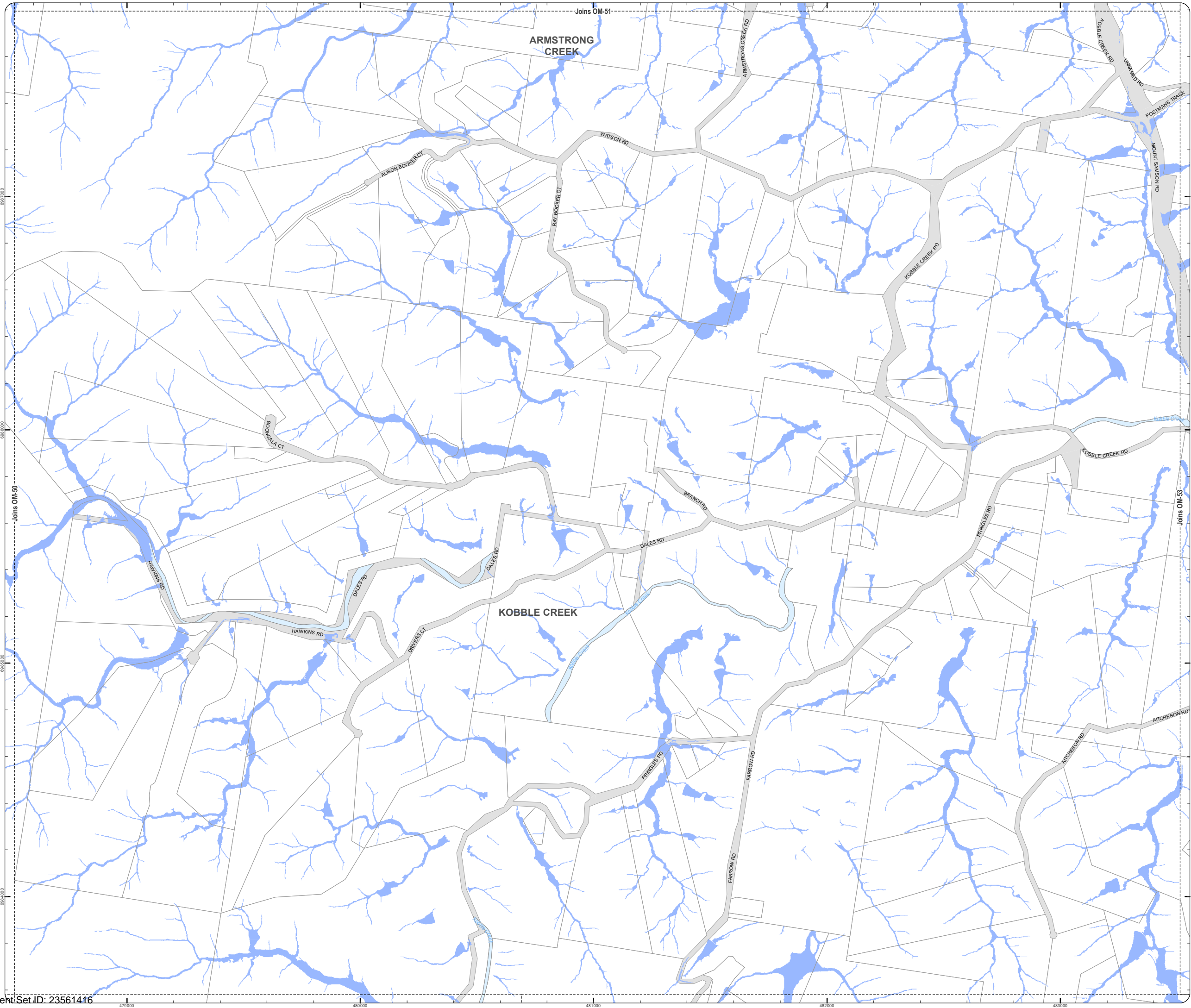
SCALE (A3): 1:15,000  
 DCDB Version: April 2016  
 Projection: Map Grid of Australia, Zone 56  
 Horizontal Datum: Geocentric Datum of Australia 1994

**DISCLAIMER:** Some of the information shown in this document has been provided to Council from external third parties. Council makes no representation and gives no warranty about the accuracy, reliability, completeness or suitability for any particular purpose of the information. Persons should not rely on the information shown in this document to make any decision with financial or legal implications and should instead rely on their own enquiries. To the full extent that it is able to do so in law, Council disclaims all liability (including liability in negligence) for all costs, losses and damages (including indirect and consequential costs, losses and damages) caused by or arising from anyone using or relying on the information shown in this document for any purpose whatsoever. © Copyright Moreton Bay Regional Council 2019

DCDB (Version April 2016) is reproduced with the permission of the State of Queensland



**OM-52 OFF**  
**Overlay Map**



**PLANNING SCHEME**  
**OVERLAY MAP - OVERLAND FLOW PATH**

- Property boundaries
- North Lakes Locality
- Priority Development Area
- Overland flow path

Please read the following notes about this overlay map:

**This overlay map only affects you if an Overland flow path is identified on your property, and you wish to develop.**

Under State Government requirements, planning schemes must identify an area where overland flow controls apply. This overlay map shows the Overland flow path and comprises land subject to overland flow during and immediately after a heavy rainfall event.

This map is based on the latest information available to Council. Note that recent filling and other modifications to the ground surface may not be reflected in the current mapping.

Refer to relevant zone code, local plan code and/or development codes for requirements associated with this overlay map.

For further information regarding this overlay, please refer to: Overland flow path overlay information sheet; and Flood and Coastal Hazard information sheet on Council's website ([www.moretonbay.qld.gov.au/mbrplanningscheme](http://www.moretonbay.qld.gov.au/mbrplanningscheme)) or contact council on 3205 0555.

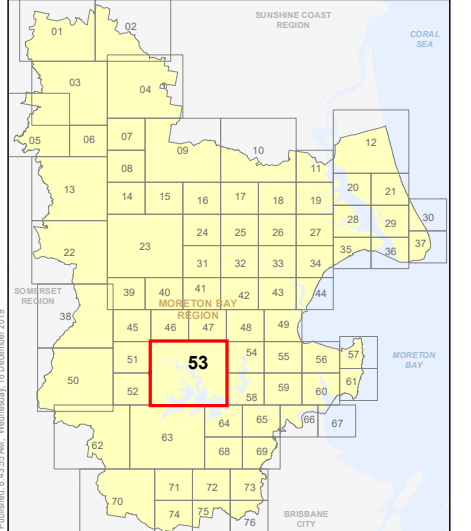
**Effective 29 January 2020**

0 400 800 1,200 Metres

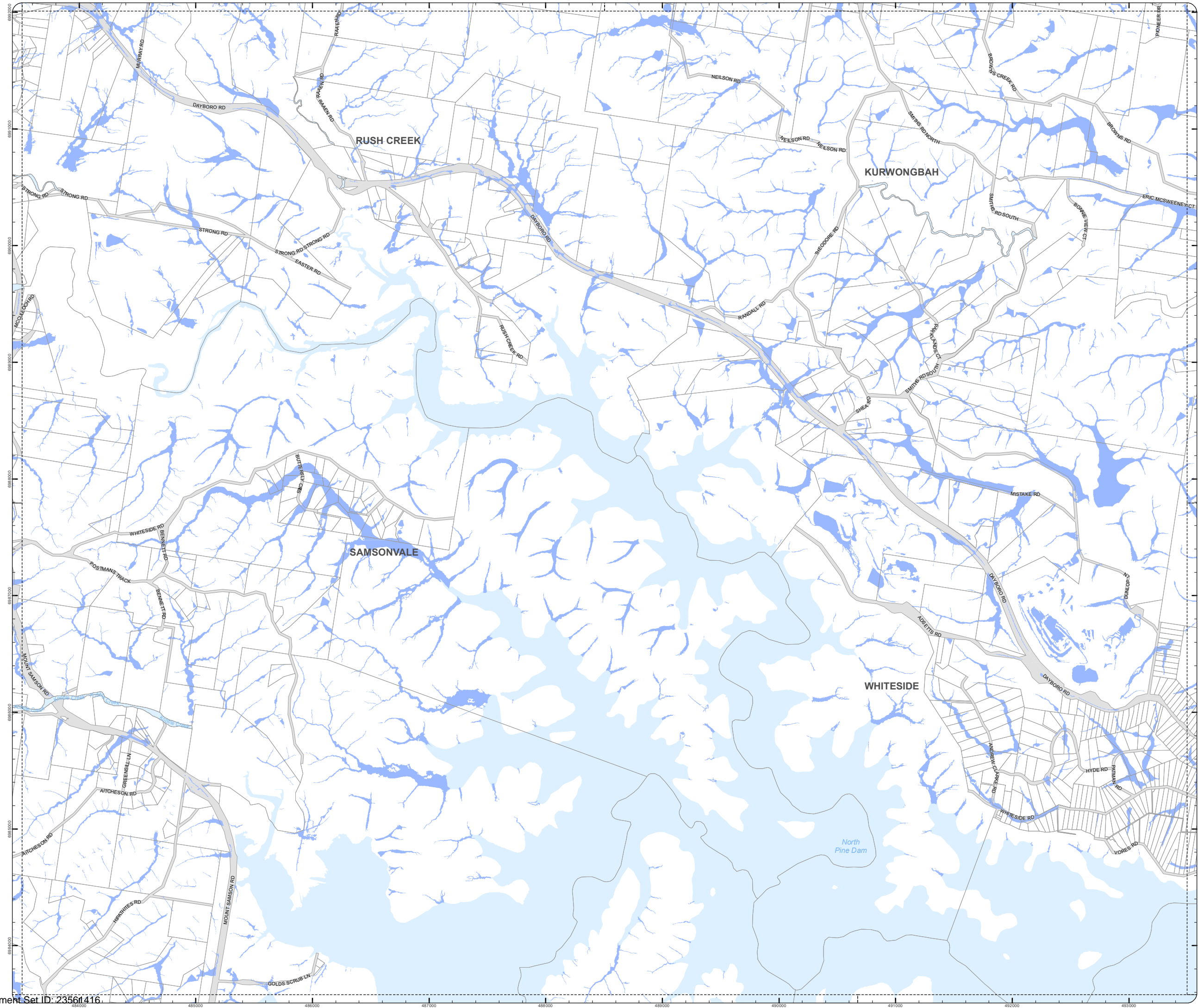
SCALE (A3): 1:30,000  
DCDB Version: April 2016  
Projection: Map Grid of Australia, Zone 56  
Horizontal Datum: Geocentric Datum of Australia 1994

**DISCLAIMER:** Some of the information shown in this document has been provided to Council from external third parties. Council makes no representation and gives no warranty about the accuracy, reliability, completeness or suitability for any particular purpose of the information. Persons should not rely on the information shown in this document to make any decision with financial or legal implications and should instead rely on their own enquiries. To the full extent that it is able to do so in law, Council disclaims all liability (including liability in negligence) for all costs, losses and damages (including indirect and consequential costs, losses and damages) caused by or arising from anyone using or relying on the information shown in this document for any purpose whatsoever.  
© Copyright Moreton Bay Regional Council 2019



DCDB (Version April 2016) is reproduced with the permission of the State of Queensland



**OM-53 OFF**  
**Overlay Map**



**PLANNING SCHEME**  
**OVERLAY MAP - OVERLAND FLOW PATH**

-  Property boundaries
-  North Lakes Locality
-  Priority Development Area
-  Overland flow path

Please read the following notes about this overlay map:

**This overlay map only affects you if an Overland flow path is identified on your property, and you wish to develop.**

Under **State Government** requirements, planning schemes must identify an area where overland flow controls apply. This overlay map shows the **Overland flow path** and comprises land subject to overland flow during and immediately after a heavy rainfall event.

This map is based on the latest information available to Council. Note that recent filling and other modifications to the ground surface may not be reflected in the current mapping.

Refer to relevant zone code, local plan code and/or development codes for requirements associated with this overlay map.

For further information regarding this overlay, please refer to: Overland flow path overlay information sheet; and Flood and Coastal Hazard information sheet on Council's website ([www.moretonbay.qld.gov.au/mbrplanningscheme](http://www.moretonbay.qld.gov.au/mbrplanningscheme)) or contact council on 3205 0555.

**Effective 29 January 2020**

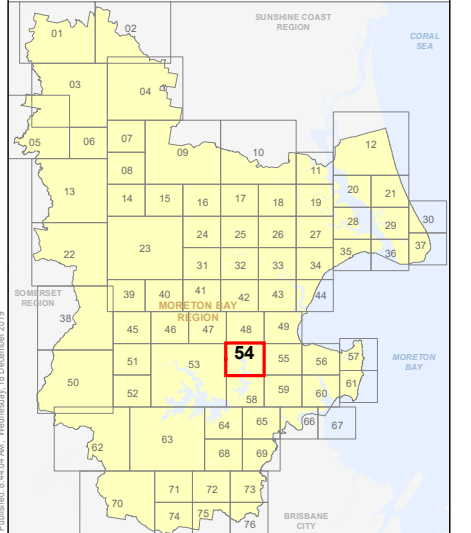
0 200 400 600 Metres

SCALE (A3): 1:15,000

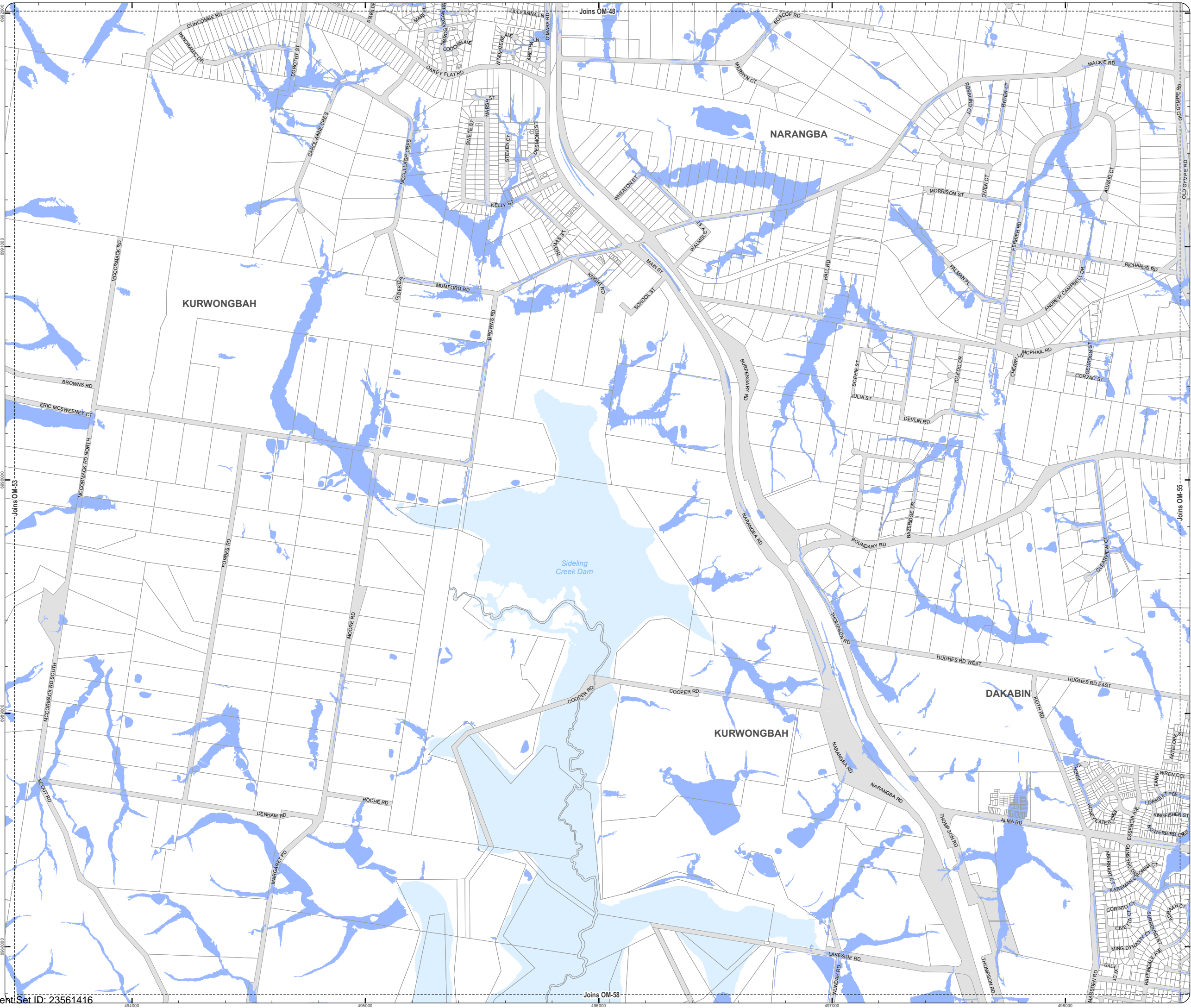
DCDB Version: April 2016  
Projection: Map Grid of Australia, Zone 56  
Horizontal Datum: Geocentric Datum of Australia 1994

**DISCLAIMER:** Some of the information shown in this document has been provided to Council from external third parties. Council makes no representation and gives no warranty about the accuracy, reliability, completeness or suitability for any particular purpose of the information. Persons should not rely on the information shown in this document to make any decision with financial or legal implications and should instead rely on their own enquiries. To the full extent that it is able to do so in law, Council disclaims all liability (including liability in negligence) for all costs, losses and damages (including indirect and consequential costs, losses and damages) caused by or arising from anyone using or relying on the information shown in this document for any purpose whatsoever. © Copyright Moreton Bay Regional Council 2019

DCDB (Version April 2016) is reproduced with the permission of the State of Queensland



**OM-54 OFF**  
**Overlay Map**



**PLANNING SCHEME  
OVERLAY MAP - OVERLAND FLOW PATH**

- Property boundaries
- North Lakes Locality
- Priority Development Area
- Overland flow path

Please read the following notes about this overlay map:

**This overlay map only affects you if an Overland flow path is identified on your property, and you wish to develop.**

Under **State Government** requirements, planning schemes must identify an area where overland flow controls apply. This overlay map shows the **Overland flow path** and comprises land subject to overland flow during and immediately after a heavy rainfall event.

This map is based on the latest information available to Council. Note that recent filling and other modifications to the ground surface may not be reflected in the current mapping.

Refer to relevant zone code, local plan code and/or development codes for requirements associated with this overlay map.

For further information regarding this overlay, please refer to:  
Overland flow path overlay information sheet;  
Flood and Coastal Hazard information sheet on Council's website ([www.moretonbay.qld.gov.au/mbrplanningscheme](http://www.moretonbay.qld.gov.au/mbrplanningscheme)) or contact council on 3205 0555.

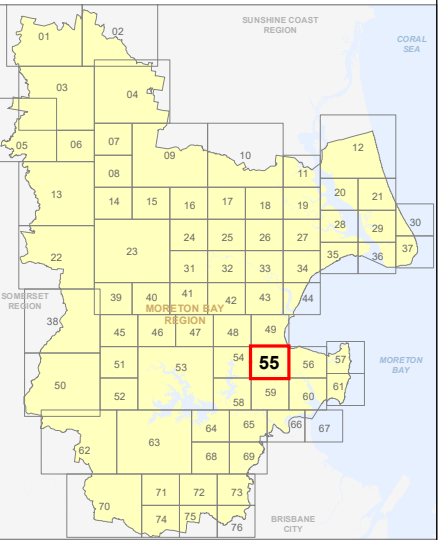
**Effective 29 January 2020**



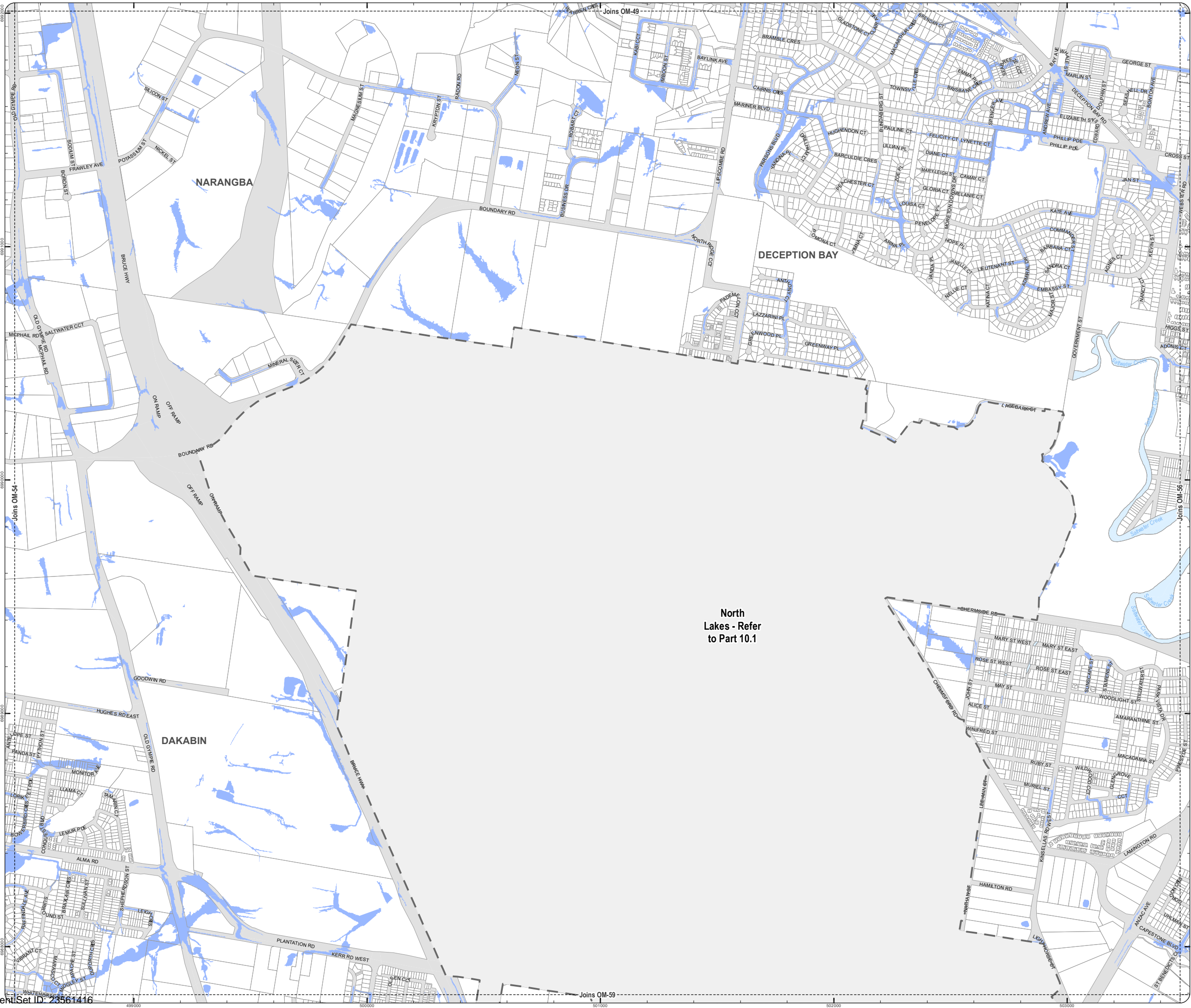
SCALE (A3): 1:15,000  
DCDB Version: April 2016  
Projection: Map Grid of Australia, Zone 56  
Horizontal Datum: Geocentric Datum of Australia 1994

**DISCLAIMER:** Some of the information shown in this document has been provided to Council from external third parties. Council makes no representation and gives no warranty about the accuracy, reliability, completeness or suitability for any particular purpose of the information. Persons should not rely on the information shown in this document to make any decision with financial or legal implications and should instead rely on their own enquiries. To the full extent that it is able to do so in law, Council disclaims all liability (including liability in negligence) for all costs, losses and damages (including indirect and consequential costs, losses and damages) caused by or arising from anyone using or relying on the information shown in this document for any purpose whatsoever.  
© Copyright Moreton Bay Regional Council 2019

DCDB (Version April 2016) is reproduced with the permission of the State of Queensland



**OM-55 OFF  
Overlay Map**



North  
Lakes - Refer  
to Part 10.1

**PLANNING SCHEME**  
OVERLAY MAP - OVERLAND FLOW PATH

-  Property boundaries
-  North Lakes Locality
-  Priority Development Area
-  Overland flow path

Please read the following notes about this overlay map:

**This overlay map only affects you if an Overland flow path is identified on your property, and you wish to develop.**

Under State Government requirements, planning schemes must identify an area where overland flow controls apply. This overlay map shows the **Overland flow path** and comprises land subject to overland flow during and immediately after a heavy rainfall event.

This map is based on the latest information available to Council. Note that recent filling and other modifications to the ground surface may not be reflected in the current mapping.

Refer to relevant zone code, local plan code and/or development codes for requirements associated with this overlay map.

For further information regarding this overlay, please refer to: Overland flow path overlay information sheet; and Flood and Coastal Hazard information sheet on Council's website ([www.moretonbay.qld.gov.au/mbrplanningscheme](http://www.moretonbay.qld.gov.au/mbrplanningscheme)) or contact council on 3205 0555.

**Effective 29 January 2020**

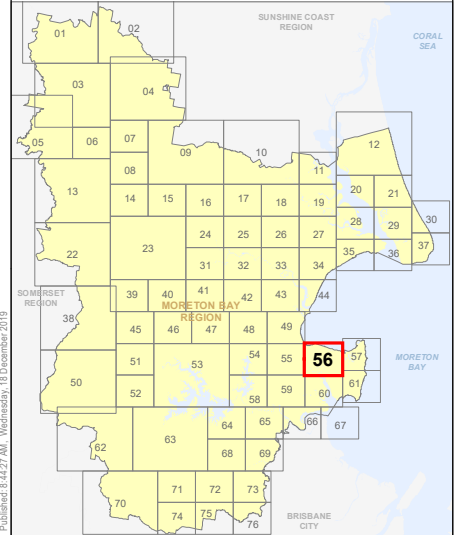


SCALE (A3): 1:15,000

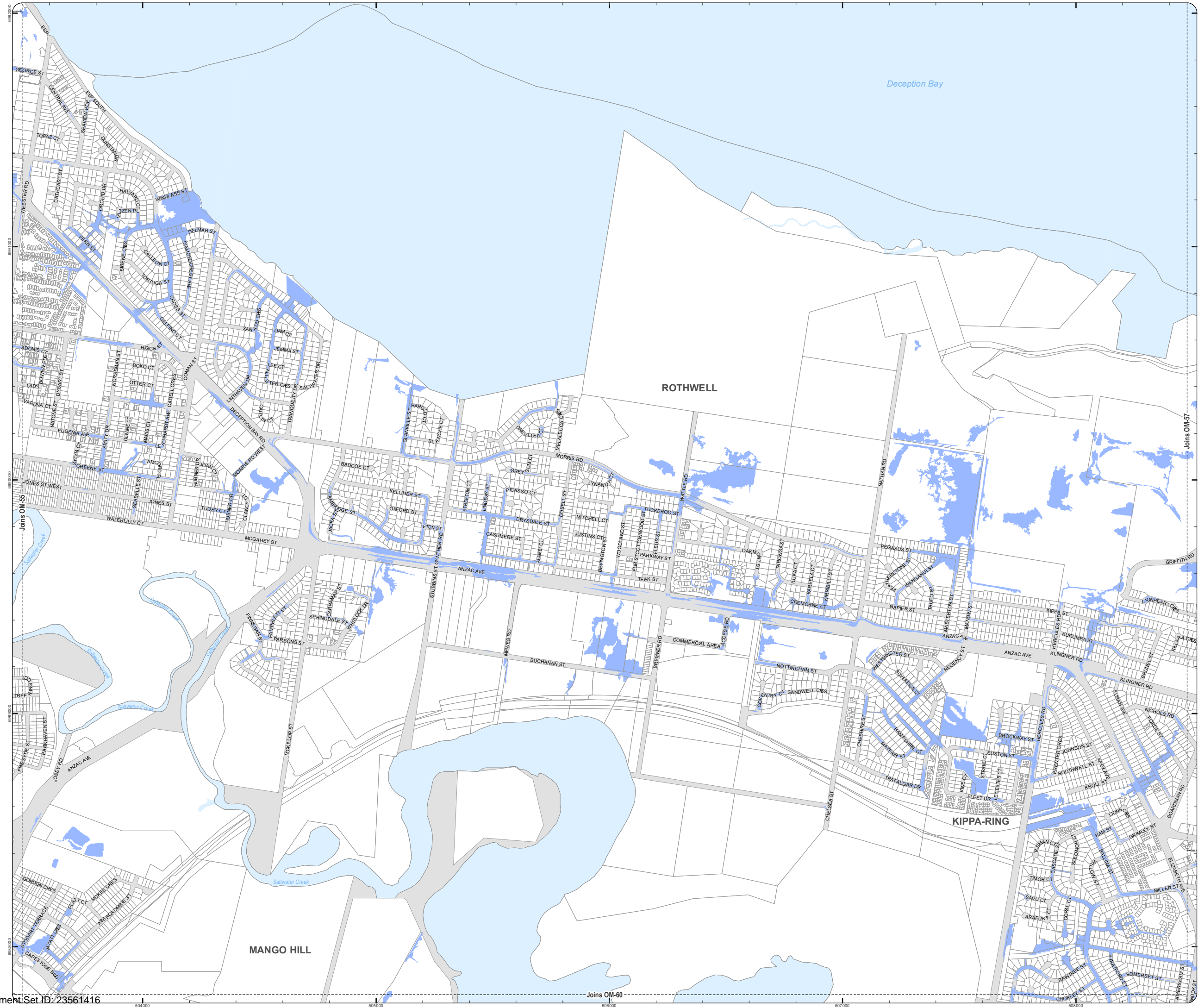
DCDB Version: April 2016  
Projection: Map Grid of Australia, Zone 56  
Horizontal Datum: Geocentric Datum of Australia 1994

**DISCLAIMER:** Some of the information shown in this document has been provided to Council from external third parties. Council makes no representation and gives no warranty about the accuracy, reliability, completeness or suitability for any particular purpose of the information. Persons should not rely on the information shown in this document to make any decision with financial or legal implications and should instead rely on their own enquiries. To the full extent that it is able to do so in law, Council disclaims all liability (including liability in negligence) for all costs, losses and damages (including indirect and consequential costs, losses and damages) caused by or arising from anyone using or relying on the information shown in this document for any purpose whatsoever. © Copyright Moreton Bay Regional Council 2019

DCDB (Version April 2016) is reproduced with the permission of the State of Queensland



**OM-56 OFF**  
**Overlay Map**





**PLANNING SCHEME**  
**OVERLAY MAP - OVERLAND FLOW PATH**

-  Property boundaries
-  North Lakes Locality
-  Priority Development Area
-  Overland flow path

Please read the following notes about this overlay map:

**This overlay map only affects you if an Overland flow path is identified on your property, and you wish to develop.**

Under **State Government** requirements, planning schemes must identify an area where overland flow controls apply. This overlay map shows the **Overland flow path** and comprises land subject to overland flow during and immediately after a heavy rainfall event.

This map is based on the latest information available to Council. Note that recent filling and other modifications to the ground surface may not be reflected in the current mapping.

Refer to relevant zone code, local plan code and/or development codes for requirements associated with this overlay map.

For further information regarding this overlay, please refer to: Overland flow path overlay information sheet; and Flood and Coastal Hazard information sheet on Council's website ([www.moretonbay.qld.gov.au/mbrplanningscheme](http://www.moretonbay.qld.gov.au/mbrplanningscheme)) or contact council on 3205 0555.

**Effective 29 January 2020**

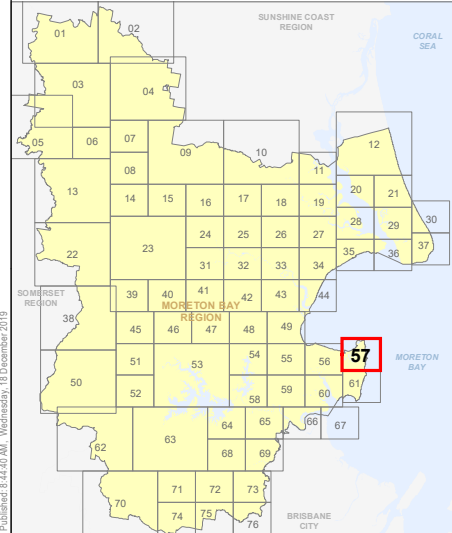
0 200 400 600 Metres

SCALE (A3): 1:15,000

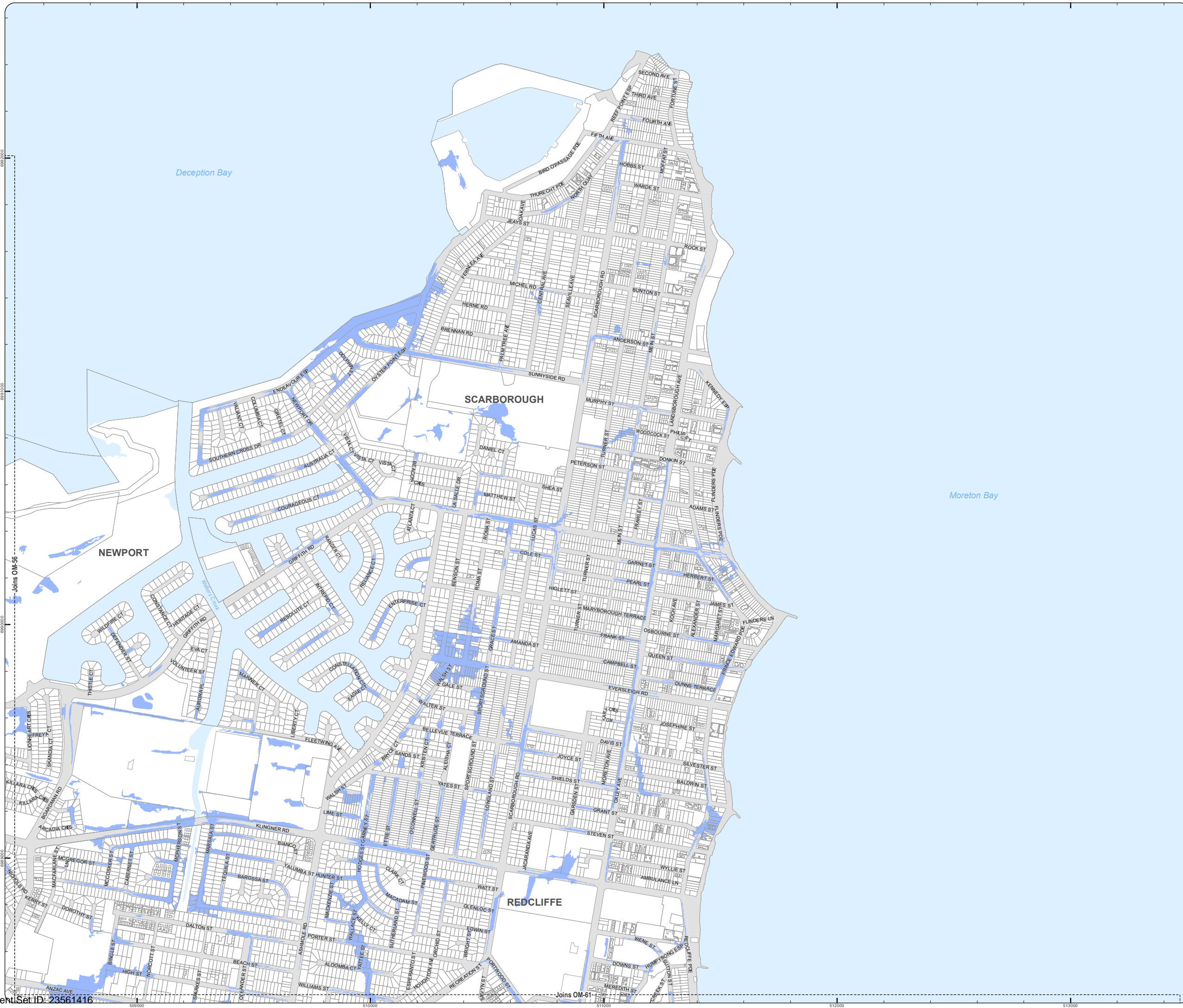
DCDB Version: April 2016  
Projection: Map Grid of Australia, Zone 56  
Horizontal Datum: Geocentric Datum of Australia 1994

**DISCLAIMER:** Some of the information shown in this document has been provided to Council from external third parties. Council makes no representation and gives no warranty about the accuracy, reliability, completeness or suitability for any particular purpose of the information. Persons should not rely on the information shown in this document to make any decisions with financial or legal implications and should instead rely on their own enquiries. To the full extent that it is able to do so in law, Council disclaims all liability (including liability in negligence) for all costs, losses and damages (including indirect and consequential costs, losses and damages) caused by or arising from anyone using or relying on the information shown in this document for any purpose whatsoever. © Copyright Moreton Bay Regional Council 2019


DCDB (Version April 2016) is reproduced with the permission of the State of Queensland



**OM-57 OFF**  
**Overlay Map**



**PLANNING SCHEME**  
**OVERLAY MAP - OVERLAND FLOW PATH**

-  Property boundaries
-  North Lakes Locality
-  Priority Development Area
-  Overland flow path

Please read the following notes about this overlay map:

**This overlay map only affects you if an Overland flow path is identified on your property, and you wish to develop.**

Under **State Government** requirements, planning schemes must identify an area where overland flow controls apply. This overlay map shows the **Overland flow path** and comprises land subject to overland flow during and immediately after a heavy rainfall event.

This map is based on the latest information available to Council. Note that recent filling and other modifications to the ground surface may not be reflected in the current mapping.

Refer to relevant zone code, local plan code and/or development codes for requirements associated with this overlay map.

For further information regarding this overlay, please refer to: Overland flow path overlay information sheet; and Flood and Coastal Hazard information sheet on Council's website ([www.moretonbay.qld.gov.au/mbr/planningscheme](http://www.moretonbay.qld.gov.au/mbr/planningscheme)) or contact council on 3205 0555.

**Effective 29 January 2020**

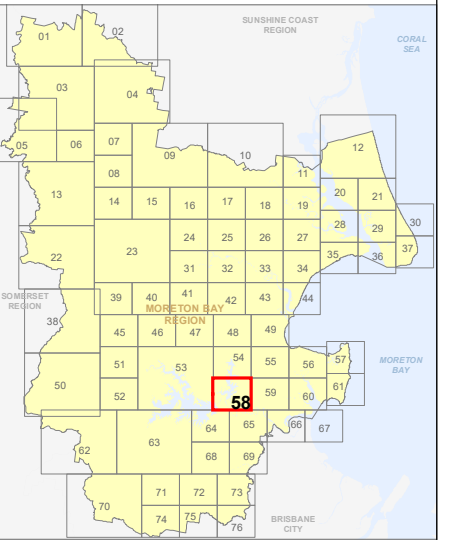


SCALE (A3): 1:15,000

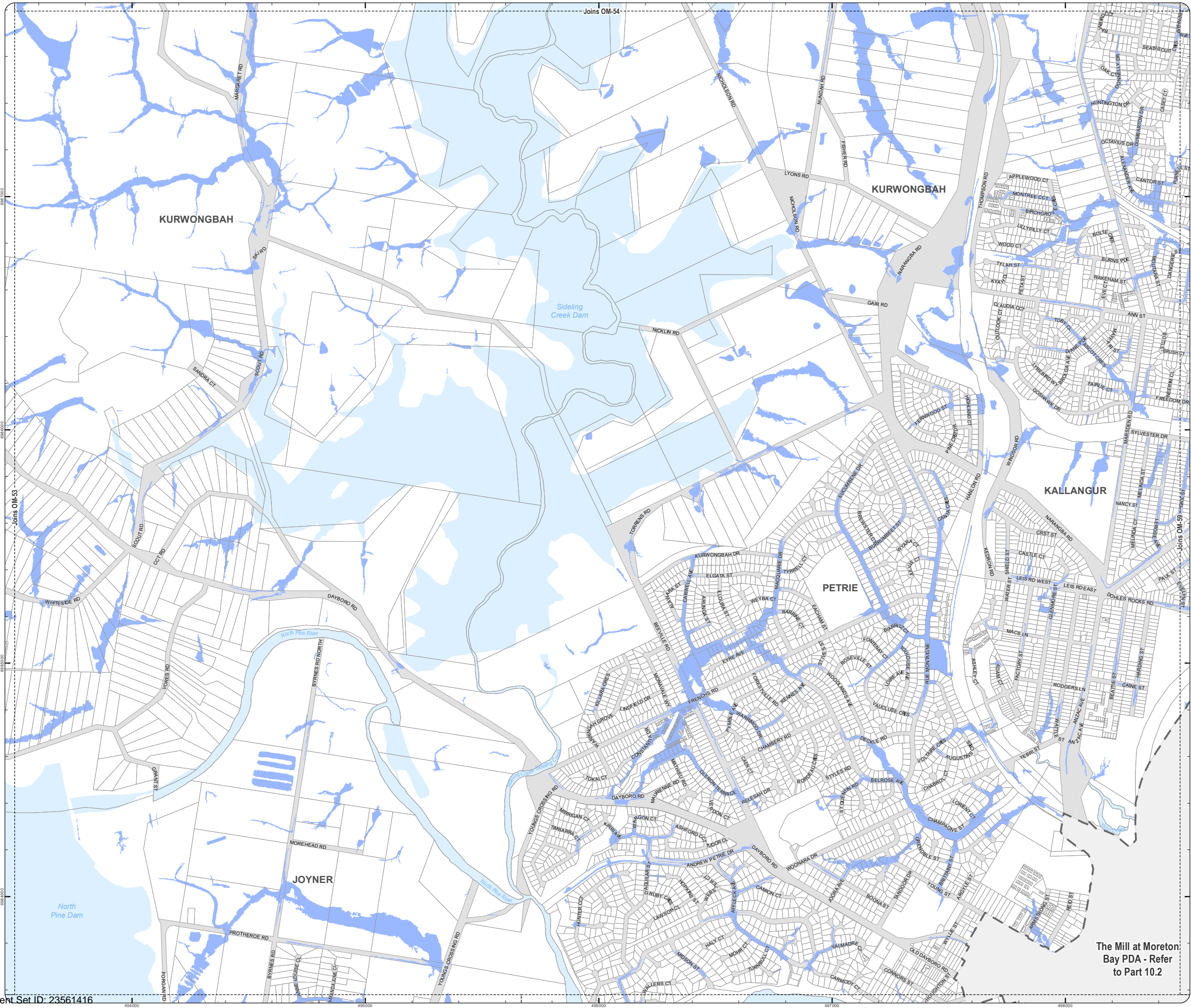
DCDB Version: April 2016  
Projection: Map Grid of Australia, Zone 56  
Horizontal Datum: Geocentric Datum of Australia 1994

**DISCLAIMER:** Some of the information shown in this document has been provided to Council from external third parties. Council makes no representation and gives no warranty about the accuracy, reliability, completeness or suitability for any particular purpose of the information. Persons should not rely on the information shown in this document to make any decision with financial or legal implications and should instead rely on their own enquiries. To the full extent that it is able to do so in law, Council disclaims all liability (including liability in negligence) for all costs, losses and damages (including indirect and consequential costs, losses and damages) caused by or arising from anyone using or relying on the information shown in this document for any purpose whatsoever. © Copyright Moreton Bay Regional Council 2019

DCDB (Version April 2016) is reproduced with the permission of the State of Queensland





**OM-58 OFF**  
**Overlay Map**



The Mill at Moreton  
Bay PDA - Refer  
to Part 10.2

**PLANNING SCHEME**  
**OVERLAY MAP - OVERLAND FLOW PATH**

-  Property boundaries
-  North Lakes Locality
-  Priority Development Area
-  Overland flow path

Please read the following notes about this overlay map:

**This overlay map only affects you if an Overland flow path is identified on your property, and you wish to develop.**

Under State Government requirements, planning schemes must identify an area where overland flow controls apply. This overlay map shows the Overland flow path and comprises land subject to overland flow during and immediately after a heavy rainfall event.

This map is based on the latest information available to Council. Note that recent filling and other modifications to the ground surface may not be reflected in the current mapping.

Refer to relevant zone code, local plan code and/or development codes for requirements associated with this overlay map.

For further information regarding this overlay, please refer to: Overland flow path overlay information sheet; and Flood and Coastal Hazard information sheet on Council's website ([www.moretonbay.qld.gov.au/mbrplanningscheme](http://www.moretonbay.qld.gov.au/mbrplanningscheme)) or contact council on 3205 0555.

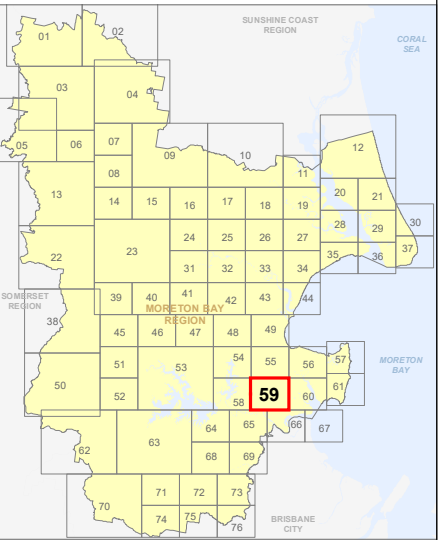
**Effective 29 January 2020**



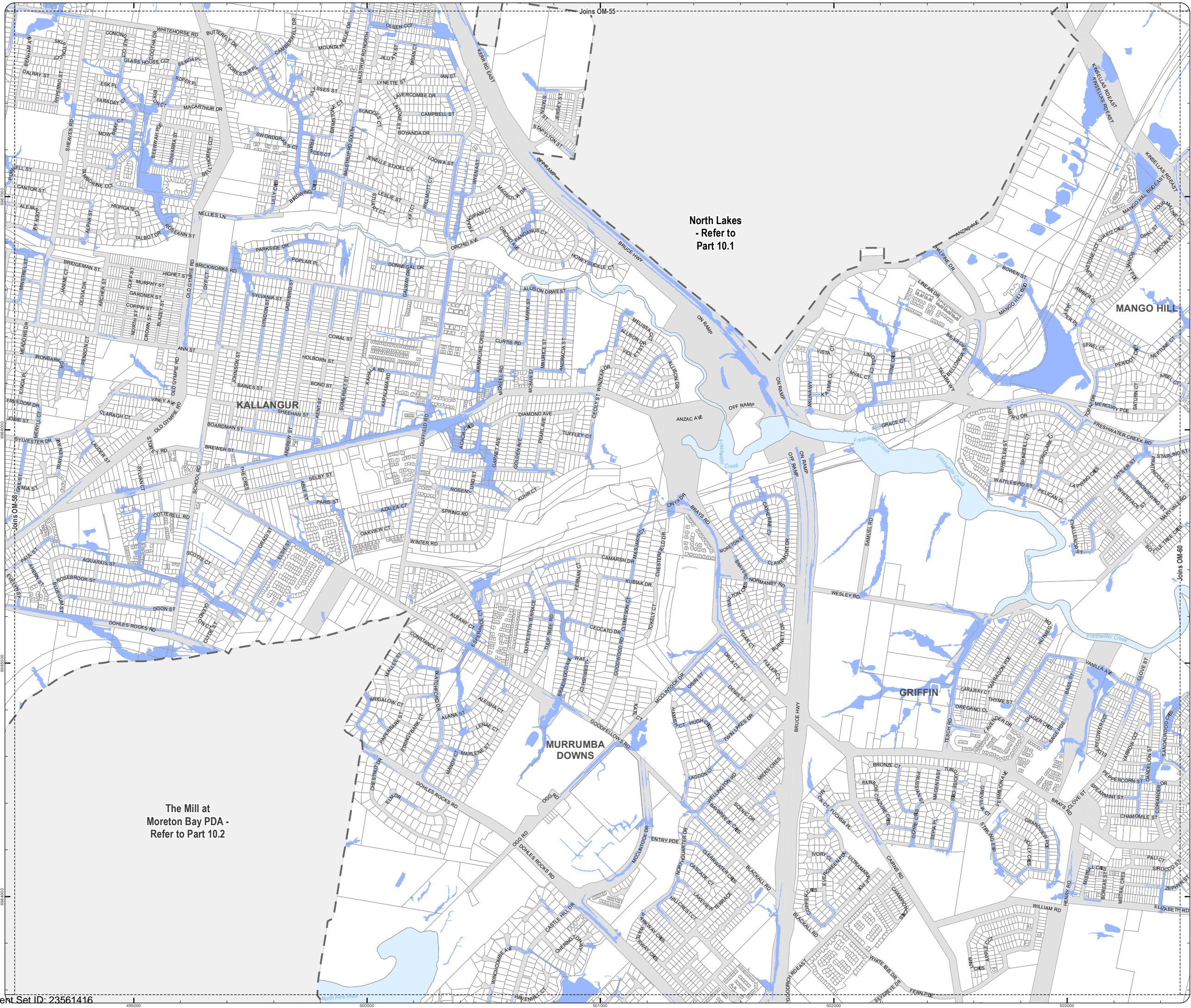
SCALE (A3): 1:15,000  
DCDB Version: April 2016  
Projection: Map Grid of Australia, Zone 56  
Horizontal Datum: Geocentric Datum of Australia 1994

**DISCLAIMER:** Some of the information shown in this document has been provided to Council from external third parties. Council makes no representation and gives no warranty about the accuracy, reliability, completeness or suitability for any particular purpose of the information. Persons should not rely on the information shown in this document to make any decisions with financial or legal implications and should instead rely on their own enquiries. To the full extent that it is able to do so in law, Council disclaims all liability (including liability in negligence) for all costs, losses and damages (including indirect and consequential costs, losses and damages) caused by or arising from anyone using or relying on the information shown in this document for any purpose whatsoever.  
© Copyright Moreton Bay Regional Council 2019

DCDB (Version April 2016) is reproduced with the permission of the State of Queensland



**OM-59 OFF**  
**Overlay Map**



**North Lakes**  
**- Refer to**  
**Part 10.1**

**The Mill at**  
**Moreton Bay PDA -**  
**Refer to Part 10.2**

**PLANNING SCHEME**  
**OVERLAY MAP - OVERLAND FLOW PATH**

- Property boundaries
- North Lakes Locality
- Priority Development Area
- Overland flow path

Please read the following notes about this overlay map:

**This overlay map only affects you if an Overland flow path is identified on your property, and you wish to develop.**

Under **State Government** requirements, planning schemes must identify an area where overland flow controls apply. This overlay map shows the **Overland flow path** and comprises land subject to overland flow during and immediately after a heavy rainfall event.

This map is based on the latest information available to Council. Note that recent filling and other modifications to the ground surface may not be reflected in the current mapping.

Refer to relevant zone code, local plan code and/or development codes for requirements associated with this overlay map.

For further information regarding this overlay, please refer to: Overland flow path overlay information sheet; and Flood and Coastal Hazard information sheet on Council's website ([www.moretonbay.qld.gov.au/mbrplanningscheme](http://www.moretonbay.qld.gov.au/mbrplanningscheme)) or contact council on 3205 0555.

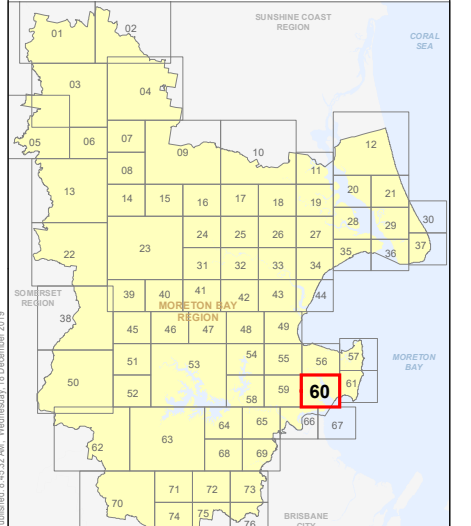
**Effective 29 January 2020**



SCALE (A3): 1:15,000  
DCDB Version: April 2016  
Projection: Map Grid of Australia, Zone 56  
Horizontal Datum: Geocentric Datum of Australia 1994

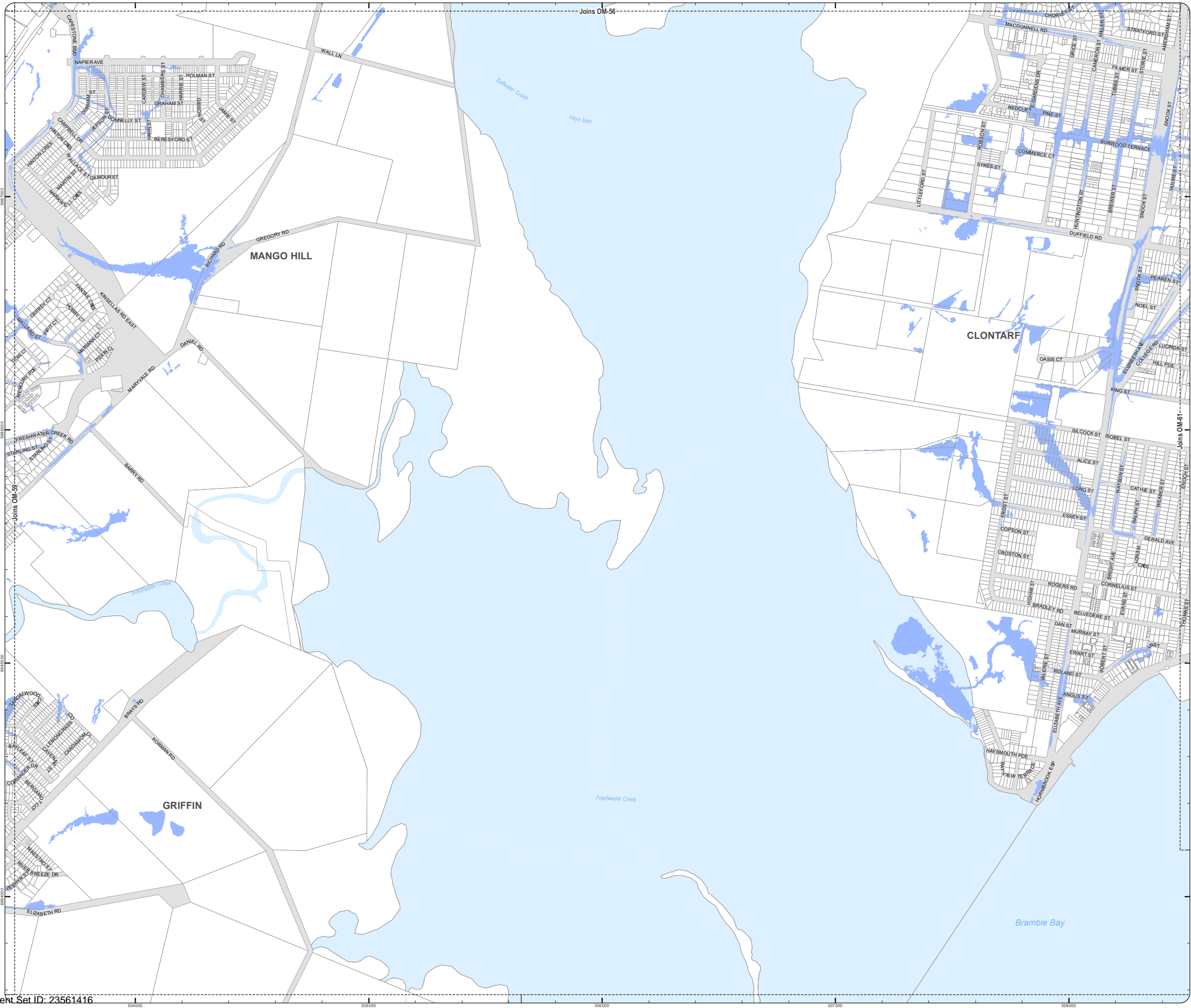
**DISCLAIMER:** Some of the information shown in this document has been provided to Council from external third parties. Council makes no representation and gives no warranty about the accuracy, reliability, completeness or suitability for any particular purpose of the information. Persons should not rely on the information shown in this document to make any decision with financial or legal implications and should instead rely on their own enquiries. To the full extent that it is able to do so in law, Council disclaims all liability (including liability in negligence) for all costs, losses and damages (including indirect and consequential costs, losses and damages) caused by or arising from anyone using or relying on the information shown in this document for any purpose whatsoever. © Copyright Moreton Bay Regional Council 2019

DCDB (Version April 2016) is reproduced with the permission of the State of Queensland



**OM-60 OFF**  
**Overlay Map**

Published 6:45:32 AM, Wednesday, 8 December 2019



**PLANNING SCHEME**  
**OVERLAY MAP - OVERLAND FLOW PATH**

-  Property boundaries
-  North Lakes Locality
-  Priority Development Area
-  Overland flow path

Please read the following notes about this overlay map:

**This overlay map only affects you if an Overland flow path is identified on your property, and you wish to develop.**

Under **State Government** requirements, planning schemes must identify an area where overland flow controls apply. This overlay map shows the **Overland flow path** and comprises land subject to overland flow during and immediately after a heavy rainfall event.

This map is based on the latest information available to Council. Note that recent filling and other modifications to the ground surface may not be reflected in the current mapping.

Refer to relevant zone code, local plan code and/or development codes for requirements associated with this overlay map.

For further information regarding this overlay, please refer to: Overland flow path overlay information sheet; and Flood and Coastal Hazard information sheet on Council's website ([www.moretonbay.qld.gov.au/mbrplanningscheme](http://www.moretonbay.qld.gov.au/mbrplanningscheme)) or contact council on 3205 0555.

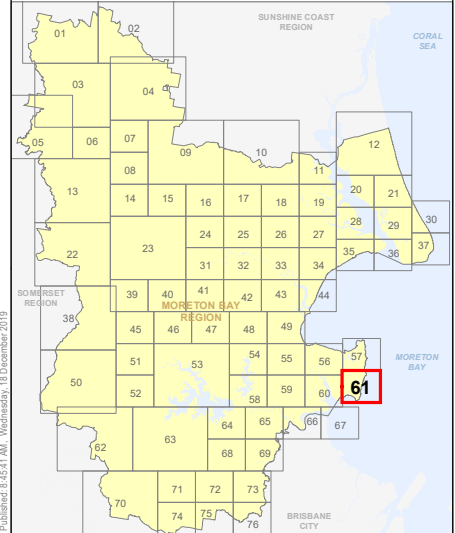
**Effective 29 January 2020**



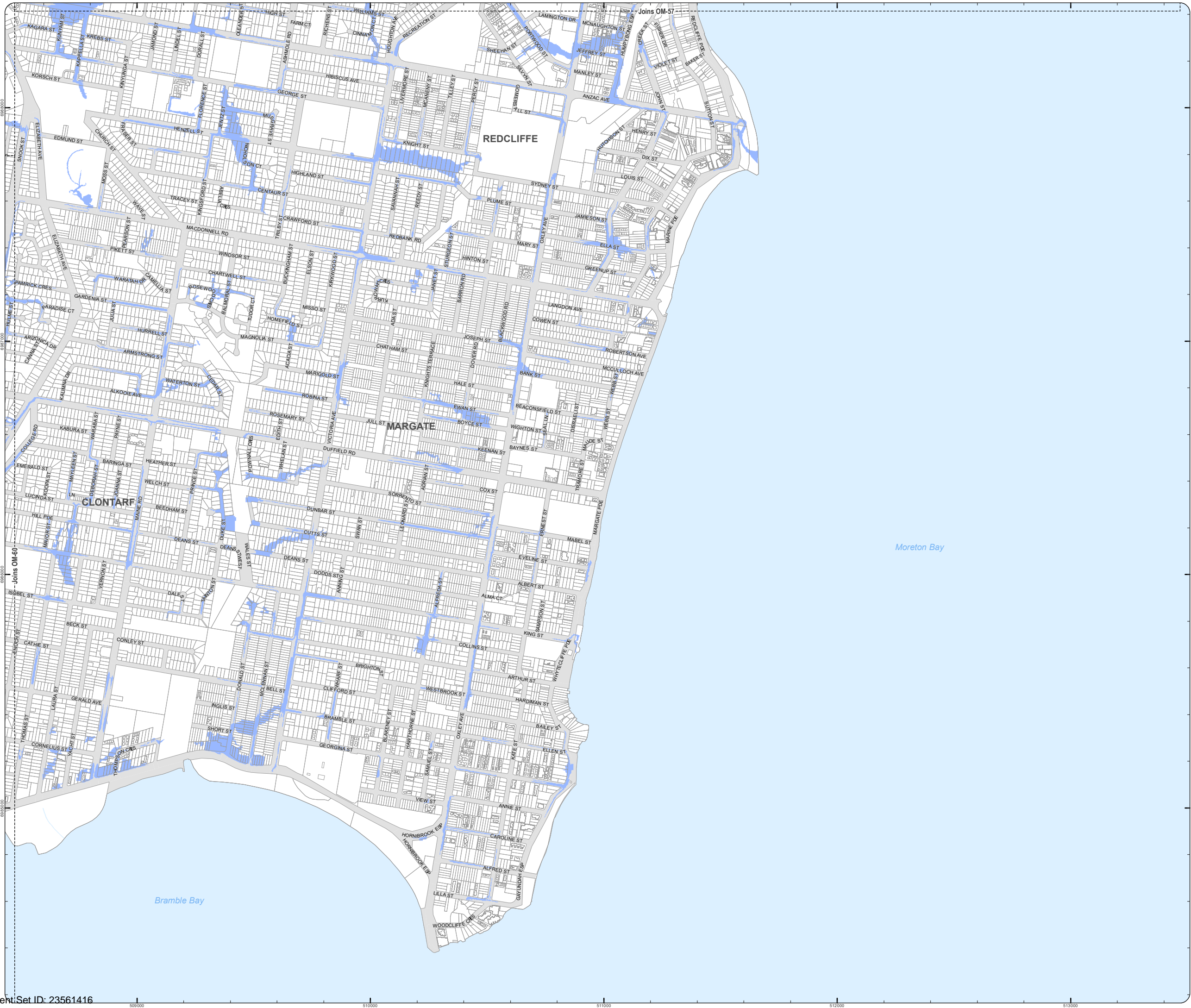
SCALE (A3): 1:15,000  
DCDB Version: April 2016  
Projection: Map Grid of Australia, Zone 56  
Horizontal Datum: Geocentric Datum of Australia 1994

**DISCLAIMER:** Some of the information shown in this document has been provided to Council from external third parties. Council makes no representation and gives no warranty about the accuracy, reliability, completeness or suitability for any particular purpose of the information. Persons should not rely on the information shown in this document to make any decision with financial or legal implications and should instead rely on their own enquiries. To the full extent that it is able to do so in law, Council disclaims all liability (including liability in negligence) for all costs, losses and damages (including indirect and consequential costs, losses and damages) caused by or arising from anyone using or relying on the information shown in this document for any purpose whatsoever. © Copyright Moreton Bay Regional Council 2019

DCDB (Version April 2016) is reproduced with the permission of the State of Queensland



**OM-61 OFF**  
**Overlay Map**



**PLANNING SCHEME**  
**OVERLAY MAP - OVERLAND FLOW PATH**

-  Property boundaries
-  North Lakes Locality
-  Priority Development Area
-  Overland flow path

Please read the following notes about this overlay map:

**This overlay map only affects you if an Overland flow path is identified on your property, and you wish to develop.**

Under State Government requirements, planning schemes must identify an area where overland flow controls apply. This overlay map shows the Overland flow path and comprises land subject to overland flow during and immediately after a heavy rainfall event.

This map is based on the latest information available to Council. Note that recent filling and other modifications to the ground surface may not be reflected in the current mapping.

Refer to relevant zone code, local plan code and/or development codes for requirements associated with this overlay map.

For further information regarding this overlay, please refer to: Overland flow path overlay information sheet; and Flood and Coastal Hazard information sheet on Council's website ([www.moretonbay.qld.gov.au/mbrplanningscheme](http://www.moretonbay.qld.gov.au/mbrplanningscheme)) or contact council on 3205 0555.

**Effective 29 January 2020**

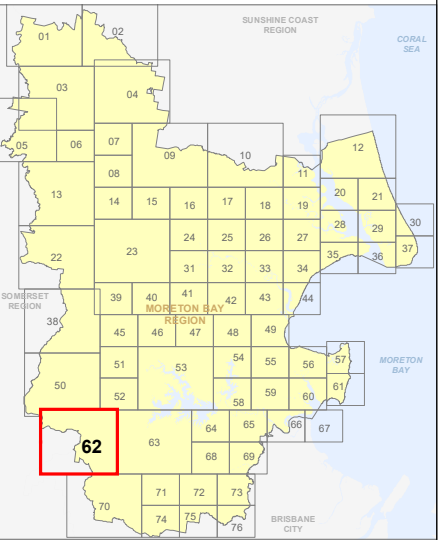
0 400 800 1,200 Metres

SCALE (A3): 1:30,000

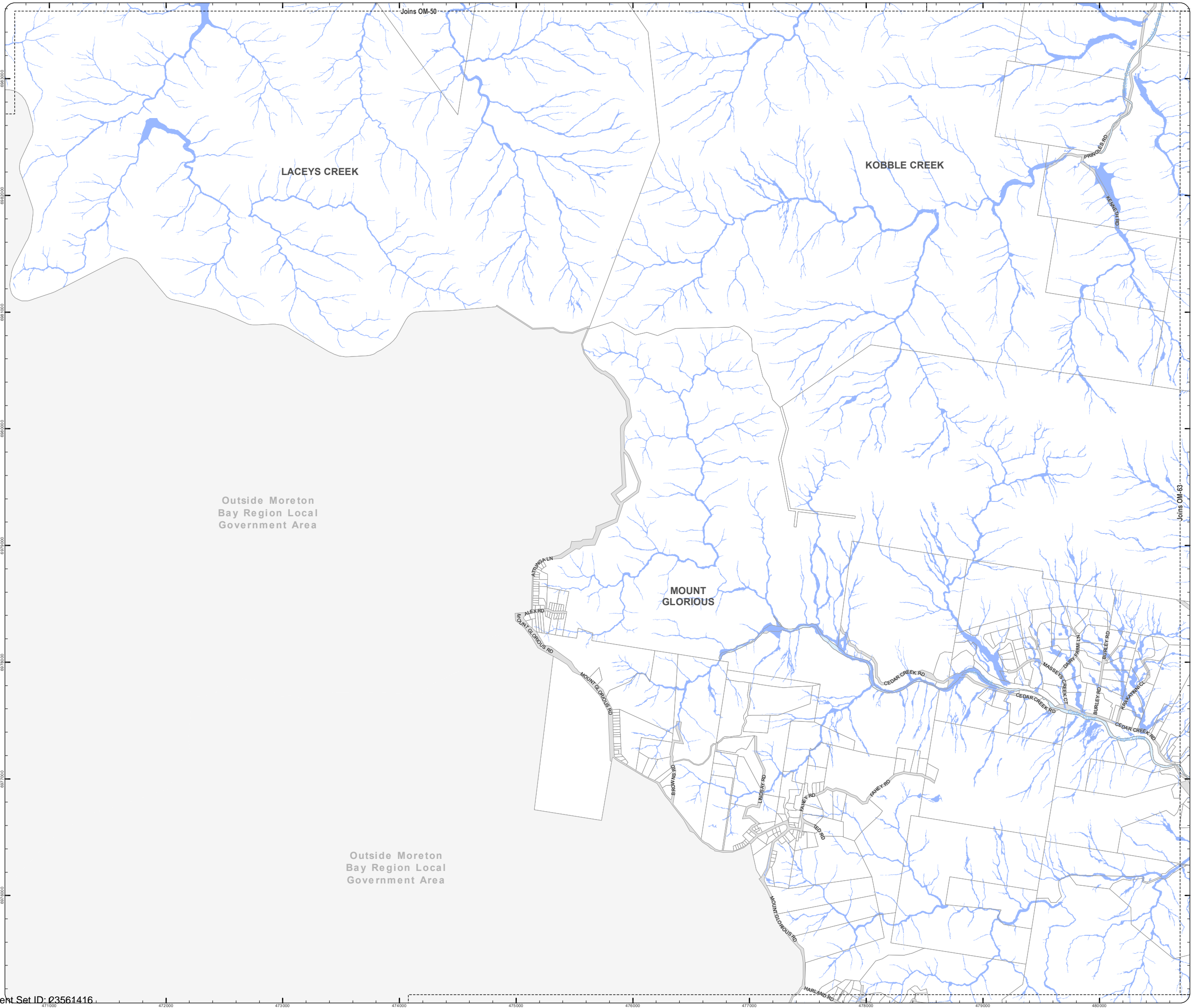
DCDB Version: April 2016  
Projection: Map Grid of Australia, Zone 56  
Horizontal Datum: Geocentric Datum of Australia 1994

**DISCLAIMER:** Some of the information shown in this document has been provided to Council from external third parties. Council makes no representation and gives no warranty about the accuracy, reliability, completeness or suitability for any particular purpose of the information. Persons should not rely on the information shown in this document to make any decision with financial or legal implications and should instead rely on their own enquiries. To the full extent that it is able to do so in law, Council disclaims all liability (including liability in negligence) for all costs, losses and damages (including indirect and consequential costs, losses and damages) caused by or arising from anyone using or relying on the information shown in this document for any purpose whatsoever.  
© Copyright Moreton Bay Regional Council 2019



DCDB (Version April 2016) is reproduced with the permission of the State of Queensland



**OM-62 OFF**  
**Overlay Map**



**PLANNING SCHEME**  
**OVERLAY MAP - OVERLAND FLOW PATH**

-  Property boundaries
-  North Lakes Locality
-  Priority Development Area
-  Overland flow path

Please read the following notes about this overlay map:

**This overlay map only affects you if an Overland flow path is identified on your property, and you wish to develop.**

Under **State Government** requirements, planning schemes must identify an area where overland flow controls apply. This overlay map shows the **Overland flow path** and comprises land subject to overland flow during and immediately after a heavy rainfall event.

This map is based on the latest information available to Council. Note that recent filling and other modifications to the ground surface may not be reflected in the current mapping.

Refer to relevant zone code, local plan code and/or development codes for requirements associated with this overlay map.

For further information regarding this overlay, please refer to: Overland flow path overlay information sheet; and Flood and Coastal Hazard information sheet on Council's website ([www.moretonbay.qld.gov.au/mbrplanningscheme](http://www.moretonbay.qld.gov.au/mbrplanningscheme)) or contact council on 3205 0555.

**Effective 29 January 2020**

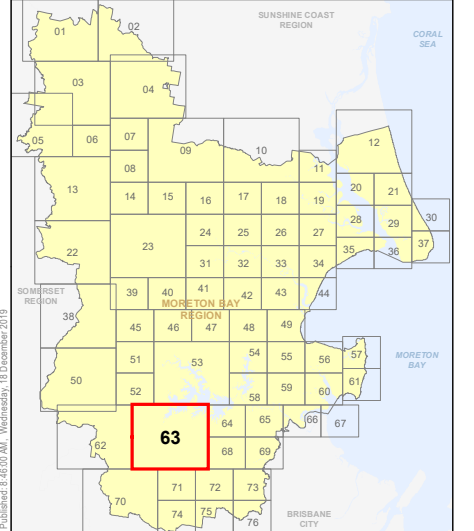
0 400 800 1,200 Metres

SCALE (A3): 1:30,000

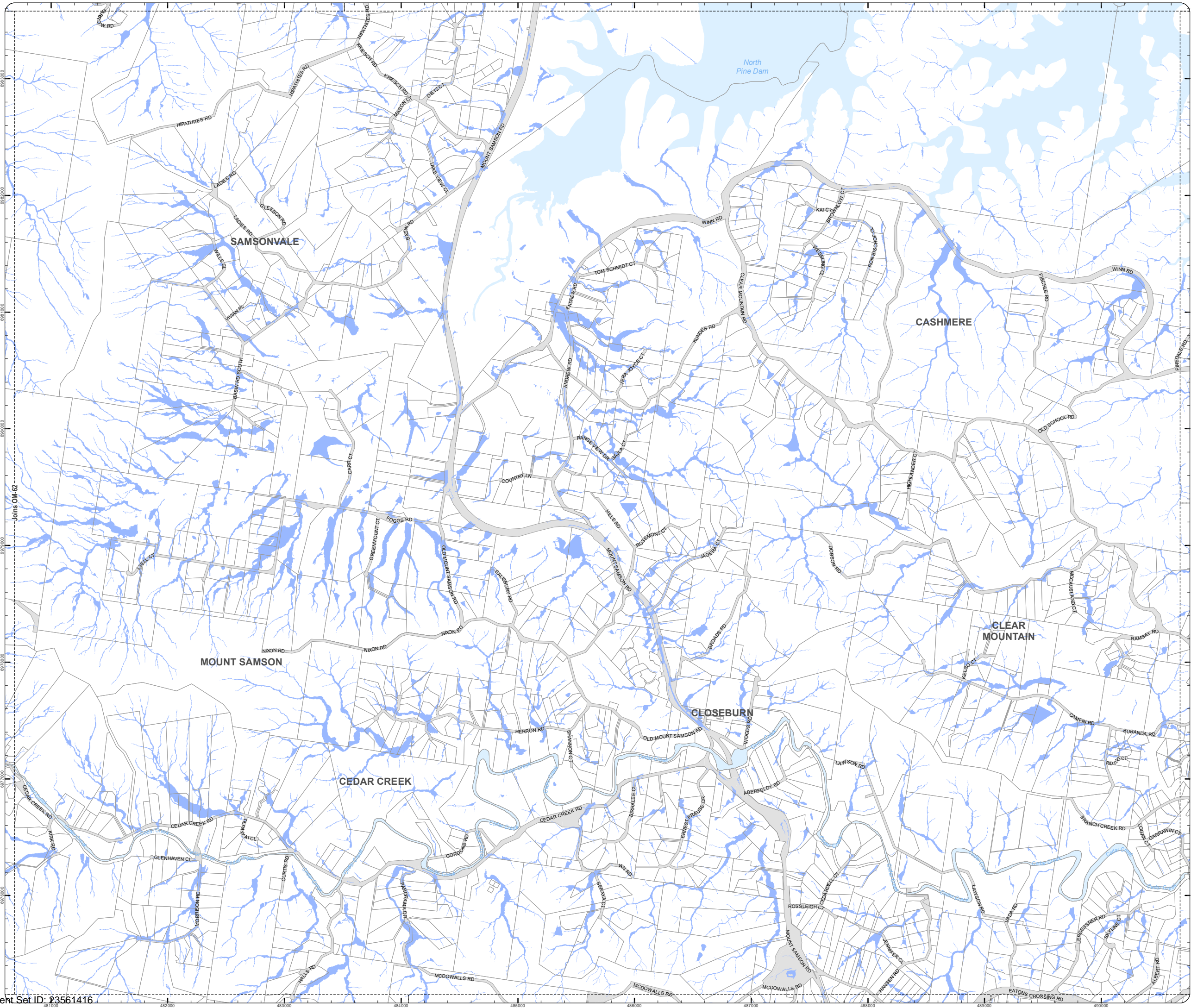
DCDB Version: April 2016  
Projection: Map Grid of Australia, Zone 56  
Horizontal Datum: Geocentric Datum of Australia 1994

**DISCLAIMER:** Some of the information shown in this document has been provided to Council from external third parties. Council makes no representation and gives no warranty about the accuracy, reliability, completeness or suitability for any particular purpose of the information. Persons should not rely on the information shown in this document to make any decision with financial or legal implications and should instead rely on their own enquiries. To the full extent that it is able to do so in law, Council disclaims all liability (including liability in negligence) for all costs, losses and damages (including indirect and consequential costs, losses and damages) caused by or arising from anyone using or relying on the information shown in this document for any purpose whatsoever. © Copyright Moreton Bay Regional Council 2019

DCDB (Version April 2016) is reproduced with the permission of the State of Queensland



**OM-63 OFF**  
**Overlay Map**



**PLANNING SCHEME**  
**OVERLAY MAP - OVERLAND FLOW PATH**

- Property boundaries
- North Lakes Locality
- Priority Development Area
- Overland flow path

Please read the following notes about this overlay map:

**This overlay map only affects you if an Overland flow path is identified on your property, and you wish to develop.**

Under **State Government** requirements, planning schemes must identify an area where overland flow controls apply. This overlay map shows the **Overland flow path** and comprises land subject to overland flow during and immediately after a heavy rainfall event.

This map is based on the latest information available to Council. Note that recent filling and other modifications to the ground surface may not be reflected in the current mapping.

Refer to relevant zone code, local plan code and/or development codes for requirements associated with this overlay map.

For further information regarding this overlay, please refer to: Overland flow path overlay information sheet; and Flood and Coastal Hazard information sheet on Council's website ([www.moretonbay.qld.gov.au/mbr/planningscheme](http://www.moretonbay.qld.gov.au/mbr/planningscheme)) or contact council on 3205 0555.

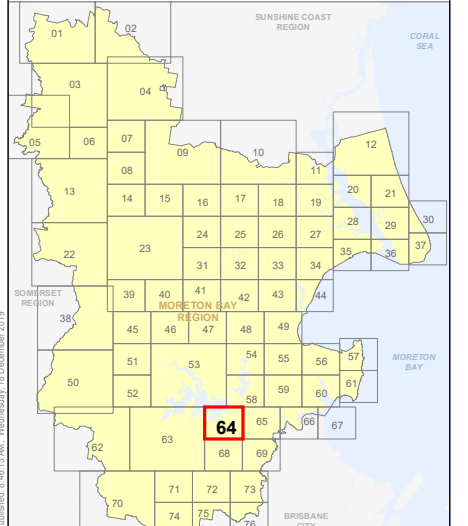
**Effective 29 January 2020**



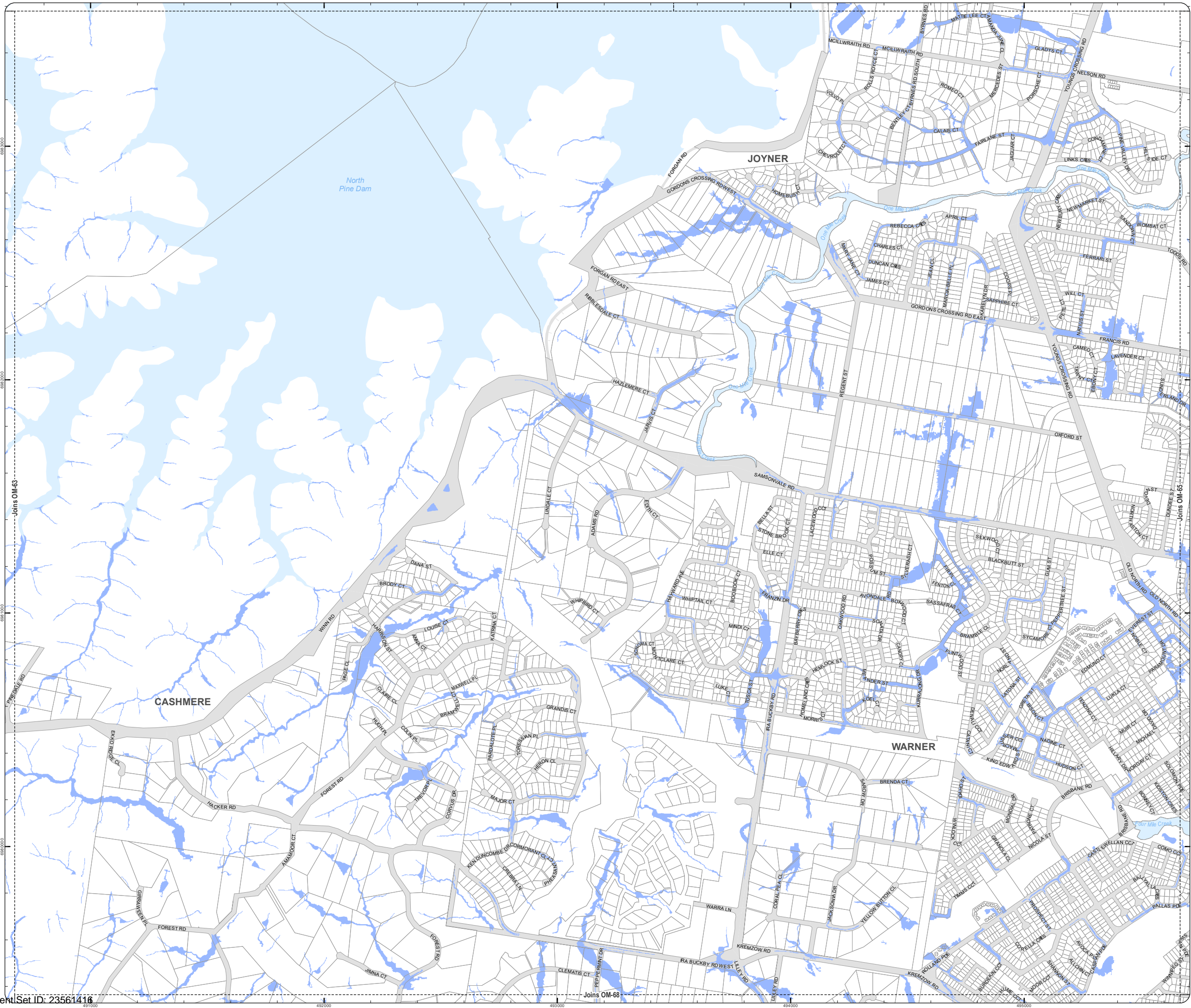
SCALE (A3): 1:15,000  
 DCDB Version: April 2016  
 Projection: Map Grid of Australia, Zone 56  
 Horizontal Datum: Geocentric Datum of Australia 1994

**DISCLAIMER:** Some of the information shown in this document has been provided to Council from external third parties. Council makes no representation and gives no warranty about the accuracy, reliability, completeness or suitability for any particular purpose of the information. Persons should not rely on the information shown in this document to make any decisions with financial or legal implications and should instead rely on their own enquiries. To the full extent that it is able to do so in law, Council disclaims all liability (including liability in negligence) for all costs, losses and damages (including indirect and consequential costs, losses and damages) caused by or arising from anyone using or relying on the information shown in this document for any purpose whatsoever. © Copyright Moreton Bay Regional Council 2019

DCDB (Version April 2016) is reproduced with the permission of the State of Queensland





**OM-64 OFF**  
**Overlay Map**





**PLANNING SCHEME**  
**OVERLAY MAP - OVERLAND FLOW PATH**

-  Property boundaries
-  North Lakes Locality
-  Priority Development Area
-  Overland flow path

Please read the following notes about this overlay map:

**This overlay map only affects you if an Overland flow path is identified on your property, and you wish to develop.**

Under State Government requirements, planning schemes must identify an area where overland flow controls apply. This overlay map shows the Overland flow path and comprises land subject to overland flow during and immediately after a heavy rainfall event.

This map is based on the latest information available to Council. Note that recent filling and other modifications to the ground surface may not be reflected in the current mapping.

Refer to relevant zone code, local plan code and/or development codes for requirements associated with this overlay map.

For further information regarding this overlay, please refer to: Overland flow path overlay information sheet; and Flood and Coastal Hazard information sheet on Council's website ([www.moretonbay.qld.gov.au/mbrplanningscheme](http://www.moretonbay.qld.gov.au/mbrplanningscheme)) or contact council on 3205 0555.

**Effective 29 January 2020**

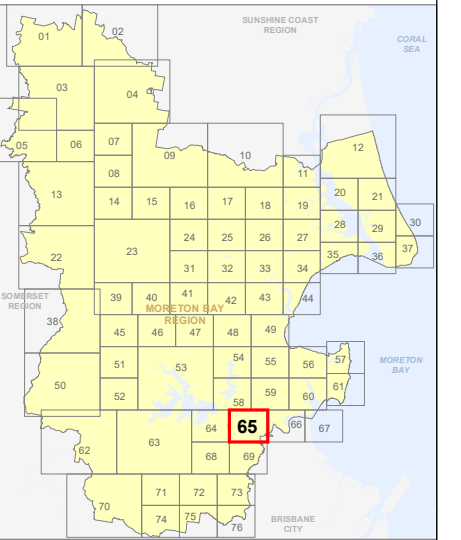


SCALE (A3): 1:15,000

DCDB Version: April 2016  
Projection: Map Grid of Australia, Zone 56  
Horizontal Datum: Geocentric Datum of Australia 1994

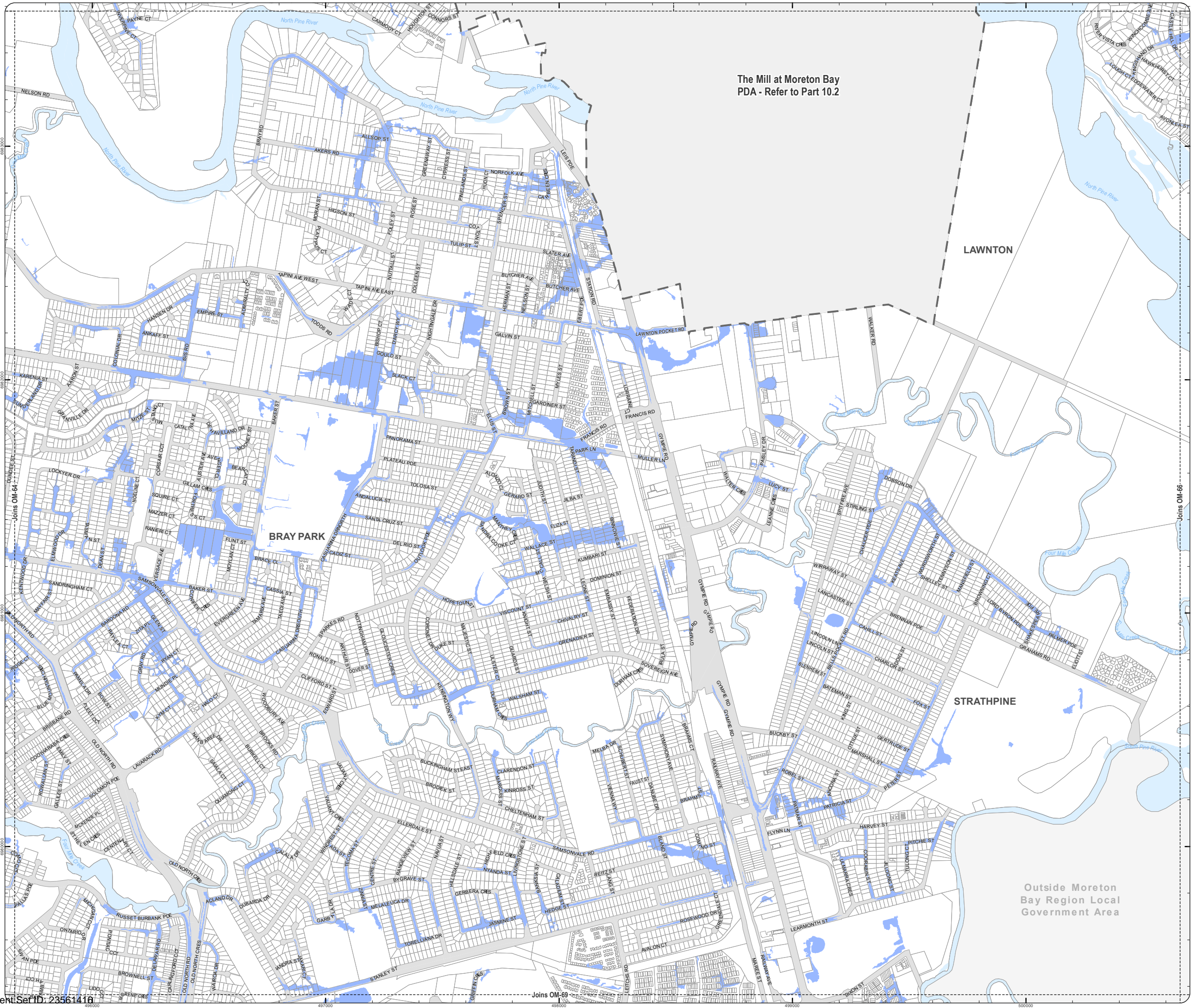
**DISCLAIMER:** Some of the information shown in this document has been provided to Council from external third parties. Council makes no representation and gives no warranty about the accuracy, reliability, completeness or suitability for any particular purpose of the information. Persons should not rely on the information shown in this document to make any decisions with financial or legal implications and should instead rely on their own enquiries. To the full extent that it is able to do so in law, Council disclaims all liability (including liability in negligence) for all costs, losses and damages (including indirect and consequential costs, losses and damages) caused by or arising from anyone using or relying on the information shown in this document for any purpose whatsoever.  
© Copyright Moreton Bay Regional Council 2019

DCDB (Version April 2016) is reproduced with the permission of the State of Queensland



**OM-65 OFF**  
**Overlay Map**

**The Mill at Moreton Bay**  
**PDA - Refer to Part 10.2**



**PLANNING SCHEME**  
**OVERLAY MAP - OVERLAND FLOW PATH**

- Property boundaries
- North Lakes Locality
- Priority Development Area
- Overland flow path

Please read the following notes about this overlay map:

**This overlay map only affects you if an Overland flow path is identified on your property, and you wish to develop.**

Under **State Government** requirements, planning schemes must identify an area where overland flow controls apply. This overlay map shows the **Overland flow path** and comprises land subject to overland flow during and immediately after a heavy rainfall event.

This map is based on the latest information available to Council. Note that recent filling and other modifications to the ground surface may not be reflected in the current mapping.

Refer to relevant zone code, local plan code and/or development codes for requirements associated with this overlay map.

For further information regarding this overlay, please refer to: Overland flow path overlay information sheet; and Flood and Coastal Hazard information sheet on Council's website ([www.moretonbay.qld.gov.au/mbrplanningscheme](http://www.moretonbay.qld.gov.au/mbrplanningscheme)) or contact council on 3205 0555.

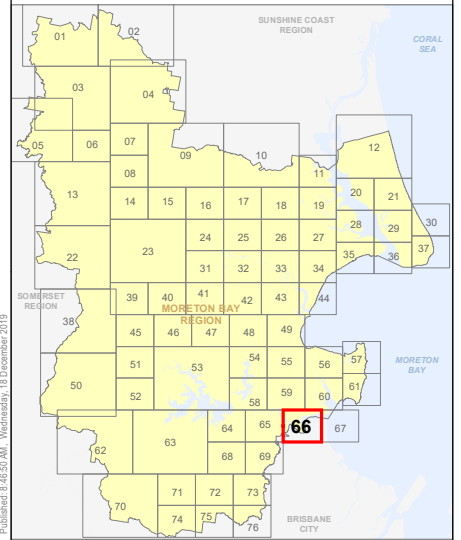
**Effective 29 January 2020**



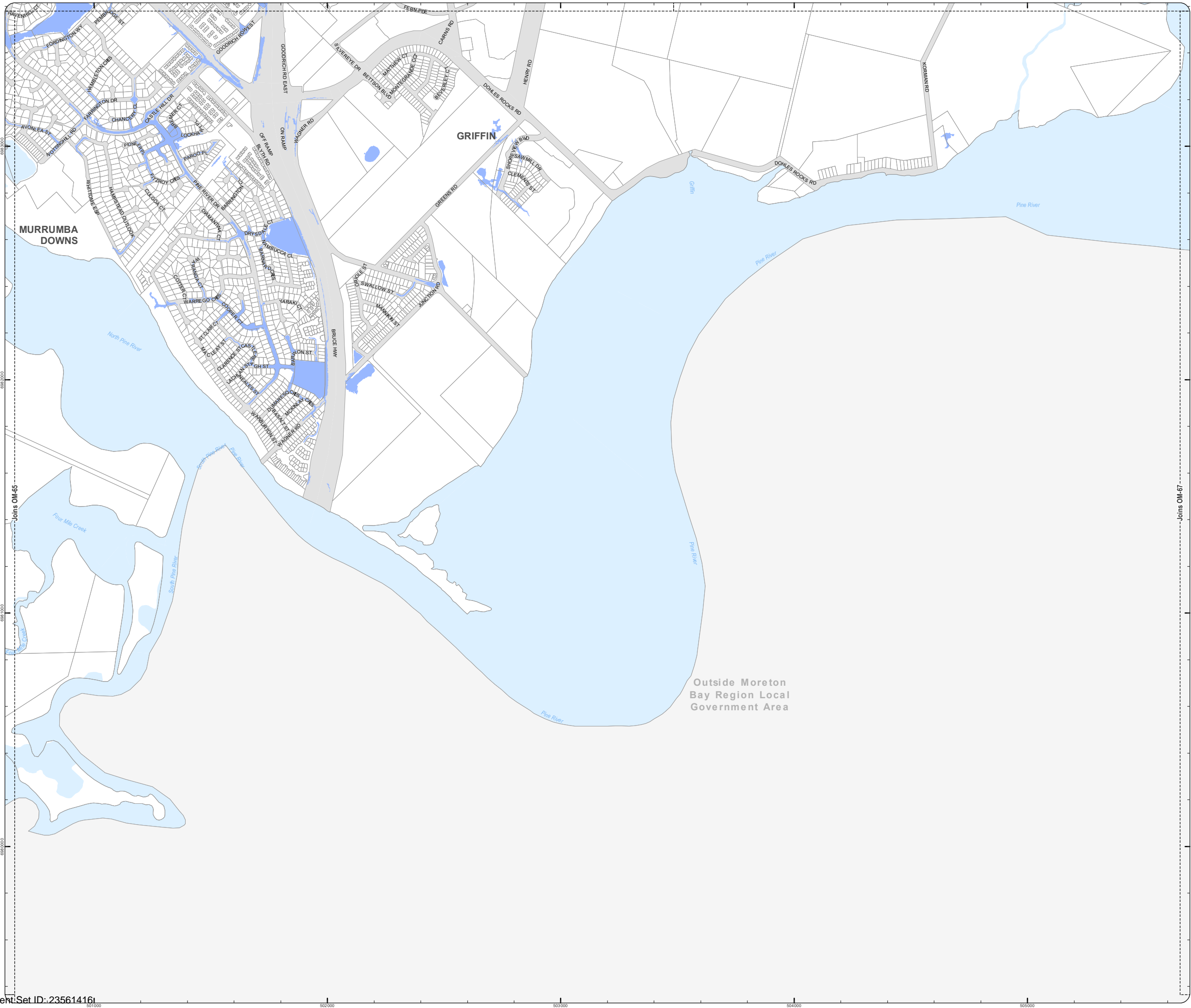
SCALE (A3): 1:15,000  
 DCDB Version: April 2016  
 Projection: Map Grid of Australia, Zone 56  
 Horizontal Datum: Geocentric Datum of Australia 1994

**DISCLAIMER:** Some of the information shown in this document has been provided to Council from external third parties. Council makes no representation and gives no warranty about the accuracy, reliability, completeness or suitability for any particular purpose of the information. Persons should not rely on the information shown in this document to make any decision with financial or legal implications and should instead rely on their own enquiries. To the full extent that it is able to do so in law, Council disclaims all liability (including liability in negligence) for all costs, losses and damages (including indirect and consequential costs, losses and damages) caused by or arising from anyone using or relying on the information shown in this document for any purpose whatsoever.  
 © Copyright Moreton Bay Regional Council 2019



DCDB (Version April 2016) is reproduced with the permission of the State of Queensland



**OM-66 OFF**  
**Overlay Map**



**PLANNING SCHEME**  
**OVERLAY MAP - OVERLAND FLOW PATH**

-  Property boundaries
-  North Lakes Locality
-  Priority Development Area
-  Overland flow path

Please read the following notes about this overlay map:

**This overlay map only affects you if an Overland flow path is identified on your property, and you wish to develop.**


Under **State Government** requirements, planning schemes must identify an area where overland flow controls apply. This overlay map shows the **Overland flow path** and comprises land subject to overland flow during and immediately after a heavy rainfall event.

This map is based on the latest information available to Council. Note that recent filling and other modifications to the ground surface may not be reflected in the current mapping.

Refer to relevant zone code, local plan code and/or development codes for requirements associated with this overlay map.

For further information regarding this overlay, please refer to: Overland flow path overlay information sheet; and Flood and Coastal Hazard information sheet on Council's website ([www.moretonbay.qld.gov.au/mbrplanningscheme](http://www.moretonbay.qld.gov.au/mbrplanningscheme)) or contact council on 3205 0555.

**Effective 29 January 2020**

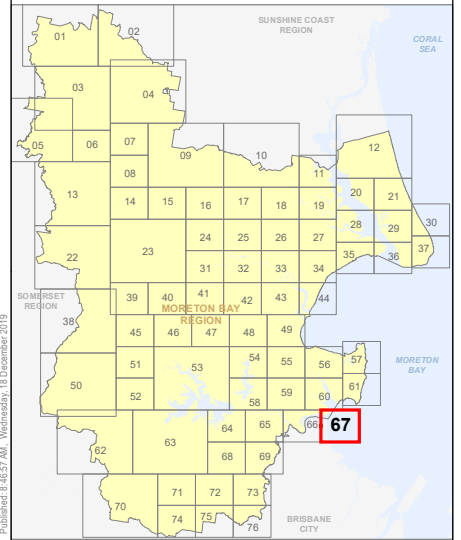


SCALE (A3): 1:15,000

DCDB Version: April 2016  
Projection: Map Grid of Australia, Zone 56  
Horizontal Datum: Geocentric Datum of Australia 1994

**DISCLAIMER:** Some of the information shown in this document has been provided to Council from external third parties. Council makes no representation and gives no warranty about the accuracy, reliability, completeness or suitability for any particular purpose of the information. Persons should not rely on the information shown in this document to make any decision with financial or legal implications and should instead rely on their own enquiries. To the full extent that it is able to do so in law, Council disclaims all liability (including liability in negligence) for all costs, losses and damages (including indirect and consequential costs, losses and damages) caused by or arising from anyone using or relying on the information shown in this document for any purpose whatsoever. © Copyright Moreton Bay Regional Council 2019


DCDB (Version April 2016) is reproduced with the permission of the State of Queensland



**OM-67 OFF  
Overlay Map**



**PLANNING SCHEME  
OVERLAY MAP - OVERLAND FLOW PATH**

-  Property boundaries
-  North Lakes Locality
-  Priority Development Area
-  Overland flow path

Please read the following notes about this overlay map:

**This overlay map only affects you if an Overland flow path is identified on your property, and you wish to develop.**

Under State Government requirements, planning schemes must identify an area where overland flow controls apply. This overlay map shows the Overland flow path and comprises land subject to overland flow during and immediately after a heavy rainfall event.

This map is based on the latest information available to Council. Note that recent filling and other modifications to the ground surface may not be reflected in the current mapping.

Refer to relevant zone code, local plan code and/or development codes for requirements associated with this overlay map.

For further information regarding this overlay, please refer to: Overland flow path overlay information sheet; and Flood and Coastal Hazard information sheet on Council's website ([www.moretonbay.qld.gov.au/mbr/planningscheme](http://www.moretonbay.qld.gov.au/mbr/planningscheme)) or contact council on 3205 0555.

**Effective 29 January 2020**

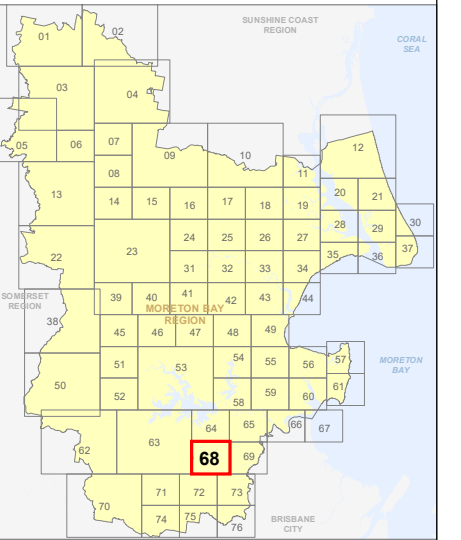


SCALE (A3): 1:15,000

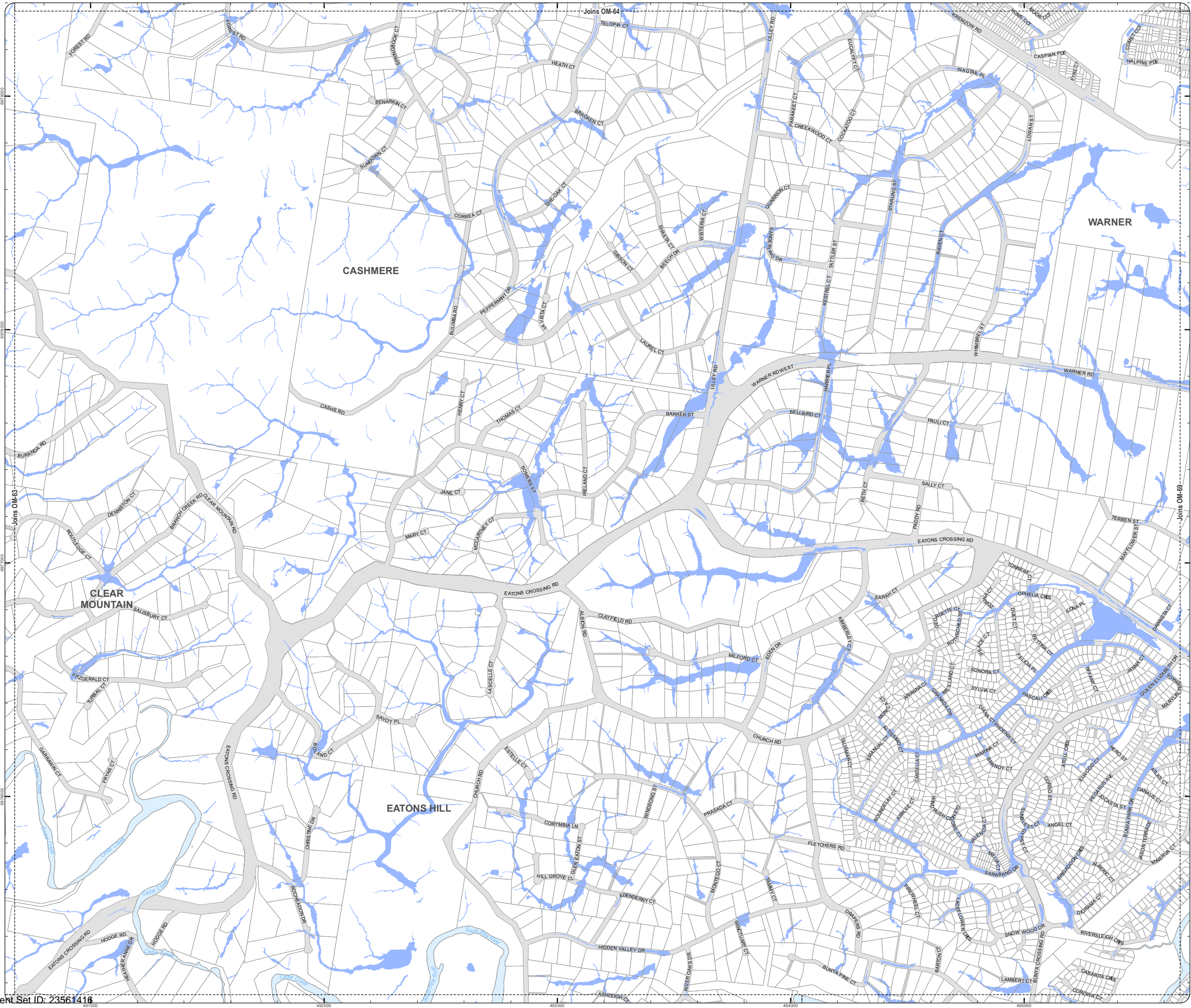
DCDB Version: April 2016  
Projection: Map Grid of Australia, Zone 56  
Horizontal Datum: Geocentric Datum of Australia 1994

**DISCLAIMER:** Some of the information shown in this document has been provided to Council from external third parties. Council makes no representation and gives no warranty about the accuracy, reliability, completeness or suitability for any particular purpose of the information. Persons should not rely on the information shown in this document to make any decisions with financial or legal implications and should instead rely on their own enquiries. To the full extent that it is able to do so in law, Council disclaims all liability (including liability in negligence) for all costs, losses and damages (including indirect and consequential costs, losses and damages) caused by or arising from anyone using or relying on the information shown in this document for any purpose whatsoever. © Copyright Moreton Bay Regional Council 2019



DCDB (Version April 2016) is reproduced with the permission of the State of Queensland



**OM-68 OFF  
Overlay Map**



**PLANNING SCHEME**  
**OVERLAY MAP - OVERLAND FLOW PATH**

-  Property boundaries
-  North Lakes Locality
-  Priority Development Area
-  Overland flow path

Please read the following notes about this overlay map:

**This overlay map only affects you if an Overland flow path is identified on your property, and you wish to develop.**

Under State Government requirements, planning schemes must identify an area where overland flow controls apply. This overlay map shows the Overland flow path and comprises land subject to overland flow during and immediately after a heavy rainfall event.

This map is based on the latest information available to Council. Note that recent filling and other modifications to the ground surface may not be reflected in the current mapping.

Refer to relevant zone code, local plan code and/or development codes for requirements associated with this overlay map.

For further information regarding this overlay, please refer to: Overland flow path overlay information sheet; and Flood and Coastal Hazard information sheet on Council's website ([www.moretonbay.qld.gov.au/mbrplanningscheme](http://www.moretonbay.qld.gov.au/mbrplanningscheme)) or contact council on 3205 0555.

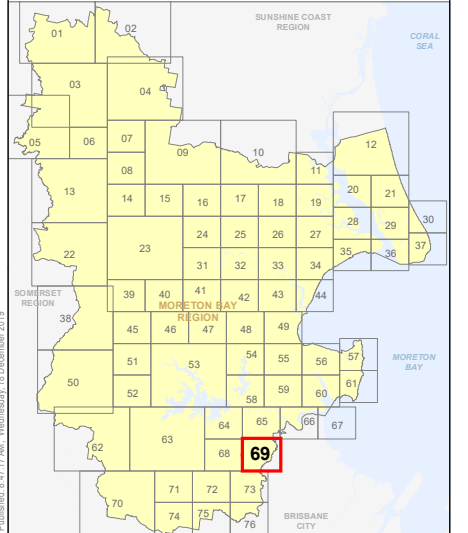
**Effective 29 January 2020**

0 200 400 600 Metres

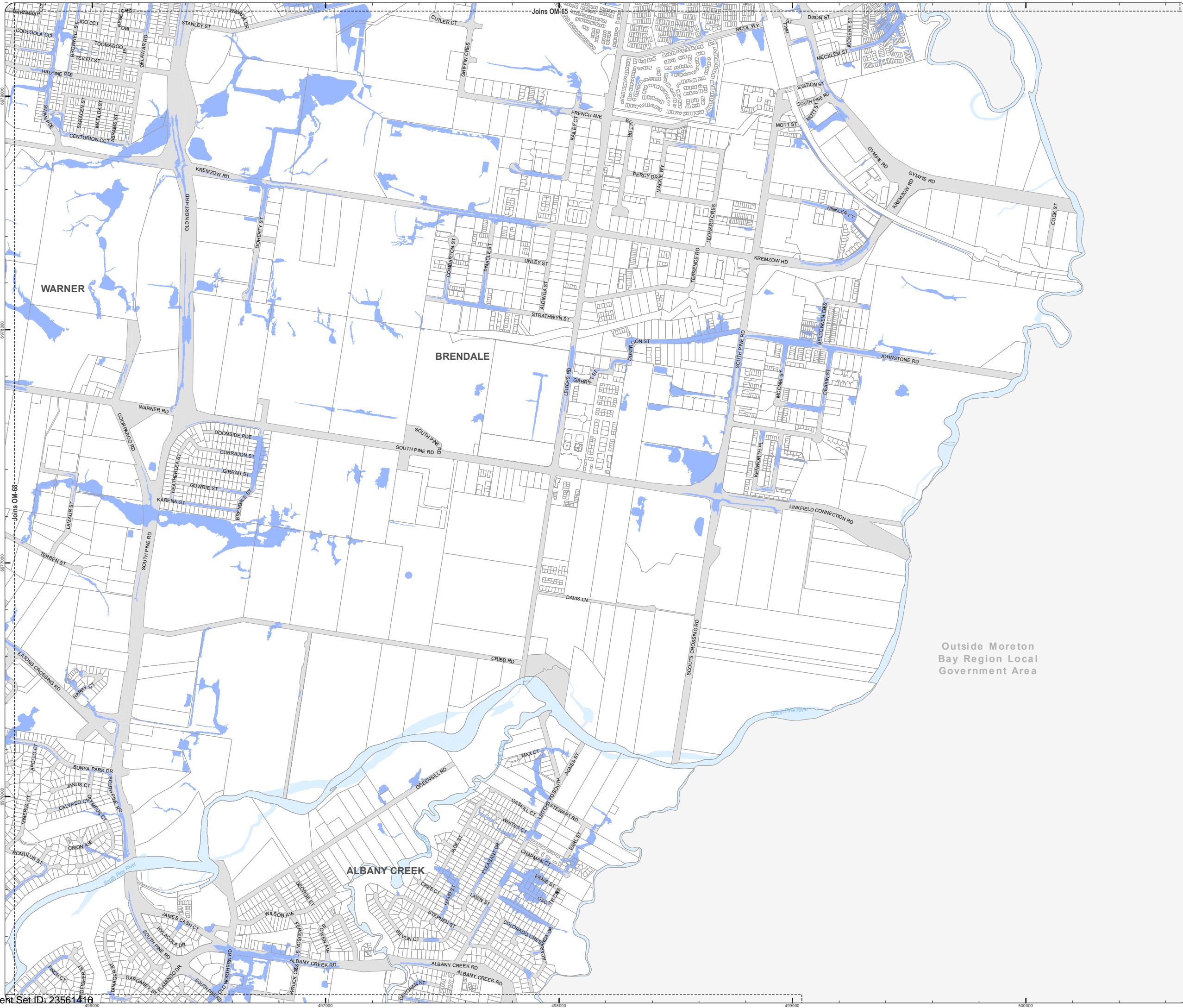
SCALE (A3): 1:15,000  
DCDB Version: April 2016  
Projection: Map Grid of Australia, Zone 56  
Horizontal Datum: Geocentric Datum of Australia 1994

**DISCLAIMER:** Some of the information shown in this document has been provided to Council from external third parties. Council makes no representation and gives no warranty about the accuracy, reliability, completeness or suitability for any particular purpose of the information. Persons should not rely on the information shown in this document to make any decision with financial or legal implications and should instead rely on their own enquiries. To the full extent that it is able to do so in law, Council disclaims all liability (including liability in negligence) for all costs, losses and damages (including indirect and consequential costs, losses and damages) caused by or arising from anyone using or relying on the information shown in this document for any purpose whatsoever.  
© Copyright Moreton Bay Regional Council 2019

DCDB (Version April 2016) is reproduced with the permission of the State of Queensland



**OM-69 OFF**  
**Overlay Map**



Outside Moreton  
Bay Region Local  
Government Area

**PLANNING SCHEME**  
**OVERLAY MAP - OVERLAND FLOW PATH**

- Property boundaries
- North Lakes Locality
- Priority Development Area
- Overland flow path

Please read the following notes about this overlay map:

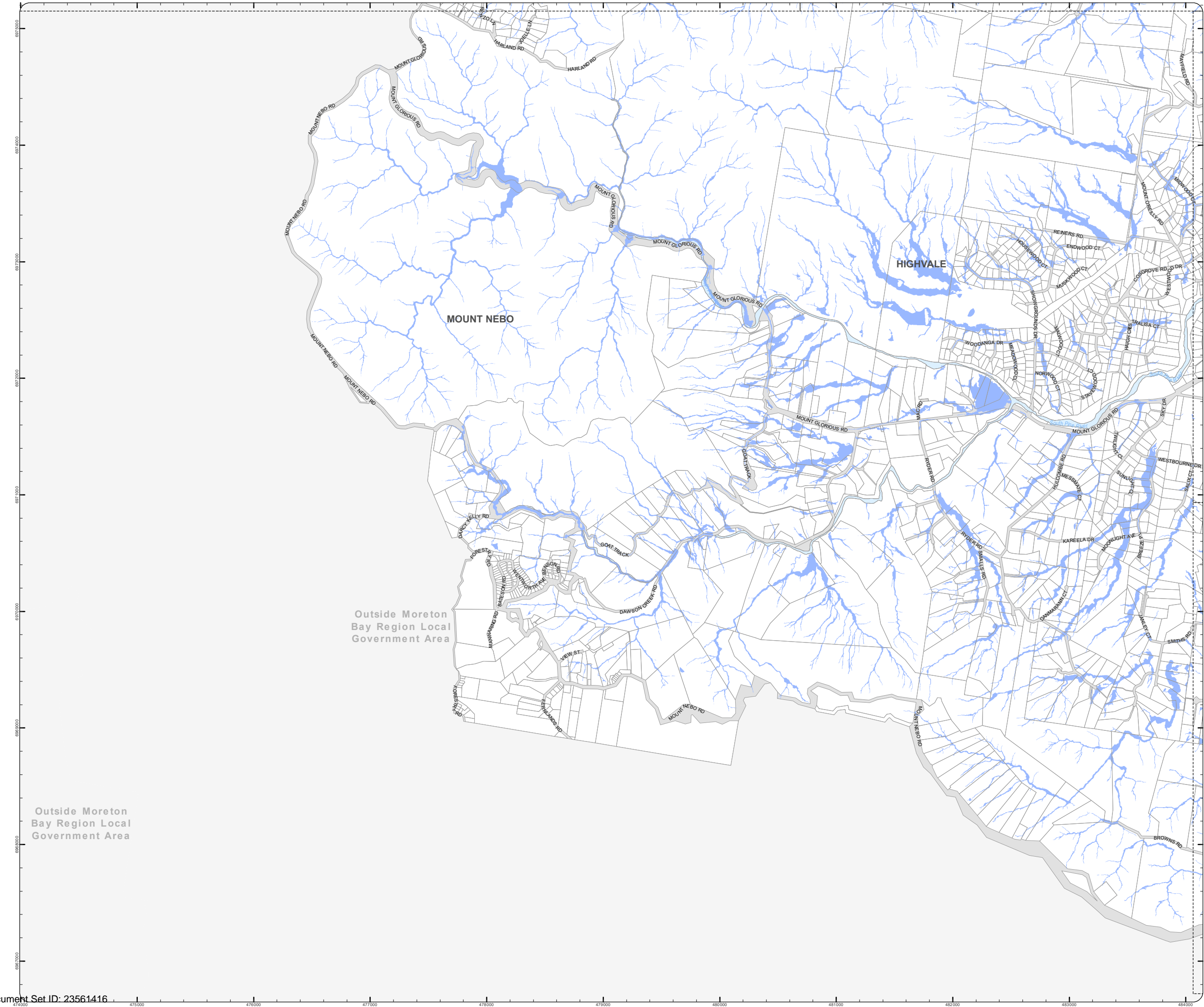
**This overlay map only affects you if an Overland flow path is identified on your property, and you wish to develop.**

Under State Government requirements, planning schemes must identify an area where overland flow controls apply. This overlay map shows the Overland flow path and comprises land subject to overland flow during and immediately after a heavy rainfall event.

This map is based on the latest information available to Council. Note that recent filling and other modifications to the ground surface may not be reflected in the current mapping.

Refer to relevant zone code, local plan code and/or development codes for requirements associated with this overlay map.

For further information regarding this overlay, please refer to: Overland flow path overlay information sheet; and Flood and Coastal Hazard information sheet on Council's website ([www.moretonbay.qld.gov.au/mbrplanningscheme](http://www.moretonbay.qld.gov.au/mbrplanningscheme)) or contact council on 3205 0555.



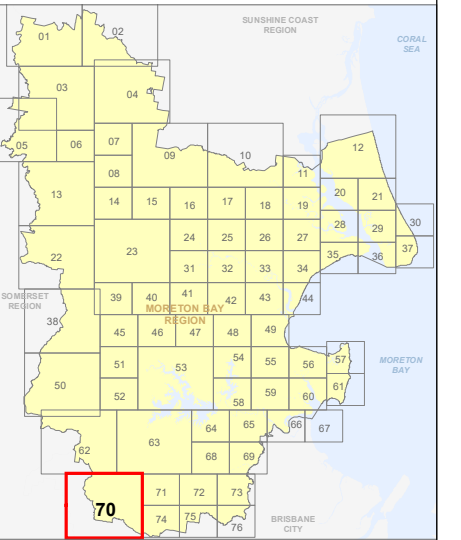
**Effective 29 January 2020**



SCALE (A3): 1:30,000  
 DCDB Version: April 2016  
 Projection: Map Grid of Australia, Zone 56  
 Horizontal Datum: Geocentric Datum of Australia 1994

**DISCLAIMER:** Some of the information shown in this document has been provided to Council from external third parties. Council makes no representation and gives no warranty about the accuracy, reliability, completeness or suitability for any particular purpose of the information. Persons should not rely on the information shown in this document to make any decision with financial or legal implications and should instead rely on their own enquiries. To the full extent that it is able to do so in law, Council disclaims all liability (including liability in negligence) for all costs, losses and damages (including indirect and consequential costs, losses and damages) caused by or arising from anyone using or relying on the information shown in this document for any purpose whatsoever.  
 © Copyright Moreton Bay Regional Council 2019

DCDB (Version April 2016) is reproduced with the permission of the State of Queensland



**OM-70 OFF**  
**Overlay Map**

**PLANNING SCHEME**  
**OVERLAY MAP - OVERLAND FLOW PATH**

- Property boundaries
- North Lakes Locality
- Priority Development Area
- Overland flow path

Please read the following notes about this overlay map:

**This overlay map only affects you if an Overland flow path is identified on your property, and you wish to develop.**

Under State Government requirements, planning schemes must identify an area where overland flow controls apply. This overlay map shows the Overland flow path and comprises land subject to overland flow during and immediately after a heavy rainfall event.

This map is based on the latest information available to Council. Note that recent filling and other modifications to the ground surface may not be reflected in the current mapping.

Refer to relevant zone code, local plan code and/or development codes for requirements associated with this overlay map.

For further information regarding this overlay, please refer to: Overland flow path overlay information sheet; and Flood and Coastal Hazard information sheet on Council's website ([www.moretonbay.qld.gov.au/mbrplanningscheme](http://www.moretonbay.qld.gov.au/mbrplanningscheme)) or contact council on 3205 0555.

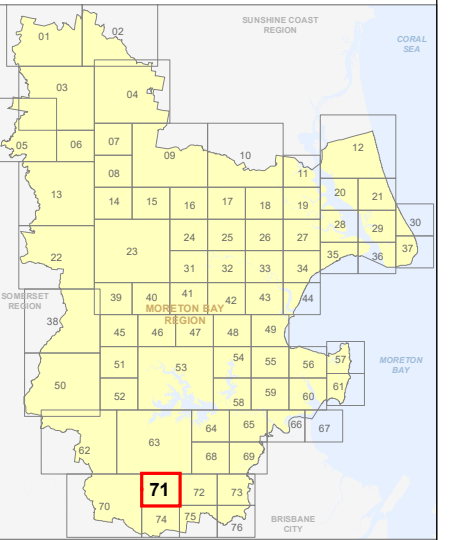
**Effective 29 January 2020**



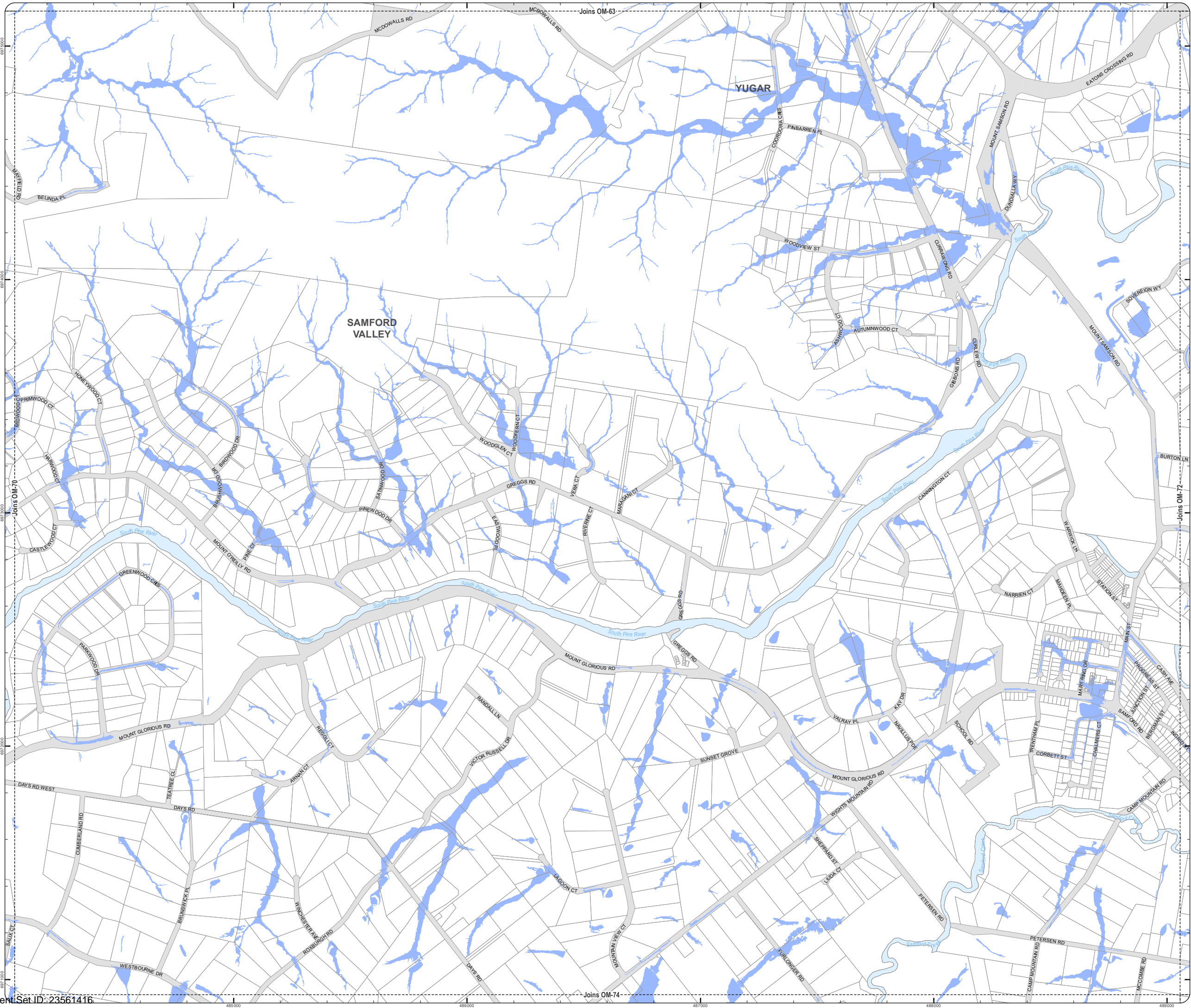
SCALE (A3): 1:15,000  
DCDB Version: April 2016  
Projection: Map Grid of Australia, Zone 56  
Horizontal Datum: Geocentric Datum of Australia 1994

**DISCLAIMER:** Some of the information shown in this document has been provided to Council from external third parties. Council makes no representation and gives no warranty about the accuracy, reliability, completeness or suitability for any particular purpose of the information. Persons should not rely on the information shown in this document to make any decision with financial or legal implications and should instead rely on their own enquiries. To the full extent that it is able to do so in law, Council disclaims all liability (including liability in negligence) for all costs, losses and damages (including indirect and consequential costs, losses and damages) caused by or arising from anyone using or relying on the information shown in this document for any purpose whatsoever. © Copyright Moreton Bay Regional Council 2019



DCDB (Version April 2016) is reproduced with the permission of the State of Queensland



**OM-71 OFF**  
**Overlay Map**



**PLANNING SCHEME**  
**OVERLAY MAP - OVERLAND FLOW PATH**

-  Property boundaries
-  North Lakes Locality
-  Priority Development Area
-  Overland flow path

Please read the following notes about this overlay map:

**This overlay map only affects you if an Overland flow path is identified on your property, and you wish to develop.**

Under State Government requirements, planning schemes must identify an area where overland flow controls apply. This overlay map shows the Overland flow path and comprises land subject to overland flow during and immediately after a heavy rainfall event.

This map is based on the latest information available to Council. Note that recent filling and other modifications to the ground surface may not be reflected in the current mapping.

Refer to relevant zone code, local plan code and/or development codes for requirements associated with this overlay map.

For further information regarding this overlay, please refer to: Overland flow path overlay information sheet; and Flood and Coastal Hazard information sheet on Council's website ([www.moretonbay.qld.gov.au/mbrplanningscheme](http://www.moretonbay.qld.gov.au/mbrplanningscheme)) or contact council on 3205 0555.

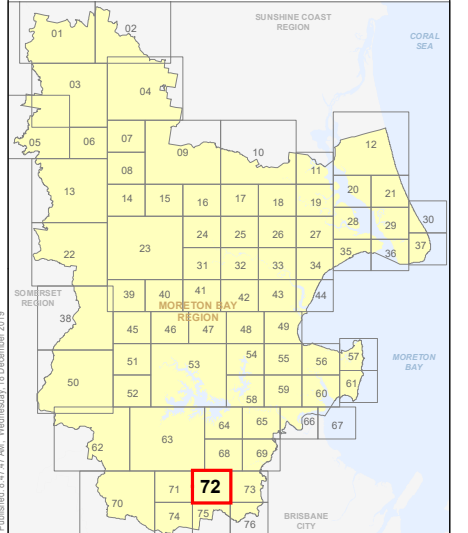
**Effective 29 January 2020**

0 200 400 600 Metres

SCALE (A3): 1:15,000  
DCDB Version: April 2016  
Projection: Map Grid of Australia, Zone 56  
Horizontal Datum: Geocentric Datum of Australia 1994

**DISCLAIMER:** Some of the information shown in this document has been provided to Council from external third parties. Council makes no representation and gives no warranty about the accuracy, reliability, completeness or suitability for any particular purpose of the information. Persons should not rely on the information shown in this document to make any decision with financial or legal implications and should instead rely on their own enquiries. To the full extent that it is able to do so in law, Council disclaims all liability (including liability in negligence) for all costs, losses and damages (including indirect and consequential costs, losses and damages) caused by or arising from anyone using or relying on the information shown in this document for any purpose whatsoever. © Copyright Moreton Bay Regional Council 2019

DCDB (Version April 2016) is reproduced with the permission of the State of Queensland





**OM-72 OFF**  
**Overlay Map**





**PLANNING SCHEME**  
**OVERLAY MAP - OVERLAND FLOW PATH**

-  Property boundaries
-  North Lakes Locality
-  Priority Development Area
-  Overland flow path

Please read the following notes about this overlay map:

**This overlay map only affects you if an Overland flow path is identified on your property, and you wish to develop.**

Under **State Government** requirements, planning schemes must identify an area where overland flow controls apply. This overlay map shows the **Overland flow path** and comprises land subject to overland flow during and immediately after a heavy rainfall event.

This map is based on the latest information available to Council. Note that recent filling and other modifications to the ground surface may not be reflected in the current mapping.

Refer to relevant zone code, local plan code and/or development codes for requirements associated with this overlay map.

For further information regarding this overlay, please refer to: Overland flow path overlay information sheet; and Flood and Coastal Hazard information sheet on Council's website ([www.moretonbay.qld.gov.au/mbrplanningscheme](http://www.moretonbay.qld.gov.au/mbrplanningscheme)) or contact council on 3205 0555.

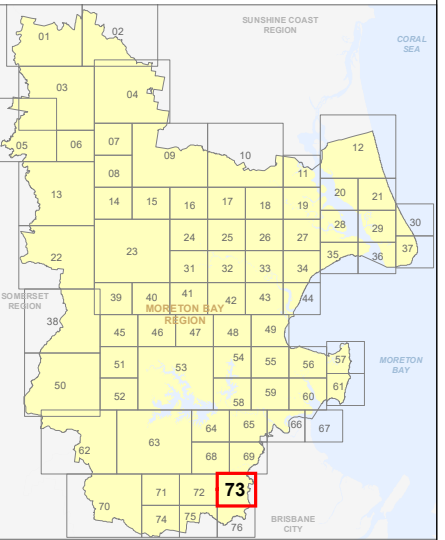
**Effective 29 January 2020**



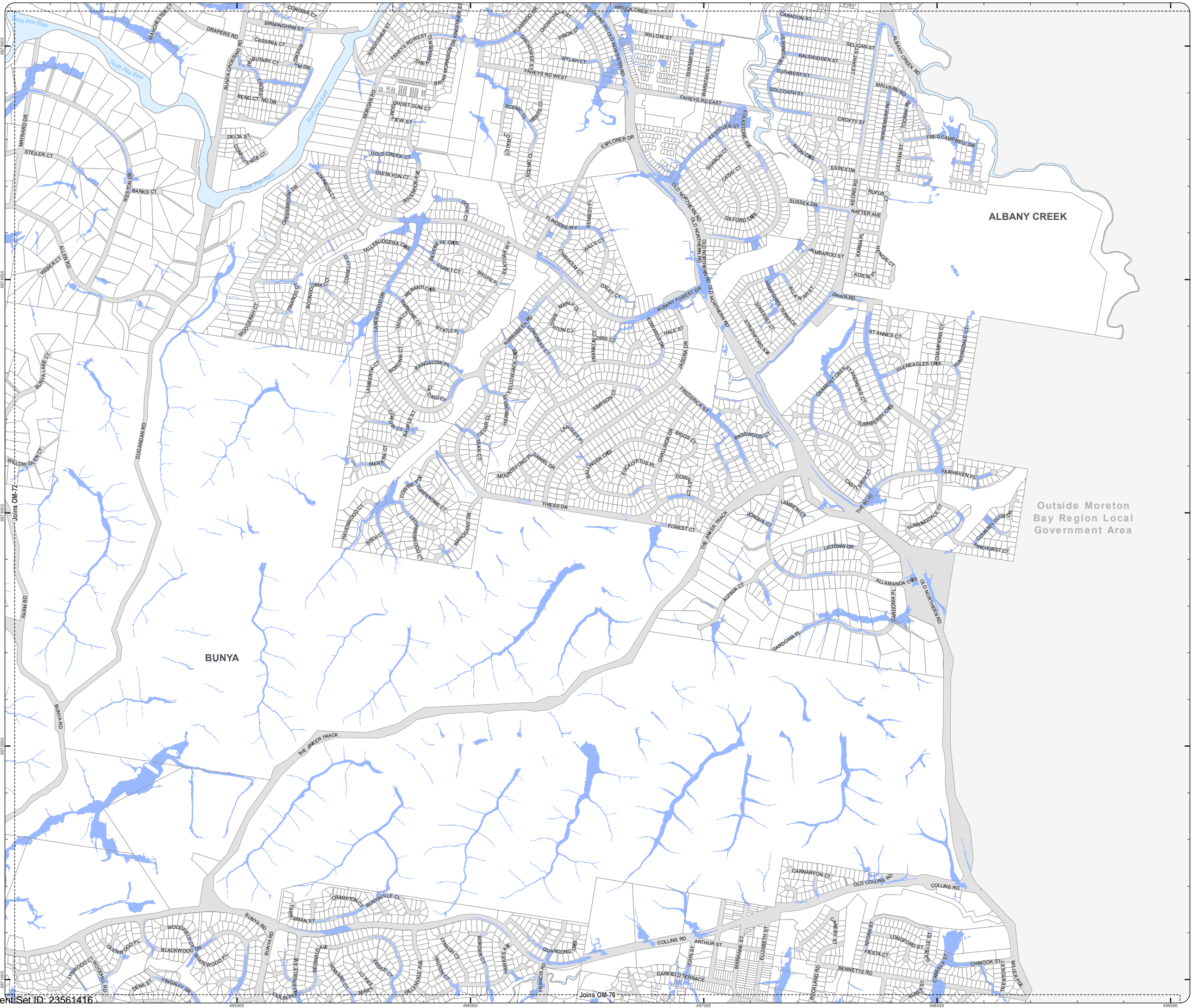
SCALE (A3): 1:15,000  
DCDB Version: April 2016  
Projection: Map Grid of Australia, Zone 56  
Horizontal Datum: Geocentric Datum of Australia 1994

**DISCLAIMER:** Some of the information shown in this document has been provided to Council from external third parties. Council makes no representation and gives no warranty about the accuracy, reliability, completeness or suitability for any particular purpose of the information. Persons should not rely on the information shown in this document to make any decision with financial or legal implications and should instead rely on their own enquiries. To the full extent that it is able to do so in law, Council disclaims all liability (including liability in negligence) for all costs, losses and damages (including indirect and consequential costs, losses and damages) caused by or arising from anyone using or relying on the information shown in this document for any purpose whatsoever. © Copyright Moreton Bay Regional Council 2019



DCDB (Version April 2016) is reproduced with the permission of the State of Queensland



**OM-73 OFF**  
**Overlay Map**



**PLANNING SCHEME**  
**OVERLAY MAP - OVERLAND FLOW PATH**

-  Property boundaries
-  North Lakes Locality
-  Priority Development Area
-  Overland flow path

Please read the following notes about this overlay map:

**This overlay map only affects you if an Overland flow path is identified on your property, and you wish to develop.**

Under State Government requirements, planning schemes must identify an area where overland flow controls apply. This overlay map shows the Overland flow path and comprises land subject to overland flow during and immediately after a heavy rainfall event.

This map is based on the latest information available to Council. Note that recent filling and other modifications to the ground surface may not be reflected in the current mapping.

Refer to relevant zone code, local plan code and/or development codes for requirements associated with this overlay map.

For further information regarding this overlay, please refer to: Overland flow path overlay information sheet; and Flood and Coastal Hazard information sheet on Council's website ([www.moretonbay.qld.gov.au/mbrplanningscheme](http://www.moretonbay.qld.gov.au/mbrplanningscheme)) or contact council on 3205 0555.

**Effective 29 January 2020**

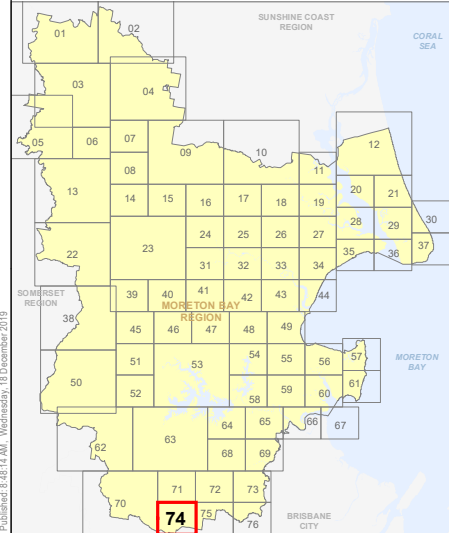
0 200 400 600 Metres

SCALE (A3): 1:15,000

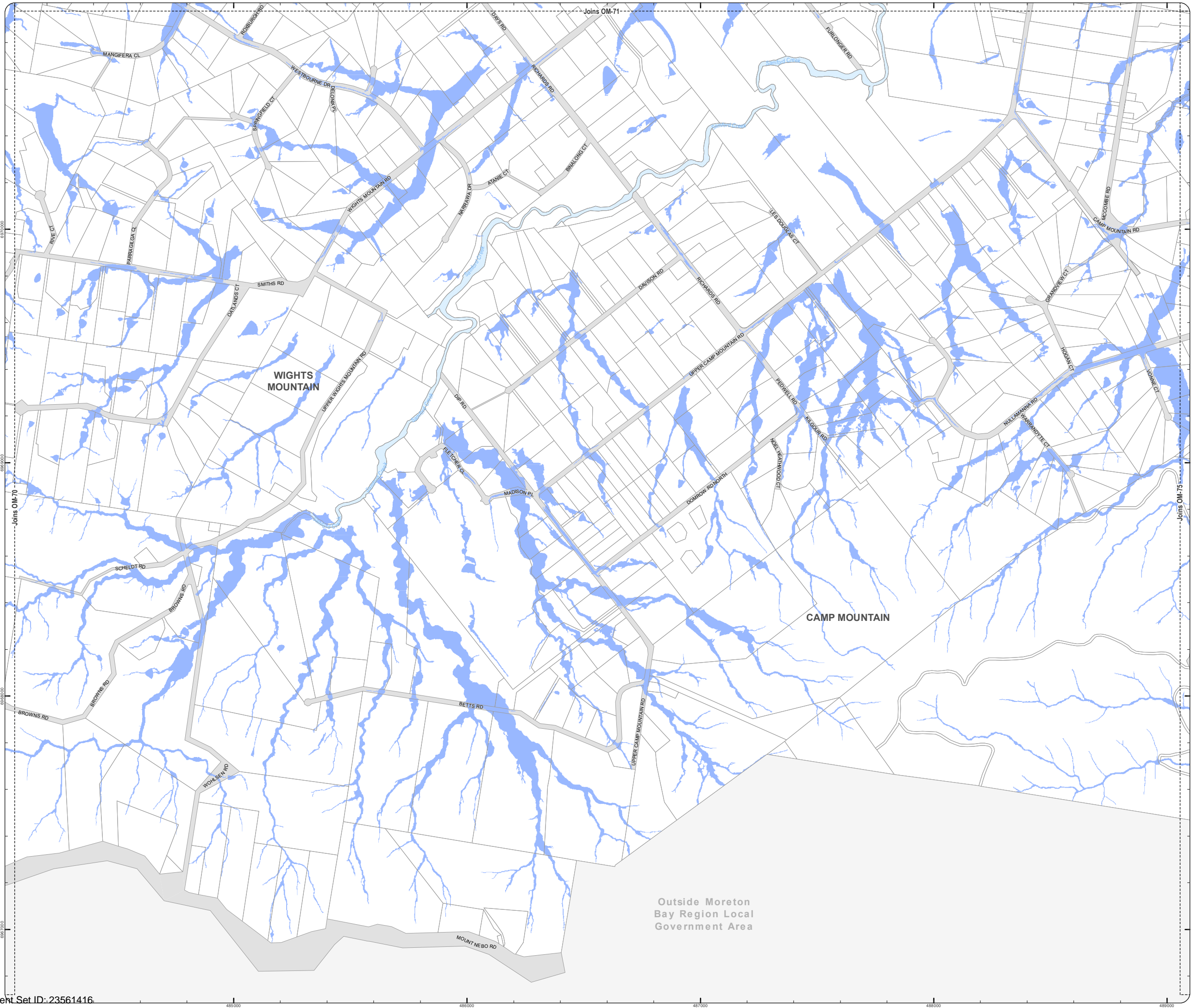
DCDB Version: April 2016  
Projection: Map Grid of Australia, Zone 56  
Horizontal Datum: Geocentric Datum of Australia 1994

**DISCLAIMER:** Some of the information shown in this document has been provided to Council from external third parties. Council makes no representation and gives no warranty about the accuracy, reliability, completeness or suitability for any particular purpose of the information. Persons should not rely on the information shown in this document to make any decision with financial or legal implications and should instead rely on their own enquiries. To the full extent that it is able to do so in law, Council disclaims all liability (including liability in negligence) for all costs, losses and damages (including indirect and consequential costs, losses and damages) caused by or arising from anyone using or relying on the information shown in this document for any purpose whatsoever.  
© Copyright Moreton Bay Regional Council 2019



DCDB (Version April 2016) is reproduced with the permission of the State of Queensland



**OM-74 OFF**  
**Overlay Map**



**PLANNING SCHEME**  
**OVERLAY MAP - OVERLAND FLOW PATH**

-  Property boundaries
-  North Lakes Locality
-  Priority Development Area
-  Overland flow path

Please read the following notes about this overlay map:

**This overlay map only affects you if an Overland flow path is identified on your property, and you wish to develop.**

Under State Government requirements, planning schemes must identify an area where overland flow controls apply. This overlay map shows the Overland flow path and comprises land subject to overland flow during and immediately after a heavy rainfall event.

This map is based on the latest information available to Council. Note that recent filling and other modifications to the ground surface may not be reflected in the current mapping.

Refer to relevant zone code, local plan code and/or development codes for requirements associated with this overlay map.

For further information regarding this overlay, please refer to: Overland flow path overlay information sheet; and Flood and Coastal Hazard information sheet on Council's website ([www.moretonbay.qld.gov.au/mbrplanningscheme](http://www.moretonbay.qld.gov.au/mbrplanningscheme)) or contact council on 3205 0555.

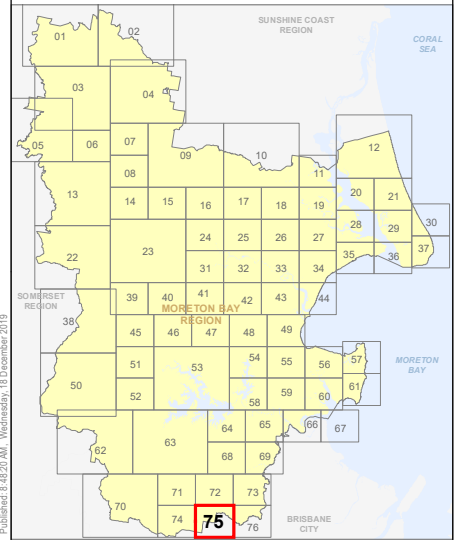
**Effective 29 January 2020**



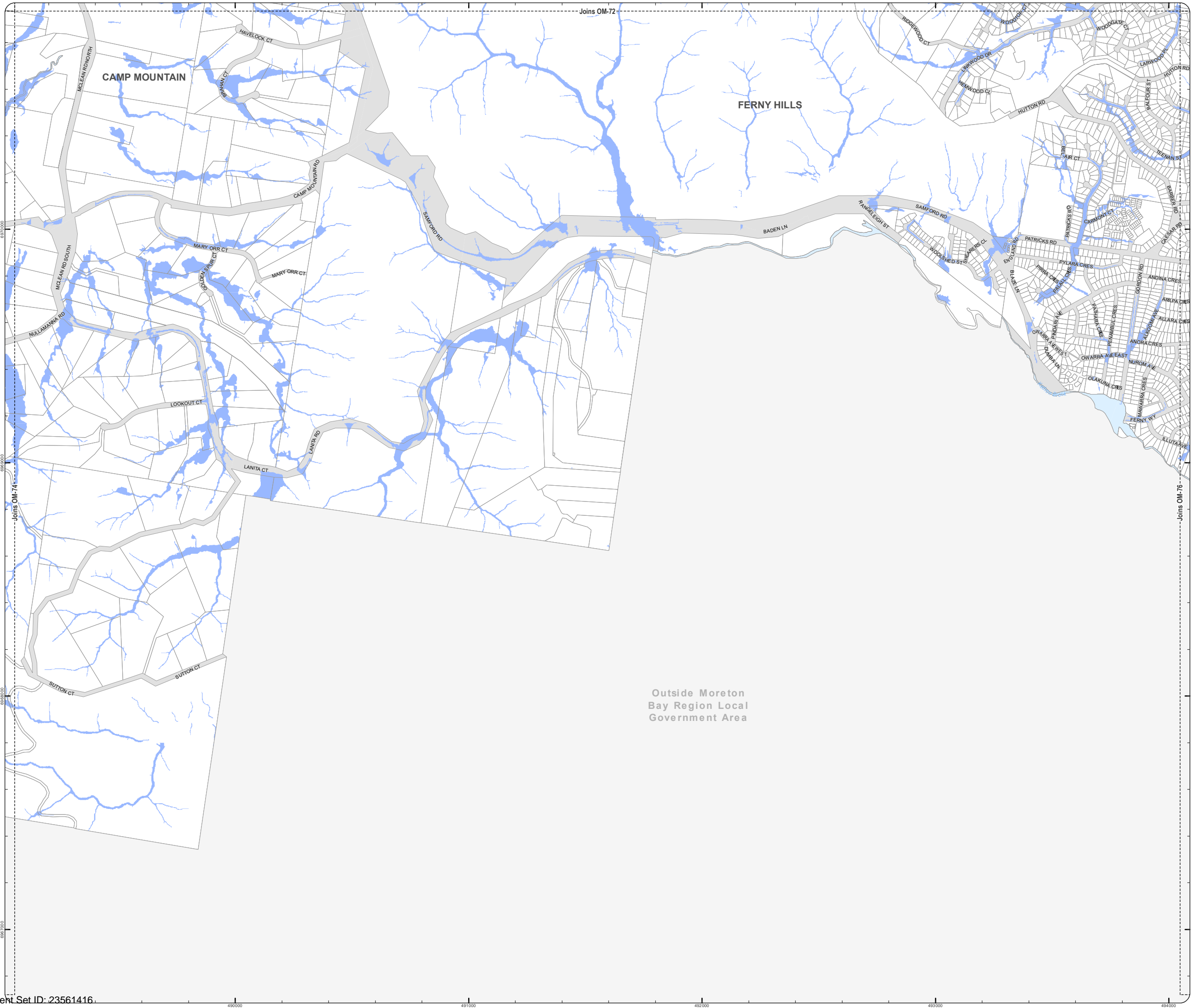
SCALE (A3): 1:15,000  
DCDB Version: April 2016  
Projection: Map Grid of Australia, Zone 56  
Horizontal Datum: Geocentric Datum of Australia 1994

**DISCLAIMER:** Some of the information shown in this document has been provided to Council from external third parties. Council makes no representation and gives no warranty about the accuracy, reliability, completeness or suitability for any particular purpose of the information. Persons should not rely on the information shown in this document to make any decisions with financial or legal implications and should instead rely on their own enquiries. To the full extent that it is able to do so in law, Council disclaims all liability (including liability in negligence) for all costs, losses and damages (including indirect and consequential costs, losses and damages) caused by or arising from anyone using or relying on the information shown in this document for any purpose whatsoever. © Copyright Moreton Bay Regional Council 2019

DCDB (Version April 2016) is reproduced with the permission of the State of Queensland







**OM-75 OFF**  
**Overlay Map**



Outside Moreton  
Bay Region Local  
Government Area

**PLANNING SCHEME**  
**OVERLAY MAP - OVERLAND FLOW PATH**

-  Property boundaries
-  North Lakes Locality
-  Priority Development Area
-  Overland flow path

Please read the following notes about this overlay map:

**This overlay map only affects you if an Overland flow path is identified on your property, and you wish to develop.**

Under **State Government** requirements, planning schemes must identify an area where overland flow controls apply. This overlay map shows the **Overland flow path** and comprises land subject to overland flow during and immediately after a heavy rainfall event.

This map is based on the latest information available to Council. Note that recent filling and other modifications to the ground surface may not be reflected in the current mapping.

Refer to relevant zone code, local plan code and/or development codes for requirements associated with this overlay map.

For further information regarding this overlay, please refer to: Overland flow path overlay information sheet; and Flood and Coastal Hazard information sheet on Council's website ([www.moretonbay.qld.gov.au/mbrplanningscheme](http://www.moretonbay.qld.gov.au/mbrplanningscheme)) or contact council on 3205 0555.

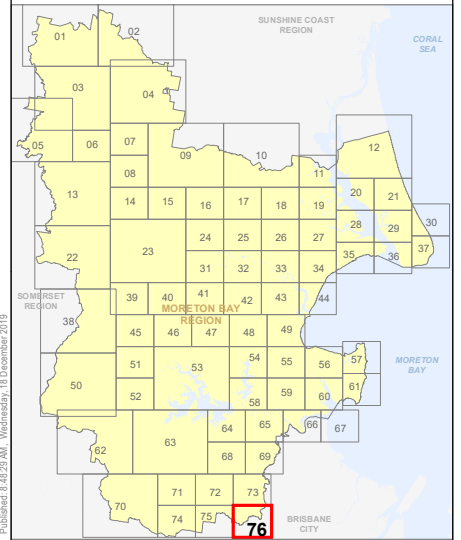
**Effective 29 January 2020**



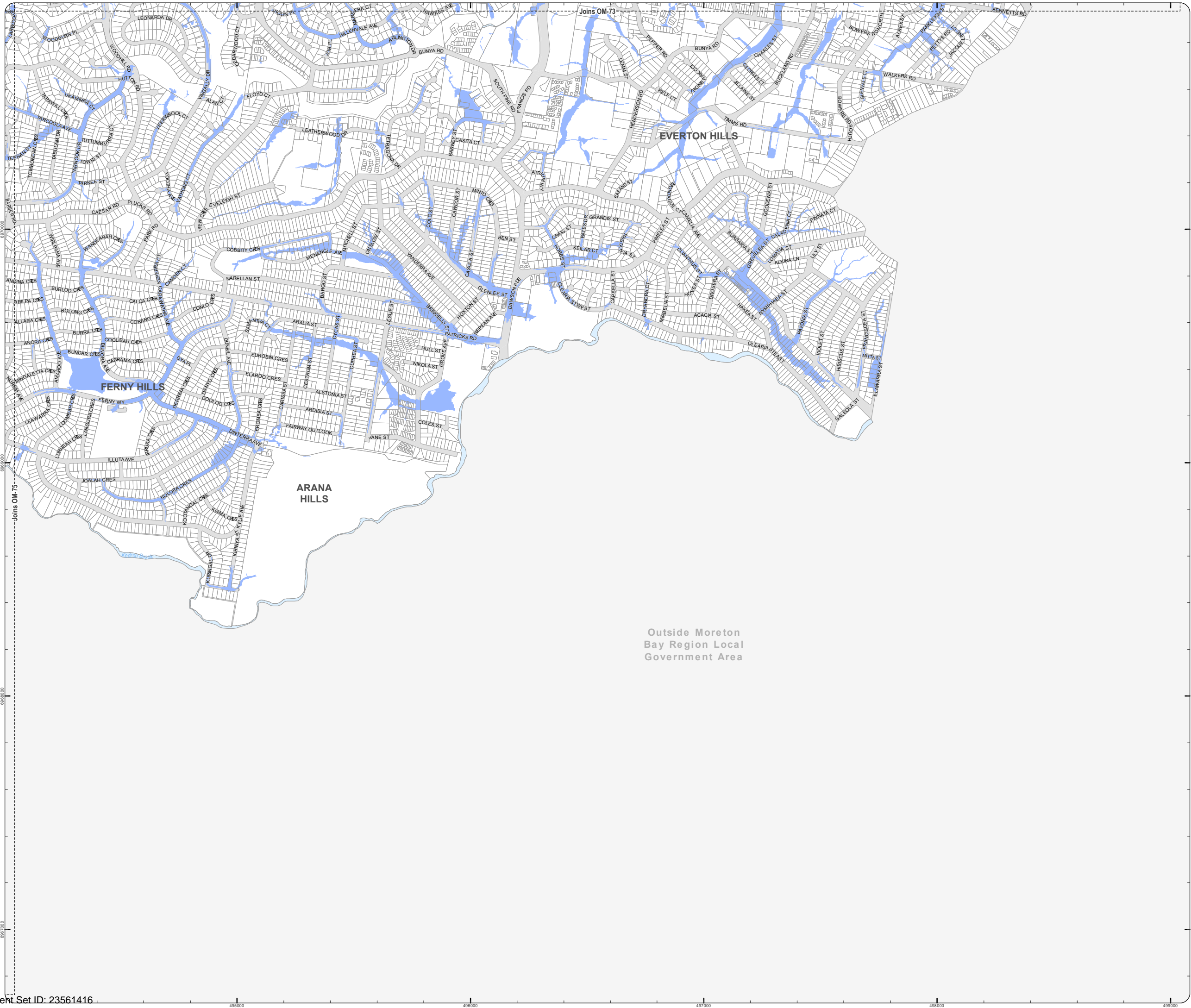
SCALE (A3): 1:15,000  
DCDB Version: April 2016  
Projection: Map Grid of Australia, Zone 56  
Horizontal Datum: Geocentric Datum of Australia 1994

**DISCLAIMER:** Some of the information shown in this document has been provided to Council from external third parties. Council makes no representation and gives no warranty about the accuracy, reliability, completeness or suitability for any particular purpose of the information. Persons should not rely on the information shown in this document to make any decision with financial or legal implications and should instead rely on their own enquiries. To the full extent that it is able to do so in law, Council disclaims all liability (including liability in negligence) for all costs, losses and damages (including indirect and consequential costs, losses and damages) caused by or arising from anyone using or relying on the information shown in this document for any purpose whatsoever. © Copyright Moreton Bay Regional Council 2019

DCDB (Version April 2016) is reproduced with the permission of the State of Queensland



**OM-76 OFF**  
**Overlay Map**



Outside Moreton  
Bay Region Local  
Government Area