

**PLANNING SCHEME
OVERLAY MAP - HERITAGE AND
LANDSCAPE CHARACTER**

- Property boundaries
- Local heritage place

Please read the following notes about this map:

This overlay map only affects you if you wish to develop and your property is identified as a local or landscape heritage area or a significant tree is located on or within 20m of your property (develop means: to build, extend or demolish; change use; subdivide; clear vegetation; fill or excavate).

This map shows significant trees, places, objects and buildings having heritage or cultural significance.

Refer to relevant zone code, local plan code and/or development codes for requirements associated with this overlay map.

Some Local heritage places may also be Queensland heritage places. Refer to Planning Scheme Policy - Heritage and Landscape Character for further detail.

Refer to Planning Scheme Policy - Heritage and Landscape Character for a description list of sites, objects, buildings and trees corresponding to the numbers on this overlay map.

For further information regarding this overlay map, please refer to the Overlay information sheet on Council's planning scheme website (www.moretonbay.qld.gov.au/mbrcplanningscheme) or contact council on 3205 0555.

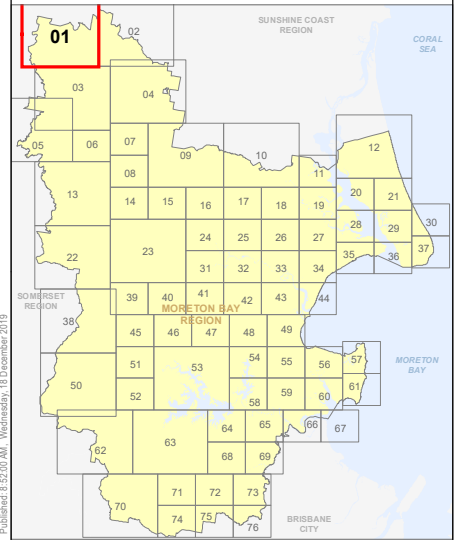
Effective 29 January 2020



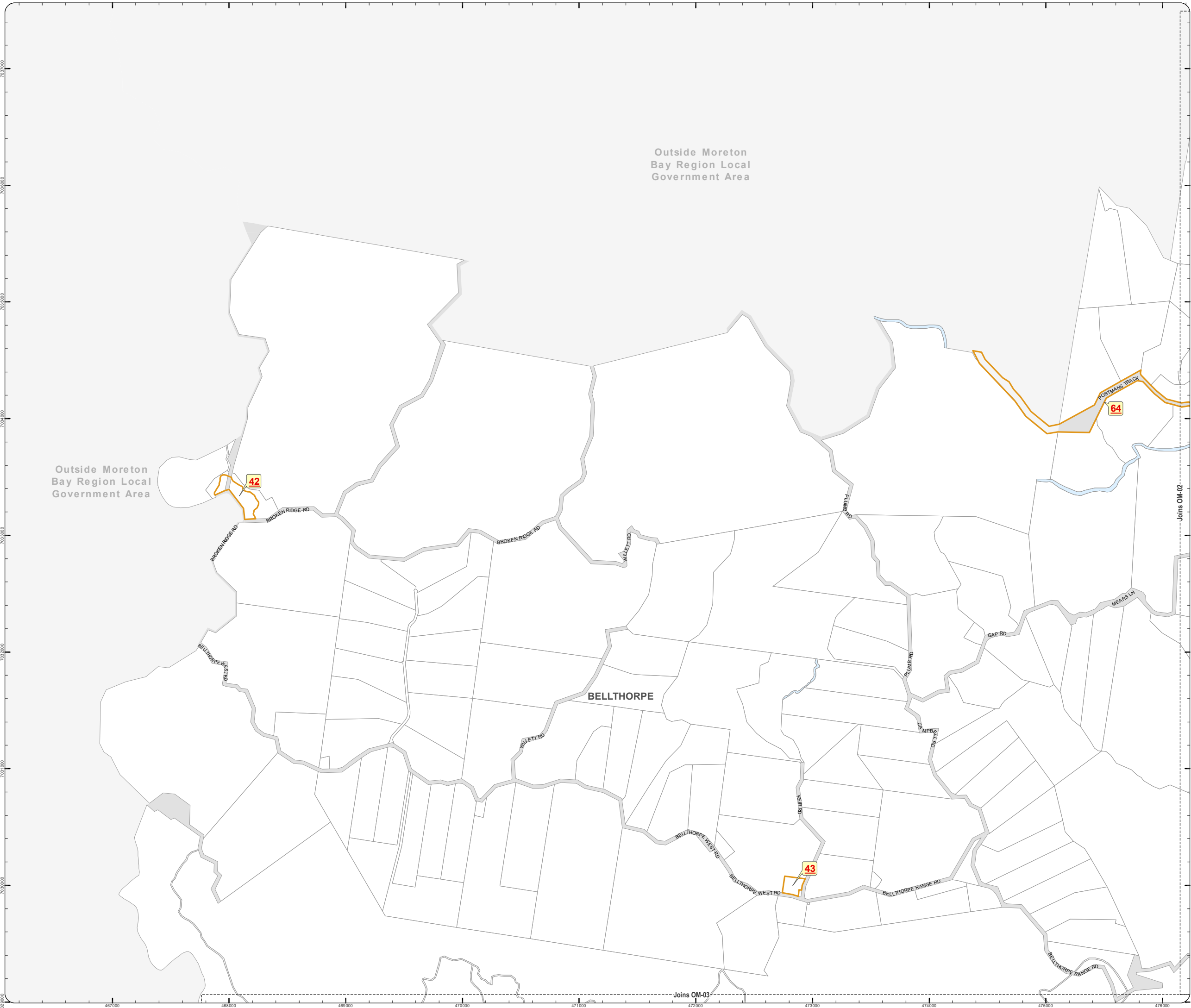
DCDB Version: April 2016
Projection: Map Grid of Australia, Zone 56
Horizontal Datum: Geocentric Datum of Australia 1994

DISCLAIMER: Some of the information shown in this document has been provided to Council from external third parties. Council makes no representation and gives no warranty about the accuracy, reliability, completeness or suitability for any particular purpose of the information. Persons should not rely on the information shown in this document to make any decision with financial or legal implications and should instead rely on their own enquiries. To the full extent that it is able to do so in law, Council disclaims all liability (including liability in negligence) for all costs, losses and damages (including indirect and consequential costs, losses and damages) caused by or arising from anyone using or relying on the information shown in this document for any purpose whatsoever. © Copyright Moreton Bay Regional Council 2019

DCDB (Version April 2016) is reproduced with the permission of the State of Queensland





**OM-1 HLC
Overlay Map**



Z:\Map Data\GIS\Map\Planning\Division\01 Planning Scheme\Amendments\01 Proposed\Tabred\Amendment 1002 Post Consultation and Site Approval\Version 201902_M001\OM_Heritage_Landscape_Character.mxd

Published 6:27:00 AM, Wednesday, 8 December 2019

PLANNING SCHEME
OVERLAY MAP - HERITAGE AND
LANDSCAPE CHARACTER

-  Property boundaries
-  Local heritage place

Please read the following notes about this map:

This overlay map only affects you if you wish to develop and your property is identified as a local or landscape heritage area or a significant tree is located on or within 20m of your property (develop means: to build, extend or demolish; change use; subdivide; clear vegetation; fill or excavate).

This map shows significant trees, places, objects and buildings having heritage or cultural significance.

Refer to relevant zone code, local plan code and/or development codes for requirements associated with this overlay map.

Some Local heritage places may also be Queensland heritage places. Refer to Planning Scheme Policy - Heritage and Landscape Character for further detail.

Refer to Planning Scheme Policy - Heritage and Landscape Character for a description list of sites, objects, buildings and trees corresponding to the numbers on this overlay map.

For further information regarding this overlay map, please refer to the Overlay information sheet on Council's planning scheme website (www.moretonbay.qld.gov.au/mbrplanningscheme) or contact council on 3205 0555.

Effective 29 January 2020

0 400 800 1,200 Metres

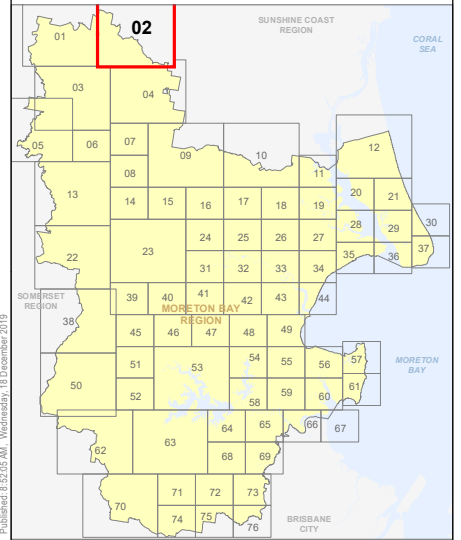
SCALE (A3): 1:30,000

N

DCDB Version: April 2016
Projection: Map Grid of Australia, Zone 56
Horizontal Datum: Geocentric Datum of Australia 1994

DISCLAIMER: Some of the information shown in this document has been provided to Council from external third parties. Council makes no representation and gives no warranty about the accuracy, reliability, completeness or suitability for any particular purpose of the information. Persons should not rely on the information shown in this document to make any decision with financial or legal implications and should instead rely on their own enquiries. To the full extent that it is able to do so in law, Council disclaims all liability (including liability in negligence) for all costs, losses and damages (including indirect and consequential costs, losses and damages) caused by or arising from anyone using or relying on the information shown in this document for any purpose whatsoever. © Copyright Moreton Bay Regional Council 2019

DCDB (Version April 2016) is reproduced with the permission of the State of Queensland



OM-2 HLC
Overlay Map





Outside Moreton
Bay Region Local
Government Area

BOOROBIN

STANMORE

**PLANNING SCHEME
OVERLAY MAP - HERITAGE AND
LANDSCAPE CHARACTER**

-  Property boundaries
-  Local heritage place

Please read the following notes about this map:

This overlay map only affects you if you wish to develop and your property is identified as a local or landscape heritage area or a significant tree is located on or within 20m of your property (develop means: to build, extend or demolish; change use; subdivide; clear vegetation; fill or excavate).

This map shows significant trees, places, objects and buildings having heritage or cultural significance.

Refer to relevant zone code, local plan code and/or development codes for requirements associated with this overlay map.

Some Local heritage places may also be Queensland heritage places. Refer to Planning Scheme Policy - Heritage and Landscape Character for further detail.

Refer to Planning Scheme Policy - Heritage and Landscape Character for a description list of sites, objects, buildings and trees corresponding to the numbers on this overlay map.

For further information regarding this overlay map, please refer to the Overlay information sheet on Council's planning scheme website (www.moretonbay.qld.gov.au/mbrplanningscheme) or contact council on 3205 0555.

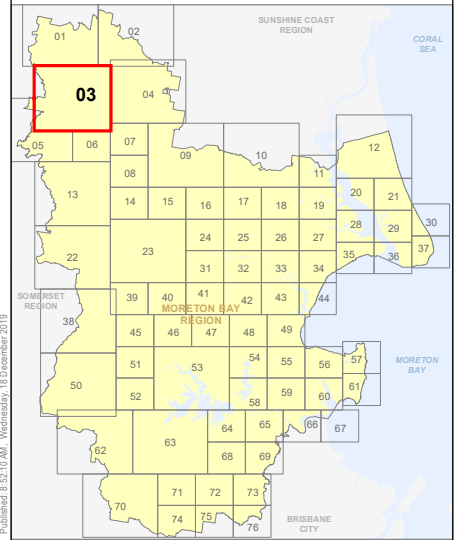
Effective 29 January 2020



SCALE (A3): 1:30,000
 DCDB Version: April 2016
 Projection: Map Grid of Australia, Zone 56
 Horizontal Datum: Geocentric Datum of Australia 1994

DISCLAIMER: Some of the information shown in this document has been provided to Council from external third parties. Council makes no representation and gives no warranty about the accuracy, reliability, completeness or suitability for any particular purpose of the information. Persons should not rely on the information shown in this document to make any decision with financial or legal implications and should instead rely on their own enquiries. To the full extent that it is able to do so in law, Council disclaims all liability (including liability in negligence) for all costs, losses and damages (including indirect and consequential costs, losses and damages) caused by or arising from anyone using or relying on the information shown in this document for any purpose whatsoever. © Copyright Moreton Bay Regional Council 2019

DCDB (Version April 2016) is reproduced with the permission of the State of Queensland



**OM-3 HLC
Overlay Map**



Z:\Map Data\GIS\Map\Planning\Division\01 Planning Scheme\Amendments\01_Proposed\Tabled\Amendment\102_Post\Consultation and Site Approval\Version 201902_Moreton Bay Regional Council\Heritage_Landscape_Character.mxd

**PLANNING SCHEME
OVERLAY MAP - HERITAGE AND
LANDSCAPE CHARACTER**

Property boundaries

Please read the following notes about this map:

This overlay map only affects you if you wish to develop and your property is identified as a local or landscape heritage area or a significant tree is located on or within 20m of your property (develop means: to build, extend or demolish; change use; subdivide; clear vegetation; fill or excavate).

This map shows significant trees, places, objects and buildings having heritage or cultural significance.

Refer to relevant zone code, local plan code and/or development codes for requirements associated with this overlay map.

Some Local heritage places may also be Queensland heritage places. Refer to Planning Scheme Policy - Heritage and Landscape Character for further detail.

Refer to Planning Scheme Policy - Heritage and Landscape Character for a description list of sites, objects, buildings and trees corresponding to the numbers on this overlay map.

For further information regarding this overlay map, please refer to the Overlay information sheet on Council's planning scheme website (www.moretonbay.qld.gov.au/mbrplanningscheme) or contact council on 3205 0555.

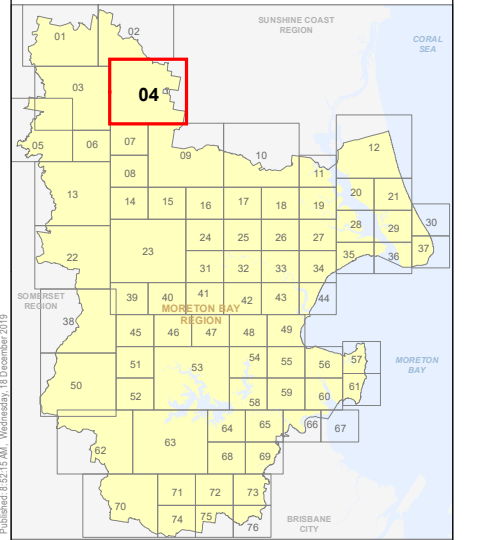
Effective 29 January 2020



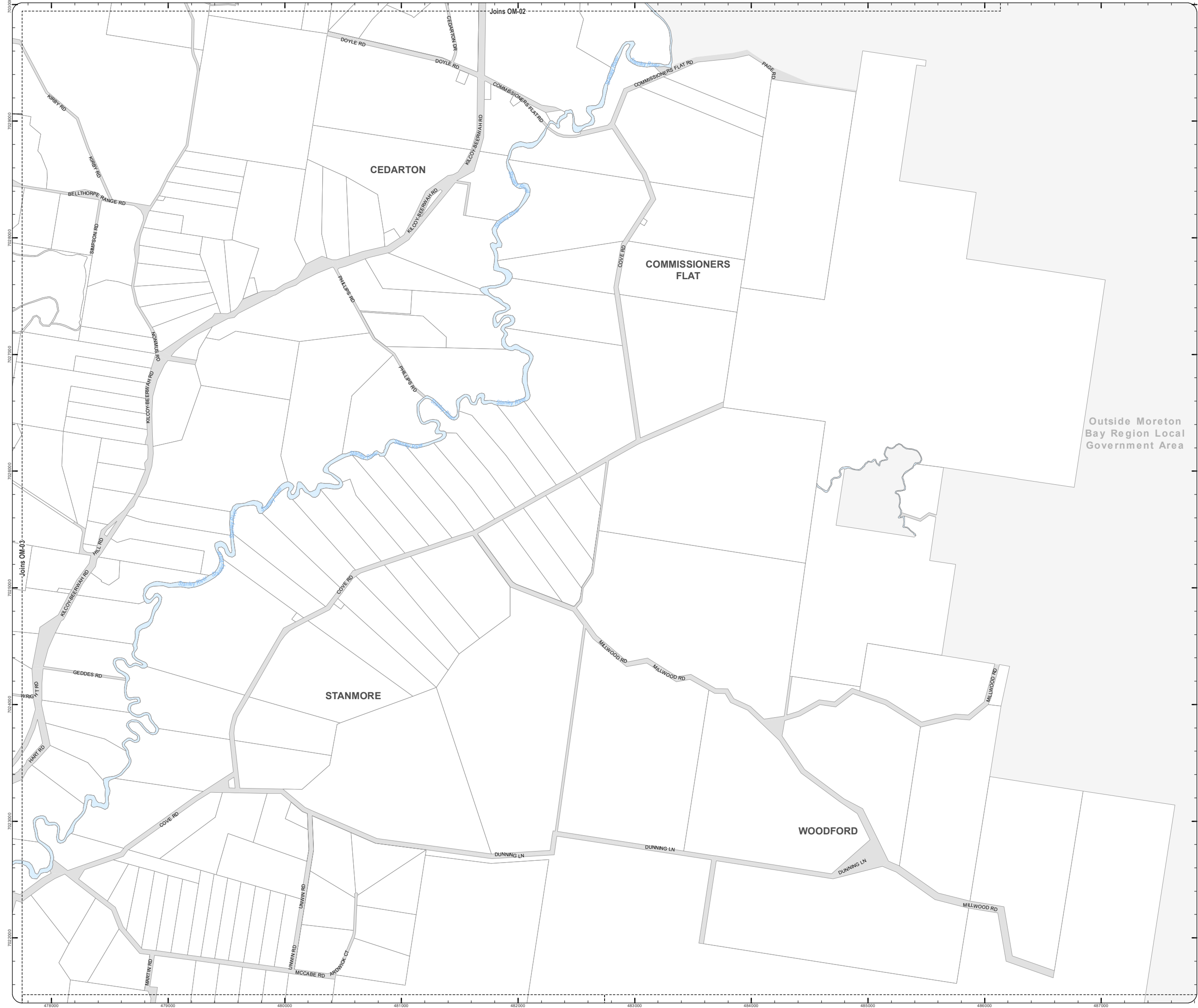
SCALE (A3): 1:30,000
 DCDB Version: April 2016
 Projection: Map Grid of Australia, Zone 56
 Horizontal Datum: Geocentric Datum of Australia 1994

DISCLAIMER: Some of the information shown in this document has been provided to Council from external third parties. Council makes no representation and gives no warranty about the accuracy, reliability, completeness or suitability for any particular purpose of the information. Persons should not rely on the information shown in this document to make any decisions with financial or legal implications and should instead rely on their own enquiries. To the full extent that it is able to do so in law, Council disclaims all liability (including liability in negligence) for all costs, losses and damages (including indirect and consequential costs, losses and damages) caused by or arising from anyone using or relying on the information shown in this document for any purpose whatsoever. © Copyright Moreton Bay Regional Council 2019

DCDB (Version April 2016) is reproduced with the permission of the State of Queensland





**OM-4 HLC
Overlay Map**



Z:\Map Data\GIS\Map Data\Planning Division\01 Planning Scheme\Amendments\01 Post Consultation and Site Approval Version 201902_MBR\DCDB_Heritage_Landscape_Character.mxd

**PLANNING SCHEME
OVERLAY MAP - HERITAGE AND
LANDSCAPE CHARACTER**

-  Property boundaries
-  Local heritage place

Please read the following notes about this map:

This overlay map only affects you if you wish to develop and your property is identified as a local or landscape heritage area or a significant tree is located on or within 20m of your property (develop means: to build, extend or demolish; change use; subdivide; clear vegetation; fill or excavate).

This map shows significant trees, places, objects and buildings having heritage or cultural significance.

Refer to relevant zone code, local plan code and/or development codes for requirements associated with this overlay map.

Some Local heritage places may also be Queensland heritage places. Refer to Planning Scheme Policy - Heritage and Landscape Character for further detail.

Refer to Planning Scheme Policy - Heritage and Landscape Character for a description list of sites, objects, buildings and trees corresponding to the numbers on this overlay map.

For further information regarding this overlay map, please refer to the Overlay information sheet on Council's planning scheme website (www.moretonbay.qld.gov.au/mbrplanningscheme) or contact council on 3205 0555.

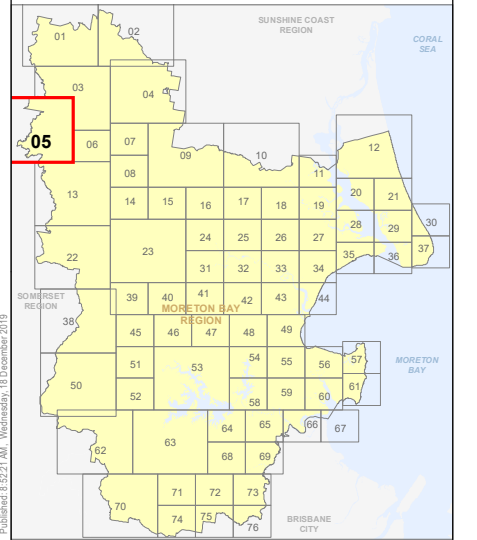
Effective 29 January 2020



DCDB Version: April 2016
Projection: Map Grid of Australia, Zone 56
Horizontal Datum: Geocentric Datum of Australia 1994

DISCLAIMER: Some of the information shown in this document has been provided to Council from external third parties. Council makes no representation and gives no warranty about the accuracy, reliability, completeness or suitability for any particular purpose of the information. Persons should not rely on the information shown in this document to make any decision with financial or legal implications and should instead rely on their own enquiries. To the full extent that it is able to do so in law, Council disclaims all liability (including liability in negligence) for all costs, losses and damages (including indirect and consequential costs, losses and damages) caused by or arising from anyone using or relying on the information shown in this document for any purpose whatsoever. © Copyright Moreton Bay Regional Council 2019

DCDB (Version April 2016) is reproduced with the permission of the State of Queensland



**OM-5 HLC
Overlay Map**

Outside Moreton
Bay Region Local
Government Area

STONY CREEK

NEURUM

62

Z:\Map Data\GIS\Map\Planning\Division\01 Planning Schemes\Amendments\01_Proposed\Tabled\Amendment\102_PostConsultation and Stake Approval\Version 201902_M03\DCOM_Heritage_Landscape_Character.rmd

**PLANNING SCHEME
OVERLAY MAP - HERITAGE AND
LANDSCAPE CHARACTER**

- Property boundaries
- Local heritage place
- Landscape heritage area

Please read the following notes about this map:

This overlay map only affects you if you wish to develop and your property is identified as a local or landscape heritage area or a significant tree is located on or within 20m of your property (develop means: to build, extend or demolish; change use; subdivide; clear vegetation; fill or excavate).

This map shows significant trees, places, objects and buildings having heritage or cultural significance.

Refer to relevant zone code, local plan code and/or development codes for requirements associated with this overlay map.

Some Local heritage places may also be Queensland heritage places. Refer to Planning Scheme Policy - Heritage and Landscape Character for further detail.

Refer to Planning Scheme Policy - Heritage and Landscape Character for a description list of sites, objects, buildings and trees corresponding to the numbers on this overlay map.

For further information regarding this overlay map, please refer to the Overlay information sheet on Council's planning scheme website (www.moretonbay.qld.gov.au/mbrplanningscheme) or contact council on 3205 0555.

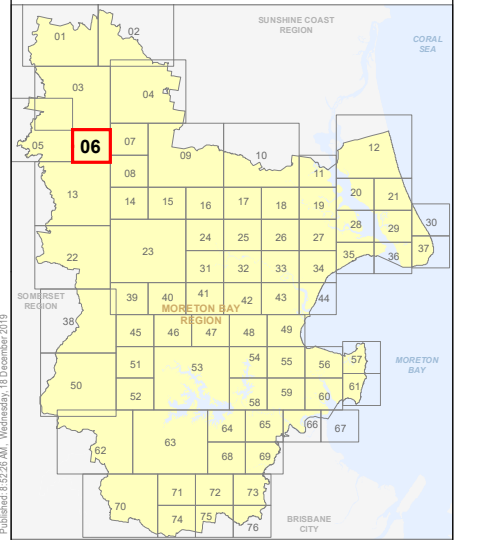
Effective 29 January 2020



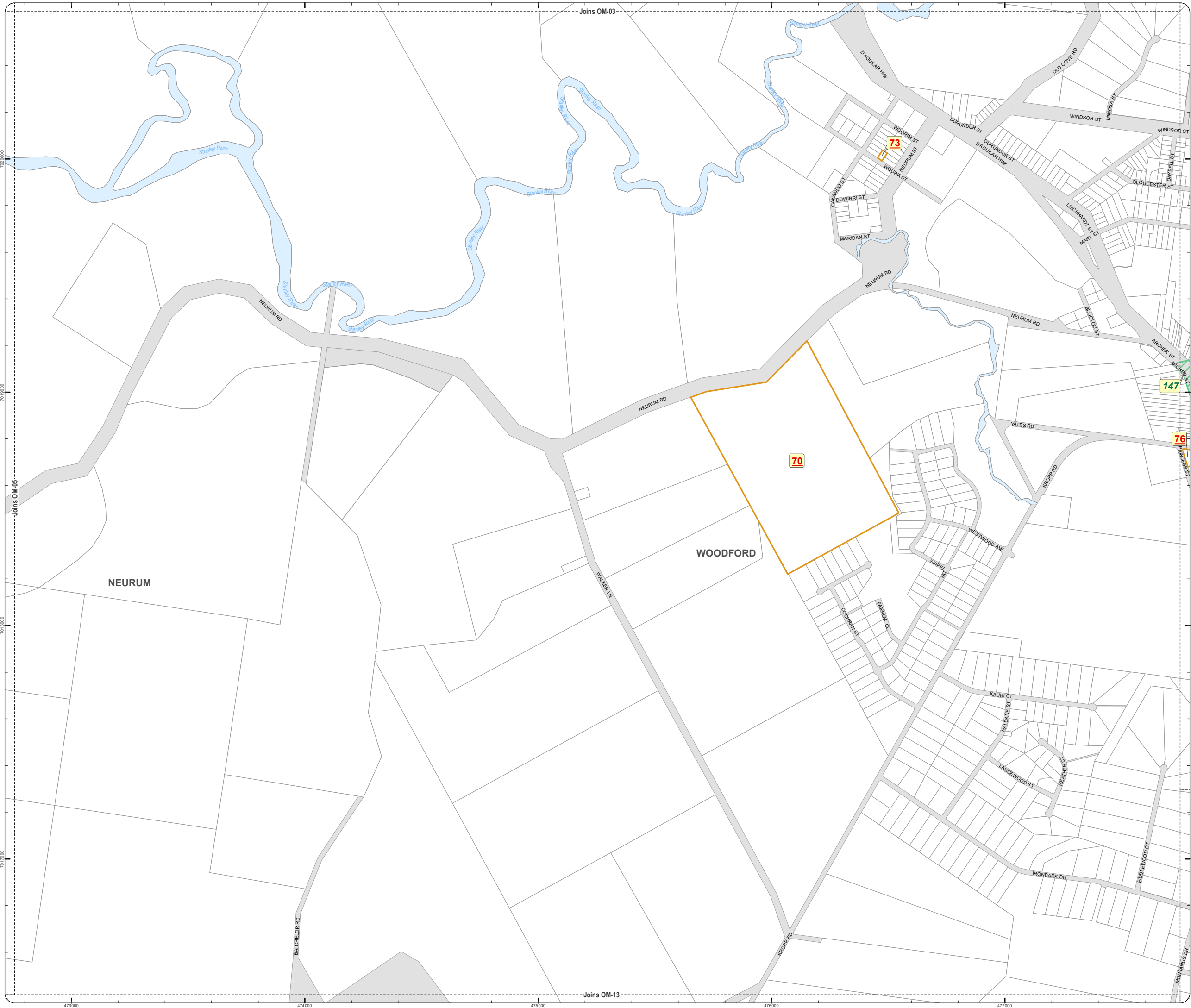
SCALE (A3): 1:15,000
 DCDB Version: April 2016
 Projection: Map Grid of Australia, Zone 56
 Horizontal Datum: Geocentric Datum of Australia 1994

DISCLAIMER: Some of the information shown in this document has been provided to Council from external third parties. Council makes no representation and gives no warranty about the accuracy, reliability, completeness or suitability for any particular purpose of the information. Persons should not rely on the information shown in this document to make any decision with financial or legal implications and should instead rely on their own enquiries. To the full extent that it is able to do so in law, Council disclaims all liability (including liability in negligence) for all costs, losses and damages (including indirect and consequential costs, losses and damages) caused by or arising from anyone using or relying on the information shown in this document for any purpose whatsoever. © Copyright Moreton Bay Regional Council 2019

DCDB (Version April 2016) is reproduced with the permission of the State of Queensland



**OM-6 HLC
Overlay Map**



PLANNING SCHEME
OVERLAY MAP - HERITAGE AND
LANDSCAPE CHARACTER

- Property boundaries
- Local heritage place
- Landscape heritage area

Please read the following notes about this map:

This overlay map only affects you if you wish to develop and your property is identified as a local or landscape heritage area or a significant tree is located on or within 20m of your property (develop means: to build, extend or demolish; change use; subdivide; clear vegetation; fill or excavate).

This map shows significant trees, places, objects and buildings having heritage or cultural significance.

Refer to relevant zone code, local plan code and/or development codes for requirements associated with this overlay map.

Some Local heritage places may also be Queensland heritage places. Refer to Planning Scheme Policy - Heritage and Landscape Character for further detail.

Refer to Planning Scheme Policy - Heritage and Landscape Character for a description list of sites, objects, buildings and trees corresponding to the numbers on this overlay map.

For further information regarding this overlay map, please refer to the Overlay information sheet on Council's planning scheme website (www.moretonbay.qld.gov.au/mbrplanningscheme) or contact council on 3205 0555.

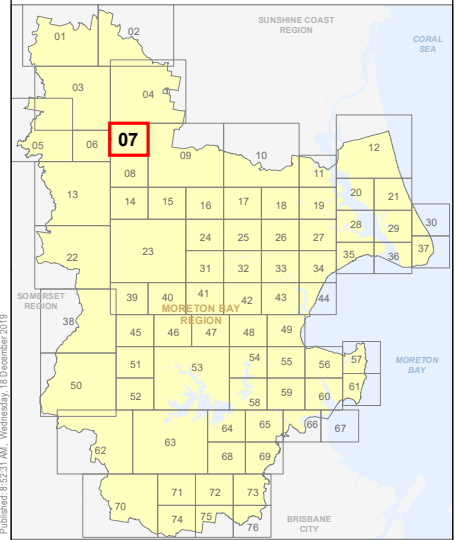
Effective 29 January 2020



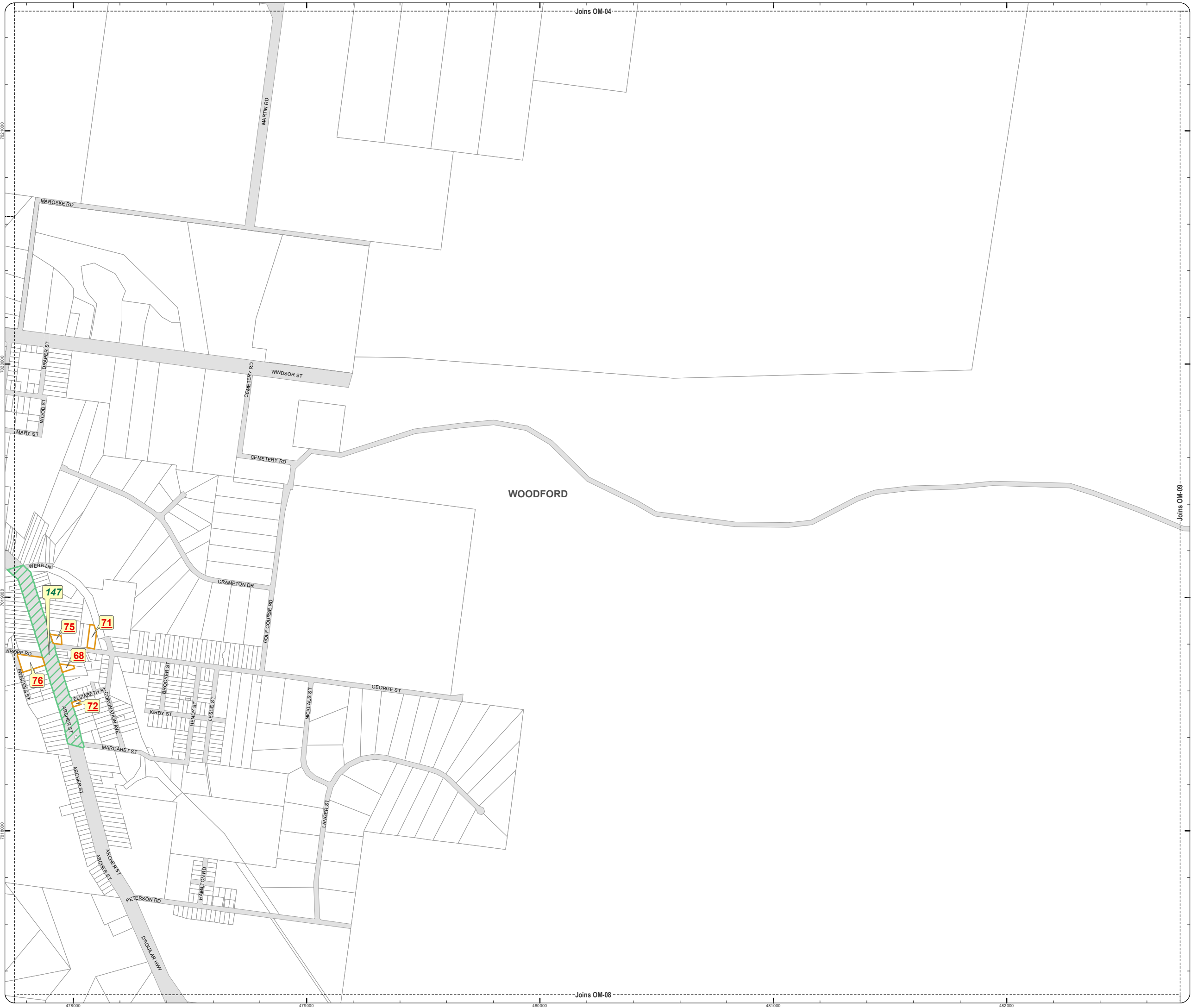
SCALE (A3): 1:15,000
 DCDB Version: April 2016
 Projection: Map Grid of Australia, Zone 56
 Horizontal Datum: Geocentric Datum of Australia 1994

DISCLAIMER: Some of the information shown in this document has been provided to Council from external third parties. Council makes no representation and gives no warranty about the accuracy, reliability, completeness or suitability for any particular purpose of the information. Persons should not rely on the information shown in this document to make any decision with financial or legal implications and should instead rely on their own enquiries. To the full extent that it is able to do so in law, Council disclaims all liability (including liability in negligence) for all costs, losses and damages (including indirect and consequential costs, losses and damages) caused by or arising from anyone using or relying on the information shown in this document for any purpose whatsoever. © Copyright Moreton Bay Regional Council 2019

DCDB (Version April 2016) is reproduced with the permission of the State of Queensland



OM-7 HLC
Overlay Map



**PLANNING SCHEME
OVERLAY MAP - HERITAGE AND
LANDSCAPE CHARACTER**

Property boundaries

Please read the following notes about this map:

This overlay map only affects you if you wish to develop and your property is identified as a local or landscape heritage area or a significant tree is located on or within 20m of your property (develop means: to build, extend or demolish; change use; subdivide; clear vegetation; fill or excavate).

This map shows significant trees, places, objects and buildings having heritage or cultural significance.

Refer to relevant zone code, local plan code and/or development codes for requirements associated with this overlay map.

Some Local heritage places may also be Queensland heritage places. Refer to Planning Scheme Policy - Heritage and Landscape Character for further detail.

Refer to Planning Scheme Policy - Heritage and Landscape Character for a description list of sites, objects, buildings and trees corresponding to the numbers on this overlay map.

For further information regarding this overlay map, please refer to the Overlay information sheet on Council's planning scheme website (www.moretonbay.qld.gov.au/mbrplanningscheme) or contact council on 3205 0555.

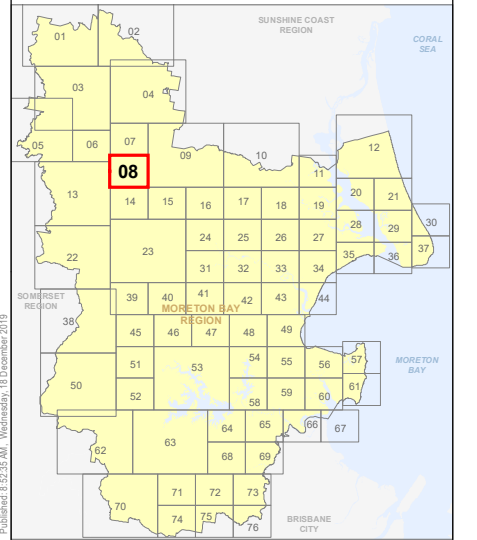
Effective 29 January 2020



SCALE (A3): 1:15,000
DCDB Version: April 2016
Projection: Map Grid of Australia, Zone 56
Horizontal Datum: Geocentric Datum of Australia 1994

DISCLAIMER: Some of the information shown in this document has been provided to Council from external third parties. Council makes no representation and gives no warranty about the accuracy, reliability, completeness or suitability for any particular purpose of the information. Persons should not rely on the information shown in this document to make any decision with financial or legal implications and should instead rely on their own enquiries. To the full extent that it is able to do so in law, Council disclaims all liability (including liability in negligence) for all costs, losses and damages (including indirect and consequential costs, losses and damages) caused by or arising from anyone using or relying on the information shown in this document for any purpose whatsoever. © Copyright Moreton Bay Regional Council 2019

DCDB (Version April 2016) is reproduced with the permission of the State of Queensland



**OM-8 HLC
Overlay Map**



**PLANNING SCHEME
OVERLAY MAP - HERITAGE AND
LANDSCAPE CHARACTER**

- Property boundaries
- Local heritage place

Please read the following notes about this map:

This overlay map only affects you if you wish to develop and your property is identified as a local or landscape heritage area or a significant tree is located on or within 20m of your property (develop means: to build, extend or demolish; change use; subdivide; clear vegetation; fill or excavate).

This map shows significant trees, places, objects and buildings having heritage or cultural significance.

Refer to relevant zone code, local plan code and/or development codes for requirements associated with this overlay map.

Some Local heritage places may also be Queensland heritage places. Refer to Planning Scheme Policy - Heritage and Landscape Character for further detail.

Refer to Planning Scheme Policy - Heritage and Landscape Character for a description list of sites, objects, buildings and trees corresponding to the numbers on this overlay map.

For further information regarding this overlay map, please refer to the Overlay information sheet on Council's planning scheme website (www.moretonbay.qld.gov.au/mbrplanningscheme) or contact council on 3205 0555.

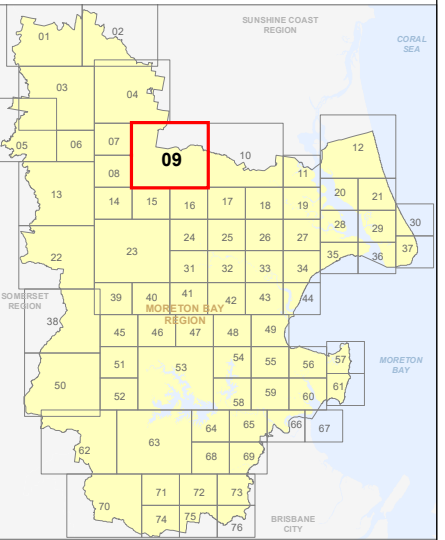
Effective 29 January 2020



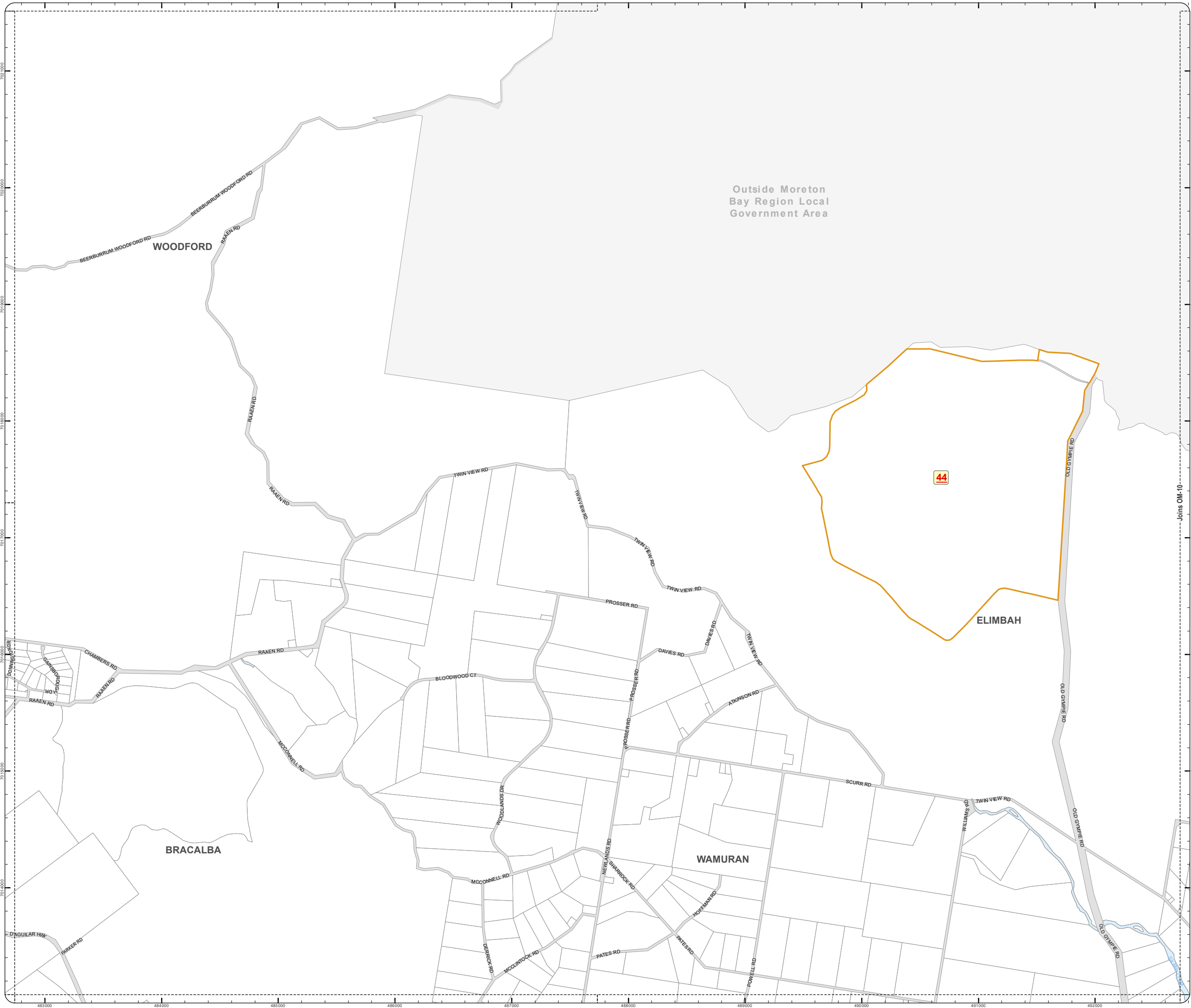
SCALE (A3): 1:30,000
 DCDB Version: April 2016
 Projection: Map Grid of Australia, Zone 56
 Horizontal Datum: Geocentric Datum of Australia 1994

DISCLAIMER: Some of the information shown in this document has been provided to Council from external third parties. Council makes no representation and gives no warranty about the accuracy, reliability, completeness or suitability for any particular purpose of the information. Persons should not rely on the information shown in this document to make any decision with financial or legal implications and should instead rely on their own enquiries. To the full extent that it is able to do so in law, Council disclaims all liability (including liability in negligence) for all costs, losses and damages (including indirect and consequential costs, losses and damages) caused by or arising from anyone using or relying on the information shown in this document for any purpose whatsoever. © Copyright Moreton Bay Regional Council 2019

DCDB (Version April 2016) is reproduced with the permission of the State of Queensland



**OM-9 HLC
Overlay Map**



Z:\Map Data\GIS\Map Data\Planning\Division\01 Planning Scheme\Amendments\01_Proposed\Tabled\Amendment\102_Post\Consultation and Site Approval\Version 201902_MoretonBay_Heritage_Landscape_Character.mxd

**PLANNING SCHEME
OVERLAY MAP - HERITAGE AND
LANDSCAPE CHARACTER**

Property boundaries

Please read the following notes about this map:

This overlay map only affects you if you wish to develop and your property is identified as a local or landscape heritage area or a significant tree is located on or within 20m of your property (develop means: to build, extend or demolish; change use; subdivide; clear vegetation; fill or excavate).

This map shows significant trees, places, objects and buildings having heritage or cultural significance.

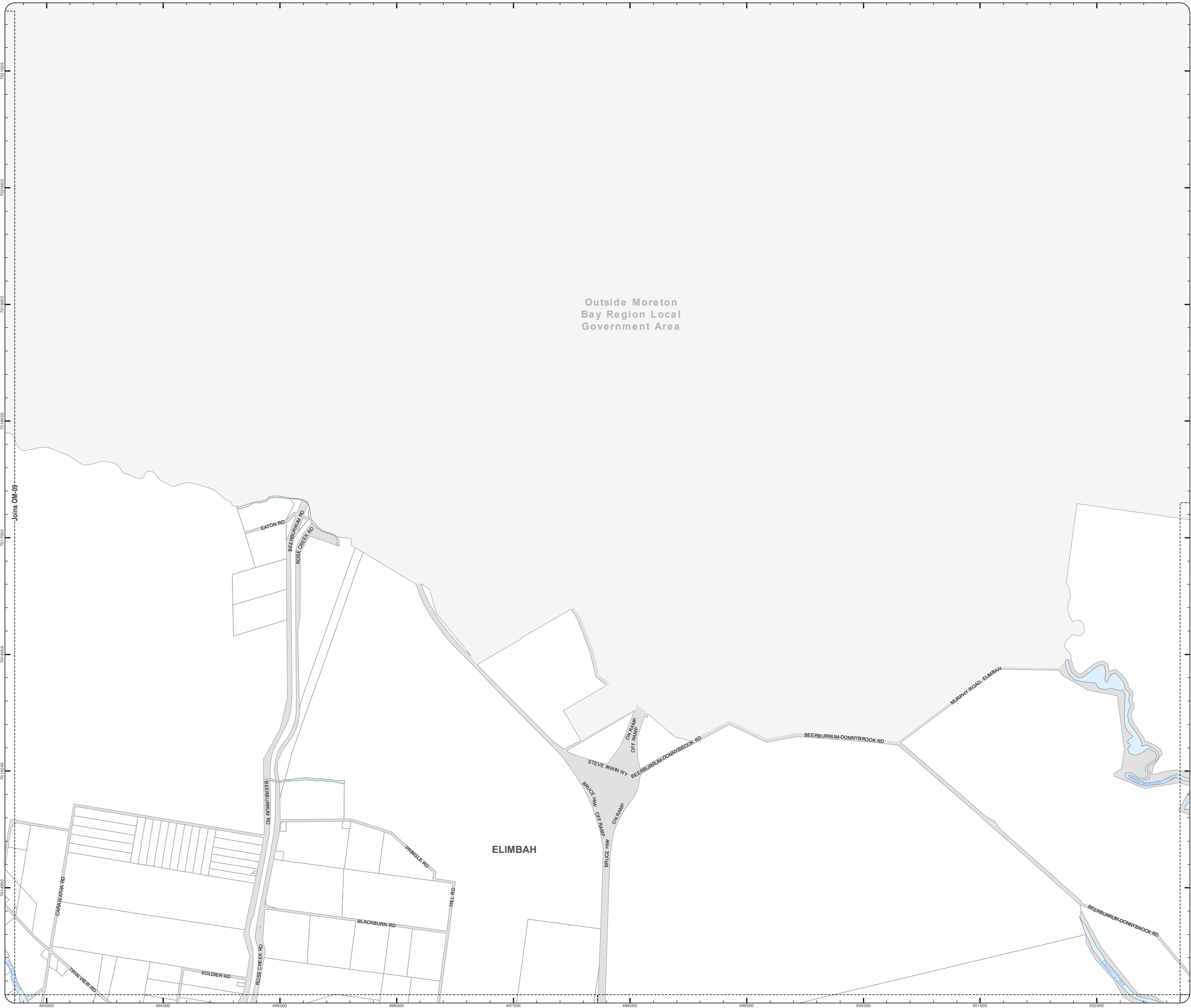
Refer to relevant zone code, local plan code and/or development codes for requirements associated with this overlay map.

Some Local heritage places may also be Queensland heritage places. Refer to Planning Scheme Policy - Heritage and Landscape Character for further detail.

Refer to Planning Scheme Policy - Heritage and Landscape Character for a description list of sites, objects, buildings and trees corresponding to the numbers on this overlay map.

For further information regarding this overlay map, please refer to the Overlay information sheet on Council's planning scheme website (www.moretonbay.qld.gov.au/mbrplanningscheme) or contact council on 3205 0555.

Outside Moreton
Bay Region Local
Government Area



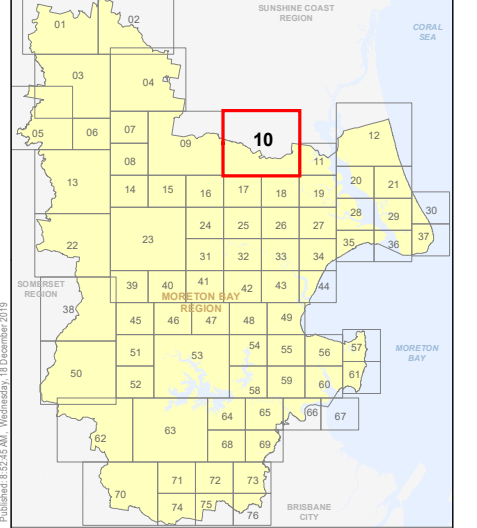
Effective 29 January 2020



DCDB Version: April 2016
Projection: Map Grid of Australia, Zone 56
Horizontal Datum: Geocentric Datum of Australia 1994

DISCLAIMER: Some of the information shown in this document has been provided to Council from external third parties. Council makes no representation and gives no warranty about the accuracy, reliability, completeness or suitability for any particular purpose of the information. Persons should not rely on the information shown in this document to make any decision with financial or legal implications and should instead rely on their own enquiries. To the full extent that it is able to do so in law, Council disclaims all liability (including liability in negligence) for all costs, losses and damages (including indirect and consequential costs, losses and damages) caused by or arising from anyone using or relying on the information shown in this document for any purpose whatsoever. © Copyright Moreton Bay Regional Council 2019

DCDB (Version April 2016) is reproduced with the permission of the State of Queensland



**OM-10 HLC
Overlay Map**

**PLANNING SCHEME
OVERLAY MAP - HERITAGE AND
LANDSCAPE CHARACTER**

Property boundaries

Please read the following notes about this map:

This overlay map only affects you if you wish to develop and your property is identified as a local or landscape heritage area or a significant tree is located on or within 20m of your property (develop means: to build, extend or demolish; change use; subdivide; clear vegetation; fill or excavate).

This map shows significant trees, places, objects and buildings having heritage or cultural significance.

Refer to relevant zone code, local plan code and/or development codes for requirements associated with this overlay map.

Some Local heritage places may also be Queensland heritage places. Refer to Planning Scheme Policy - Heritage and Landscape Character for further detail.

Refer to Planning Scheme Policy - Heritage and Landscape Character for a description list of sites, objects, buildings and trees corresponding to the numbers on this overlay map.

For further information regarding this overlay map, please refer to the Overlay information sheet on Council's planning scheme website (www.moretonbay.qld.gov.au/mbrplanningscheme) or contact council on 3205 0555.

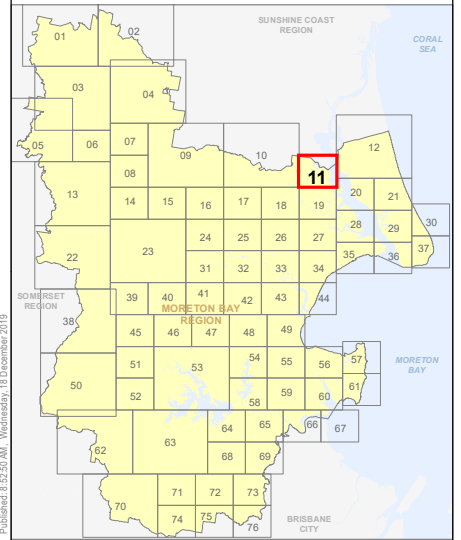
Effective 29 January 2020



SCALE (A3): 1:15,000
DCDB Version: April 2016
Projection: Map Grid of Australia, Zone 56
Horizontal Datum: Geocentric Datum of Australia 1994

DISCLAIMER: Some of the information shown in this document has been provided to Council from external third parties. Council makes no representation and gives no warranty about the accuracy, reliability, completeness or suitability for any particular purpose of the information. Persons should not rely on the information shown in this document to make any decision with financial or legal implications and should instead rely on their own enquiries. To the full extent that it is able to do so in law, Council disclaims all liability (including liability in negligence) for all costs, losses and damages (including indirect and consequential costs, losses and damages) caused by or arising from anyone using or relying on the information shown in this document for any purpose whatsoever. © Copyright Moreton Bay Regional Council 2019

DCDB (Version April 2016) is reproduced with the permission of the State of Queensland




**OM-11 HLC
Overlay Map**



Z:\Map Data\GIS\Map\Planning\Division\01 Planning Scheme\Amendments\01_Proposed\Tabred\Amendment\102_Post\Consultation and Site Approval\Version 201902_M02\OM_Heritage_Landscape_Character.mxd

**PLANNING SCHEME
OVERLAY MAP - HERITAGE AND
LANDSCAPE CHARACTER**

 Property boundaries

Please read the following notes about this map:

This overlay map only affects you if you wish to develop and your property is identified as a local or landscape heritage area or a significant tree is located on or within 20m of your property (develop means: to build, extend or demolish; change use; subdivide; clear vegetation; fill or excavate).

This map shows significant trees, places, objects and buildings having heritage or cultural significance.

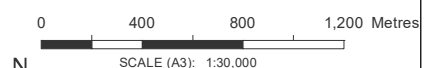
Refer to relevant zone code, local plan code and/or development codes for requirements associated with this overlay map.

Some Local heritage places may also be Queensland heritage places. Refer to Planning Scheme Policy - Heritage and Landscape Character for further detail.

Refer to Planning Scheme Policy - Heritage and Landscape Character for a description list of sites, objects, buildings and trees corresponding to the numbers on this overlay map.

For further information regarding this overlay map, please refer to the Overlay information sheet on Council's planning scheme website (www.moretonbay.qld.gov.au/mbrplanningscheme) or contact council on 3205 0555.

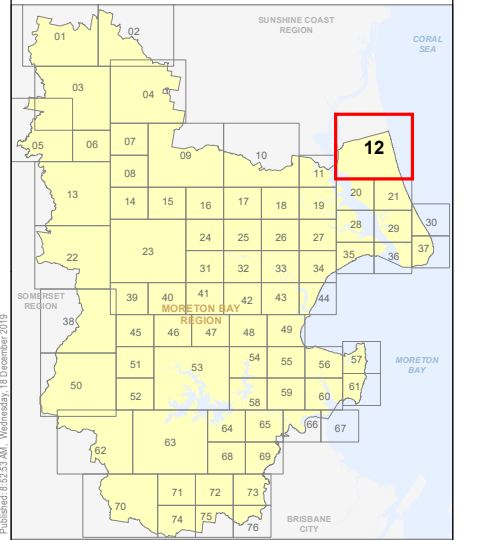
Effective 29 January 2020



SCALE (A3): 1:30,000
 DCDB Version: April 2016
 Projection: Map Grid of Australia, Zone 56
 Horizontal Datum: Geocentric Datum of Australia 1994

DISCLAIMER: Some of the information shown in this document has been provided to Council from external third parties. Council makes no representation and gives no warranty about the accuracy, reliability, completeness or suitability for any particular purpose of the information. Persons should not rely on the information shown in this document to make any decision with financial or legal implications and should instead rely on their own enquiries. To the full extent that it is able to do so in law, Council disclaims all liability (including liability in negligence) for all costs, losses and damages (including indirect and consequential costs, losses and damages) caused by or arising from anyone using or relying on the information shown in this document for any purpose whatsoever. © Copyright Moreton Bay Regional Council 2019

DCDB (Version April 2016) is reproduced with the permission of the State of Queensland



**OM-12 HLC
Overlay Map**



Z:\Map Data\GIS\Map Data\Planning\Division\01 Planning Scheme\Amendments\01_Proposed\Tabored\Amendment\102_Post\Consultation and Site Approval\Version 201902_M02\DCDB_Heritage_Landscape_Character.mxd

**PLANNING SCHEME
OVERLAY MAP - HERITAGE AND
LANDSCAPE CHARACTER**

- Property boundaries
- Local heritage place

Please read the following notes about this map:

This overlay map only affects you if you wish to develop and your property is identified as a local or landscape heritage area or a significant tree is located on or within 20m of your property (develop means: to build, extend or demolish; change use; subdivide; clear vegetation; fill or excavate).

This map shows significant trees, places, objects and buildings having heritage or cultural significance.

Refer to relevant zone code, local plan code and/or development codes for requirements associated with this overlay map.

Some Local heritage places may also be Queensland heritage places. Refer to Planning Scheme Policy - Heritage and Landscape Character for further detail.

Refer to Planning Scheme Policy - Heritage and Landscape Character for a description list of sites, objects, buildings and trees corresponding to the numbers on this overlay map.

For further information regarding this overlay map, please refer to the Overlay information sheet on Council's planning scheme website (www.moretonbay.qld.gov.au/mbrplanningscheme) or contact council on 3205 0555.

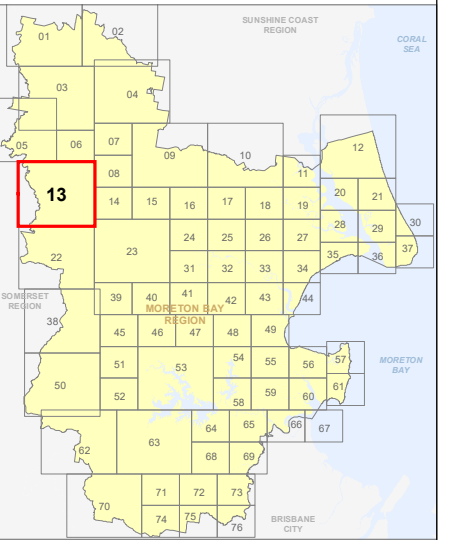
Effective 29 January 2020



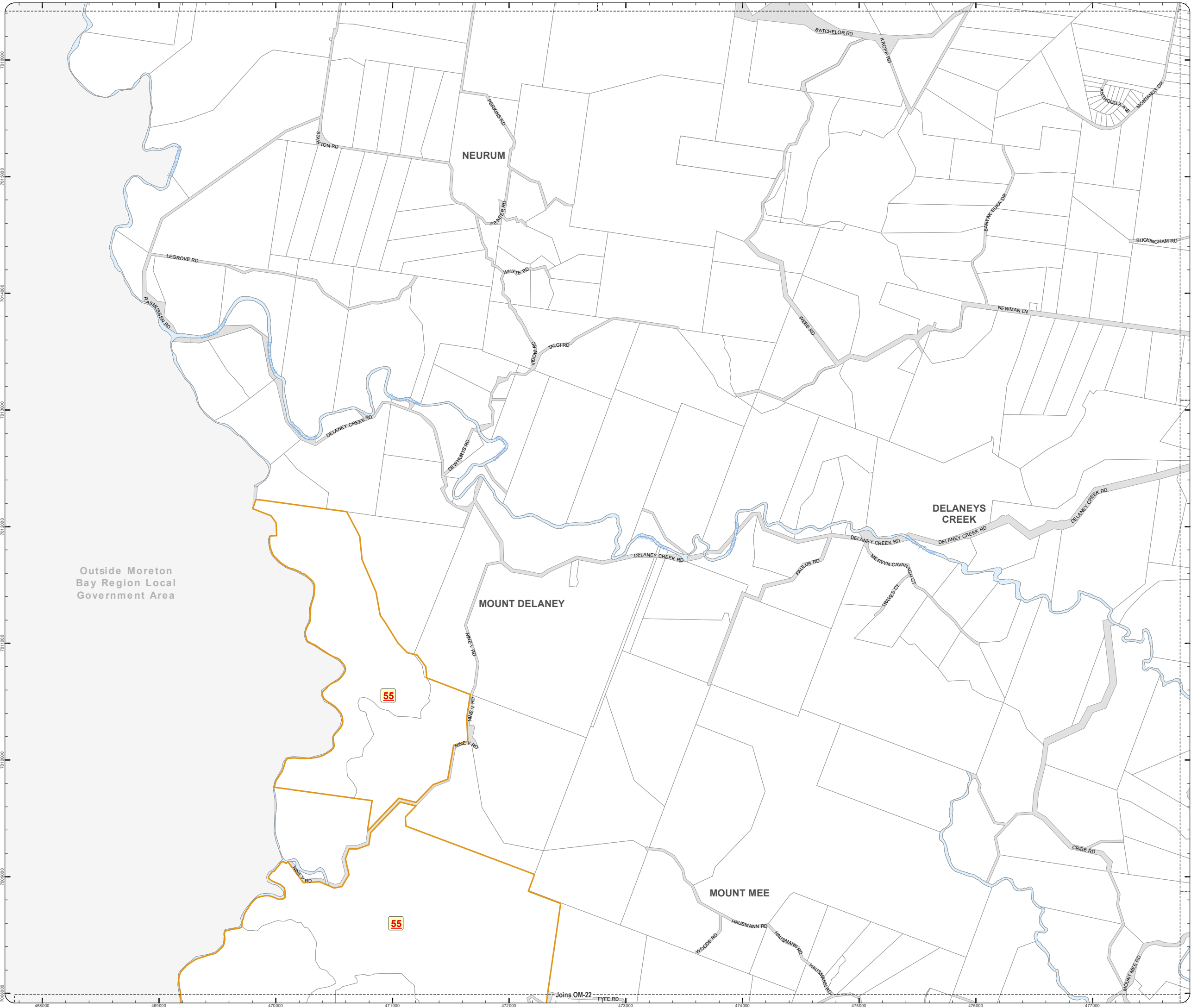
SCALE (A3): 1:30,000
 DCDB Version: April 2016
 Projection: Map Grid of Australia, Zone 56
 Horizontal Datum: Geocentric Datum of Australia 1994

DISCLAIMER: Some of the information shown in this document has been provided to Council from external third parties. Council makes no representation and gives no warranty about the accuracy, reliability, completeness or suitability for any particular purpose of the information. Persons should not rely on the information shown in this document to make any decision with financial or legal implications and should instead rely on their own enquiries. To the full extent that it is able to do so in law, Council disclaims all liability (including liability in negligence) for all costs, losses and damages (including indirect and consequential costs, losses and damages) caused by or arising from anyone using or relying on the information shown in this document for any purpose whatsoever. © Copyright Moreton Bay Regional Council 2019

DCDB (Version April 2016) is reproduced with the permission of the State of Queensland



**OM-13 HLC
Overlay Map**



Outside Moreton Bay Region Local Government Area

**PLANNING SCHEME
OVERLAY MAP - HERITAGE AND
LANDSCAPE CHARACTER**

Property boundaries

Please read the following notes about this map:

This overlay map only affects you if you wish to develop and your property is identified as a local or landscape heritage area or a significant tree is located on or within 20m of your property (develop means: to build, extend or demolish; change use; subdivide; clear vegetation; fill or excavate).

This map shows significant trees, places, objects and buildings having heritage or cultural significance.

Refer to relevant zone code, local plan code and/or development codes for requirements associated with this overlay map.

Some Local heritage places may also be Queensland heritage places. Refer to Planning Scheme Policy - Heritage and Landscape Character for further detail.

Refer to Planning Scheme Policy - Heritage and Landscape Character for a description list of sites, objects, buildings and trees corresponding to the numbers on this overlay map.

For further information regarding this overlay map, please refer to the Overlay information sheet on Council's planning scheme website (www.moretonbay.qld.gov.au/mbrplanningscheme) or contact council on 3205 0555.

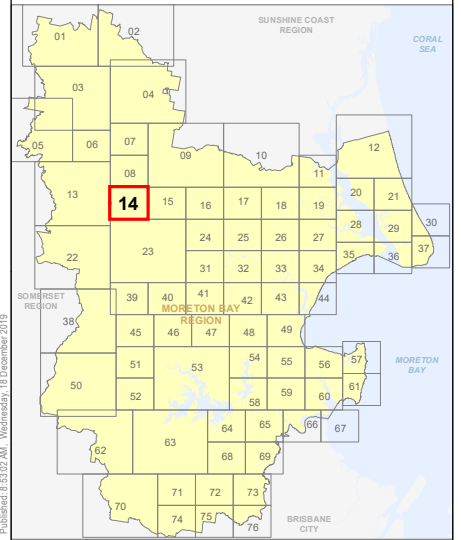
Effective 29 January 2020



SCALE (A3): 1:15,000
DCDB Version: April 2016
Projection: Map Grid of Australia, Zone 56
Horizontal Datum: Geocentric Datum of Australia 1994

DISCLAIMER: Some of the information shown in this document has been provided to Council from external third parties. Council makes no representation and gives no warranty about the accuracy, reliability, completeness or suitability for any particular purpose of the information. Persons should not rely on the information shown in this document to make any decision with financial or legal implications and should instead rely on their own enquiries. To the full extent that it is able to do so in law, Council disclaims all liability (including liability in negligence) for all costs, losses and damages (including indirect and consequential costs, losses and damages) caused by or arising from anyone using or relying on the information shown in this document for any purpose whatsoever. © Copyright Moreton Bay Regional Council 2019

DCDB (Version April 2016) is reproduced with the permission of the State of Queensland



**OM-14 HLC
Overlay Map**



Z:\Map Data\GIS\Map Data\Planning Division\01 Planning Scheme\Amendments\01_Proposed Tiered Amendment\102_Post Consultation and Site Approval\Version 201902_Moreton Bay Regional Council Heritage and Landscape Character.mxd

**PLANNING SCHEME
OVERLAY MAP - HERITAGE AND
LANDSCAPE CHARACTER**

- Property boundaries
- Local heritage place

Please read the following notes about this map:

This overlay map only affects you if you wish to develop and your property is identified as a local or landscape heritage area or a significant tree is located on or within 20m of your property (develop means: to build, extend or demolish; change use; subdivide; clear vegetation; fill or excavate).

This map shows significant trees, places, objects and buildings having heritage or cultural significance.

Refer to relevant zone code, local plan code and/or development codes for requirements associated with this overlay map.

Some Local heritage places may also be Queensland heritage places. Refer to Planning Scheme Policy - Heritage and Landscape Character for further detail.

Refer to Planning Scheme Policy - Heritage and Landscape Character for a description list of sites, objects, buildings and trees corresponding to the numbers on this overlay map.

For further information regarding this overlay map, please refer to the Overlay information sheet on Council's planning scheme website (www.moretonbay.qld.gov.au/mbrplanningscheme) or contact council on 3205 0555.

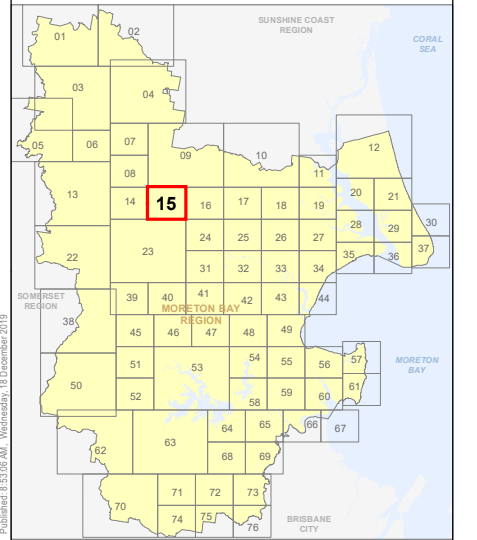
Effective 29 January 2020



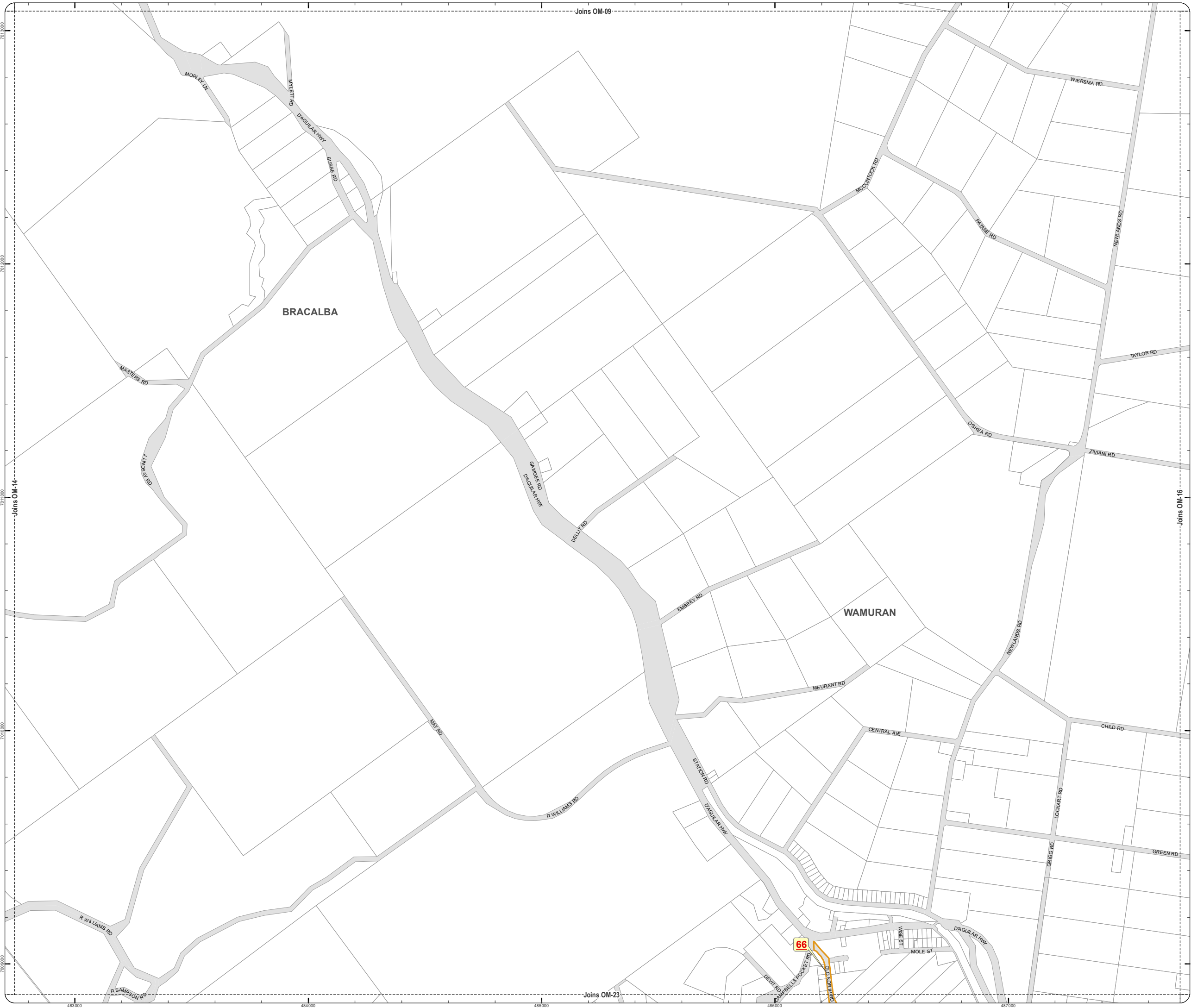
DCDB Version: April 2016
Projection: Map Grid of Australia, Zone 56
Horizontal Datum: Geocentric Datum of Australia 1994

DISCLAIMER: Some of the information shown in this document has been provided to Council from external third parties. Council makes no representation and gives no warranty about the accuracy, reliability, completeness or suitability for any particular purpose of the information. Persons should not rely on the information shown in this document to make any decision with financial or legal implications and should instead rely on their own enquiries. To the full extent that it is able to do so in law, Council disclaims all liability (including liability in negligence) for all costs, losses and damages (including indirect and consequential costs, losses and damages) caused by or arising from anyone using or relying on the information shown in this document for any purpose whatsoever. © Copyright Moreton Bay Regional Council 2019

DCDB (Version April 2016) is reproduced with the permission of the State of Queensland



**OM-15 HLC
Overlay Map**



**PLANNING SCHEME
OVERLAY MAP - HERITAGE AND
LANDSCAPE CHARACTER**

- Property boundaries
- Local heritage place

Please read the following notes about this map:

This overlay map only affects you if you wish to develop and your property is identified as a local or landscape heritage area or a significant tree is located on or within 20m of your property (develop means: to build, extend or demolish; change use; subdivide; clear vegetation; fill or excavate).

This map shows significant trees, places, objects and buildings having heritage or cultural significance.

Refer to relevant zone code, local plan code and/or development codes for requirements associated with this overlay map.

Some Local heritage places may also be Queensland heritage places. Refer to Planning Scheme Policy - Heritage and Landscape Character for further detail.

Refer to Planning Scheme Policy - Heritage and Landscape Character for a description list of sites, objects, buildings and trees corresponding to the numbers on this overlay map.

For further information regarding this overlay map, please refer to the Overlay information sheet on Council's planning scheme website (www.moretonbay.qld.gov.au/mbrplanningscheme) or contact council on 3205 0555.

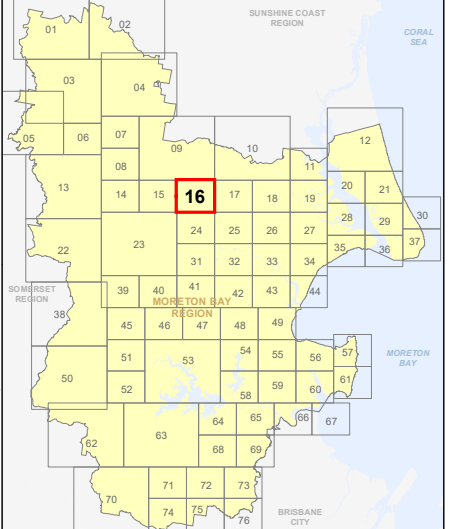
Effective 29 January 2020

0 200 400 600 Metres

SCALE (A3): 1:15,000
DCDB Version: April 2016
Projection: Map Grid of Australia, Zone 56
Horizontal Datum: Geocentric Datum of Australia 1994

DISCLAIMER: Some of the information shown in this document has been provided to Council from external third parties. Council makes no representation and gives no warranty about the accuracy, reliability, completeness or suitability for any particular purpose of the information. Persons should not rely on the information shown in this document to make any decision with financial or legal implications and should instead rely on their own enquiries. To the full extent that it is able to do so in law, Council disclaims all liability (including liability in negligence) for all costs, losses and damages (including indirect and consequential costs, losses and damages) caused by or arising from anyone using or relying on the information shown in this document for any purpose whatsoever. © Copyright Moreton Bay Regional Council 2019

DCDB (Version April 2016) is reproduced with the permission of the State of Queensland



**OM-16 HLC
Overlay Map**



**PLANNING SCHEME
OVERLAY MAP - HERITAGE AND
LANDSCAPE CHARACTER**

- Property boundaries
- Local heritage place

Please read the following notes about this map:

This overlay map only affects you if you wish to develop and your property is identified as a local or landscape heritage area or a significant tree is located on or within 20m of your property (develop means: to build, extend or demolish; change use; subdivide; clear vegetation; fill or excavate).

This map shows significant trees, places, objects and buildings having heritage or cultural significance.

Refer to relevant zone code, local plan code and/or development codes for requirements associated with this overlay map.

Some Local heritage places may also be Queensland heritage places. Refer to Planning Scheme Policy - Heritage and Landscape Character for further detail.

Refer to Planning Scheme Policy - Heritage and Landscape Character for a description list of sites, objects, buildings and trees corresponding to the numbers on this overlay map.

For further information regarding this overlay map, please refer to the Overlay information sheet on Council's planning scheme website (www.moretonbay.qld.gov.au/mbrplanningscheme) or contact council on 3205 0555.

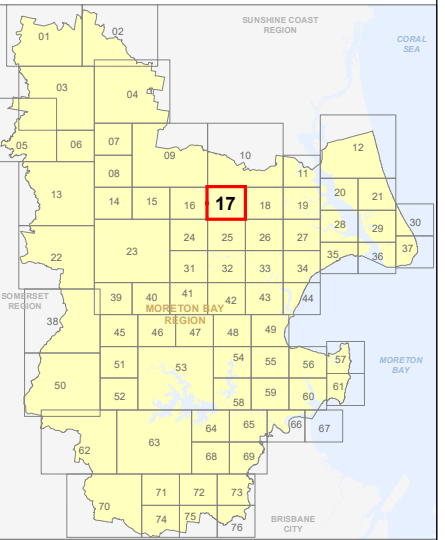
Effective 29 January 2020



SCALE (A3): 1:15,000
 DCDB Version: April 2016
 Projection: Map Grid of Australia, Zone 56
 Horizontal Datum: Geocentric Datum of Australia 1994

DISCLAIMER: Some of the information shown in this document has been provided to Council from external third parties. Council makes no representation and gives no warranty about the accuracy, reliability, completeness or suitability for any particular purpose of the information. Persons should not rely on the information shown in this document to make any decision with financial or legal implications and should instead rely on their own enquiries. To the full extent that it is able to do so in law, Council disclaims all liability (including liability in negligence) for all costs, losses and damages (including indirect and consequential costs, losses and damages) caused by or arising from anyone using or relying on the information shown in this document for any purpose whatsoever. © Copyright Moreton Bay Regional Council 2019

DCDB (Version April 2016) is reproduced with the permission of the State of Queensland



**OM-17 HLC
Overlay Map**



**PLANNING SCHEME
OVERLAY MAP - HERITAGE AND
LANDSCAPE CHARACTER**

Property boundaries

Please read the following notes about this map:

This overlay map only affects you if you wish to develop and your property is identified as a local or landscape heritage area or a significant tree is located on or within 20m of your property (develop means: to build, extend or demolish; change use; subdivide; clear vegetation; fill or excavate).

This map shows significant trees, places, objects and buildings having heritage or cultural significance.

Refer to relevant zone code, local plan code and/or development codes for requirements associated with this overlay map.

Some Local heritage places may also be Queensland heritage places. Refer to Planning Scheme Policy - Heritage and Landscape Character for further detail.

Refer to Planning Scheme Policy - Heritage and Landscape Character for a description list of sites, objects, buildings and trees corresponding to the numbers on this overlay map.

For further information regarding this overlay map, please refer to the Overlay information sheet on Council's planning scheme website (www.moretonbay.qld.gov.au/mbrplanningscheme) or contact council on 3205 0555.

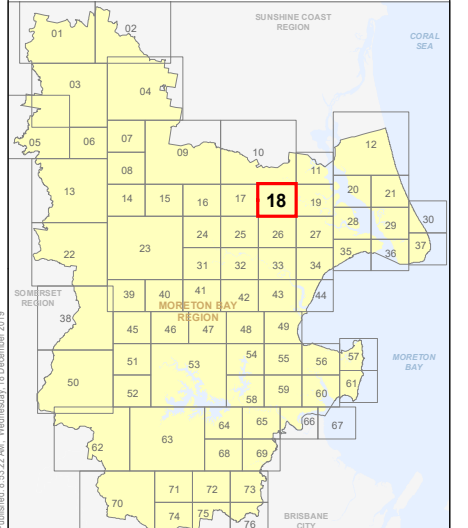
Effective 29 January 2020



SCALE (A3): 1:15,000
DCDB Version: April 2016
Projection: Map Grid of Australia, Zone 56
Horizontal Datum: Geocentric Datum of Australia 1994

DISCLAIMER: Some of the information shown in this document has been provided to Council from external third parties. Council makes no representation and gives no warranty about the accuracy, reliability, completeness or suitability for any particular purpose of the information. Persons should not rely on the information shown in this document to make any decision with financial or legal implications and should instead rely on their own enquiries. To the full extent that it is able to do so in law, Council disclaims all liability (including liability in negligence) for all costs, losses and damages (including indirect and consequential costs, losses and damages) caused by or arising from anyone using or relying on the information shown in this document for any purpose whatsoever. © Copyright Moreton Bay Regional Council 2019

DCDB (Version April 2016) is reproduced with the permission of the State of Queensland



**OM-18 HLC
Overlay Map**



Z:\Map Data\GIS\Map Data\Planning\Division\01 Planning Schemes\Amendments\01 Proposed\Tabled\Amendments\02 Post Consultation and Site Approval\Version 201802_Moreton Bay Regional Council Heritage_Landscape_Character.mxd

**PLANNING SCHEME
OVERLAY MAP - HERITAGE AND
LANDSCAPE CHARACTER**

- Property boundaries
- Local heritage place

Please read the following notes about this map:

This overlay map only affects you if you wish to develop and your property is identified as a local or landscape heritage area or a significant tree is located on or within 20m of your property (develop means: to build, extend or demolish; change use; subdivide; clear vegetation; fill or excavate).

This map shows significant trees, places, objects and buildings having heritage or cultural significance.

Refer to relevant zone code, local plan code and/or development codes for requirements associated with this overlay map.

Some Local heritage places may also be Queensland heritage places. Refer to Planning Scheme Policy - Heritage and Landscape Character for further detail.

Refer to Planning Scheme Policy - Heritage and Landscape Character for a description list of sites, objects, buildings and trees corresponding to the numbers on this overlay map.

For further information regarding this overlay map, please refer to the Overlay information sheet on Council's planning scheme website (www.moretonbay.qld.gov.au/mbrplanningscheme) or contact council on 3205 0555.

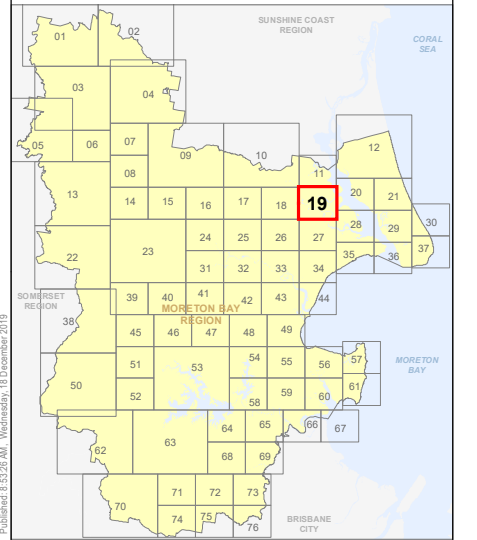
Effective 29 January 2020



SCALE (A3): 1:15,000
 DCDB Version: April 2016
 Projection: Map Grid of Australia, Zone 56
 Horizontal Datum: Geocentric Datum of Australia 1994

DISCLAIMER: Some of the information shown in this document has been provided to Council from external third parties. Council makes no representation and gives no warranty about the accuracy, reliability, completeness or suitability for any particular purpose of the information. Persons should not rely on the information shown in this document to make any decision with financial or legal implications and should instead rely on their own enquiries. To the full extent that it is able to do so in law, Council disclaims all liability (including liability in negligence) for all costs, losses and damages (including indirect and consequential costs, losses and damages) caused by or arising from anyone using or relying on the information shown in this document for any purpose whatsoever. © Copyright Moreton Bay Regional Council 2019

DCDB (Version April 2016) is reproduced with the permission of the State of Queensland



**OM-19 HLC
Overlay Map**



**PLANNING SCHEME
OVERLAY MAP - HERITAGE AND
LANDSCAPE CHARACTER**

Property boundaries

Please read the following notes about this map:

This overlay map only affects you if you wish to develop and your property is identified as a local or landscape heritage area or a significant tree is located on or within 20m of your property (develop means: to build, extend or demolish; change use; subdivide; clear vegetation; fill or excavate).

This map shows significant trees, places, objects and buildings having heritage or cultural significance.

Refer to relevant zone code, local plan code and/or development codes for requirements associated with this overlay map.

Some Local heritage places may also be Queensland heritage places. Refer to Planning Scheme Policy - Heritage and Landscape Character for further detail.

Refer to Planning Scheme Policy - Heritage and Landscape Character for a description list of sites, objects, buildings and trees corresponding to the numbers on this overlay map.

For further information regarding this overlay map, please refer to the Overlay information sheet on Council's planning scheme website (www.moretonbay.qld.gov.au/mbrplanningscheme) or contact council on 3205 0555.

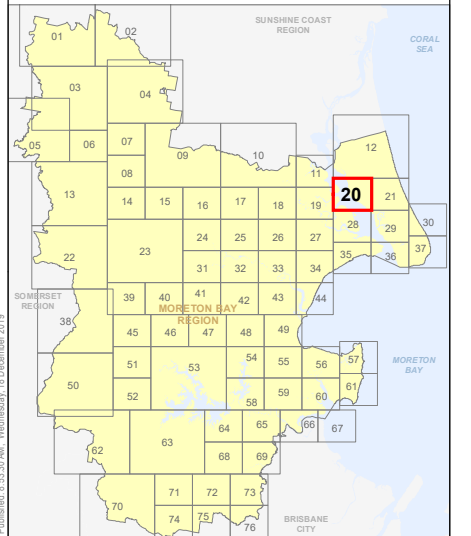
Effective 29 January 2020

0 200 400 600 Metres

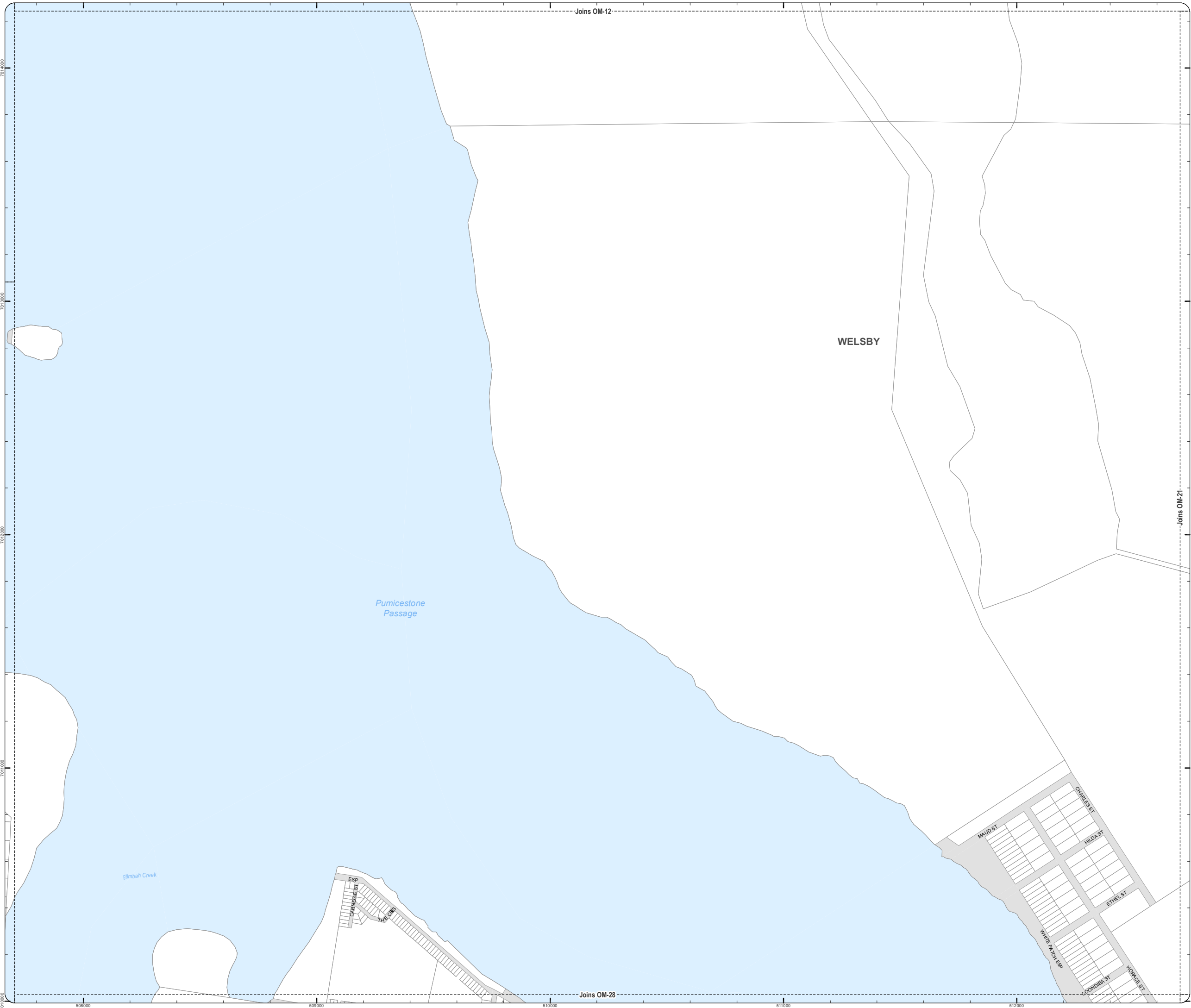
SCALE (A3): 1:15,000
 DCDB Version: April 2016
 Projection: Map Grid of Australia, Zone 56
 Horizontal Datum: Geocentric Datum of Australia 1994

DISCLAIMER: Some of the information shown in this document has been provided to Council from external third parties. Council makes no representation and gives no warranty about the accuracy, reliability, completeness or suitability for any particular purpose of the information. Persons should not rely on the information shown in this document to make any decision with financial or legal implications and should instead rely on their own enquiries. To the full extent that it is able to do so in law, Council disclaims all liability (including liability in negligence) for all costs, losses and damages (including indirect and consequential costs, losses and damages) caused by or arising from anyone using or relying on the information shown in this document for any purpose whatsoever. © Copyright Moreton Bay Regional Council 2019

DCDB (Version April 2016) is reproduced with the permission of the State of Queensland



**OM-20 HLC
Overlay Map**



Z:\Map Data\GIS\Map Data\Planning\Division\01 Planning Scheme\Amendments\01 Proposed\Tabred\Amendment\102 Post Consultation and Site Approval\Version 201902_M02\DCDB_Heritage_Landscape_Character.mxd

PLANNING SCHEME
OVERLAY MAP - HERITAGE AND
LANDSCAPE CHARACTER

- Property boundaries
- Local heritage place

Please read the following notes about this map:

This overlay map only affects you if you wish to develop and your property is identified as a local or landscape heritage area or a significant tree is located on or within 20m of your property (develop means: to build, extend or demolish; change use; subdivide; clear vegetation; fill or excavate).

This map shows significant trees, places, objects and buildings having heritage or cultural significance.

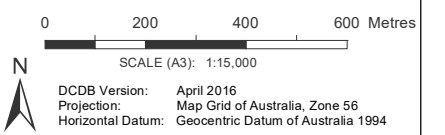
Refer to relevant zone code, local plan code and/or development codes for requirements associated with this overlay map.

Some Local heritage places may also be Queensland heritage places. Refer to Planning Scheme Policy - Heritage and Landscape Character for further detail.

Refer to Planning Scheme Policy - Heritage and Landscape Character for a description list of sites, objects, buildings and trees corresponding to the numbers on this overlay map.

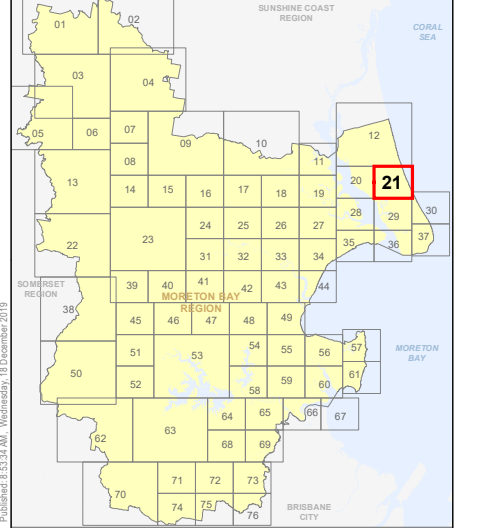
For further information regarding this overlay map, please refer to the Overlay information sheet on Council's planning scheme website (www.moretonbay.qld.gov.au/mbrplanningscheme) or contact council on 3205 0555.

Effective 29 January 2020

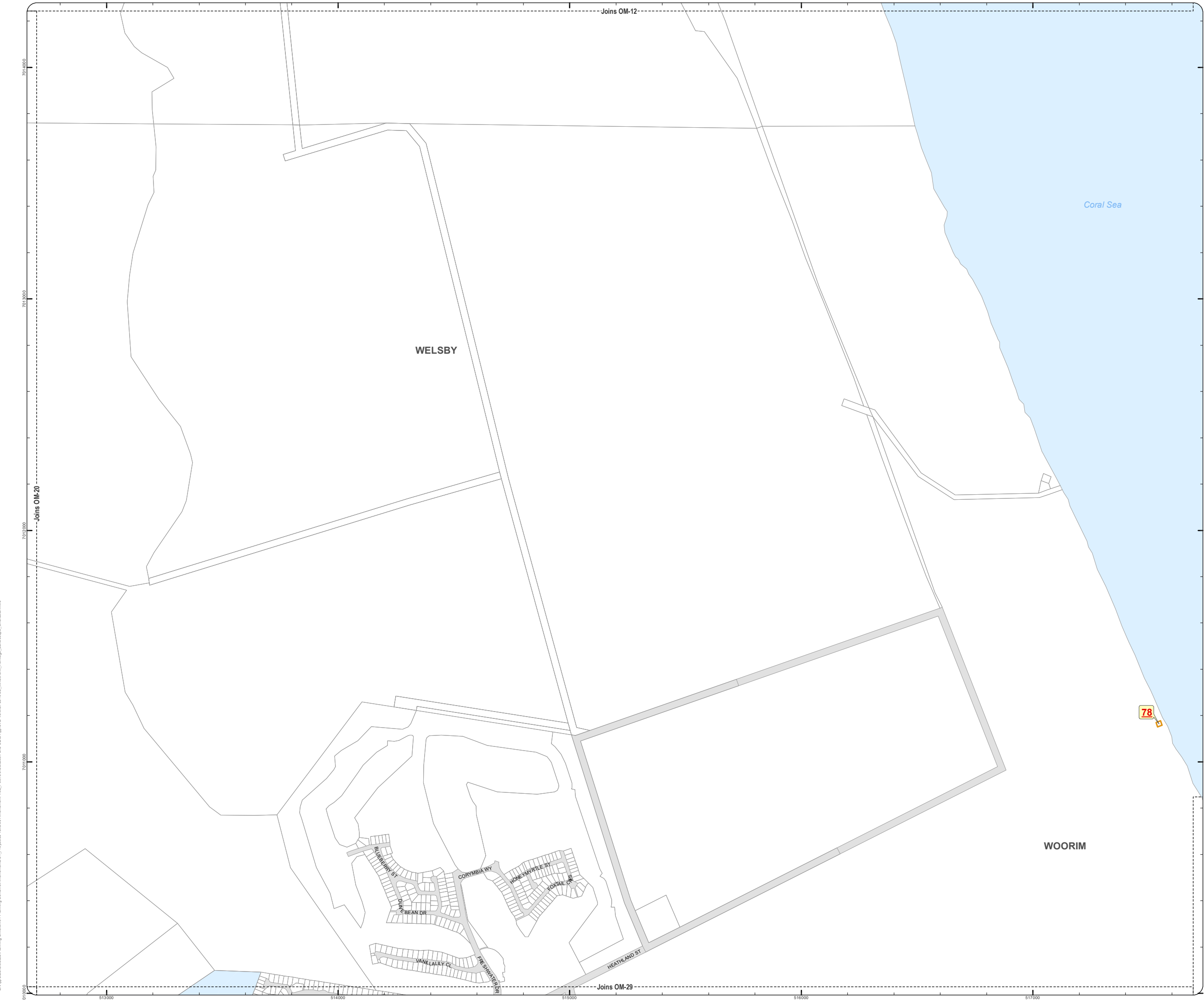


DISCLAIMER: Some of the information shown in this document has been provided to Council from external third parties. Council makes no representation and gives no warranty about the accuracy, reliability, completeness or suitability for any particular purpose of the information. Persons should not rely on the information shown in this document to make any decision with financial or legal implications and should instead rely on their own enquiries. To the full extent that it is able to do so in law, Council disclaims all liability (including liability in negligence) for all costs, losses and damages (including indirect and consequential costs, losses and damages) caused by or arising from anyone using or relying on the information shown in this document for any purpose whatsoever. © Copyright Moreton Bay Regional Council 2019

DCDB (Version April 2016) is reproduced with the permission of the State of Queensland






Published 5:33:34 AM, Wednesday, 8 December 2019



Z:\Map Data\GIS\Map Data\Planning\Division\01 Planning Scheme\Amendments\01_Proposed\Tabred\Amendments\102_Post\Consultation and Site Approval\Version 201902_M02\01\OM_Heritage_Landscape_Character.mxd

**PLANNING SCHEME
OVERLAY MAP - HERITAGE AND
LANDSCAPE CHARACTER**

-  Property boundaries
-  Local heritage place
-  Landscape heritage area

Please read the following notes about this map:

This overlay map only affects you if you wish to develop and your property is identified as a local or landscape heritage area or a significant tree is located on or within 20m of your property (develop means: to build, extend or demolish; change use; subdivide; clear vegetation; fill or excavate).

This map shows significant trees, places, objects and buildings having heritage or cultural significance.

Refer to relevant zone code, local plan code and/or development codes for requirements associated with this overlay map.

Some Local heritage places may also be Queensland heritage places. Refer to Planning Scheme Policy - Heritage and Landscape Character for further detail.

Refer to Planning Scheme Policy - Heritage and Landscape Character for a description list of sites, objects, buildings and trees corresponding to the numbers on this overlay map.

For further information regarding this overlay map, please refer to the Overlay information sheet on Council's planning scheme website (www.moretonbay.qld.gov.au/mbrplanningscheme) or contact council on 3205 0555.

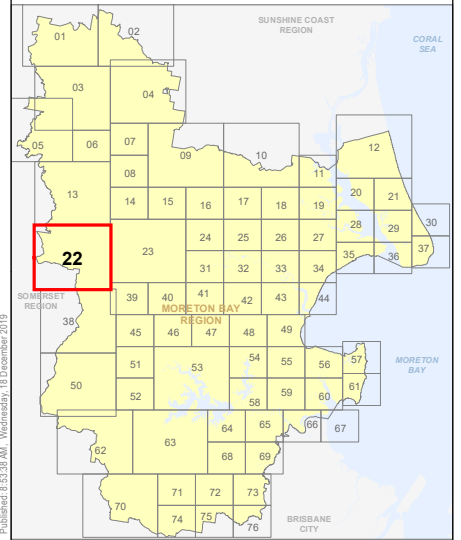
Effective 29 January 2020



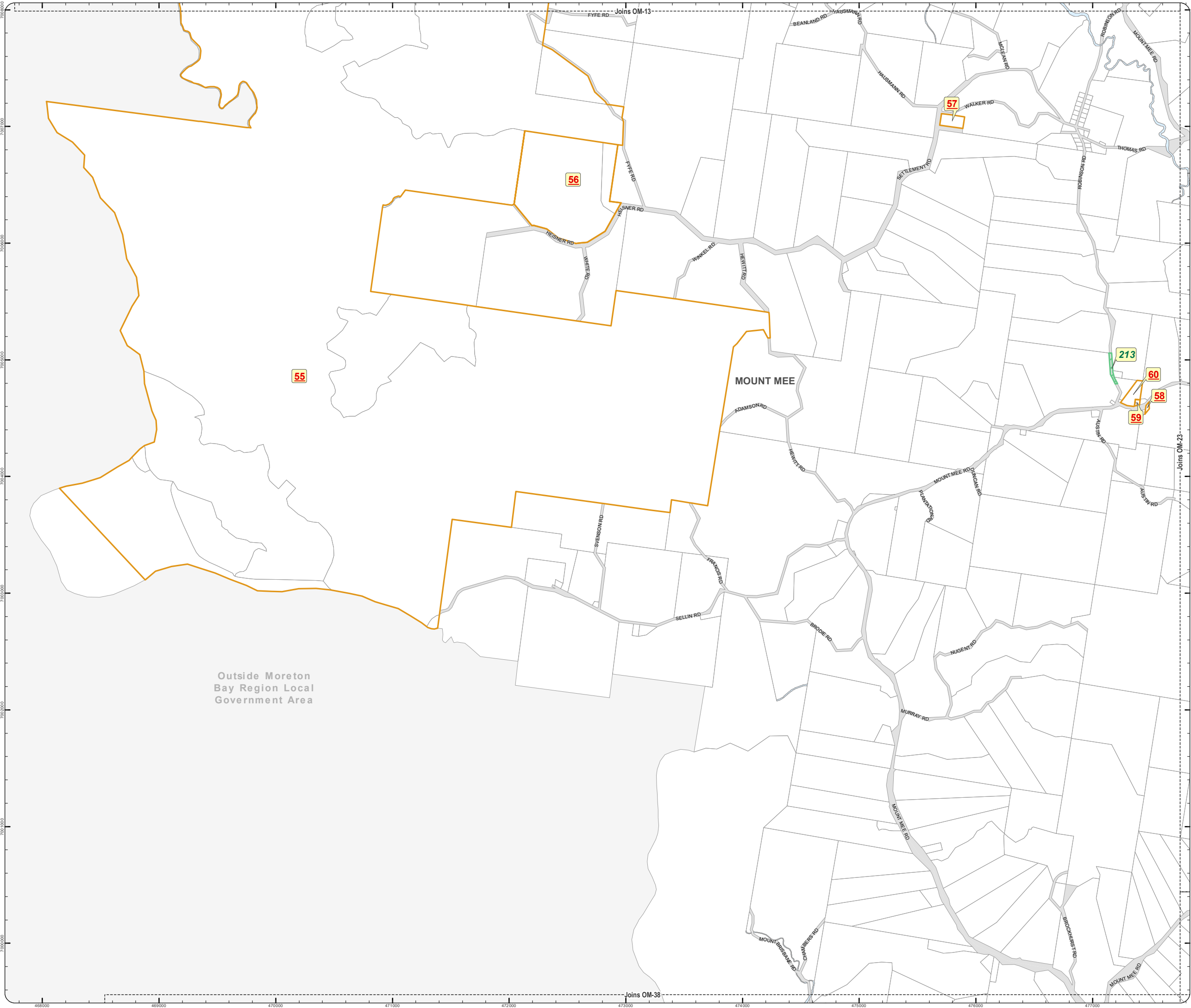
SCALE (A3): 1:30,000
 DCDB Version: April 2016
 Projection: Map Grid of Australia, Zone 56
 Horizontal Datum: Geocentric Datum of Australia 1994

DISCLAIMER: Some of the information shown in this document has been provided to Council from external third parties. Council makes no representation and gives no warranty about the accuracy, reliability, completeness or suitability for any particular purpose of the information. Persons should not rely on the information shown in this document to make any decision with financial or legal implications and should instead rely on their own enquiries. To the full extent that it is able to do so in law, Council disclaims all liability (including liability in negligence) for all costs, losses and damages (including indirect and consequential costs, losses and damages) caused by or arising from anyone using or relying on the information shown in this document for any purpose whatsoever. © Copyright Moreton Bay Regional Council 2019

DCDB (Version April 2016) is reproduced with the permission of the State of Queensland



**OM-22 HLC
Overlay Map**



Outside Moreton Bay Region Local Government Area

**PLANNING SCHEME
OVERLAY MAP - HERITAGE AND
LANDSCAPE CHARACTER**

- Property boundaries
- Local heritage place

Please read the following notes about this map:

This overlay map only affects you if you wish to develop and your property is identified as a local or landscape heritage area or a significant tree is located on or within 20m of your property (develop means: to build, extend or demolish; change use; subdivide; clear vegetation; fill or excavate).

This map shows significant trees, places, objects and buildings having heritage or cultural significance.

Refer to relevant zone code, local plan code and/or development codes for requirements associated with this overlay map.

Some Local heritage places may also be Queensland heritage places. Refer to Planning Scheme Policy - Heritage and Landscape Character for further detail.

Refer to Planning Scheme Policy - Heritage and Landscape Character for a description list of sites, objects, buildings and trees corresponding to the numbers on this overlay map.

For further information regarding this overlay map, please refer to the Overlay information sheet on Council's planning scheme website (www.moretonbay.qld.gov.au/mbrplanningscheme) or contact council on 3205 0555.

Effective 29 January 2020

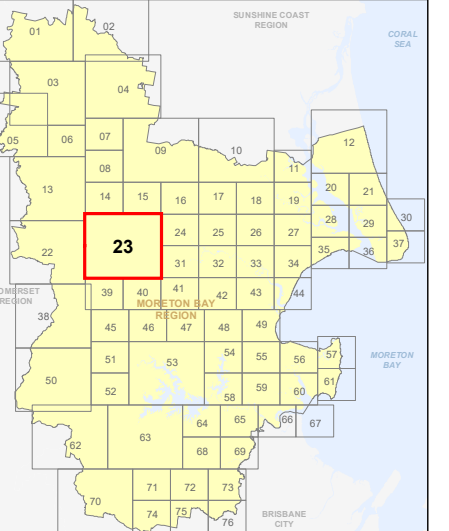
0 400 800 1,200 Metres

SCALE (A3): 1:30,000

DCDB Version: April 2016
Projection: Map Grid of Australia, Zone 56
Horizontal Datum: Geocentric Datum of Australia 1994

DISCLAIMER: Some of the information shown in this document has been provided to Council from external third parties. Council makes no representation and gives no warranty about the accuracy, reliability, completeness or suitability for any particular purpose of the information. Persons should not rely on the information shown in this document to make any decision with financial or legal implications and should instead rely on their own enquiries. To the full extent that it is able to do so in law, Council disclaims all liability (including liability in negligence) for all costs, losses and damages (including indirect and consequential costs, losses and damages) caused by or arising from anyone using or relying on the information shown in this document for any purpose whatsoever. © Copyright Moreton Bay Regional Council 2019

DCDB (Version April 2016) is reproduced with the permission of the State of Queensland



**OM-23 HLC
Overlay Map**



Z:\Map Data\GIS\Map\Planning\Division\01_Plan\Proposed\Tabled\Amendment\102_Post\Consultation\and\Site\Approval\Version\201902_MBR\DCDB_Heritage_Landscape_Character.mxd

**PLANNING SCHEME
OVERLAY MAP - HERITAGE AND
LANDSCAPE CHARACTER**

Property boundaries

Please read the following notes about this map:

This overlay map only affects you if you wish to develop and your property is identified as a local or landscape heritage area or a significant tree is located on or within 20m of your property (develop means: to build, extend or demolish; change use; subdivide; clear vegetation; fill or excavate).

This map shows significant trees, places, objects and buildings having heritage or cultural significance.

Refer to relevant zone code, local plan code and/or development codes for requirements associated with this overlay map.

Some Local heritage places may also be Queensland heritage places. Refer to Planning Scheme Policy - Heritage and Landscape Character for further detail.

Refer to Planning Scheme Policy - Heritage and Landscape Character for a description list of sites, objects, buildings and trees corresponding to the numbers on this overlay map.

For further information regarding this overlay map, please refer to the Overlay information sheet on Council's planning scheme website (www.moretonbay.qld.gov.au/mbrplanningscheme) or contact council on 3205 0555.

Effective 29 January 2020

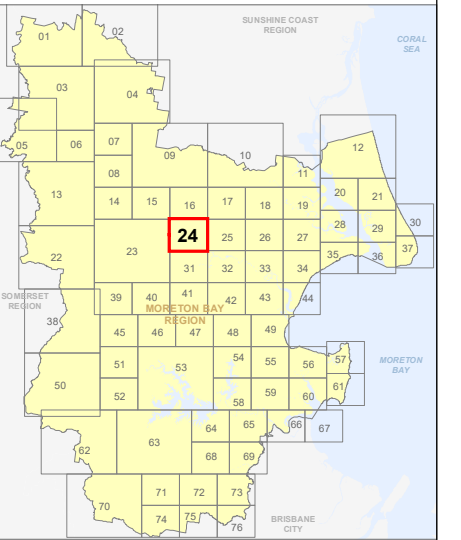


SCALE (A3): 1:15,000

DCDB Version: April 2016
Projection: Map Grid of Australia, Zone 56
Horizontal Datum: Geocentric Datum of Australia 1994

DISCLAIMER: Some of the information shown in this document has been provided to Council from external third parties. Council makes no representation and gives no warranty about the accuracy, reliability, completeness or suitability for any particular purpose of the information. Persons should not rely on the information shown in this document to make any decision with financial or legal implications and should instead rely on their own enquiries. To the full extent that it is able to do so in law, Council disclaims all liability (including liability in negligence) for all costs, losses and damages (including indirect and consequential costs, losses and damages) caused by or arising from anyone using or relying on the information shown in this document for any purpose whatsoever. © Copyright Moreton Bay Regional Council 2019

DCDB (Version April 2016) is reproduced with the permission of the State of Queensland





**OM-24 HLC
Overlay Map**



Z:\Map Data\GIS\Map Planning Division\01 Planning Scheme\Amendments\01_Proposed\Tabled\Amendment 102_Post Consultation and Site Approval\Version 201902_Moreton Bay Heritage Landscape Character.mxd

**PLANNING SCHEME
OVERLAY MAP - HERITAGE AND
LANDSCAPE CHARACTER**

-  Property boundaries
-  Local heritage place

Please read the following notes about this map:

This overlay map only affects you if you wish to develop and your property is identified as a local or landscape heritage area or a significant tree is located on or within 20m of your property (develop means: to build, extend or demolish; change use; subdivide; clear vegetation; fill or excavate).

This map shows significant trees, places, objects and buildings having heritage or cultural significance.

Refer to relevant zone code, local plan code and/or development codes for requirements associated with this overlay map.

Some Local heritage places may also be Queensland heritage places. Refer to Planning Scheme Policy - Heritage and Landscape Character for further detail.

Refer to Planning Scheme Policy - Heritage and Landscape Character for a description list of sites, objects, buildings and trees corresponding to the numbers on this overlay map.

For further information regarding this overlay map, please refer to the Overlay information sheet on Council's planning scheme website (www.moretonbay.qld.gov.au/mbrplanningscheme) or contact council on 3205 0555.

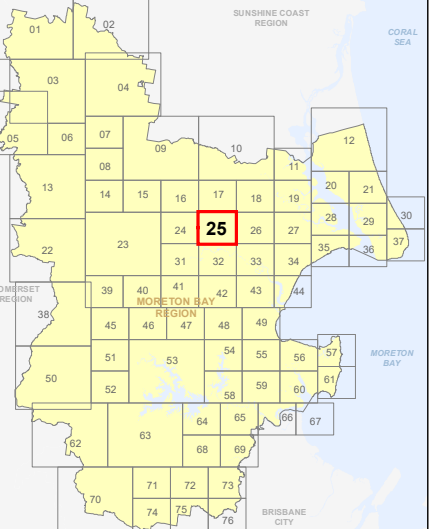
Effective 29 January 2020

0 200 400 600 Metres

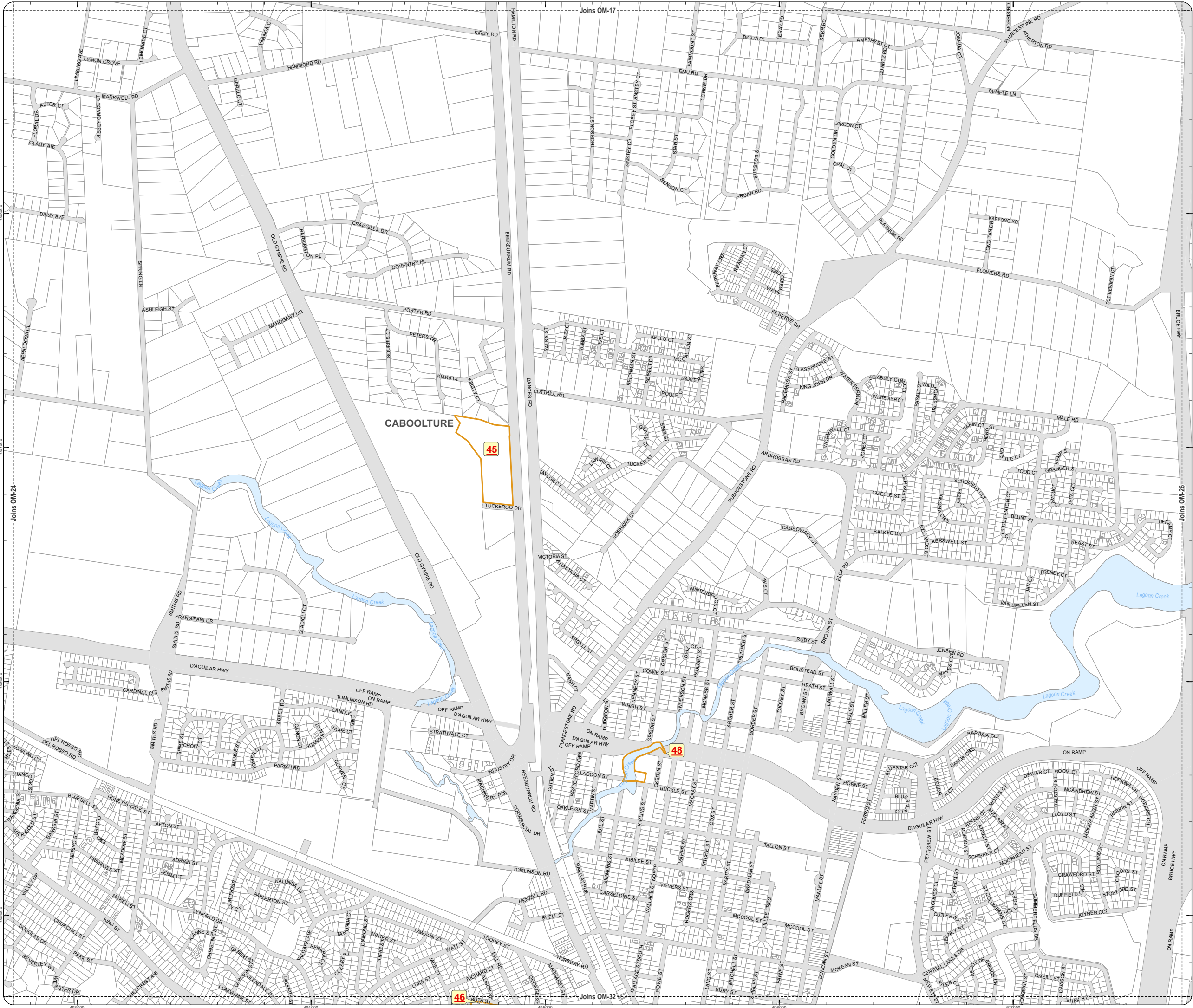
SCALE (A3): 1:15,000
DCDB Version: April 2016
Projection: Map Grid of Australia, Zone 56
Horizontal Datum: Geocentric Datum of Australia 1994

DISCLAIMER: Some of the information shown in this document has been provided to Council from external third parties. Council makes no representation and gives no warranty about the accuracy, reliability, completeness or suitability for any particular purpose of the information. Persons should not rely on the information shown in this document to make any decision with financial or legal implications and should instead rely on their own enquiries. To the full extent that it is able to do so in law, Council disclaims all liability (including liability in negligence) for all costs, losses and damages (including indirect and consequential costs, losses and damages) caused by or arising from anyone using or relying on the information shown in this document for any purpose whatsoever. © Copyright Moreton Bay Regional Council 2019

DCDB (Version April 2016) is reproduced with the permission of the State of Queensland



**OM-25 HLC
Overlay Map**



**PLANNING SCHEME
OVERLAY MAP - HERITAGE AND
LANDSCAPE CHARACTER**

□ Property boundaries

Please read the following notes about this map:

This overlay map only affects you if you wish to develop and your property is identified as a local or landscape heritage area or a significant tree is located on or within 20m of your property (develop means: to build, extend or demolish; change use; subdivide; clear vegetation; fill or excavate).

This map shows significant trees, places, objects and buildings having heritage or cultural significance.

Refer to relevant zone code, local plan code and/or development codes for requirements associated with this overlay map.

Some Local heritage places may also be Queensland heritage places. Refer to Planning Scheme Policy - Heritage and Landscape Character for further detail.

Refer to Planning Scheme Policy - Heritage and Landscape Character for a description list of sites, objects, buildings and trees corresponding to the numbers on this overlay map.

For further information regarding this overlay map, please refer to the Overlay information sheet on Council's planning scheme website (www.moretonbay.qld.gov.au/mbrplanningscheme) or contact council on 3205 0555.

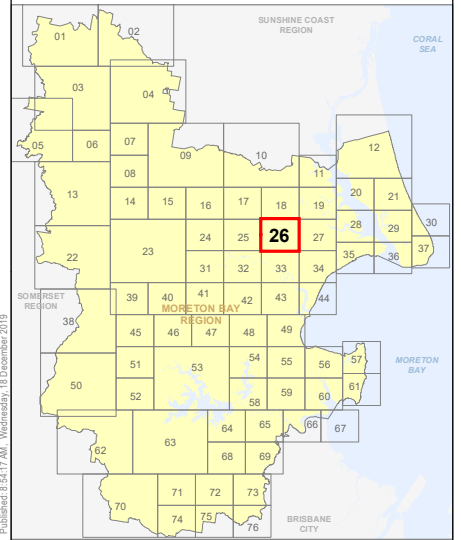
Effective 29 January 2020



SCALE (A3): 1:15,000
 DCDB Version: April 2016
 Projection: Map Grid of Australia, Zone 56
 Horizontal Datum: Geocentric Datum of Australia 1994

DISCLAIMER: Some of the information shown in this document has been provided to Council from external third parties. Council makes no representation and gives no warranty about the accuracy, reliability, completeness or suitability for any particular purpose of the information. Persons should not rely on the information shown in this document to make any decision with financial or legal implications and should instead rely on their own enquiries. To the full extent that it is able to do so in law, Council disclaims all liability (including liability in negligence) for all costs, losses and damages (including indirect and consequential costs, losses and damages) caused by or arising from anyone using or relying on the information shown in this document for any purpose whatsoever. © Copyright Moreton Bay Regional Council 2019

DCDB (Version April 2016) is reproduced with the permission of the State of Queensland



**OM-26 HLC
Overlay Map**



**PLANNING SCHEME
OVERLAY MAP - HERITAGE AND
LANDSCAPE CHARACTER**

Property boundaries

Please read the following notes about this map:

This overlay map only affects you if you wish to develop and your property is identified as a local or landscape heritage area or a significant tree is located on or within 20m of your property (develop means: to build, extend or demolish; change use; subdivide; clear vegetation; fill or excavate).

This map shows significant trees, places, objects and buildings having heritage or cultural significance.

Refer to relevant zone code, local plan code and/or development codes for requirements associated with this overlay map.

Some Local heritage places may also be Queensland heritage places. Refer to Planning Scheme Policy - Heritage and Landscape Character for further detail.

Refer to Planning Scheme Policy - Heritage and Landscape Character for a description list of sites, objects, buildings and trees corresponding to the numbers on this overlay map.

For further information regarding this overlay map, please refer to the Overlay information sheet on Council's planning scheme website (www.moretonbay.qld.gov.au/mbrplanningscheme) or contact council on 3205 0555.

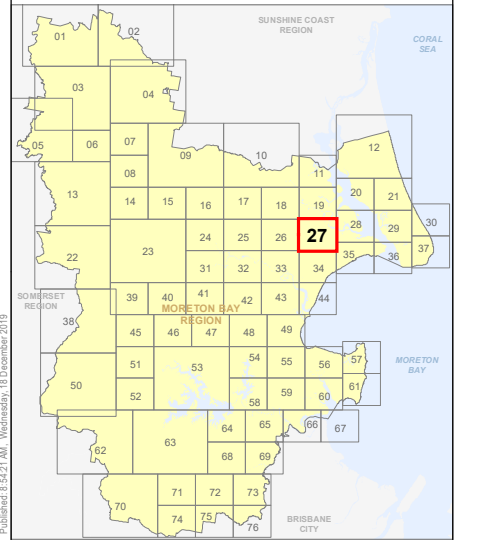
Effective 29 January 2020



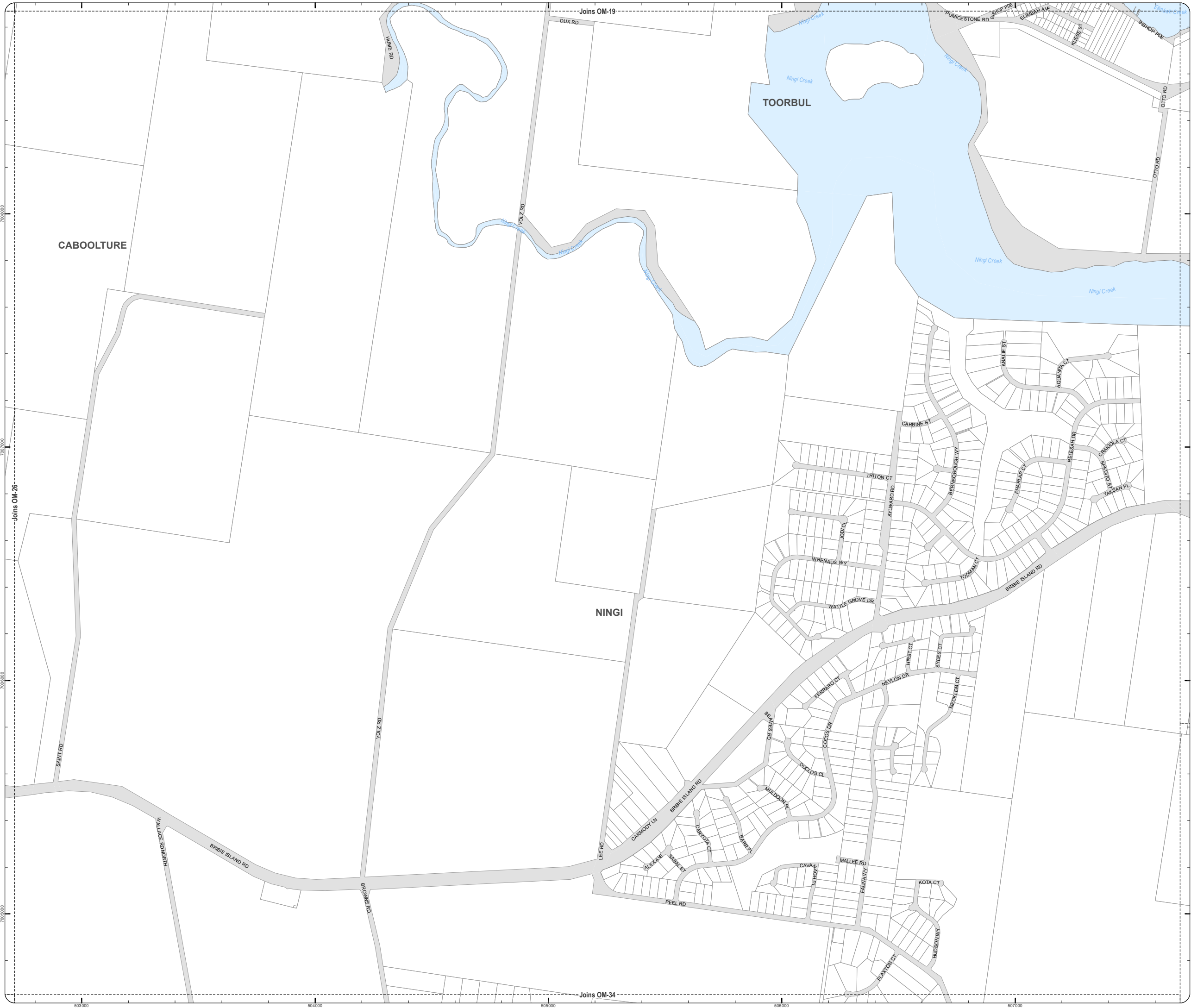
SCALE (A3): 1:15,000
DCDB Version: April 2016
Projection: Map Grid of Australia, Zone 56
Horizontal Datum: Geocentric Datum of Australia 1994

DISCLAIMER: Some of the information shown in this document has been provided to Council from external third parties. Council makes no representation and gives no warranty about the accuracy, reliability, completeness or suitability for any particular purpose of the information. Persons should not rely on the information shown in this document to make any decision with financial or legal implications and should instead rely on their own enquiries. To the full extent that it is able to do so in law, Council disclaims all liability (including liability in negligence) for all costs, losses and damages (including indirect and consequential costs, losses and damages) caused by or arising from anyone using or relying on the information shown in this document for any purpose whatsoever. © Copyright Moreton Bay Regional Council 2019

DCDB (Version April 2016) is reproduced with the permission of the State of Queensland



**OM-27 HLC
Overlay Map**



Z:\Map Data\GIS\Map\Planning\Division\01 Planning Scheme\Amendments\01_Proposed Tailored Amendment\102_Post Consultation and Site Approval\Version 201902_M003\OM_Heritage_Landscape_Character.mxd

**PLANNING SCHEME
OVERLAY MAP - HERITAGE AND
LANDSCAPE CHARACTER**

Property boundaries

Please read the following notes about this map:

This overlay map only affects you if you wish to develop and your property is identified as a local or landscape heritage area or a significant tree is located on or within 20m of your property (develop means: to build, extend or demolish; change use; subdivide; clear vegetation; fill or excavate).

This map shows significant trees, places, objects and buildings having heritage or cultural significance.

Refer to relevant zone code, local plan code and/or development codes for requirements associated with this overlay map.

Some Local heritage places may also be Queensland heritage places. Refer to Planning Scheme Policy - Heritage and Landscape Character for further detail.

Refer to Planning Scheme Policy - Heritage and Landscape Character for a description list of sites, objects, buildings and trees corresponding to the numbers on this overlay map.

For further information regarding this overlay map, please refer to the Overlay information sheet on Council's planning scheme website (www.moretonbay.qld.gov.au/mbrplanningscheme) or contact council on 3205 0555.

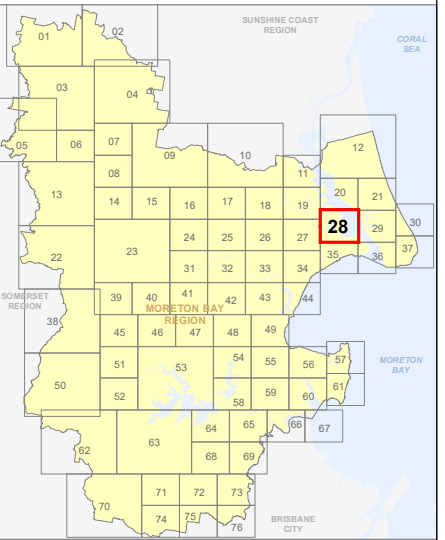
Effective 29 January 2020



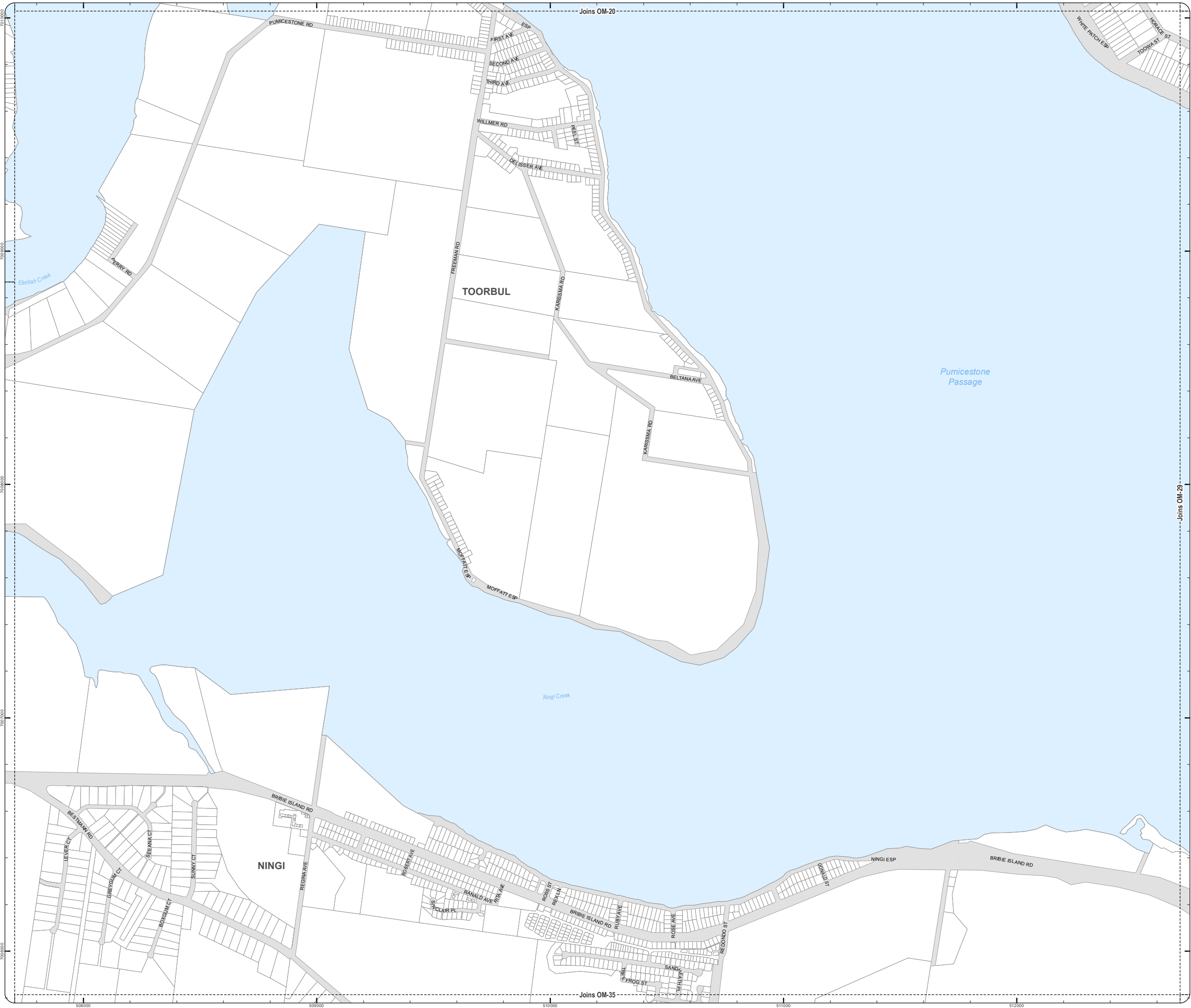
SCALE (A3): 1:15,000
DCDB Version: April 2016
Projection: Map Grid of Australia, Zone 56
Horizontal Datum: Geocentric Datum of Australia 1994

DISCLAIMER: Some of the information shown in this document has been provided to Council from external third parties. Council makes no representation and gives no warranty about the accuracy, reliability, completeness or suitability for any particular purpose of the information. Persons should not rely on the information shown in this document to make any decision with financial or legal implications and should instead rely on their own enquiries. To the full extent that it is able to do so in law, Council disclaims all liability (including liability in negligence) for all costs, losses and damages (including indirect and consequential costs, losses and damages) caused by or arising from anyone using or relying on the information shown in this document for any purpose whatsoever. © Copyright Moreton Bay Regional Council 2019

DCDB (Version April 2016) is reproduced with the permission of the State of Queensland



**OM-28 HLC
Overlay Map**



Z:\Map Data\GIS\Map\Planning Division\01 Planning Scheme\Amendments\01_Proposed\Tabled\Amendment 102_Post Consultation and Site Approval\Version 201902_MBR\DCDB_Heritage_Landscape_Character.mxd

**PLANNING SCHEME
OVERLAY MAP - HERITAGE AND
LANDSCAPE CHARACTER**

- Property boundaries
- Local heritage place

Please read the following notes about this map:

This overlay map only affects you if you wish to develop and your property is identified as a local or landscape heritage area or a significant tree is located on or within 20m of your property (develop means: to build, extend or demolish; change use; subdivide; clear vegetation; fill or excavate).

This map shows significant trees, places, objects and buildings having heritage or cultural significance.

Refer to relevant zone code, local plan code and/or development codes for requirements associated with this overlay map.

Some Local heritage places may also be Queensland heritage places. Refer to Planning Scheme Policy - Heritage and Landscape Character for further detail.

Refer to Planning Scheme Policy - Heritage and Landscape Character for a description list of sites, objects, buildings and trees corresponding to the numbers on this overlay map.

For further information regarding this overlay map, please refer to the Overlay information sheet on Council's planning scheme website (www.moretonbay.qld.gov.au/mbrplanningscheme) or contact council on 3205 0555.

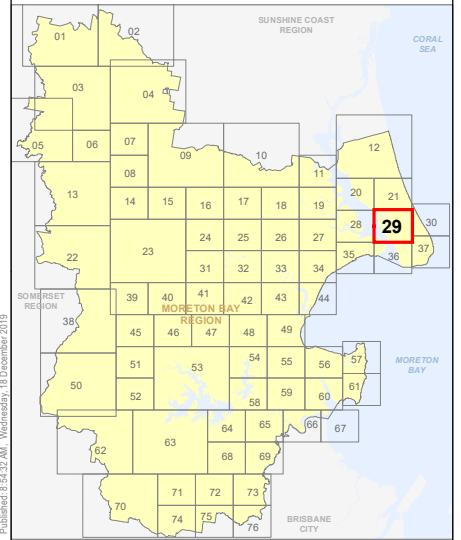
Effective 29 January 2020



SCALE (A3): 1:15,000
DCDB Version: April 2016
Projection: Map Grid of Australia, Zone 56
Horizontal Datum: Geocentric Datum of Australia 1994

DISCLAIMER: Some of the information shown in this document has been provided to Council from external third parties. Council makes no representation and gives no warranty about the accuracy, reliability, completeness or suitability for any particular purpose of the information. Persons should not rely on the information shown in this document to make any decisions with financial or legal implications and should instead rely on their own enquiries. To the full extent that it is able to do so in law, Council disclaims all liability (including liability in negligence) for all costs, losses and damages (including indirect and consequential costs, losses and damages) caused by or arising from anyone using or relying on the information shown in this document for any purpose whatsoever. © Copyright Moreton Bay Regional Council 2019

DCDB (Version April 2016) is reproduced with the permission of the State of Queensland



**OM-29 HLC
Overlay Map**



PLANNING SCHEME
OVERLAY MAP - HERITAGE AND
LANDSCAPE CHARACTER

- Property boundaries
- Local heritage place

Please read the following notes about this map:

This overlay map only affects you if you wish to develop and your property is identified as a local or landscape heritage area or a significant tree is located on or within 20m of your property (develop means: to build, extend or demolish; change use; subdivide; clear vegetation; fill or excavate).

This map shows significant trees, places, objects and buildings having heritage or cultural significance.

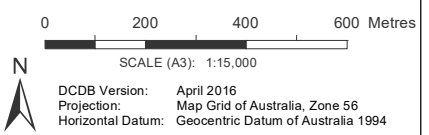
Refer to relevant zone code, local plan code and/or development codes for requirements associated with this overlay map.

Some Local heritage places may also be Queensland heritage places. Refer to Planning Scheme Policy - Heritage and Landscape Character for further detail.

Refer to Planning Scheme Policy - Heritage and Landscape Character for a description list of sites, objects, buildings and trees corresponding to the numbers on this overlay map.

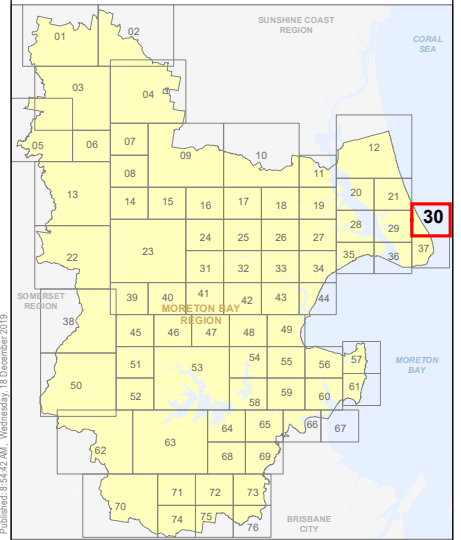
For further information regarding this overlay map, please refer to the Overlay information sheet on Council's planning scheme website (www.moretonbay.qld.gov.au/mbrplanningscheme) or contact council on 3205 0555.

Effective 29 January 2020



DISCLAIMER: Some of the information shown in this document has been provided to Council from external third parties. Council makes no representation and gives no warranty about the accuracy, reliability, completeness or suitability for any particular purpose of the information. Persons should not rely on the information shown in this document to make any decision with financial or legal implications and should instead rely on their own enquiries. To the full extent that it is able to do so in law, Council disclaims all liability (including liability in negligence) for all costs, losses and damages (including indirect and consequential costs, losses and damages) caused by or arising from anyone using or relying on the information shown in this document for any purpose whatsoever.
© Copyright Moreton Bay Regional Council 2019

DCDB (Version April 2016) is reproduced with the permission of the State of Queensland



Z:\Map Data\GIS\MapData\Planning\Division\01 Planning Scheme\Amendments\01_Proposed\Tabred\Amendment 102_Post Consultation and Site Approval Version 201902_Moreton Bay Heritage Landscape Character.mxd

**PLANNING SCHEME
OVERLAY MAP - HERITAGE AND
LANDSCAPE CHARACTER**

- Property boundaries
- Local heritage place

Please read the following notes about this map:

This overlay map only affects you if you wish to develop and your property is identified as a local or landscape heritage area or a significant tree is located on or within 20m of your property (develop means: to build, extend or demolish; change use; subdivide; clear vegetation; fill or excavate).

This map shows significant trees, places, objects and buildings having heritage or cultural significance.

Refer to relevant zone code, local plan code and/or development codes for requirements associated with this overlay map.

Some Local heritage places may also be Queensland heritage places. Refer to Planning Scheme Policy - Heritage and Landscape Character for further detail.

Refer to Planning Scheme Policy - Heritage and Landscape Character for a description list of sites, objects, buildings and trees corresponding to the numbers on this overlay map.

For further information regarding this overlay map, please refer to the Overlay information sheet on Council's planning scheme website (www.moretonbay.qld.gov.au/mbrplanningscheme) or contact council on 3205 0555.

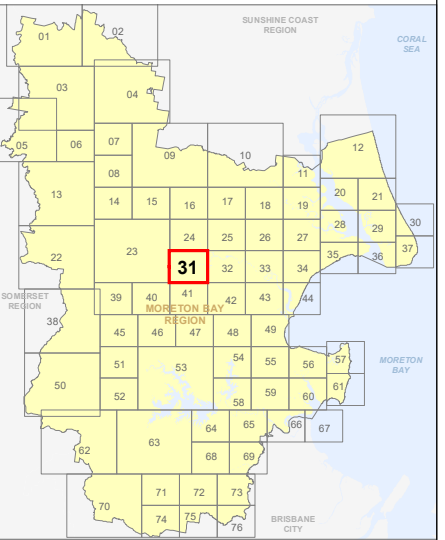
Effective 29 January 2020



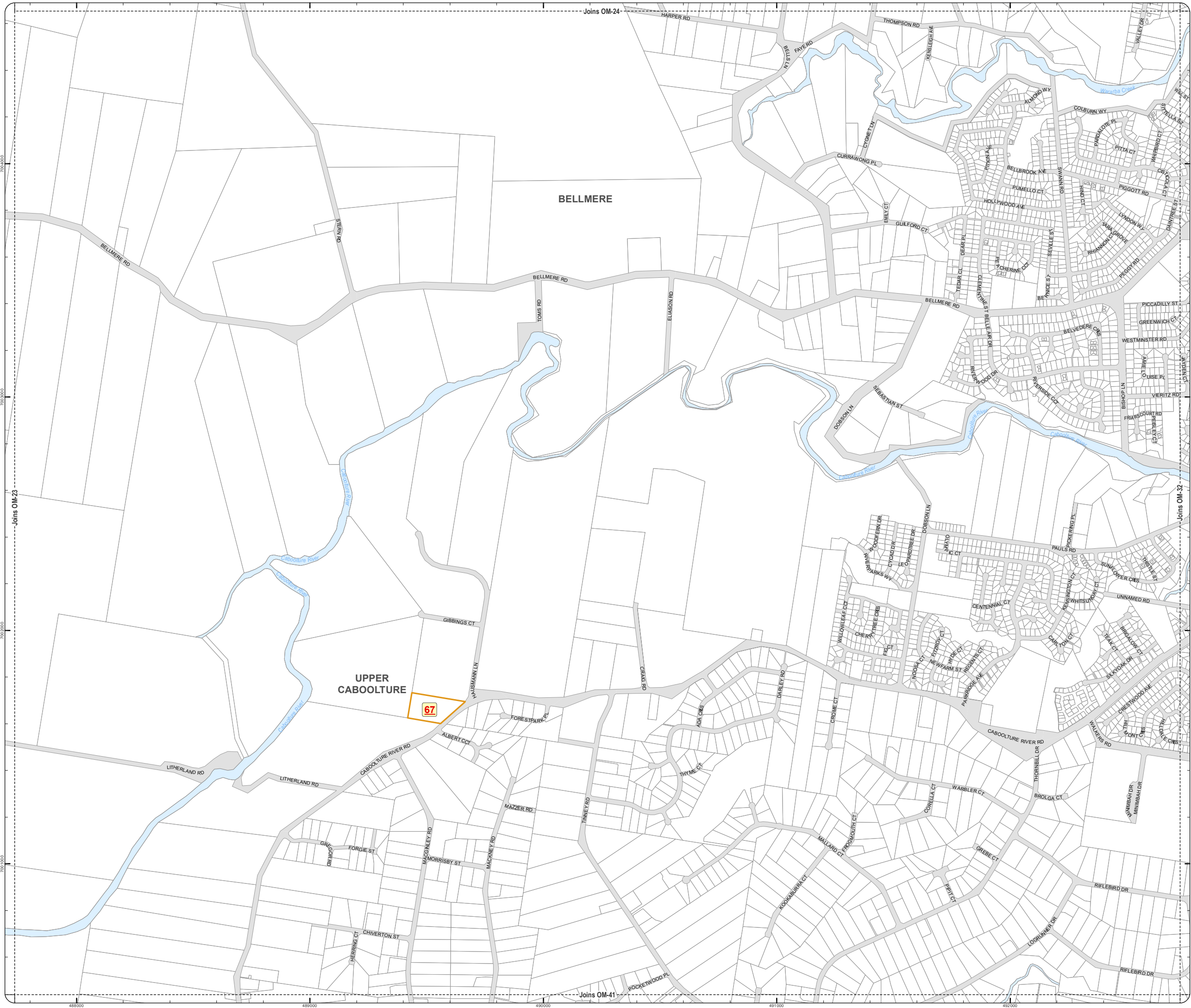
DCDB Version: April 2016
Projection: Map Grid of Australia, Zone 56
Horizontal Datum: Geocentric Datum of Australia 1994

DISCLAIMER: Some of the information shown in this document has been provided to Council from external third parties. Council makes no representation and gives no warranty about the accuracy, reliability, completeness or suitability for any particular purpose of the information. Persons should not rely on the information shown in this document to make any decision with financial or legal implications and should instead rely on their own enquiries. To the full extent that it is able to do so in law, Council disclaims all liability (including liability in negligence) for all costs, losses and damages (including indirect and consequential costs, losses and damages) caused by or arising from anyone using or relying on the information shown in this document for any purpose whatsoever. © Copyright Moreton Bay Regional Council 2019



DCDB (Version April 2016) is reproduced with the permission of the State of Queensland



**OM-31 HLC
Overlay Map**



**PLANNING SCHEME
OVERLAY MAP - HERITAGE AND
LANDSCAPE CHARACTER**

-  Property boundaries
-  Local heritage place

Please read the following notes about this map:

This overlay map only affects you if you wish to develop and your property is identified as a local or landscape heritage area or a significant tree is located on or within 20m of your property (develop means: to build, extend or demolish; change use; subdivide; clear vegetation; fill or excavate).

This map shows significant trees, places, objects and buildings having heritage or cultural significance.

Refer to relevant zone code, local plan code and/or development codes for requirements associated with this overlay map.

Some Local Heritage places may also be Queensland heritage places. Refer to Planning Scheme Policy - Heritage and Landscape Character for further detail.

Refer to Planning Scheme Policy - Heritage and Landscape Character for a description list of sites, objects, buildings and trees corresponding to the numbers on this overlay map.

For further information regarding this overlay map, please refer to the Overlay information sheet on Council's planning scheme website (www.moretonbay.qld.gov.au/mbrplanningscheme) or contact council on 3205 0555.

Effective 29 January 2020

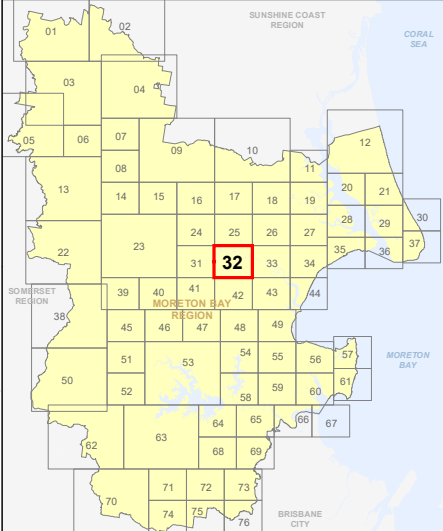
0 200 400 600 Metres

SCALE (A3): 1:15,000

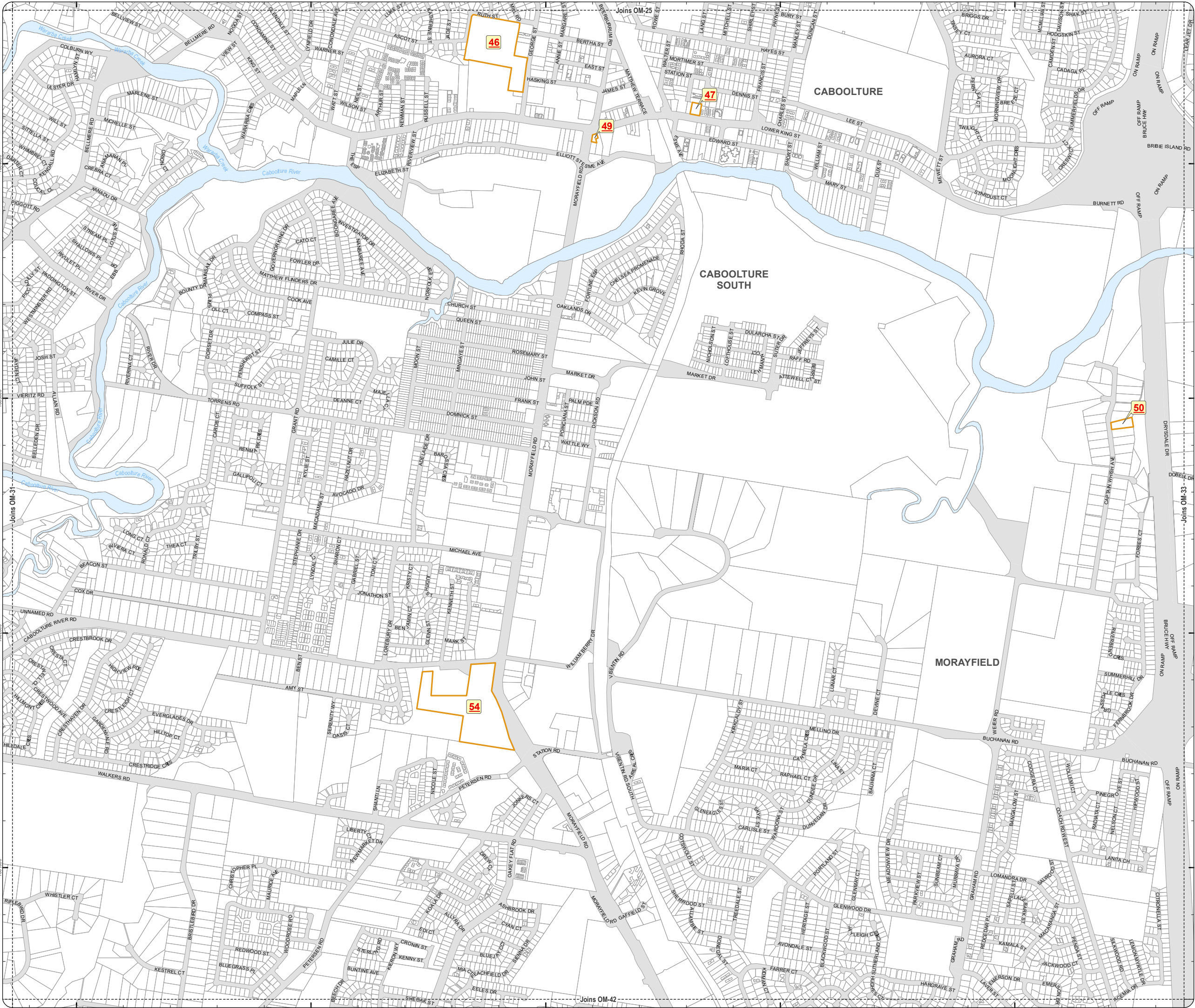
DCDB Version: April 2016
Projection: Map Grid of Australia, Zone 56
Horizontal Datum: Geocentric Datum of Australia 1994

DISCLAIMER: Some of the information shown in this document has been provided to Council from external third parties. Council makes no representation and gives no warranty about the accuracy, reliability, completeness or suitability for any particular purpose of the information. Persons should not rely on the information shown in this document to make any decision with financial or legal implications and should instead rely on their own enquiries. To the full extent that it is able to do so in law, Council disclaims all liability (including liability in negligence) for all costs, losses and damages (including indirect and consequential costs, losses and damages) caused by or arising from anyone using or relying on the information shown in this document for any purpose whatsoever. © Copyright Moreton Bay Regional Council 2019



DCDB (Version April 2016) is reproduced with the permission of the State of Queensland



**OM-32 HLC
Overlay Map**



**PLANNING SCHEME
OVERLAY MAP - HERITAGE AND
LANDSCAPE CHARACTER**

-  Property boundaries
-  Local heritage place

Please read the following notes about this map:

This overlay map only affects you if you wish to develop and your property is identified as a local or landscape heritage area or a significant tree is located on or within 20m of your property (develop means: to build, extend or demolish; change use; subdivide; clear vegetation; fill or excavate).

This map shows significant trees, places, objects and buildings having heritage or cultural significance.

Refer to relevant zone code, local plan code and/or development codes for requirements associated with this overlay map.

Some Local heritage places may also be Queensland heritage places. Refer to Planning Scheme Policy - Heritage and Landscape Character for further detail.

Refer to Planning Scheme Policy - Heritage and Landscape Character for a description list of sites, objects, buildings and trees corresponding to the numbers on this overlay map.

For further information regarding this overlay map, please refer to the Overlay information sheet on Council's planning scheme website (www.moretonbay.qld.gov.au/mbrplanningscheme) or contact council on 3205 0555.

Effective 29 January 2020

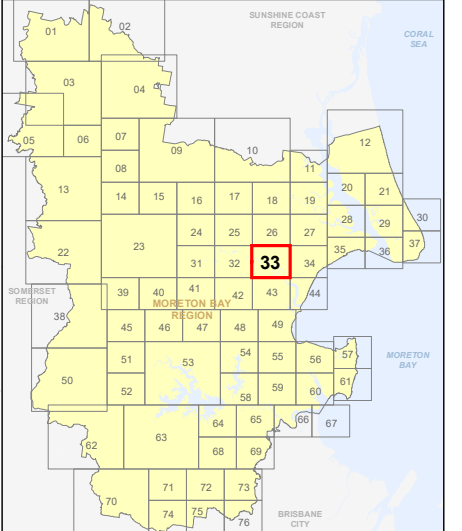
0 200 400 600 Metres

SCALE (A3): 1:15,000

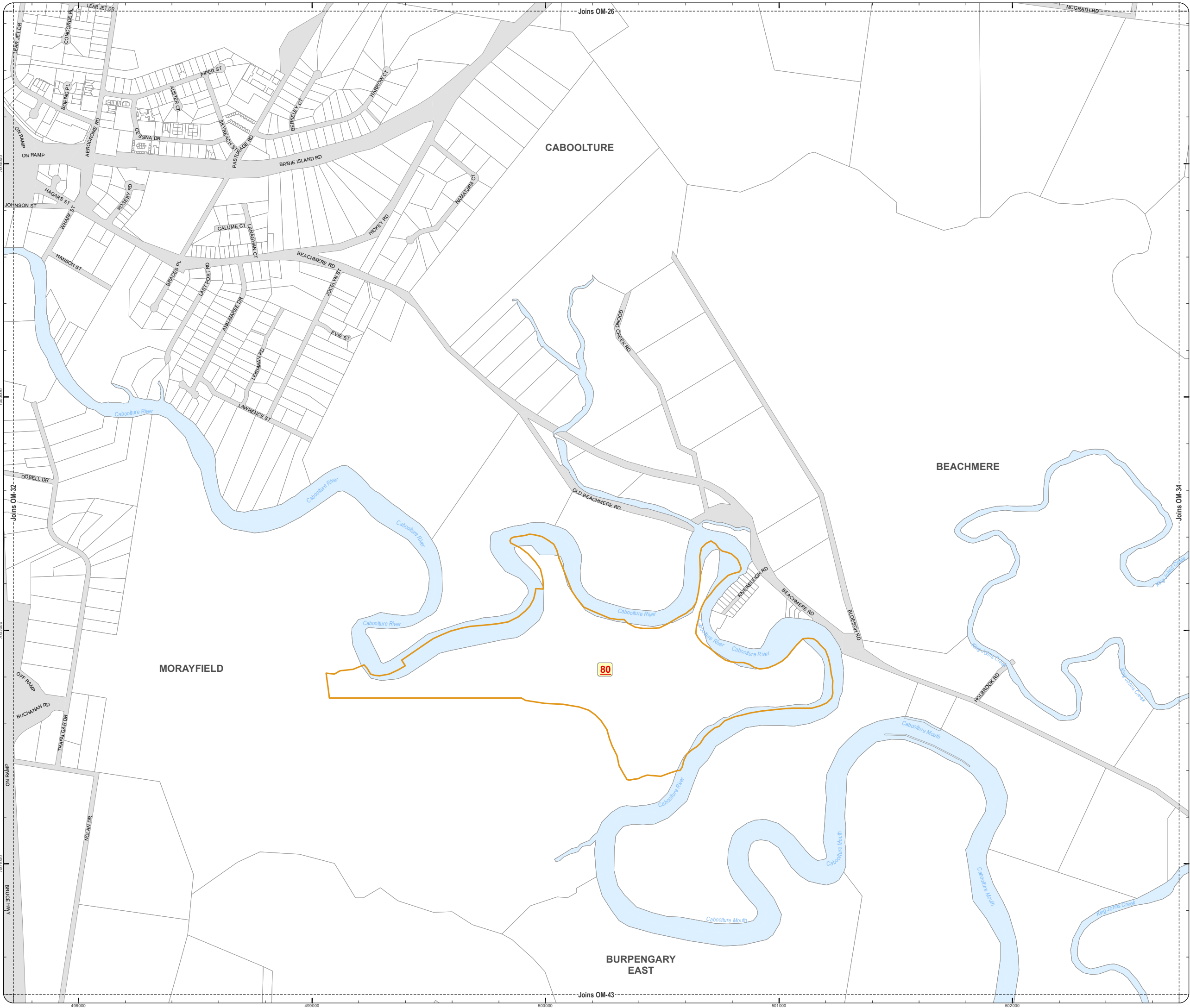
DCDB Version: April 2016
Projection: Map Grid of Australia, Zone 56
Horizontal Datum: Geocentric Datum of Australia 1994

DISCLAIMER: Some of the information shown in this document has been provided to Council from external third parties. Council makes no representation and gives no warranty about the accuracy, reliability, completeness or suitability for any particular purpose of the information. Persons should not rely on the information shown in this document to make any decision with financial or legal implications and should instead rely on their own enquiries. To the full extent that it is able to do so in law, Council disclaims all liability (including liability in negligence) for all costs, losses and damages (including indirect and consequential costs, losses and damages) caused by or arising from anyone using or relying on the information shown in this document for any purpose whatsoever. © Copyright Moreton Bay Regional Council 2019

DCDB (Version April 2016) is reproduced with the permission of the State of Queensland



**OM-33 HLC
Overlay Map**



**PLANNING SCHEME
OVERLAY MAP - HERITAGE AND
LANDSCAPE CHARACTER**

Property boundaries

Please read the following notes about this map:

This overlay map only affects you if you wish to develop and your property is identified as a local or landscape heritage area or a significant tree is located on or within 20m of your property (develop means: to build, extend or demolish; change use; subdivide; clear vegetation; fill or excavate).

This map shows significant trees, places, objects and buildings having heritage or cultural significance.

Refer to relevant zone code, local plan code and/or development codes for requirements associated with this overlay map.

Some Local heritage places may also be Queensland heritage places. Refer to Planning Scheme Policy - Heritage and Landscape Character for further detail.

Refer to Planning Scheme Policy - Heritage and Landscape Character for a description list of sites, objects, buildings and trees corresponding to the numbers on this overlay map.

For further information regarding this overlay map, please refer to the Overlay information sheet on Council's planning scheme website (www.moretonbay.qld.gov.au/mbrplanningscheme) or contact council on 3205 0555.

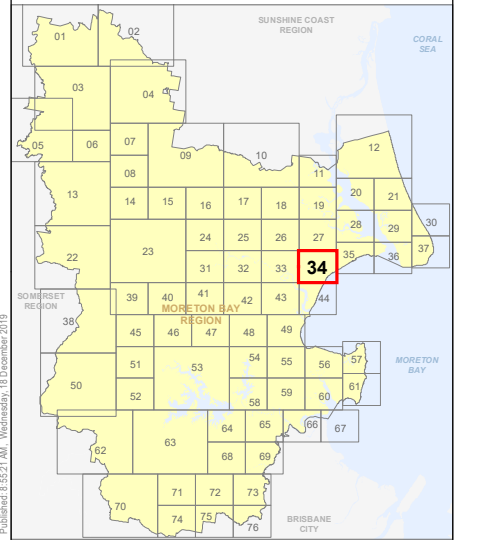
Effective 29 January 2020



DCDB Version: April 2016
Projection: Map Grid of Australia, Zone 56
Horizontal Datum: Geocentric Datum of Australia 1994

DISCLAIMER: Some of the information shown in this document has been provided to Council from external third parties. Council makes no representation and gives no warranty about the accuracy, reliability, completeness or suitability for any particular purpose of the information. Persons should not rely on the information shown in this document to make any decision with financial or legal implications and should instead rely on their own enquiries. To the full extent that it is able to do so in law, Council disclaims all liability (including liability in negligence) for all costs, losses and damages (including indirect and consequential costs, losses and damages) caused by or arising from anyone using or relying on the information shown in this document for any purpose whatsoever. © Copyright Moreton Bay Regional Council 2019

DCDB (Version April 2016) is reproduced with the permission of the State of Queensland



**OM-34 HLC
Overlay Map**



**PLANNING SCHEME
OVERLAY MAP - HERITAGE AND
LANDSCAPE CHARACTER**

Property boundaries

Please read the following notes about this map:

This overlay map only affects you if you wish to develop and your property is identified as a local or landscape heritage area or a significant tree is located on or within 20m of your property (develop means: to build, extend or demolish; change use; subdivide; clear vegetation; fill or excavate).

This map shows significant trees, places, objects and buildings having heritage or cultural significance.

Refer to relevant zone code, local plan code and/or development codes for requirements associated with this overlay map.

Some Local heritage places may also be Queensland heritage places. Refer to Planning Scheme Policy - Heritage and Landscape Character for further detail.

Refer to Planning Scheme Policy - Heritage and Landscape Character for a description list of sites, objects, buildings and trees corresponding to the numbers on this overlay map.

For further information regarding this overlay map, please refer to the Overlay information sheet on Council's planning scheme website (www.moretonbay.qld.gov.au/mbrplanningscheme) or contact council on 3205 0555.

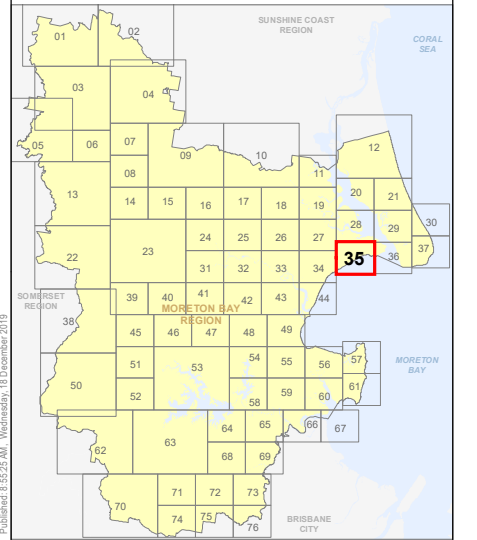
Effective 29 January 2020



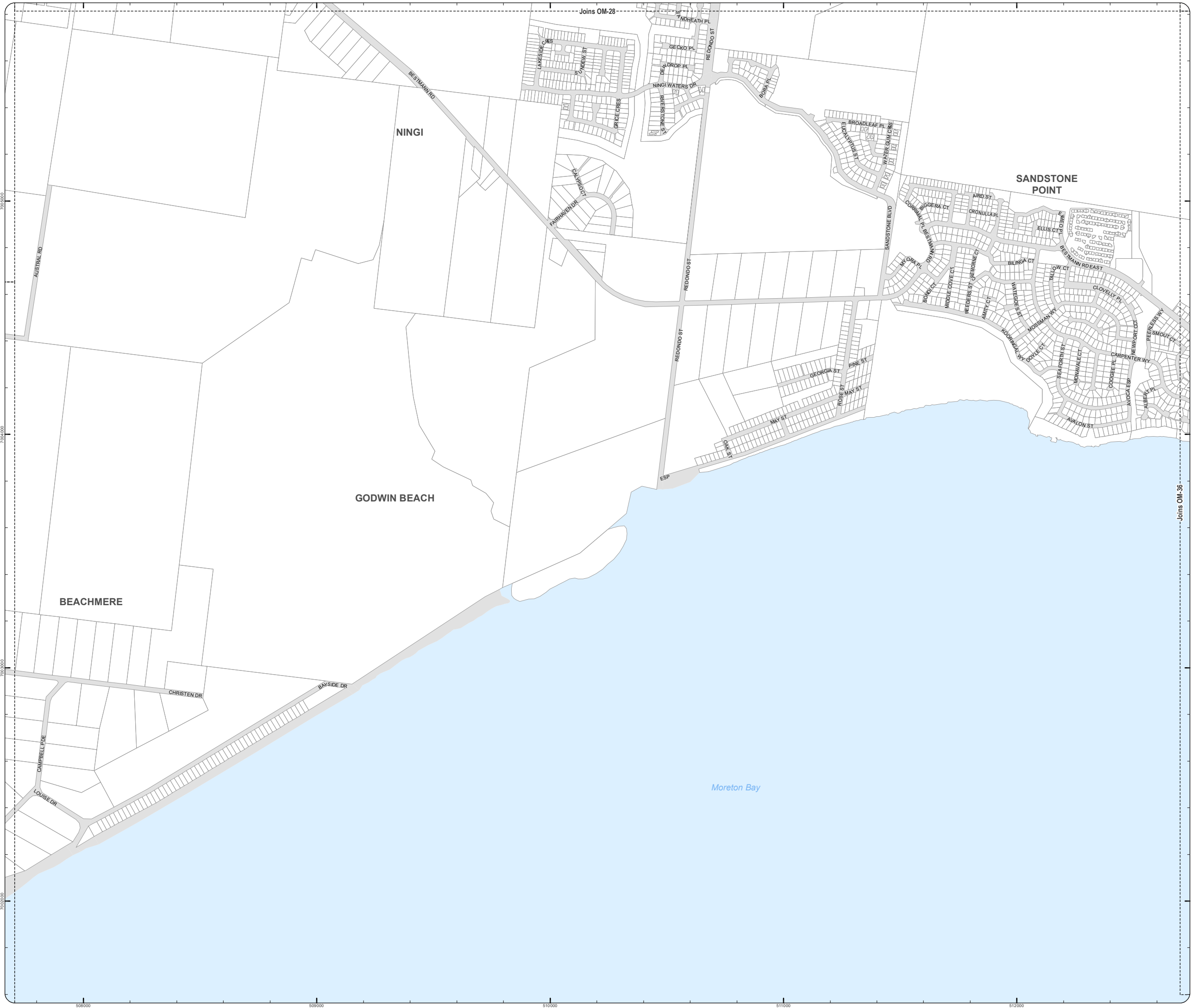
SCALE (A3): 1:15,000
DCDB Version: April 2016
Projection: Map Grid of Australia, Zone 56
Horizontal Datum: Geocentric Datum of Australia 1994

DISCLAIMER: Some of the information shown in this document has been provided to Council from external third parties. Council makes no representation and gives no warranty about the accuracy, reliability, completeness or suitability for any particular purpose of the information. Persons should not rely on the information shown in this document to make any decision with financial or legal implications and should instead rely on their own enquiries. To the full extent that it is able to do so in law, Council disclaims all liability (including liability in negligence) for all costs, losses and damages (including indirect and consequential costs, losses and damages) caused by or arising from anyone using or relying on the information shown in this document for any purpose whatsoever. © Copyright Moreton Bay Regional Council 2019

DCDB (Version April 2016) is reproduced with the permission of the State of Queensland



**OM-35 HLC
Overlay Map**



Z:\Map Data\GIS\Map\Planning\Division\01 Planning Scheme\Amendments\01_Proposed\Tabled\Amendment\102_Post\Consultation and Site Approval\Version 201902_M03\OM_Heritage_Landscape_Character.mxd

**PLANNING SCHEME
OVERLAY MAP - HERITAGE AND
LANDSCAPE CHARACTER**

Property boundaries

Please read the following notes about this map:

This overlay map only affects you if you wish to develop and your property is identified as a local or landscape heritage area or a significant tree is located on or within 20m of your property (develop means: to build, extend or demolish; change use; subdivide; clear vegetation; fill or excavate).

This map shows significant trees, places, objects and buildings having heritage or cultural significance.

Refer to relevant zone code, local plan code and/or development codes for requirements associated with this overlay map.

Some Local heritage places may also be Queensland heritage places. Refer to Planning Scheme Policy - Heritage and Landscape Character for further detail.

Refer to Planning Scheme Policy - Heritage and Landscape Character for a description list of sites, objects, buildings and trees corresponding to the numbers on this overlay map.

For further information regarding this overlay map, please refer to the Overlay information sheet on Council's planning scheme website (www.moretonbay.qld.gov.au/mbrplanningscheme) or contact council on 3205 0555.

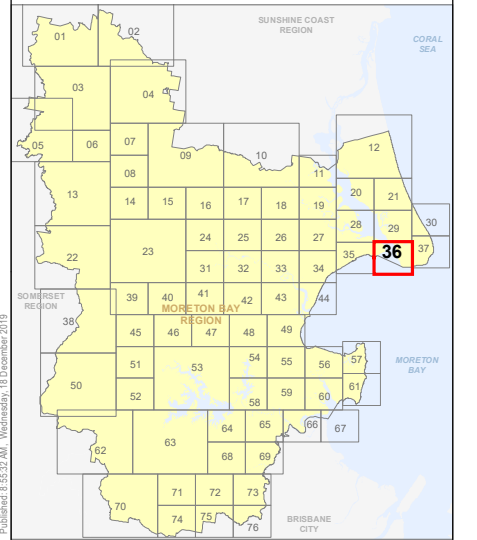
Effective 29 January 2020



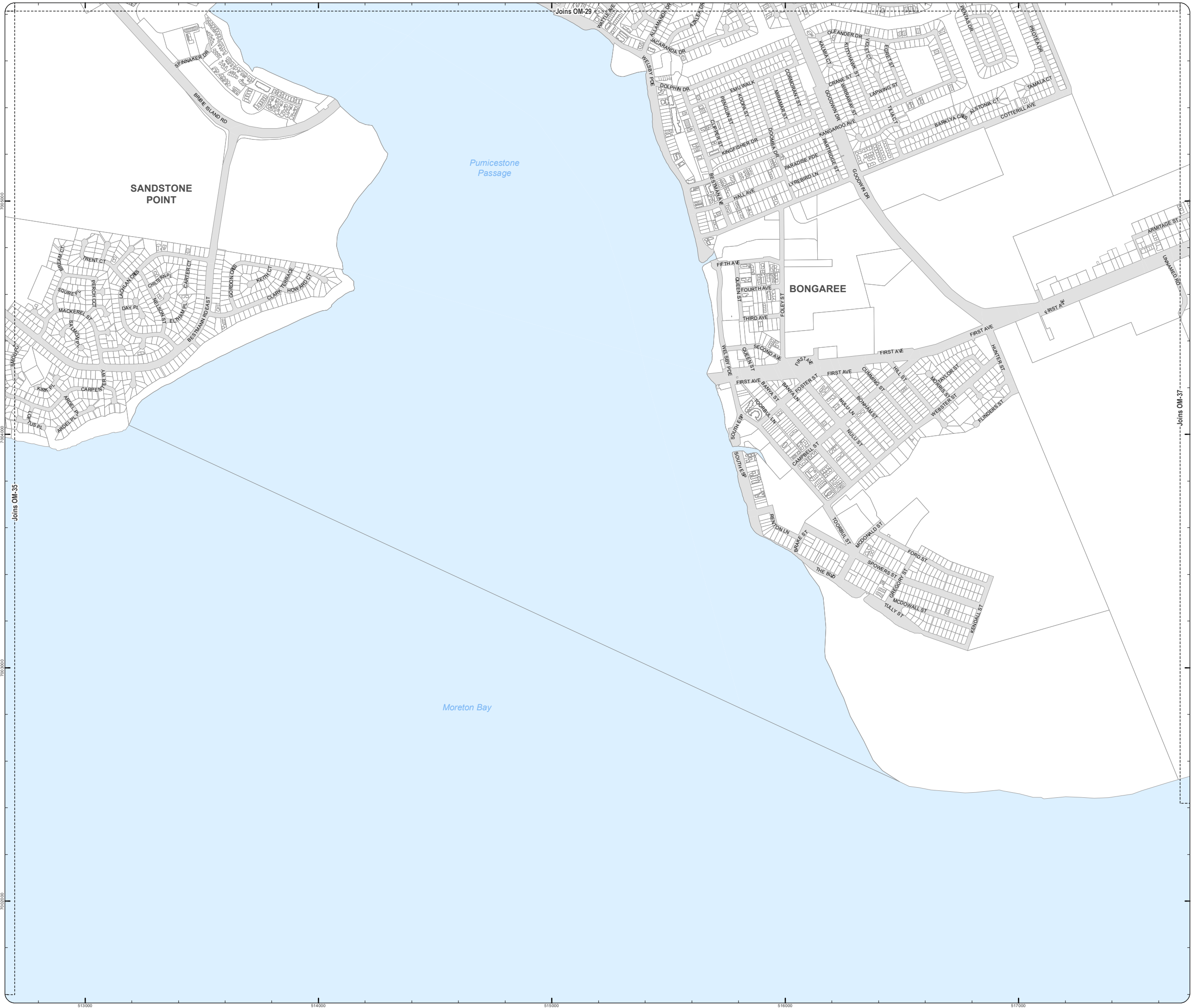
DCDB Version: April 2016
Projection: Map Grid of Australia, Zone 56
Horizontal Datum: Geocentric Datum of Australia 1994

DISCLAIMER: Some of the information shown in this document has been provided to Council from external third parties. Council makes no representation and gives no warranty about the accuracy, reliability, completeness or suitability for any particular purpose of the information. Persons should not rely on the information shown in this document to make any decision with financial or legal implications and should instead rely on their own enquiries. To the full extent that it is able to do so in law, Council disclaims all liability (including liability in negligence) for all costs, losses and damages (including indirect and consequential costs, losses and damages) caused by or arising from anyone using or relying on the information shown in this document for any purpose whatsoever. © Copyright Moreton Bay Regional Council 2019

DCDB (Version April 2016) is reproduced with the permission of the State of Queensland



**OM-36 HLC
Overlay Map**



Z:\Map Data\GIS\Map\Planning\Division\01 Planning Scheme\Amendments\01_Proposed\Tabored\Amendment\102_Post\Consultation and Site Approval\Version 201902_Moreton Bay Heritage Landscape Character.mxd

PLANNING SCHEME
OVERLAY MAP - HERITAGE AND
LANDSCAPE CHARACTER

- Property boundaries
- Local heritage place

Please read the following notes about this map:

This overlay map only affects you if you wish to develop and your property is identified as a local or landscape heritage area or a significant tree is located on or within 20m of your property (develop means: to build, extend or demolish; change use; subdivide; clear vegetation; fill or excavate).

This map shows significant trees, places, objects and buildings having heritage or cultural significance.

Refer to relevant zone code, local plan code and/or development codes for requirements associated with this overlay map.

Some Local heritage places may also be Queensland heritage places. Refer to Planning Scheme Policy - Heritage and Landscape Character for further detail.

Refer to Planning Scheme Policy - Heritage and Landscape Character for a description list of sites, objects, buildings and trees corresponding to the numbers on this overlay map.

For further information regarding this overlay map, please refer to the Overlay information sheet on Council's planning scheme website (www.moretonbay.qld.gov.au/mbrplanningscheme) or contact council on 3205 0555.

Effective 29 January 2020

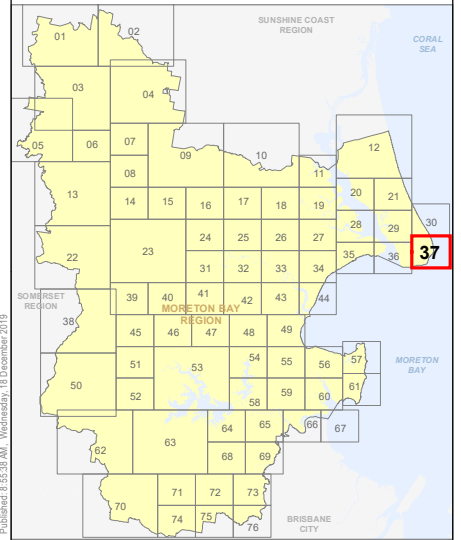
0 200 400 600 Metres

SCALE (A3): 1:15,000

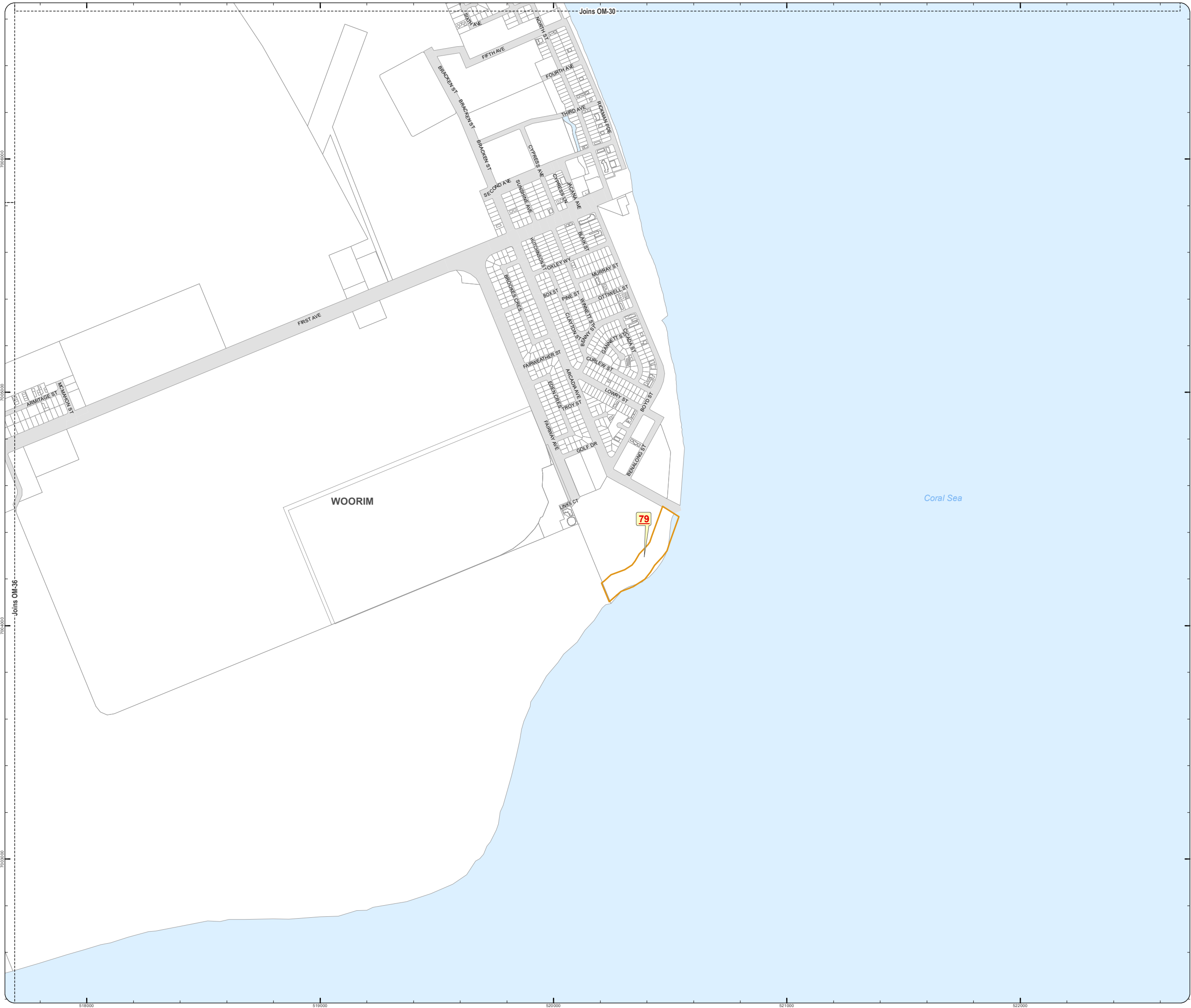
DCDB Version: April 2016
 Projection: Map Grid of Australia, Zone 56
 Horizontal Datum: Geocentric Datum of Australia 1994

DISCLAIMER: Some of the information shown in this document has been provided to Council from external third parties. Council makes no representation and gives no warranty about the accuracy, reliability, completeness or suitability for any particular purpose of the information. Persons should not rely on the information shown in this document to make any decision with financial or legal implications and should instead rely on their own enquiries. To the full extent that it is able to do so in law, Council disclaims all liability (including liability in negligence) for all costs, losses and damages (including indirect and consequential costs, losses and damages) caused by or arising from anyone using or relying on the information shown in this document for any purpose whatsoever. © Copyright Moreton Bay Regional Council 2019

DCDB (Version April 2016) is reproduced with the permission of the State of Queensland



OM-37 HLC
Overlay Map



Z:\Map Data\GIS\Map Data\Planning\Division\01 Planning Scheme\Amendments\01_Proposed\Tabled\Amendment\102_Post\Consultation and Site Approval\Version 201902_M02\OM_Heritage_Landscape_Character.mxd

**PLANNING SCHEME
OVERLAY MAP - HERITAGE AND
LANDSCAPE CHARACTER**

- Property boundaries
- Significant Tree (indicative location)
- Landscape heritage area

Please read the following notes about this map:

This overlay map only affects you if you wish to develop and your property is identified as a local or landscape heritage area or a significant tree is located on or within 20m of your property (develop means: to build, extend or demolish; change use; subdivide; clear vegetation; fill or excavate).

This map shows significant trees, places, objects and buildings having heritage or cultural significance.

Refer to relevant zone code, local plan code and/or development codes for requirements associated with this overlay map.

Some Local heritage places may also be Queensland heritage places. Refer to Planning Scheme Policy - Heritage and Landscape Character for further detail.

Refer to Planning Scheme Policy - Heritage and Landscape Character for a description list of sites, objects, buildings and trees corresponding to the numbers on this overlay map.

For further information regarding this overlay map, please refer to the Overlay information sheet on Council's planning scheme website (www.moretonbay.qld.gov.au/mbrplanningscheme) or contact council on 3205 0555.

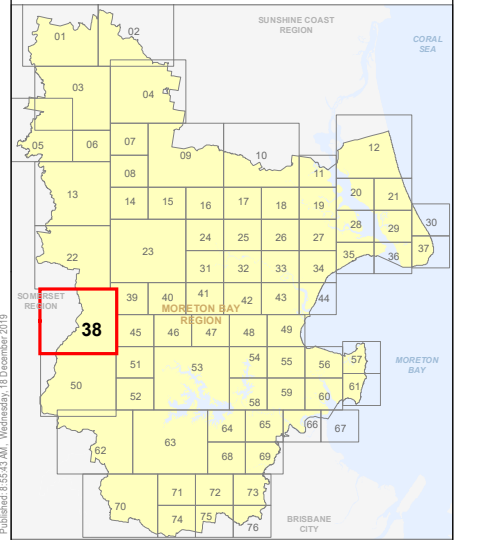
Effective 29 January 2020



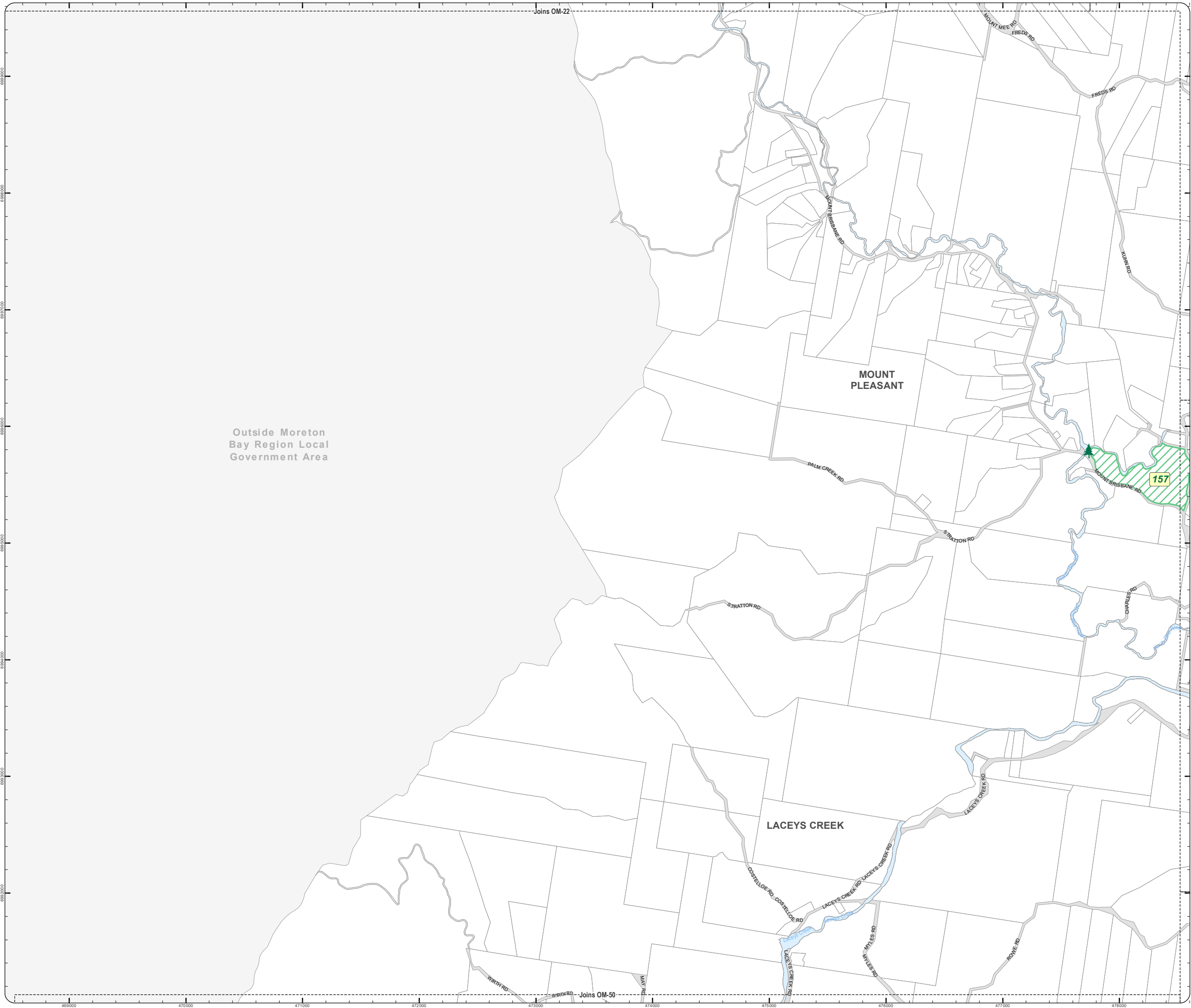
DCDB Version: April 2016
Projection: Map Grid of Australia, Zone 56
Horizontal Datum: Geocentric Datum of Australia 1994

DISCLAIMER: Some of the information shown in this document has been provided to Council from external third parties. Council makes no representation and gives no warranty about the accuracy, reliability, completeness or suitability for any particular purpose of the information. Persons should not rely on the information shown in this document to make any decision with financial or legal implications and should instead rely on their own enquiries. To the full extent that it is able to do so in law, Council disclaims all liability (including liability in negligence) for all costs, losses and damages (including indirect and consequential costs, losses and damages) caused by or arising from anyone using or relying on the information shown in this document for any purpose whatsoever. © Copyright Moreton Bay Regional Council 2019

DCDB (Version April 2016) is reproduced with the permission of the State of Queensland



**OM-38 HLC
Overlay Map**



Outside Moreton
Bay Region Local
Government Area

**PLANNING SCHEME
OVERLAY MAP - HERITAGE AND
LANDSCAPE CHARACTER**

- Property boundaries
- Significant Tree (indicative location)
- Landscape heritage area

Please read the following notes about this map:

This overlay map only affects you if you wish to develop and your property is identified as a local or landscape heritage area or a significant tree is located on or within 20m of your property (develop means: to build, extend or demolish; change use; subdivide; clear vegetation; fill or excavate).

This map shows significant trees, places, objects and buildings having heritage or cultural significance.

Refer to relevant zone code, local plan code and/or development codes for requirements associated with this overlay map.

Some Local heritage places may also be Queensland heritage places. Refer to Planning Scheme Policy - Heritage and Landscape Character for further detail.

Refer to Planning Scheme Policy - Heritage and Landscape Character for a description list of sites, objects, buildings and trees corresponding to the numbers on this overlay map.

For further information regarding this overlay map, please refer to the Overlay information sheet on Council's planning scheme website (www.moretonbay.qld.gov.au/mbrplanningscheme) or contact council on 3205 0555.

Effective 29 January 2020

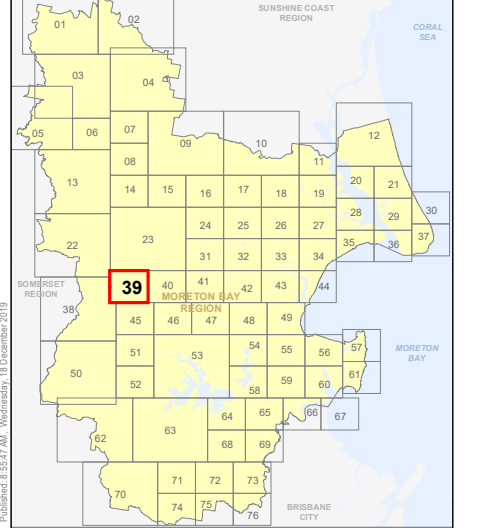
0 200 400 600 Metres

SCALE (A3): 1:15,000

DCDB Version: April 2016
Projection: Map Grid of Australia, Zone 56
Horizontal Datum: Geocentric Datum of Australia 1994

DISCLAIMER: Some of the information shown in this document has been provided to Council from external third parties. Council makes no representation and gives no warranty about the accuracy, reliability, completeness or suitability for any particular purpose of the information. Persons should not rely on the information shown in this document to make any decision with financial or legal implications and should instead rely on their own enquiries. To the full extent that it is able to do so in law, Council disclaims all liability (including liability in negligence) for all costs, losses and damages (including indirect and consequential costs, losses and damages) caused by or arising from anyone using or relying on the information shown in this document for any purpose whatsoever. © Copyright Moreton Bay Regional Council 2019

DCDB (Version April 2016) is reproduced with the permission of the State of Queensland



**OM-39 HLC
Overlay Map**



**PLANNING SCHEME
OVERLAY MAP - HERITAGE AND
LANDSCAPE CHARACTER**

- Property boundaries
- Local heritage place

Please read the following notes about this map:

This overlay map only affects you if you wish to develop and your property is identified as a local or landscape heritage area or a significant tree is located on or within 20m of your property (develop means: to build, extend or demolish; change use; subdivide; clear vegetation; fill or excavate).

This map shows significant trees, places, objects and buildings having heritage or cultural significance.

Refer to relevant zone code, local plan code and/or development codes for requirements associated with this overlay map.

Some Local heritage places may also be Queensland heritage places. Refer to Planning Scheme Policy - Heritage and Landscape Character for further detail.

Refer to Planning Scheme Policy - Heritage and Landscape Character for a description list of sites, objects, buildings and trees corresponding to the numbers on this overlay map.

For further information regarding this overlay map, please refer to the Overlay information sheet on Council's planning scheme website (www.moretonbay.qld.gov.au/mbrplanningscheme) or contact council on 3205 0555.

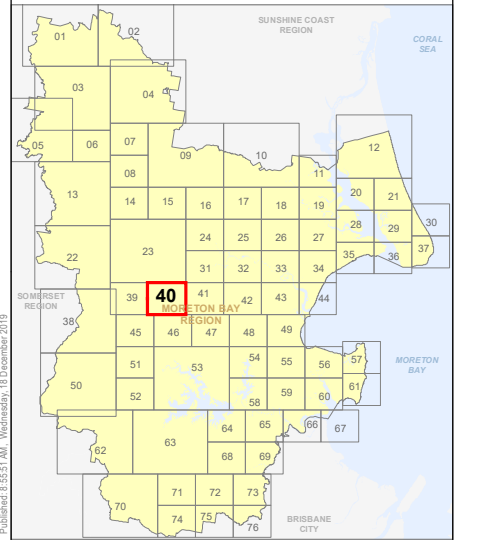
Effective 29 January 2020



DCDB Version: April 2016
Projection: Map Grid of Australia, Zone 56
Horizontal Datum: Geocentric Datum of Australia 1994

DISCLAIMER: Some of the information shown in this document has been provided to Council from external third parties. Council makes no representation and gives no warranty about the accuracy, reliability, completeness or suitability for any particular purpose of the information. Persons should not rely on the information shown in this document to make any decision with financial or legal implications and should instead rely on their own enquiries. To the full extent that it is able to do so in law, Council disclaims all liability (including liability in negligence) for all costs, losses and damages (including indirect and consequential costs, losses and damages) caused by or arising from anyone using or relying on the information shown in this document for any purpose whatsoever. © Copyright Moreton Bay Regional Council 2019

DCDB (Version April 2016) is reproduced with the permission of the State of Queensland



**OM-40 HLC
Overlay Map**



**PLANNING SCHEME
OVERLAY MAP - HERITAGE AND
LANDSCAPE CHARACTER**

Property boundaries

Please read the following notes about this map:

This overlay map only affects you if you wish to develop and your property is identified as a local or landscape heritage area or a significant tree is located on or within 20m of your property (develop means: to build, extend or demolish; change use; subdivide; clear vegetation; fill or excavate).

This map shows significant trees, places, objects and buildings having heritage or cultural significance.

Refer to relevant zone code, local plan code and/or development codes for requirements associated with this overlay map.

Some Local heritage places may also be Queensland heritage places. Refer to Planning Scheme Policy - Heritage and Landscape Character for further detail.

Refer to Planning Scheme Policy - Heritage and Landscape Character for a description list of sites, objects, buildings and trees corresponding to the numbers on this overlay map.

For further information regarding this overlay map, please refer to the Overlay information sheet on Council's planning scheme website (www.moretonbay.qld.gov.au/mbrplanningscheme) or contact council on 3205 0555.

Effective 29 January 2020

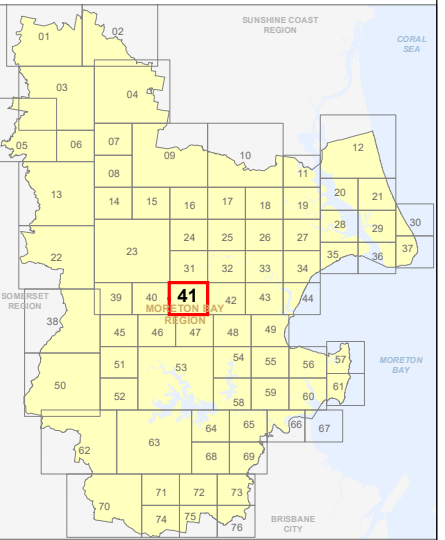


SCALE (A3): 1:15,000

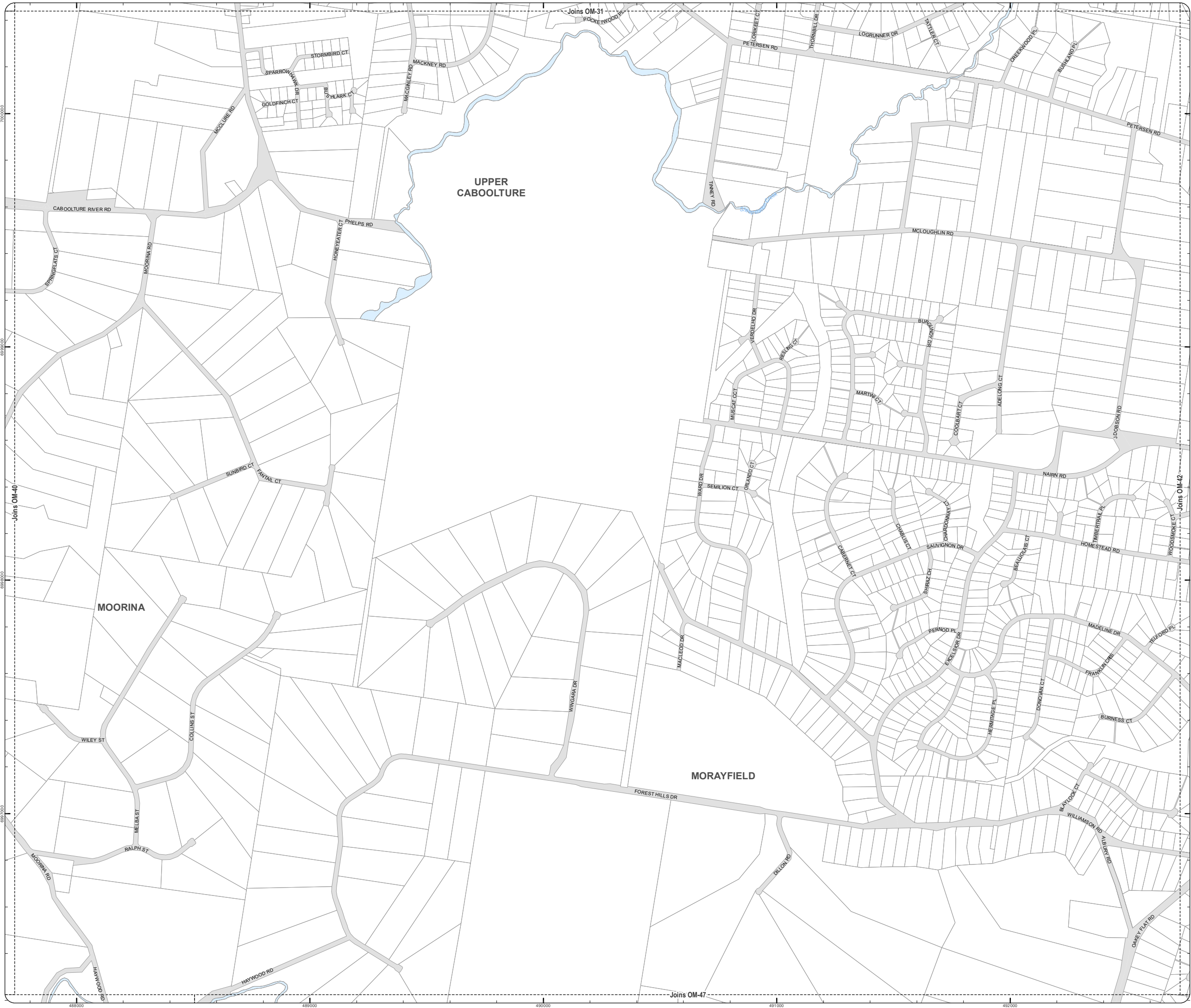
DCDB Version: April 2016
Projection: Map Grid of Australia, Zone 56
Horizontal Datum: Geocentric Datum of Australia 1994

DISCLAIMER: Some of the information shown in this document has been provided to Council from external third parties. Council makes no representation and gives no warranty about the accuracy, reliability, completeness or suitability for any particular purpose of the information. Persons should not rely on the information shown in this document to make any decisions with financial or legal implications and should instead rely on their own enquiries. To the full extent that it is able to do so in law, Council disclaims all liability (including liability in negligence) for all costs, losses and damages (including indirect and consequential costs, losses and damages) caused by or arising from anyone using or relying on the information shown in this document for any purpose whatsoever. © Copyright Moreton Bay Regional Council 2019

DCDB (Version April 2016) is reproduced with the permission of the State of Queensland





**OM-41 HLC
Overlay Map**



Z:\Map Data\GIS\Map\Planning\Divisions\01_Plan\Proposed\Tender\Amendment\102_Post\Consultation and Site Approval\Version 201902_MBR\OM-41_Heritage_Landscape_Character.mxd

PLANNING SCHEME
OVERLAY MAP - HERITAGE AND
LANDSCAPE CHARACTER

-  Property boundaries
-  Landscape heritage area

Please read the following notes about this map:

This overlay map only affects you if you wish to develop and your property is identified as a local or landscape heritage area or a significant tree is located on or within 20m of your property (develop means: to build, extend or demolish; change use; subdivide; clear vegetation; fill or excavate).

This map shows significant trees, places, objects and buildings having heritage or cultural significance.

Refer to relevant zone code, local plan code and/or development codes for requirements associated with this overlay map.

Some Local heritage places may also be Queensland heritage places. Refer to Planning Scheme Policy - Heritage and Landscape Character for further detail.

Refer to Planning Scheme Policy - Heritage and Landscape Character for a description list of sites, objects, buildings and trees corresponding to the numbers on this overlay map.

For further information regarding this overlay map, please refer to the Overlay information sheet on Council's planning scheme website (www.moretonbay.qld.gov.au/mbrplanningscheme) or contact council on 3205 0555.

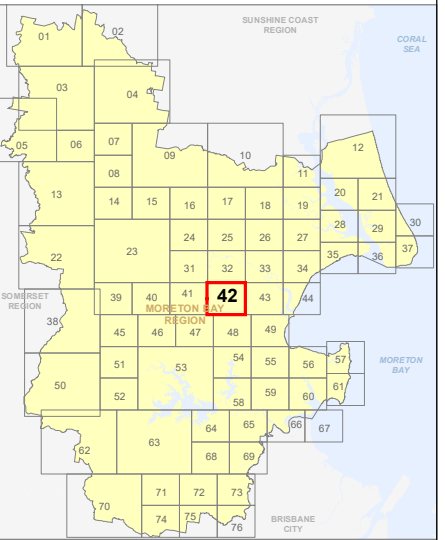
Effective 29 January 2020



SCALE (A3): 1:15,000
DCDB Version: April 2016
Projection: Map Grid of Australia, Zone 56
Horizontal Datum: Geocentric Datum of Australia 1994

DISCLAIMER: Some of the information shown in this document has been provided to Council from external third parties. Council makes no representation and gives no warranty about the accuracy, reliability, completeness or suitability for any particular purpose of the information. Persons should not rely on the information shown in this document to make any decisions with financial or legal implications and should instead rely on their own enquiries. To the full extent that it is able to do so in law, Council disclaims all liability (including liability in negligence) for all costs, losses and damages (including indirect and consequential costs, losses and damages) caused by or arising from anyone using or relying on the information shown in this document for any purpose whatsoever. © Copyright Moreton Bay Regional Council 2019

DCDB (Version April 2016) is reproduced with the permission of the State of Queensland



OM-42 HLC
Overlay Map



**PLANNING SCHEME
OVERLAY MAP - HERITAGE AND
LANDSCAPE CHARACTER**

- Property boundaries
- Landscape heritage area

Please read the following notes about this map:

This overlay map only affects you if you wish to develop and your property is identified as a local or landscape heritage area or a significant tree is located on or within 20m of your property (develop means: to build, extend or demolish; change use; subdivide; clear vegetation; fill or excavate).

This map shows significant trees, places, objects and buildings having heritage or cultural significance.

Refer to relevant zone code, local plan code and/or development codes for requirements associated with this overlay map.

Some Local heritage places may also be Queensland heritage places. Refer to Planning Scheme Policy - Heritage and Landscape Character for further detail.

Refer to Planning Scheme Policy - Heritage and Landscape Character for a description list of sites, objects, buildings and trees corresponding to the numbers on this overlay map.

For further information regarding this overlay map, please refer to the Overlay information sheet on Council's planning scheme website (www.moretonbay.qld.gov.au/mbrplanningscheme) or contact council on 3205 0555.

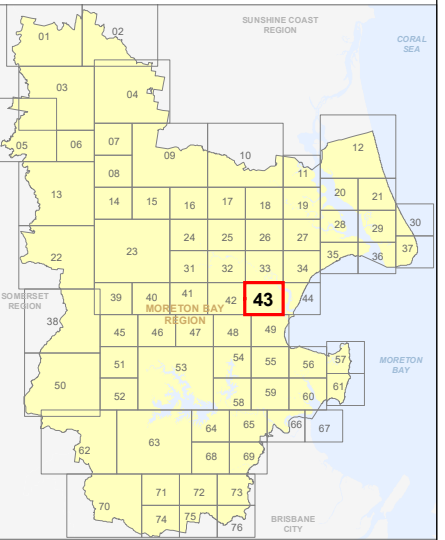
Effective 29 January 2020



SCALE (A3): 1:15,000
 DCDB Version: April 2016
 Projection: Map Grid of Australia, Zone 56
 Horizontal Datum: Geocentric Datum of Australia 1994

DISCLAIMER: Some of the information shown in this document has been provided to Council from external third parties. Council makes no representation and gives no warranty about the accuracy, reliability, completeness or suitability for any particular purpose of the information. Persons should not rely on the information shown in this document to make any decision with financial or legal implications and should instead rely on their own enquiries. To the full extent that it is able to do so in law, Council disclaims all liability (including liability in negligence) for all costs, losses and damages (including indirect and consequential costs, losses and damages) caused by or arising from anyone using or relying on the information shown in this document for any purpose whatsoever. © Copyright Moreton Bay Regional Council 2019

DCDB (Version April 2016) is reproduced with the permission of the State of Queensland



**OM-43 HLC
Overlay Map**



Z:\Map Data\GIS\Map\Planning\Divisions\01_Planning_Scheme\Amendments\01_Proposed_Tiered_Amendments\1002_Post_Consultation_and_Site_Approval_Vision_2019\02_Moreton_Bay_Heritage_Landscape_Character.mxd

PLANNING SCHEME
OVERLAY MAP - HERITAGE AND
LANDSCAPE CHARACTER

Property boundaries

Please read the following notes about this map:

This overlay map only affects you if you wish to develop and your property is identified as a local or landscape heritage area or a significant tree is located on or within 20m of your property (develop means: to build, extend or demolish; change use; subdivide; clear vegetation; fill or excavate).

This map shows significant trees, places, objects and buildings having heritage or cultural significance.

Refer to relevant zone code, local plan code and/or development codes for requirements associated with this overlay map.

Some Local heritage places may also be Queensland heritage places. Refer to Planning Scheme Policy - Heritage and Landscape Character for further detail.

Refer to Planning Scheme Policy - Heritage and Landscape Character for a description list of sites, objects, buildings and trees corresponding to the numbers on this overlay map.

For further information regarding this overlay map, please refer to the Overlay information sheet on Council's planning scheme website (www.moretonbay.qld.gov.au/mbrplanningscheme) or contact council on 3205 0555.

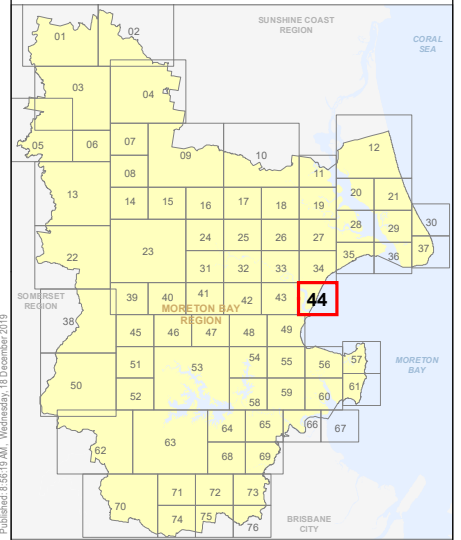
Effective 29 January 2020



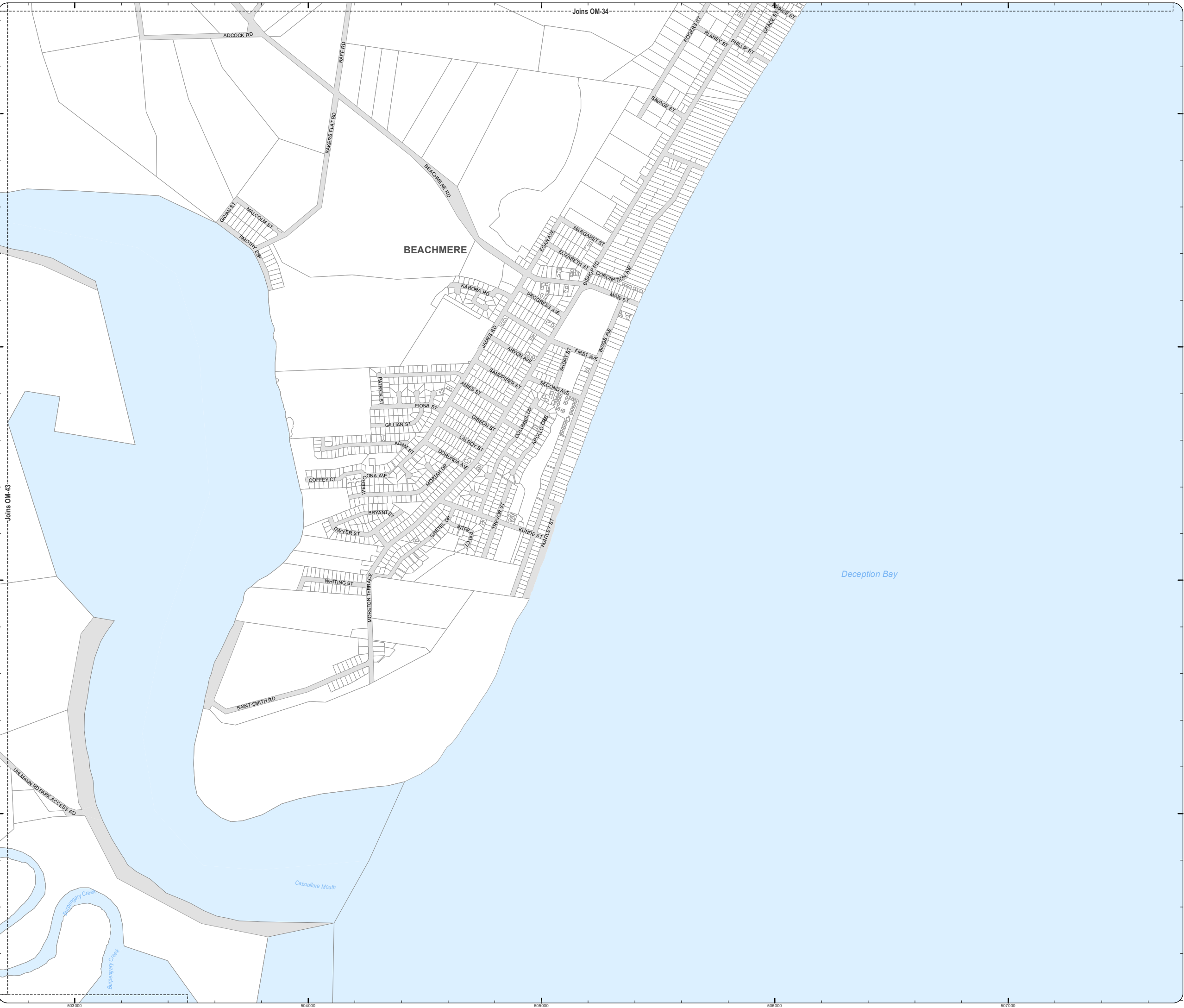
SCALE (A3): 1:15,000
DCDB Version: April 2016
Projection: Map Grid of Australia, Zone 56
Horizontal Datum: Geocentric Datum of Australia 1994

DISCLAIMER: Some of the information shown in this document has been provided to Council from external third parties. Council makes no representation and gives no warranty about the accuracy, reliability, completeness or suitability for any particular purpose of the information. Persons should not rely on the information shown in this document to make any decision with financial or legal implications and should instead rely on their own enquiries. To the full extent that it is able to do so in law, Council disclaims all liability (including liability in negligence) for all costs, losses and damages (including indirect and consequential costs, losses and damages) caused by or arising from anyone using or relying on the information shown in this document for any purpose whatsoever.
© Copyright Moreton Bay Regional Council 2019





DCDB (Version April 2016) is reproduced with the permission of the State of Queensland



OM-44 HLC
Overlay Map



**PLANNING SCHEME
OVERLAY MAP - HERITAGE AND
LANDSCAPE CHARACTER**

-  Property boundaries
-  Significant Tree (indicative location)
-  Local heritage place
-  Landscape heritage area

Please read the following notes about this map:

This overlay map only affects you if you wish to develop and your property is identified as a local or landscape heritage area or a significant tree is located on or within 20m of your property (develop means: to build, extend or demolish; change use; subdivide; clear vegetation; fill or excavate).

This map shows significant trees, places, objects and buildings having heritage or cultural significance.

Refer to relevant zone code, local plan code and/or development codes for requirements associated with this overlay map.

Some Local heritage places may also be Queensland heritage places. Refer to Planning Scheme Policy - Heritage and Landscape Character for further detail.

Refer to Planning Scheme Policy - Heritage and Landscape Character for a description list of sites, objects, buildings and trees corresponding to the numbers on this overlay map.

For further information regarding this overlay map, please refer to the Overlay information sheet on Council's planning scheme website (www.moretonbay.qld.gov.au/mbrplanningscheme) or contact council on 3205 0555.

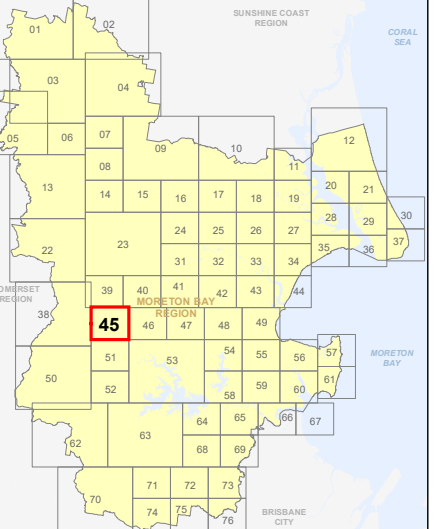
Effective 29 January 2020

0 200 400 600 Metres

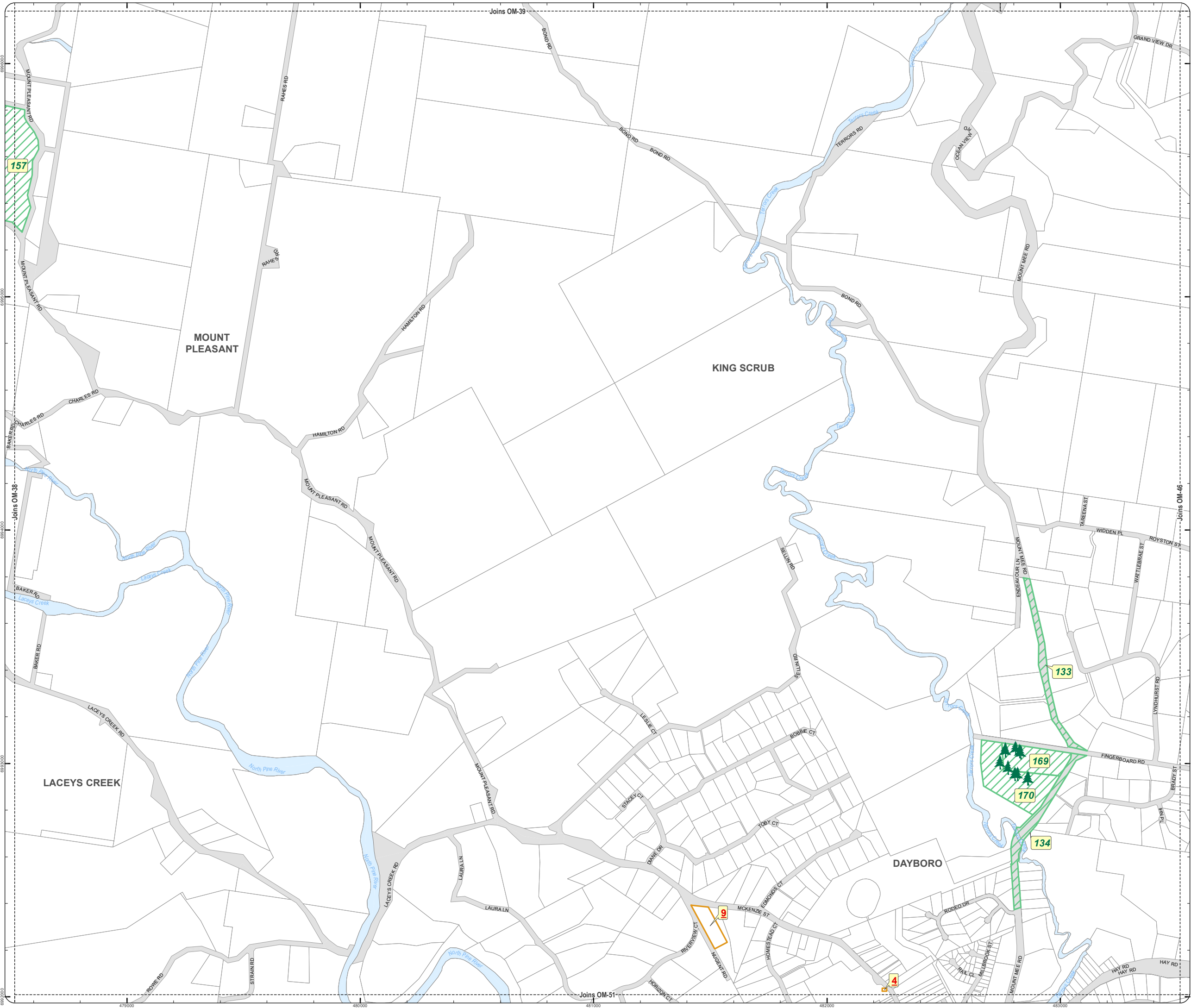
SCALE (A3): 1:15,000
DCDB Version: April 2016
Projection: Map Grid of Australia, Zone 56
Horizontal Datum: Geocentric Datum of Australia 1994

DISCLAIMER: Some of the information shown in this document has been provided to Council from external third parties. Council makes no representation and gives no warranty about the accuracy, reliability, completeness or suitability for any particular purpose of the information. Persons should not rely on the information shown in this document to make any decision with financial or legal implications and should instead rely on their own enquiries. To the full extent that it is able to do so in law, Council disclaims all liability (including liability in negligence) for all costs, losses and damages (including indirect and consequential costs, losses and damages) caused by or arising from anyone using or relying on the information shown in this document for any purpose whatsoever. © Copyright Moreton Bay Regional Council 2019

DCDB (Version April 2016) is reproduced with the permission of the State of Queensland



**OM-45 HLC
Overlay Map**



**PLANNING SCHEME
OVERLAY MAP - HERITAGE AND
LANDSCAPE CHARACTER**

Property boundaries

Please read the following notes about this map:

This overlay map only affects you if you wish to develop and your property is identified as a local or landscape heritage area or a significant tree is located on or within 20m of your property (develop means: to build, extend or demolish; change use; subdivide; clear vegetation; fill or excavate).

This map shows significant trees, places, objects and buildings having heritage or cultural significance.

Refer to relevant zone code, local plan code and/or development codes for requirements associated with this overlay map.

Some Local heritage places may also be Queensland heritage places. Refer to Planning Scheme Policy - Heritage and Landscape Character for further detail.

Refer to Planning Scheme Policy - Heritage and Landscape Character for a description list of sites, objects, buildings and trees corresponding to the numbers on this overlay map.

For further information regarding this overlay map, please refer to the Overlay information sheet on Council's planning scheme website (www.moretonbay.qld.gov.au/mbrplanningscheme) or contact council on 3205 0555.

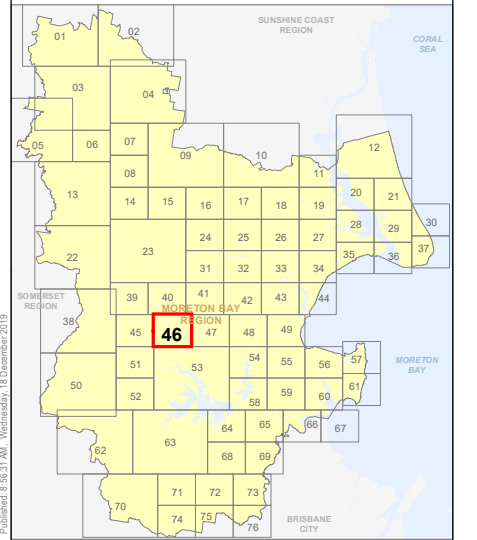
Effective 29 January 2020



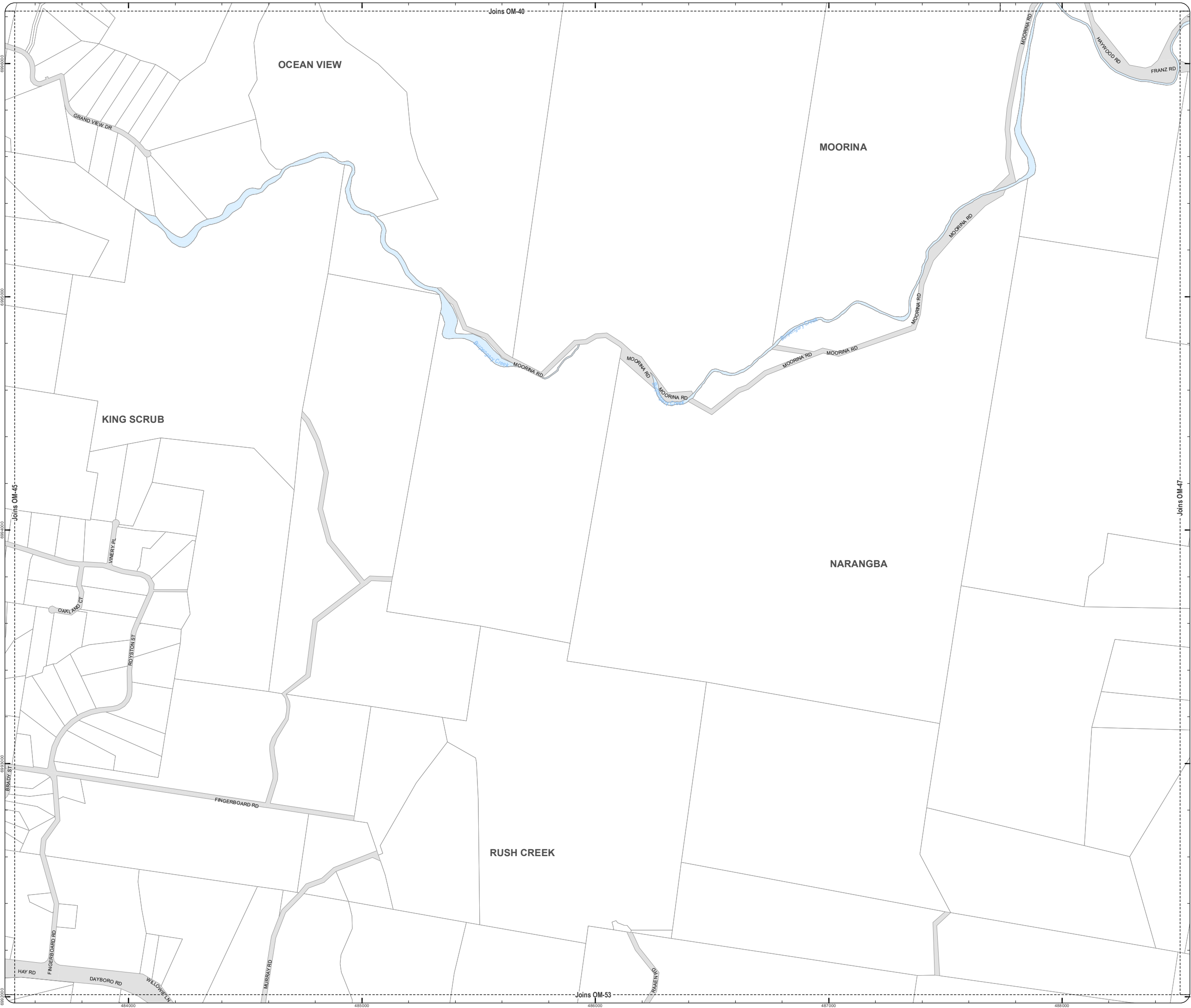
SCALE (A3): 1:15,000
DCDB Version: April 2016
Projection: Map Grid of Australia, Zone 56
Horizontal Datum: Geocentric Datum of Australia 1994

DISCLAIMER: Some of the information shown in this document has been provided to Council from external third parties. Council makes no representation and gives no warranty about the accuracy, reliability, completeness or suitability for any particular purpose of the information. Persons should not rely on the information shown in this document to make any decision with financial or legal implications and should instead rely on their own enquiries. To the full extent that it is able to do so in law, Council disclaims all liability (including liability in negligence) for all costs, losses and damages (including indirect and consequential costs, losses and damages) caused by or arising from anyone using or relying on the information shown in this document for any purpose whatsoever. © Copyright Moreton Bay Regional Council 2019

DCDB (Version April 2016) is reproduced with the permission of the State of Queensland





**OM-46 HLC
Overlay Map**



Z:\Map Data\GIS\Map Data\Planning Division\01 Planning Scheme\Amendments\01_Proposed\Tabled\Amendments\102_Post\Consultation and Site Approval\Version 201902_MOORINA_Heritage_Landscape_Character.mxd

**PLANNING SCHEME
OVERLAY MAP - HERITAGE AND
LANDSCAPE CHARACTER**

-  Property boundaries
-  Local heritage place

Please read the following notes about this map:

This overlay map only affects you if you wish to develop and your property is identified as a local or landscape heritage area or a significant tree is located on or within 20m of your property (develop means: to build, extend or demolish; change use; subdivide; clear vegetation; fill or excavate).

This map shows significant trees, places, objects and buildings having heritage or cultural significance.

Refer to relevant zone code, local plan code and/or development codes for requirements associated with this overlay map.

Some Local heritage places may also be Queensland heritage places. Refer to Planning Scheme Policy - Heritage and Landscape Character for further detail.

Refer to Planning Scheme Policy - Heritage and Landscape Character for a description list of sites, objects, buildings and trees corresponding to the numbers on this overlay map.

For further information regarding this overlay map, please refer to the Overlay information sheet on Council's planning scheme website (www.moretonbay.qld.gov.au/mbrplanningscheme) or contact council on 3205 0555.

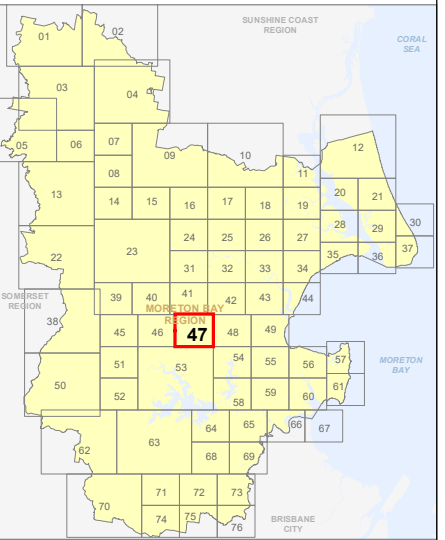
Effective 29 January 2020



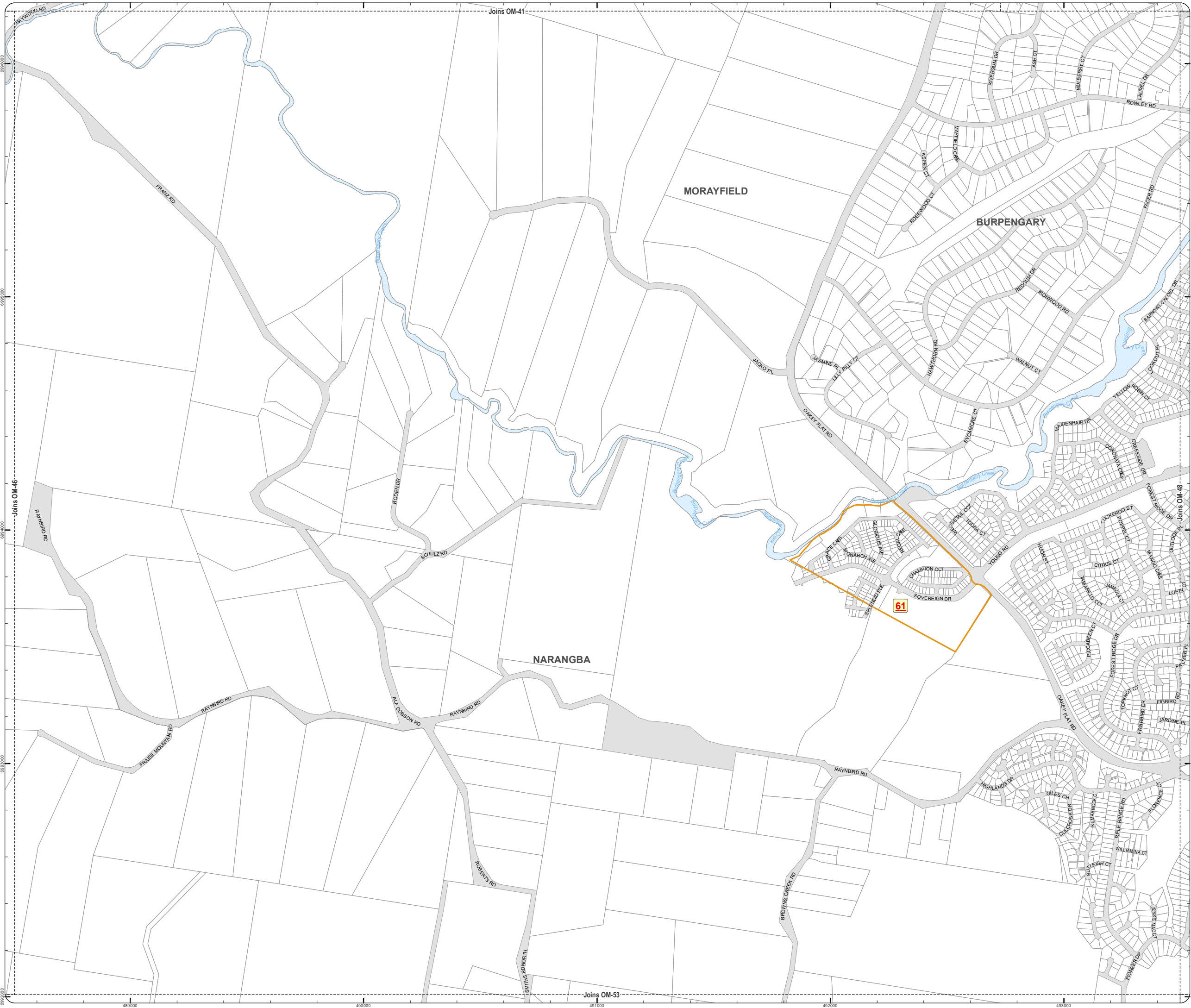
DCDB Version: April 2016
 Projection: Map Grid of Australia, Zone 56
 Horizontal Datum: Geocentric Datum of Australia 1994

DISCLAIMER: Some of the information shown in this document has been provided to Council from external third parties. Council makes no representation and gives no warranty about the accuracy, reliability, completeness or suitability for any particular purpose of the information. Persons should not rely on the information shown in this document to make any decision with financial or legal implications and should instead rely on their own enquiries. To the full extent that it is able to do so in law, Council disclaims all liability (including liability in negligence) for all costs, losses and damages (including indirect and consequential costs, losses and damages) caused by or arising from anyone using or relying on the information shown in this document for any purpose whatsoever. © Copyright Moreton Bay Regional Council 2019

DCDB (Version April 2016) is reproduced with the permission of the State of Queensland



**OM-47 HLC
Overlay Map**



**PLANNING SCHEME
OVERLAY MAP - HERITAGE AND
LANDSCAPE CHARACTER**

Property boundaries

Please read the following notes about this map:

This overlay map only affects you if you wish to develop and your property is identified as a local or landscape heritage area or a significant tree is located on or within 20m of your property (develop means: to build, extend or demolish; change use; subdivide; clear vegetation; fill or excavate).

This map shows significant trees, places, objects and buildings having heritage or cultural significance.

Refer to relevant zone code, local plan code and/or development codes for requirements associated with this overlay map.

Some Local heritage places may also be Queensland heritage places. Refer to Planning Scheme Policy - Heritage and Landscape Character for further detail.

Refer to Planning Scheme Policy - Heritage and Landscape Character for a description list of sites, objects, buildings and trees corresponding to the numbers on this overlay map.

For further information regarding this overlay map, please refer to the Overlay information sheet on Council's planning scheme website (www.moretonbay.qld.gov.au/mbrplanningscheme) or contact council on 3205 0555.

Effective 29 January 2020

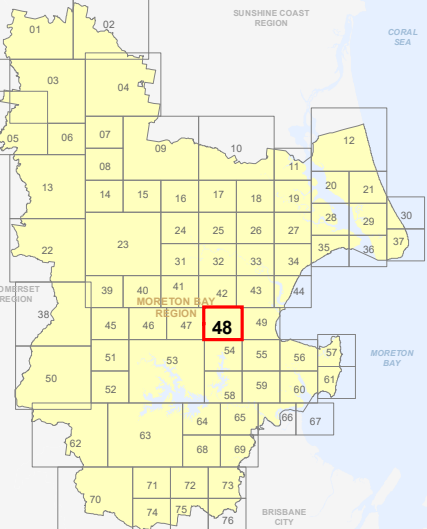
0 200 400 600 Metres

SCALE (A3): 1:15,000

DCDB Version: April 2016
Projection: Map Grid of Australia, Zone 56
Horizontal Datum: Geocentric Datum of Australia 1994

DISCLAIMER: Some of the information shown in this document has been provided to Council from external third parties. Council makes no representation and gives no warranty about the accuracy, reliability, completeness or suitability for any particular purpose of the information. Persons should not rely on the information shown in this document to make any decisions with financial or legal implications and should instead rely on their own enquiries. To the full extent that it is able to do so in law, Council disclaims all liability (including liability in negligence) for all costs, losses and damages (including indirect and consequential costs, losses and damages) caused by or arising from anyone using or relying on the information shown in this document for any purpose whatsoever. © Copyright Moreton Bay Regional Council 2019



DCDB (Version April 2016) is reproduced with the permission of the State of Queensland



**OM-48 HLC
Overlay Map**



PLANNING SCHEME
OVERLAY MAP - HERITAGE AND
LANDSCAPE CHARACTER

-  Property boundaries
-  Local heritage place

Please read the following notes about this map:

This overlay map only affects you if you wish to develop and your property is identified as a local or landscape heritage area or a significant tree is located on or within 20m of your property (develop means: to build, extend or demolish; change use; subdivide; clear vegetation; fill or excavate).

This map shows significant trees, places, objects and buildings having heritage or cultural significance.

Refer to relevant zone code, local plan code and/or development codes for requirements associated with this overlay map.

Some Local heritage places may also be Queensland heritage places. Refer to Planning Scheme Policy - Heritage and Landscape Character for further detail.

Refer to Planning Scheme Policy - Heritage and Landscape Character for a description list of sites, objects, buildings and trees corresponding to the numbers on this overlay map.

For further information regarding this overlay map, please refer to the Overlay information sheet on Council's planning scheme website (www.moretonbay.qld.gov.au/mbrplanningscheme) or contact council on 3205 0555.

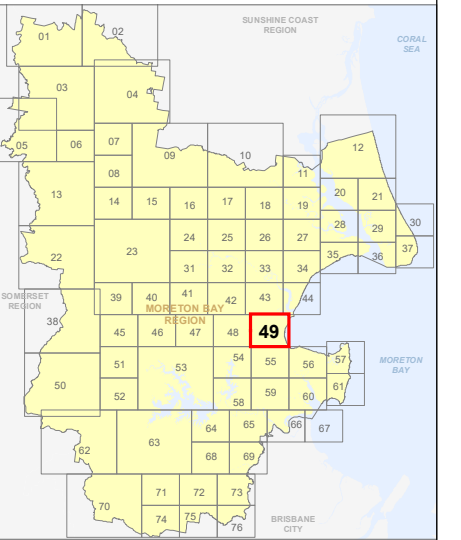
Effective 29 January 2020



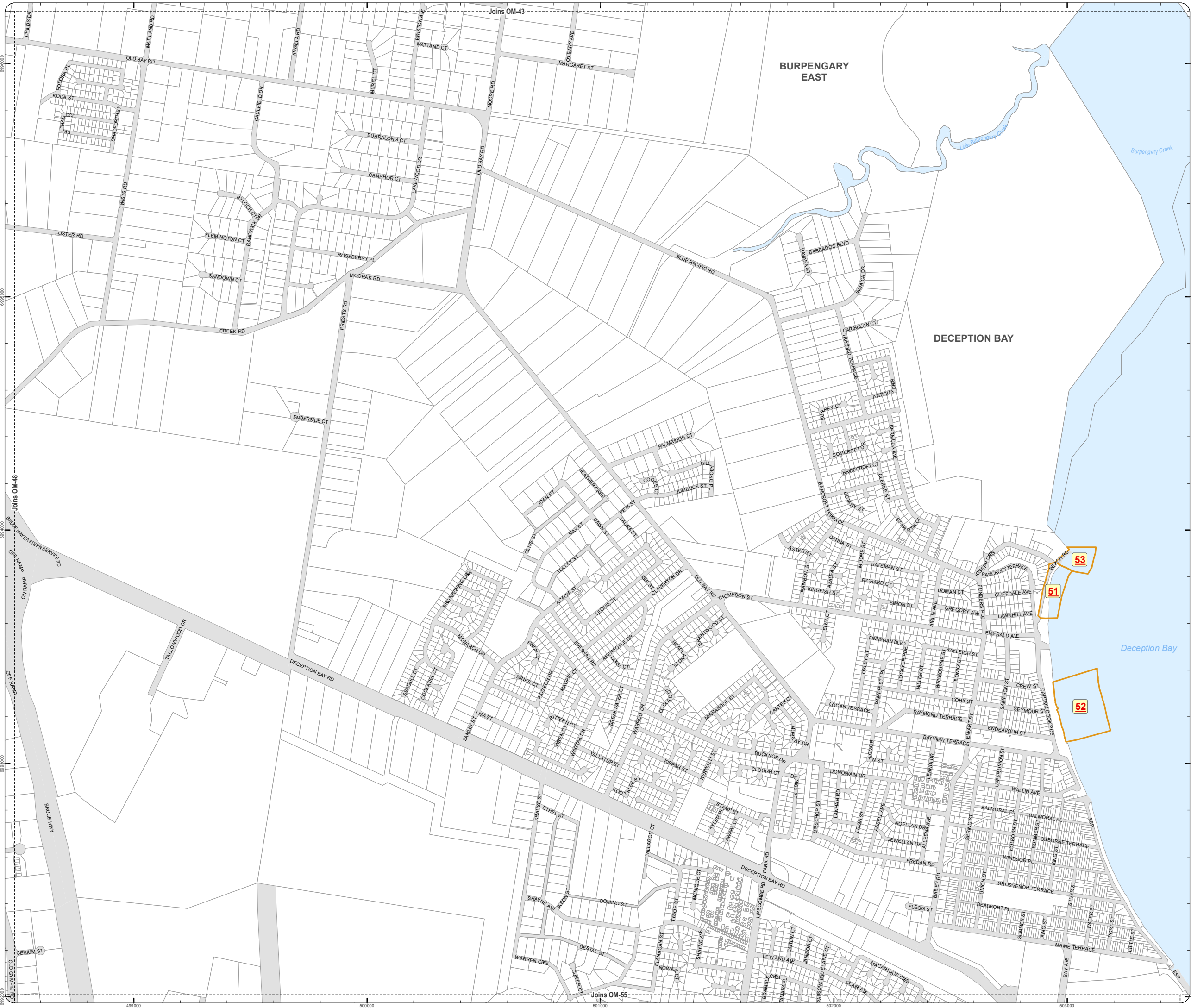
SCALE (A3): 1:15,000
DCDB Version: April 2016
Projection: Map Grid of Australia, Zone 56
Horizontal Datum: Geocentric Datum of Australia 1994

DISCLAIMER: Some of the information shown in this document has been provided to Council from external third parties. Council makes no representation and gives no warranty about the accuracy, reliability, completeness or suitability for any particular purpose of the information. Persons should not rely on the information shown in this document to make any decision with financial or legal implications and should instead rely on their own enquiries. To the full extent that it is able to do so in law, Council disclaims all liability (including liability in negligence) for all costs, losses and damages (including indirect and consequential costs, losses and damages) caused by or arising from anyone using or relying on the information shown in this document for any purpose whatsoever. © Copyright Moreton Bay Regional Council 2019

DCDB (Version April 2016) is reproduced with the permission of the State of Queensland



OM-49 HLC
Overlay Map



**PLANNING SCHEME
OVERLAY MAP - HERITAGE AND
LANDSCAPE CHARACTER**

- Property boundaries
- Significant Tree (indicative location)
- Landscape heritage area

Please read the following notes about this map:

This overlay map only affects you if you wish to develop and your property is identified as a local or landscape heritage area or a significant tree is located on or within 20m of your property (develop means: to build, extend or demolish; change use; subdivide; clear vegetation; fill or excavate).

This map shows significant trees, places, objects and buildings having heritage or cultural significance.

Refer to relevant zone code, local plan code and/or development codes for requirements associated with this overlay map.

Some Local heritage places may also be Queensland heritage places. Refer to Planning Scheme Policy - Heritage and Landscape Character for further detail.

Refer to Planning Scheme Policy - Heritage and Landscape Character for a description list of sites, objects, buildings and trees corresponding to the numbers on this overlay map.

For further information regarding this overlay map, please refer to the Overlay information sheet on Council's planning scheme website (www.moretonbay.qld.gov.au/mbrplanningscheme) or contact council on 3205 0555.

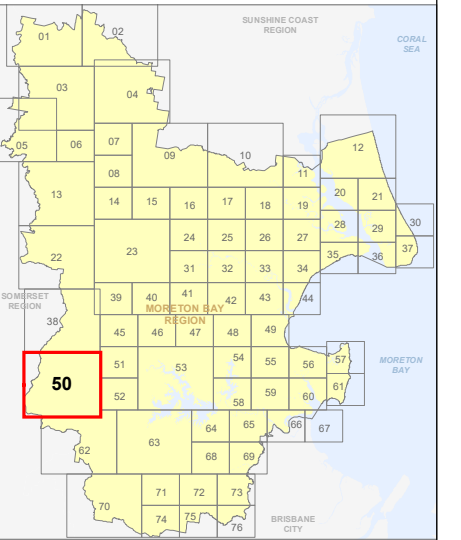
Effective 29 January 2020



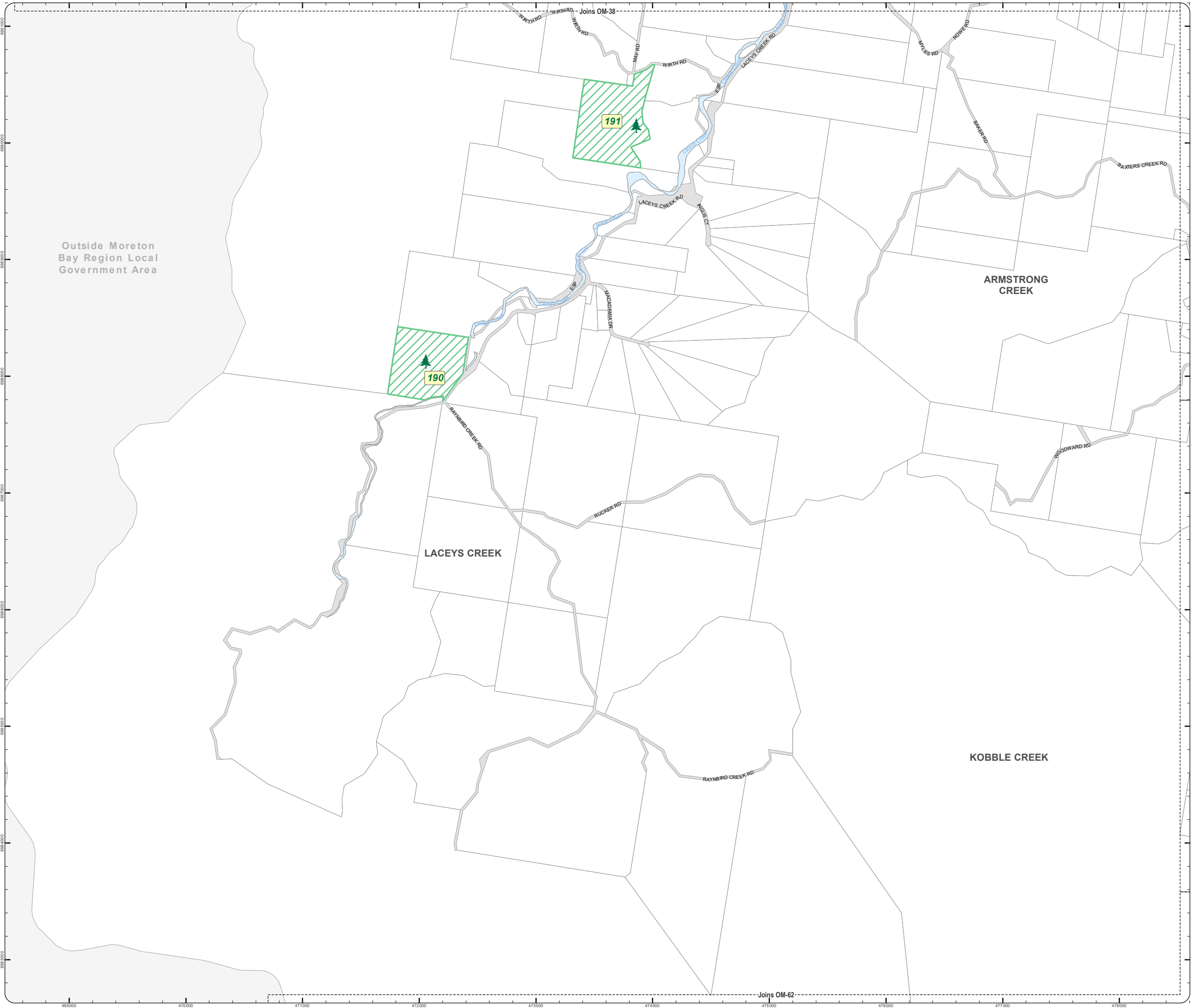
DCDB Version: April 2016
Projection: Map Grid of Australia, Zone 56
Horizontal Datum: Geocentric Datum of Australia 1994

DISCLAIMER: Some of the information shown in this document has been provided to Council from external third parties. Council makes no representation and gives no warranty about the accuracy, reliability, completeness or suitability for any particular purpose of the information. Persons should not rely on the information shown in this document to make any decision with financial or legal implications and should instead rely on their own enquiries. To the full extent that it is able to do so in law, Council disclaims all liability (including liability in negligence) for all costs, losses and damages (including indirect and consequential costs, losses and damages) caused by or arising from anyone using or relying on the information shown in this document for any purpose whatsoever. © Copyright Moreton Bay Regional Council 2019

DCDB (Version April 2016) is reproduced with the permission of the State of Queensland







**OM-50 HLC
Overlay Map**



Z:\Map Data\GIS\Map Data\Planning\Division\01 Planning Scheme\Amendments\01_Proposed\Tabled\Amendment\102_Post\Consultation and Site Approval\Version 201902_M02\OM-50_HLC_Heritage_Landscape_Character.mxd

**PLANNING SCHEME
OVERLAY MAP - HERITAGE AND
LANDSCAPE CHARACTER**

-  Property boundaries
-  Significant Tree (indicative location)
-  Local heritage place
-  Landscape heritage area

Please read the following notes about this map:

This overlay map only affects you if you wish to develop and your property is identified as a local or landscape heritage area or a significant tree is located on or within 20m of your property (develop means: to build, extend or demolish; change use; subdivide; clear vegetation; fill or excavate).

This map shows significant trees, places, objects and buildings having heritage or cultural significance.

Refer to relevant zone code, local plan code and/or development codes for requirements associated with this overlay map.

Some Local heritage places may also be Queensland heritage places. Refer to Planning Scheme Policy - Heritage and Landscape Character for further detail.

Refer to Planning Scheme Policy - Heritage and Landscape Character for a description list of sites, objects, buildings and trees corresponding to the numbers on this overlay map.

For further information regarding this overlay map, please refer to the Overlay information sheet on Council's planning scheme website (www.moretonbay.qld.gov.au/mbrplanningscheme) or contact council on 3205 0555.

Effective 29 January 2020

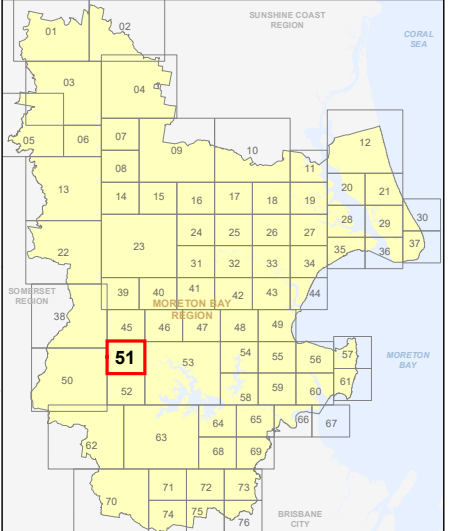
0 200 400 600 Metres

SCALE (A3): 1:15,000

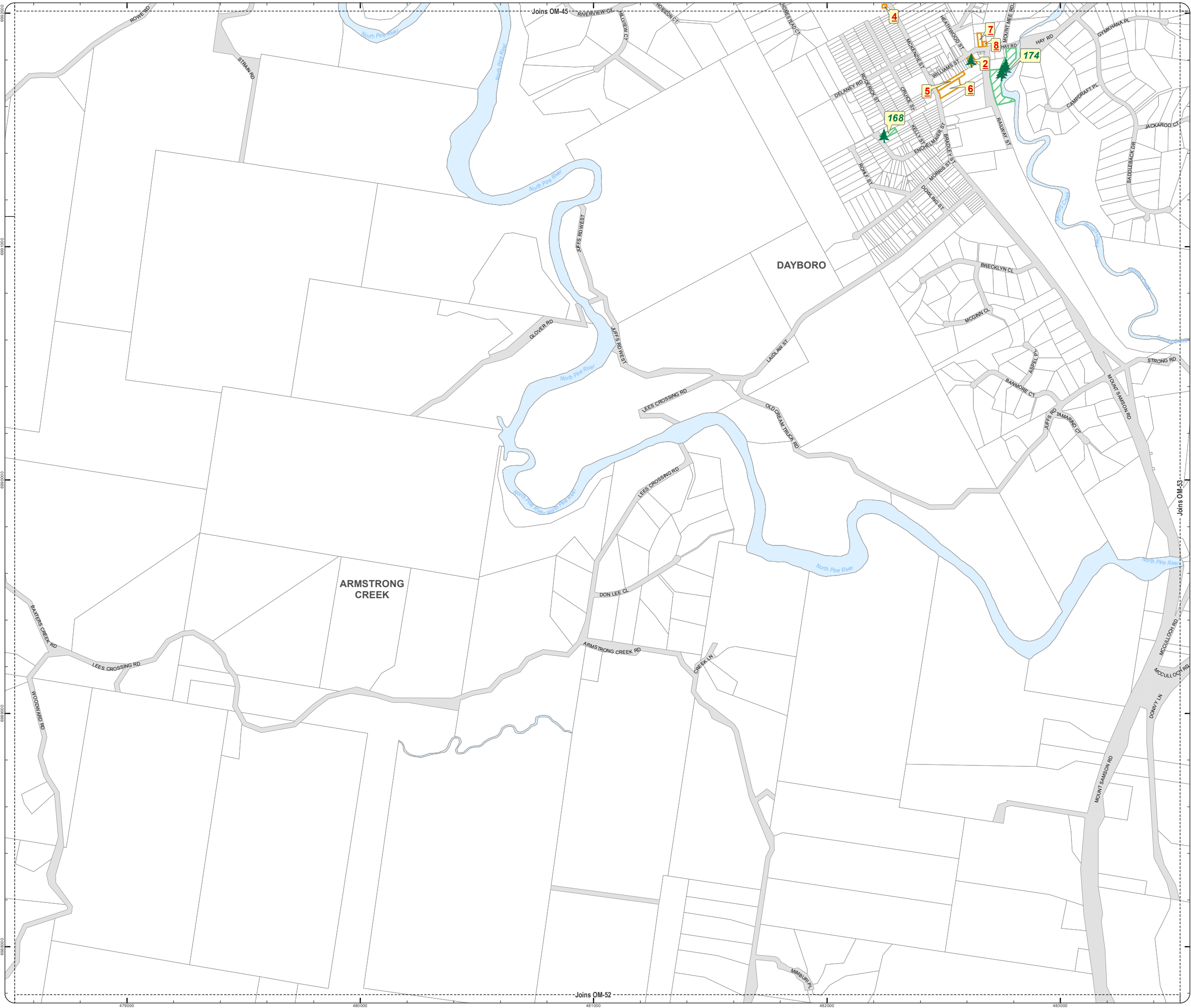
DCDB Version: April 2016
Projection: Map Grid of Australia, Zone 56
Horizontal Datum: Geocentric Datum of Australia 1994

DISCLAIMER: Some of the information shown in this document has been provided to Council from external third parties. Council makes no representation and gives no warranty about the accuracy, reliability, completeness or suitability for any particular purpose of the information. Persons should not rely on the information shown in this document to make any decision with financial or legal implications and should instead rely on their own enquiries. To the full extent that it is able to do so in law, Council disclaims all liability (including liability in negligence) for all costs, losses and damages (including indirect and consequential costs, losses and damages) caused by or arising from anyone using or relying on the information shown in this document for any purpose whatsoever. © Copyright Moreton Bay Regional Council 2019




DCDB (Version April 2016) is reproduced with the permission of the State of Queensland



**OM-51 HLC
Overlay Map**



**PLANNING SCHEME
OVERLAY MAP - HERITAGE AND
LANDSCAPE CHARACTER**

-  Property boundaries
-  Significant Tree (indicative location)
-  Landscape heritage area

Please read the following notes about this map:

This overlay map only affects you if you wish to develop and your property is identified as a local or landscape heritage area or a significant tree is located on or within 20m of your property (develop means: to build, extend or demolish; change use; subdivide; clear vegetation; fill or excavate).

This map shows significant trees, places, objects and buildings having heritage or cultural significance.

Refer to relevant zone code, local plan code and/or development codes for requirements associated with this overlay map.

Some Local heritage places may also be Queensland heritage places. Refer to Planning Scheme Policy - Heritage and Landscape Character for further detail.

Refer to Planning Scheme Policy - Heritage and Landscape Character for a description list of sites, objects, buildings and trees corresponding to the numbers on this overlay map.

For further information regarding this overlay map, please refer to the Overlay information sheet on Council's planning scheme website (www.moretonbay.qld.gov.au/mbrplanningscheme) or contact council on 3205 0555.

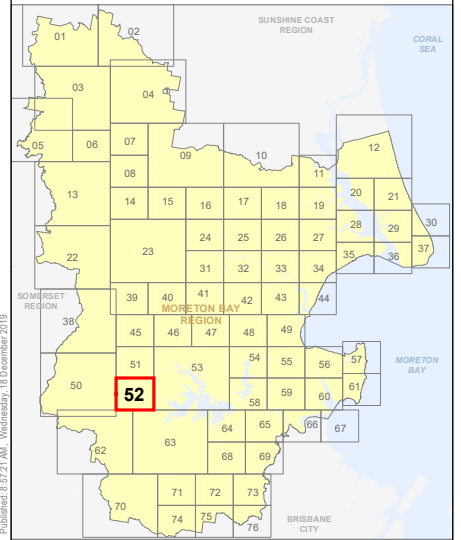
Effective 29 January 2020



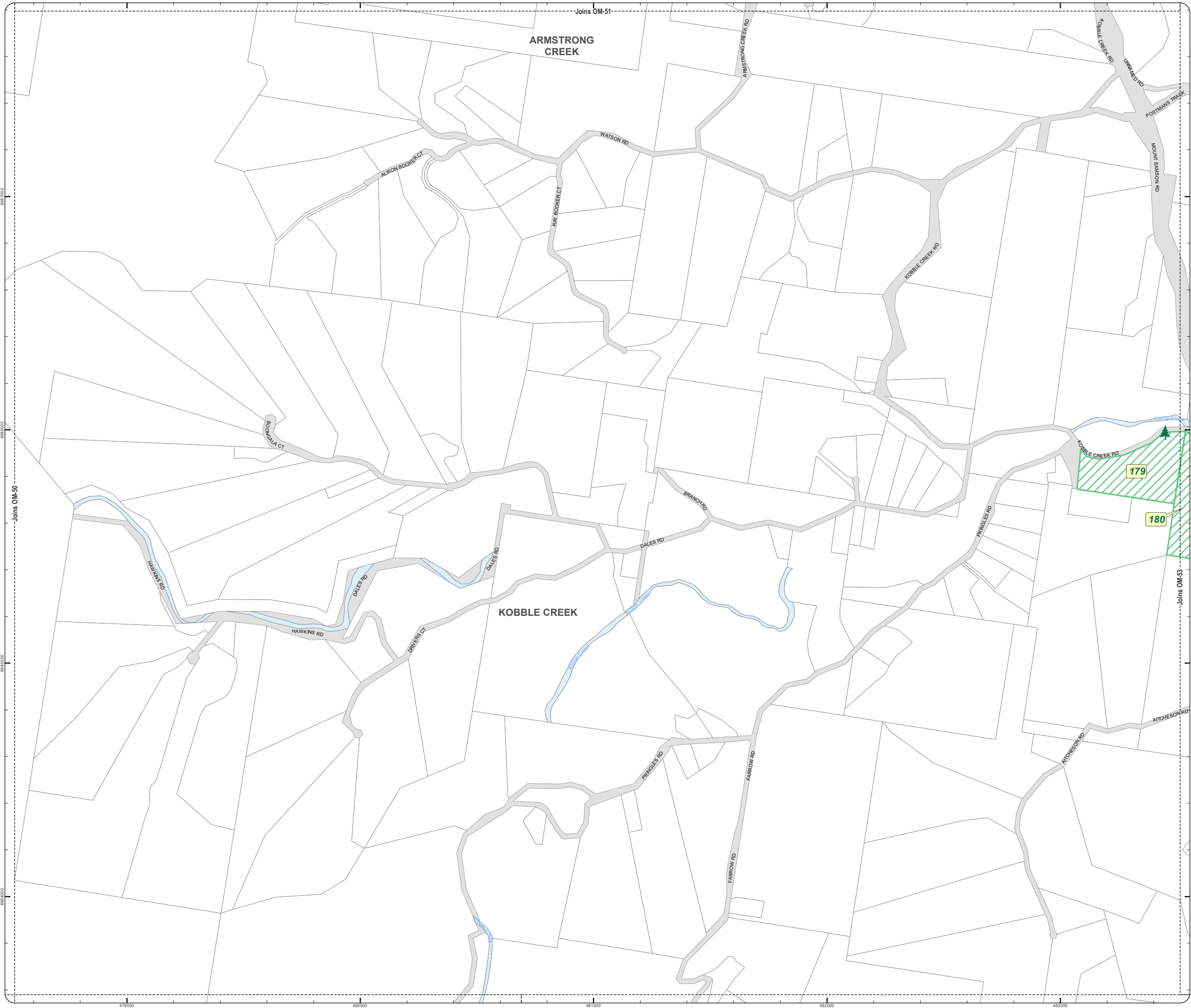
SCALE (A3): 1:15,000
 DCDB Version: April 2016
 Projection: Map Grid of Australia, Zone 56
 Horizontal Datum: Geocentric Datum of Australia 1994

DISCLAIMER: Some of the information shown in this document has been provided to Council from external third parties. Council makes no representation and gives no warranty about the accuracy, reliability, completeness or suitability for any particular purpose of the information. Persons should not rely on the information shown in this document to make any decision with financial or legal implications and should instead rely on their own enquiries. To the full extent that it is able to do so in law, Council disclaims all liability (including liability in negligence) for all costs, losses and damages (including indirect and consequential costs, losses and damages) caused by or arising from anyone using or relying on the information shown in this document for any purpose whatsoever. © Copyright Moreton Bay Regional Council 2019

DCDB (Version April 2016) is reproduced with the permission of the State of Queensland



**OM-52 HLC
Overlay Map**



Z:\Map Data\GIS\Map\Planning\Division\01 Planning Scheme\Amendments\01_Proposed\Tabled\Amendment 102_Post Consultation and Site Approval Version 201902_M02\DCDB_Heritage_Landscape_Character.mxd

PLANNING SCHEME
OVERLAY MAP - HERITAGE AND
LANDSCAPE CHARACTER

- Property boundaries
- Significant Tree (indicative location)
- Local heritage place
- Landscape heritage area

Please read the following notes about this map:

This overlay map only affects you if you wish to develop and your property is identified as a local or landscape heritage area or a significant tree is located on or within 20m of your property (develop means: to build, extend or demolish; change use; subdivide; clear vegetation; fill or excavate).

This map shows significant trees, places, objects and buildings having heritage or cultural significance.

Refer to relevant zone code, local plan code and/or development codes for requirements associated with this overlay map.

Some Local heritage places may also be Queensland heritage places. Refer to Planning Scheme Policy - Heritage and Landscape Character for further detail.

Refer to Planning Scheme Policy - Heritage and Landscape Character for a description list of sites, objects, buildings and trees corresponding to the numbers on this overlay map.

For further information regarding this overlay map, please refer to the Overlay information sheet on Council's planning scheme website (www.moretonbay.qld.gov.au/mbrplanningscheme) or contact council on 3205 0555.

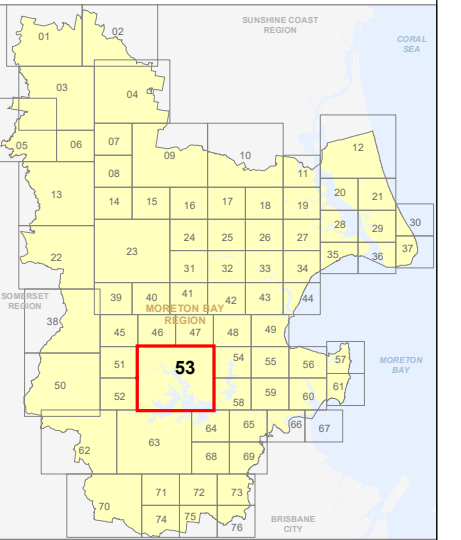
Effective 29 January 2020



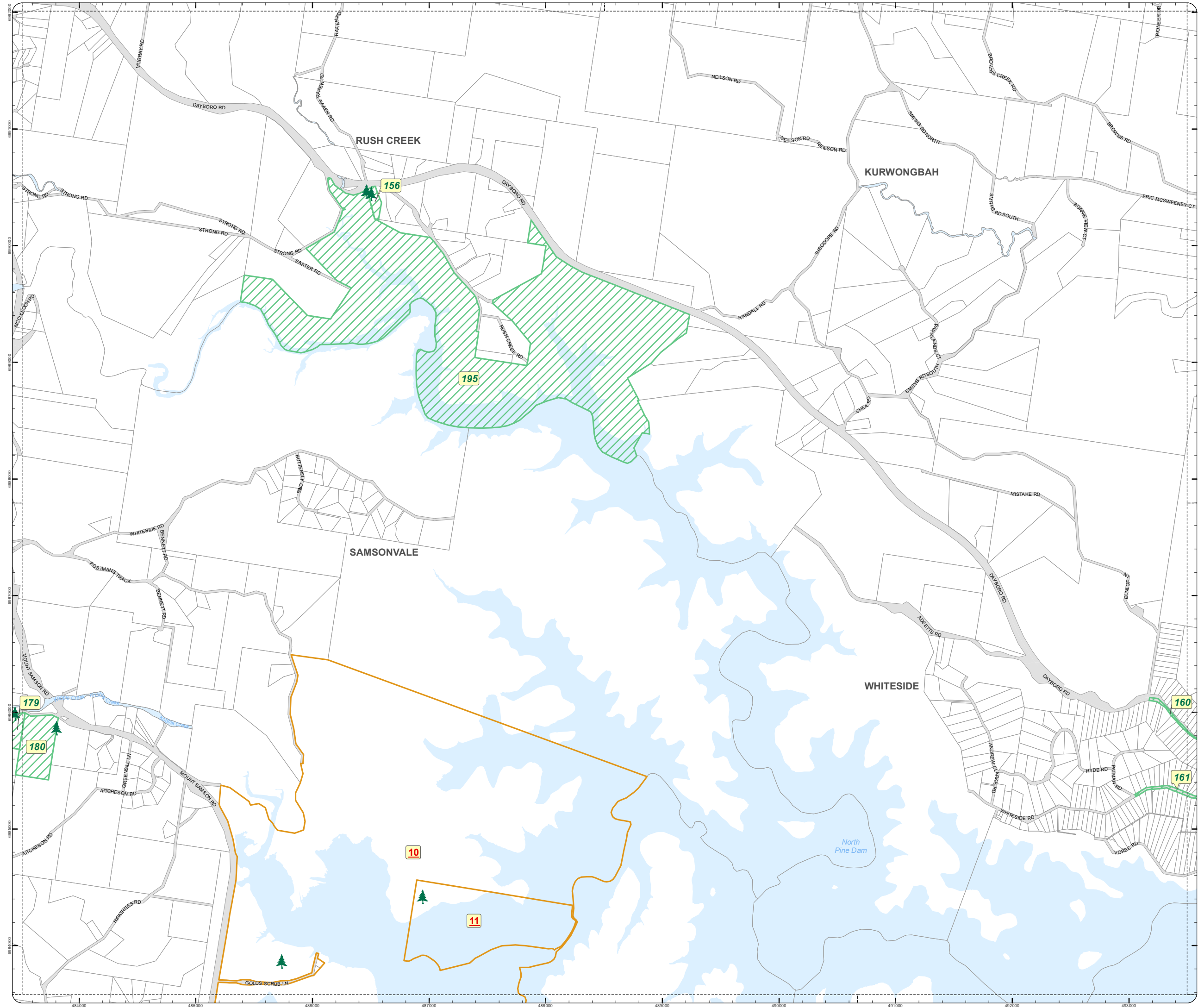
SCALE (A3): 1:30,000
 DCDB Version: April 2016
 Projection: Map Grid of Australia, Zone 56
 Horizontal Datum: Geocentric Datum of Australia 1994

DISCLAIMER: Some of the information shown in this document has been provided to Council from external third parties. Council makes no representation and gives no warranty about the accuracy, reliability, completeness or suitability for any particular purpose of the information. Persons should not rely on the information shown in this document to make any decisions with financial or legal implications and should instead rely on their own enquiries. To the full extent that it is able to do so in law, Council disclaims all liability (including liability in negligence) for all costs, losses and damages (including indirect and consequential costs, losses and damages) caused by or arising from anyone using or relying on the information shown in this document for any purpose whatsoever. © Copyright Moreton Bay Regional Council 2019

DCDB (Version April 2016) is reproduced with the permission of the State of Queensland



OM-53 HLC
Overlay Map



**PLANNING SCHEME
OVERLAY MAP - HERITAGE AND
LANDSCAPE CHARACTER**

Property boundaries

Please read the following notes about this map:

This overlay map only affects you if you wish to develop and your property is identified as a local or landscape heritage area or a significant tree is located on or within 20m of your property (develop means: to build, extend or demolish; change use; subdivide; clear vegetation; fill or excavate).

This map shows significant trees, places, objects and buildings having heritage or cultural significance.

Refer to relevant zone code, local plan code and/or development codes for requirements associated with this overlay map.

Some Local heritage places may also be Queensland heritage places. Refer to Planning Scheme Policy - Heritage and Landscape Character for further detail.

Refer to Planning Scheme Policy - Heritage and Landscape Character for a description list of sites, objects, buildings and trees corresponding to the numbers on this overlay map.

For further information regarding this overlay map, please refer to the Overlay information sheet on Council's planning scheme website (www.moretonbay.qld.gov.au/mbrplanningscheme) or contact council on 3205 0555.

Effective 29 January 2020

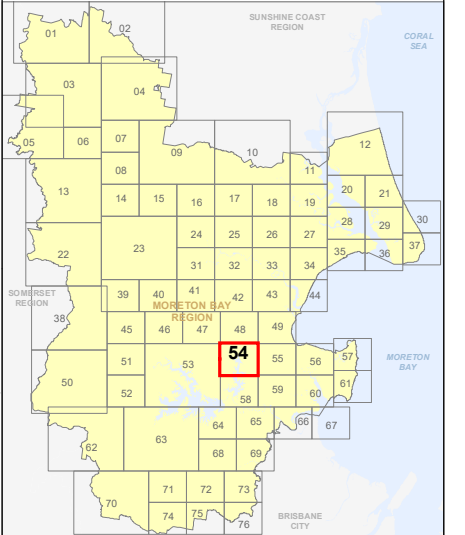
0 200 400 600 Metres

SCALE (A3): 1:15,000

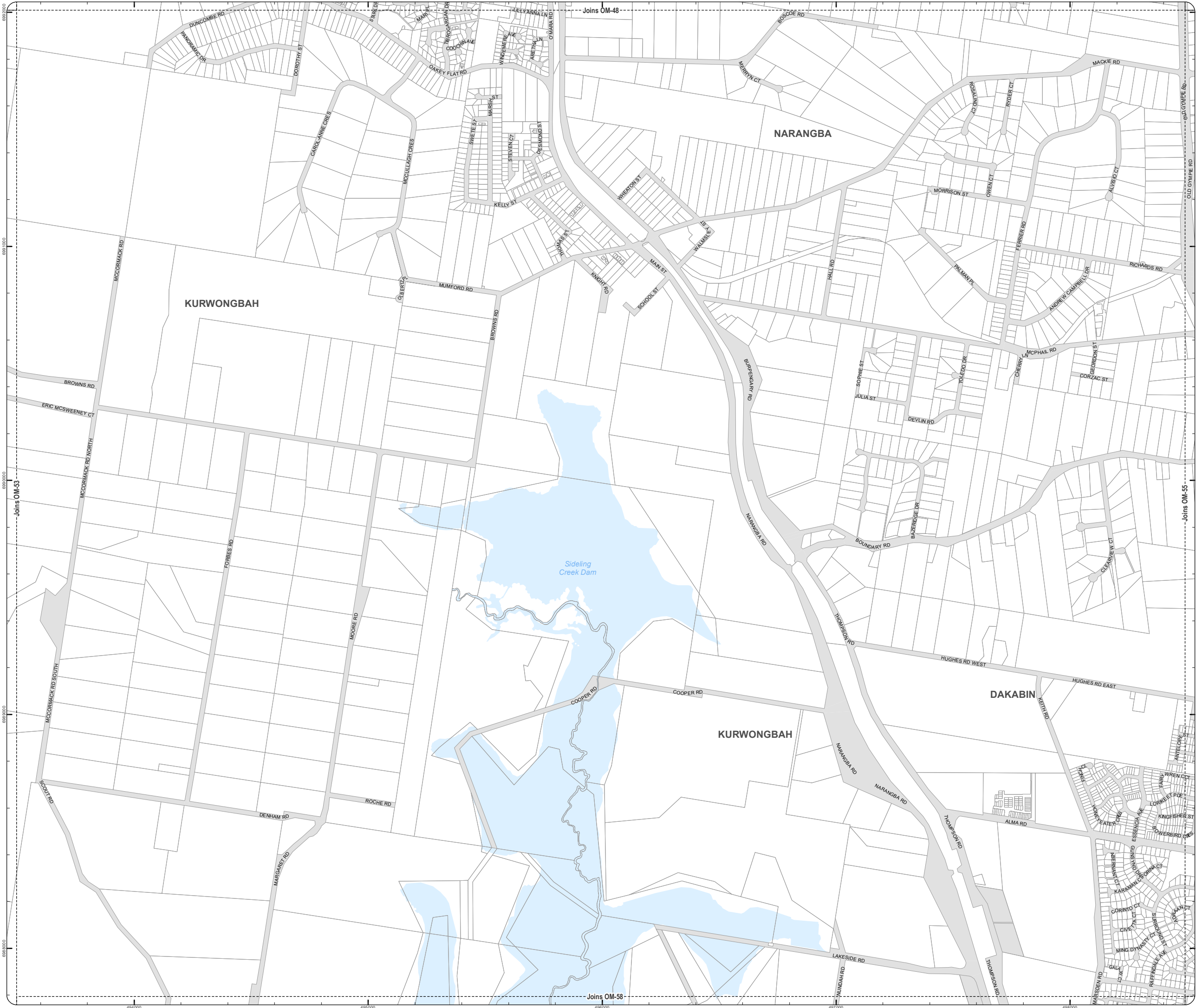
DCDB Version: April 2016
Projection: Map Grid of Australia, Zone 56
Horizontal Datum: Geocentric Datum of Australia 1994

DISCLAIMER: Some of the information shown in this document has been provided to Council from external third parties. Council makes no representation and gives no warranty about the accuracy, reliability, completeness or suitability for any particular purpose of the information. Persons should not rely on the information shown in this document to make any decision with financial or legal implications and should instead rely on their own enquiries. To the full extent that it is able to do so in law, Council disclaims all liability (including liability in negligence) for all costs, losses and damages (including indirect and consequential costs, losses and damages) caused by or arising from anyone using or relying on the information shown in this document for any purpose whatsoever. © Copyright Moreton Bay Regional Council 2019






DCDB (Version April 2016) is reproduced with the permission of the State of Queensland



**OM-54 HLC
Overlay Map**



**PLANNING SCHEME
OVERLAY MAP - HERITAGE AND
LANDSCAPE CHARACTER**

-  Property boundaries
-  North Lakes Locality
-  Significant Tree (indicative location)
-  Local heritage place
-  Landscape heritage area

Please read the following notes about this map:

This overlay map only affects you if you wish to develop and your property is identified as a local or landscape heritage area or a significant tree is located on or within 20m of your property (develop means: to build, extend or demolish; change use; subdivide; clear vegetation; fill or excavate).

This map shows significant trees, places, objects and buildings having heritage or cultural significance.

Refer to relevant zone code, local plan code and/or development codes for requirements associated with this overlay map.

Some Local heritage places may also be Queensland heritage places. Refer to Planning Scheme Policy - Heritage and Landscape Character for further detail.

Refer to Planning Scheme Policy - Heritage and Landscape Character for a description list of sites, objects, buildings and trees corresponding to the numbers on this overlay map.

For further information regarding this overlay map, please refer to the Overlay information sheet on Council's planning scheme website (www.moretonbay.qld.gov.au/mbrplanningscheme) or contact council on 3205 0555.

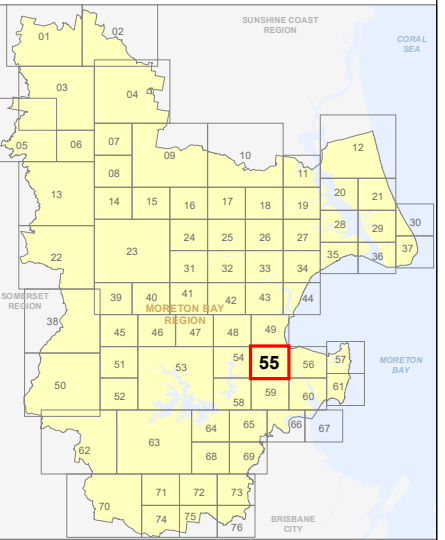
Effective 29 January 2020



SCALE (A3): 1:15,000
DCDB Version: April 2016
Projection: Map Grid of Australia, Zone 56
Horizontal Datum: Geocentric Datum of Australia 1994

DISCLAIMER: Some of the information shown in this document has been provided to Council from external third parties. Council makes no representation and gives no warranty about the accuracy, reliability, completeness or suitability for any particular purpose of the information. Persons should not rely on the information shown in this document to make any decision with financial or legal implications and should instead rely on their own enquiries. To the full extent that it is able to do so in law, Council disclaims all liability (including liability in negligence) for all costs, losses and damages (including indirect and consequential costs, losses and damages) caused by or arising from anyone using or relying on the information shown in this document for any purpose whatsoever. © Copyright Moreton Bay Regional Council 2019

DCDB (Version April 2016) is reproduced with the permission of the State of Queensland






**OM-55 HLC
Overlay Map**



North
Lakes - Refer
to Part 10.1

PLANNING SCHEME
OVERLAY MAP - HERITAGE AND
LANDSCAPE CHARACTER

-  Property boundaries
-  Local heritage place
-  Landscape heritage area

Please read the following notes about this map:

This overlay map only affects you if you wish to develop and your property is identified as a local or landscape heritage area or a significant tree is located on or within 20m of your property (develop means: to build, extend or demolish; change use; subdivide; clear vegetation; fill or excavate).

This map shows significant trees, places, objects and buildings having heritage or cultural significance.

Refer to relevant zone code, local plan code and/or development codes for requirements associated with this overlay map.

Some Local heritage places may also be Queensland heritage places. Refer to Planning Scheme Policy - Heritage and Landscape Character for further detail.

Refer to Planning Scheme Policy - Heritage and Landscape Character for a description list of sites, objects, buildings and trees corresponding to the numbers on this overlay map.

For further information regarding this overlay map, please refer to the Overlay information sheet on Council's planning scheme website (www.moretonbay.qld.gov.au/mbrplanningscheme) or contact council on 3205 0555.

Effective 29 January 2020

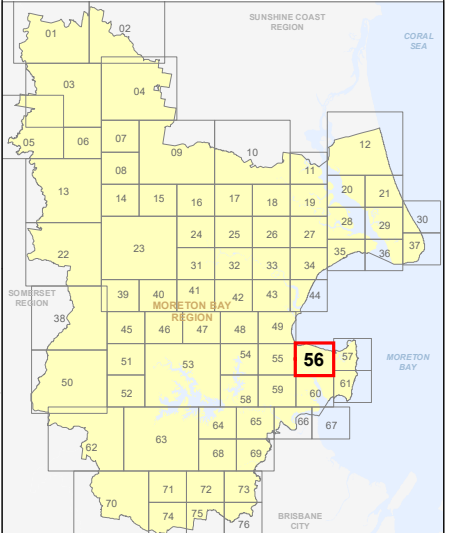
0 200 400 600 Metres

SCALE (A3): 1:15,000

DCDB Version: April 2016
Projection: Map Grid of Australia, Zone 56
Horizontal Datum: Geocentric Datum of Australia 1994

DISCLAIMER: Some of the information shown in this document has been provided to Council from external third parties. Council makes no representation and gives no warranty about the accuracy, reliability, completeness or suitability for any particular purpose of the information. Persons should not rely on the information shown in this document to make any decision with financial or legal implications and should instead rely on their own enquiries. To the full extent that it is able to do so in law, Council disclaims all liability (including liability in negligence) for all costs, losses and damages (including indirect and consequential costs, losses and damages) caused by or arising from anyone using or relying on the information shown in this document for any purpose whatsoever. © Copyright Moreton Bay Regional Council 2019




DCDB (Version April 2016) is reproduced with the permission of the State of Queensland



OM-56 HLC
Overlay Map



PLANNING SCHEME
OVERLAY MAP - HERITAGE AND
LANDSCAPE CHARACTER

-  Property boundaries
-  Local heritage place
-  Landscape heritage area

Please read the following notes about this map:

This overlay map only affects you if you wish to develop and your property is identified as a local or landscape heritage area or a significant tree is located on or within 20m of your property (develop means: to build, extend or demolish; change use; subdivide; clear vegetation; fill or excavate).

This map shows significant trees, places, objects and buildings having heritage or cultural significance.

Refer to relevant zone code, local plan code and/or development codes for requirements associated with this overlay map.

Some Local heritage places may also be Queensland heritage places. Refer to Planning Scheme Policy - Heritage and Landscape Character for further detail.

Refer to Planning Scheme Policy - Heritage and Landscape Character for a description list of sites, objects, buildings and trees corresponding to the numbers on this overlay map.

For further information regarding this overlay map, please refer to the Overlay information sheet on Council's planning scheme website (www.moretonbay.qld.gov.au/mbrplanningscheme) or contact council on 3205 0555.

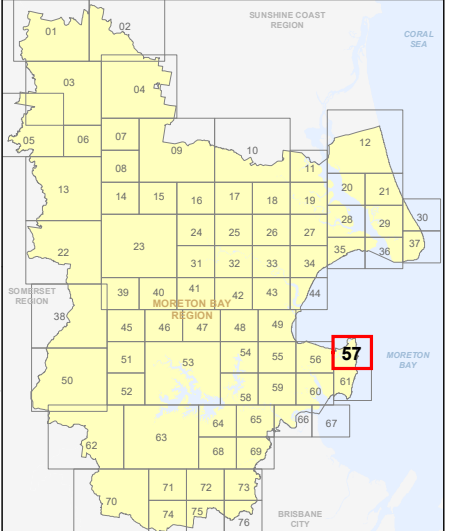
Effective 29 January 2020

0 200 400 600 Metres

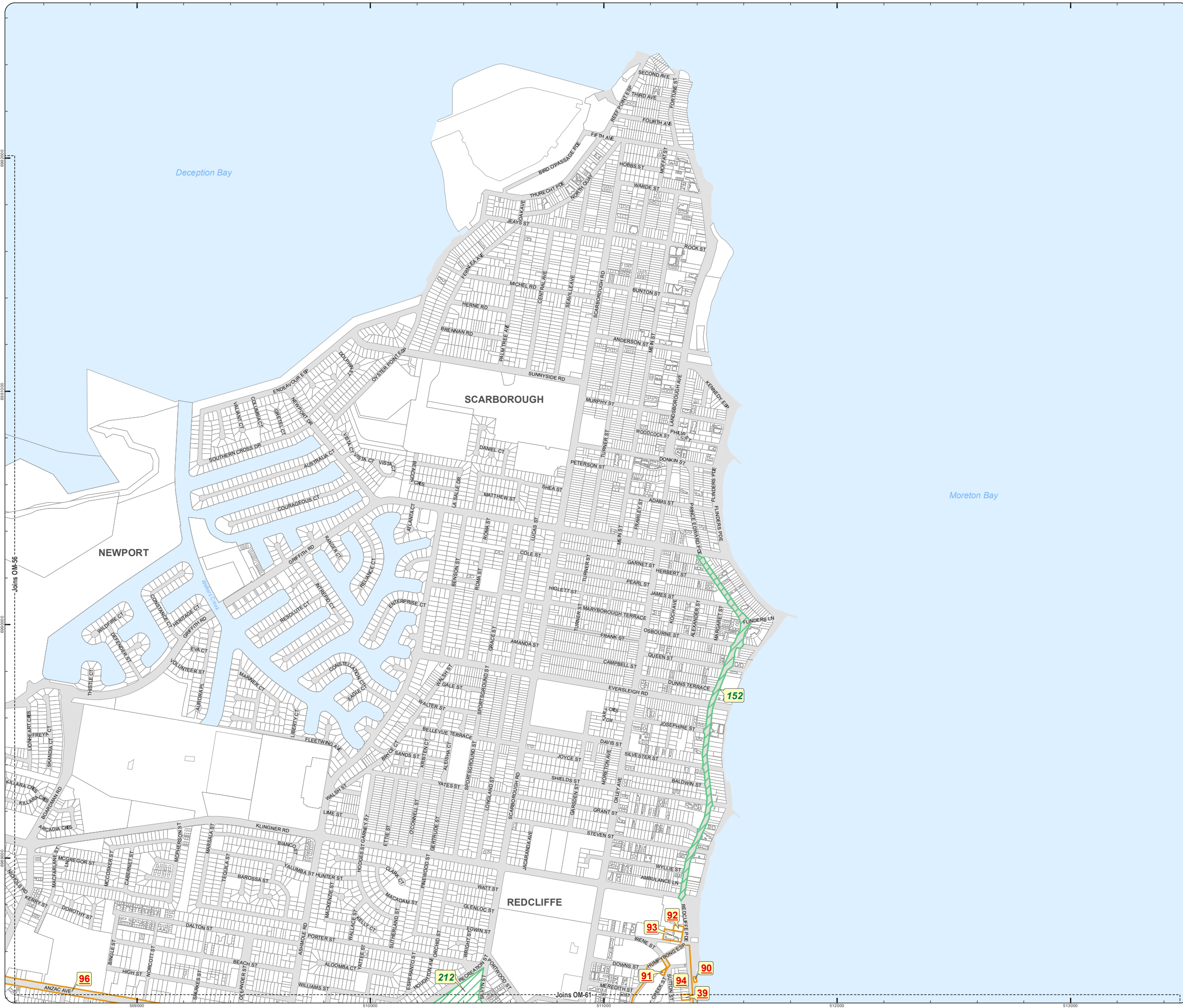
SCALE (A3): 1:15,000
DCDB Version: April 2016
Projection: Map Grid of Australia, Zone 56
Horizontal Datum: Geocentric Datum of Australia 1994

DISCLAIMER: Some of the information shown in this document has been provided to Council from external third parties. Council makes no representation and gives no warranty about the accuracy, reliability, completeness or suitability for any particular purpose of the information. Persons should not rely on the information shown in this document to make any decisions with financial or legal implications and should instead rely on their own enquiries. To the full extent that it is able to do so in law, Council disclaims all liability (including liability in negligence) for all costs, losses and damages (including indirect and consequential costs, losses and damages) caused by or arising from anyone using or relying on the information shown in this document for any purpose whatsoever. © Copyright Moreton Bay Regional Council 2019






DCDB (Version April 2016) is reproduced with the permission of the State of Queensland



OM-57 HLC
Overlay Map



PLANNING SCHEME
OVERLAY MAP - HERITAGE AND
LANDSCAPE CHARACTER

-  Property boundaries
-  Priority Development Area
-  Significant Tree (indicative location)
-  Local heritage place
-  Landscape heritage area

Please read the following notes about this map:

This overlay map only affects you if you wish to develop and your property is identified as a local or landscape heritage area or a significant tree is located on or within 20m of your property (develop means: to build, extend or demolish; change use; subdivide; clear vegetation; fill or excavate).

This map shows significant trees, places, objects and buildings having heritage or cultural significance.

Refer to relevant zone code, local plan code and/or development codes for requirements associated with this overlay map.

Some Local heritage places may also be Queensland heritage places. Refer to Planning Scheme Policy - Heritage and Landscape Character for further detail.

Refer to Planning Scheme Policy - Heritage and Landscape Character for a description list of sites, objects, buildings and trees corresponding to the numbers on this overlay map.

For further information regarding this overlay map, please refer to the Overlay information sheet on Council's planning scheme website (www.moretonbay.qld.gov.au/mbrplanningscheme) or contact council on 3205 0555.

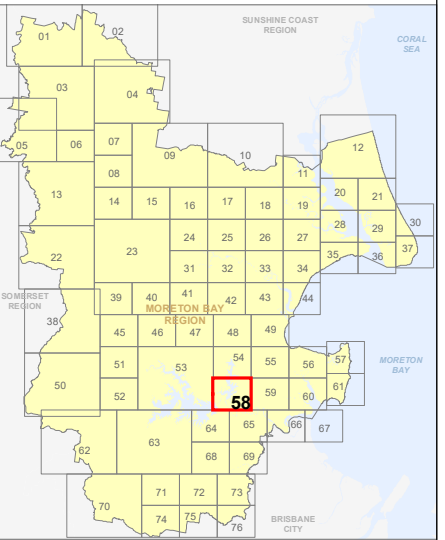
Effective 29 January 2020



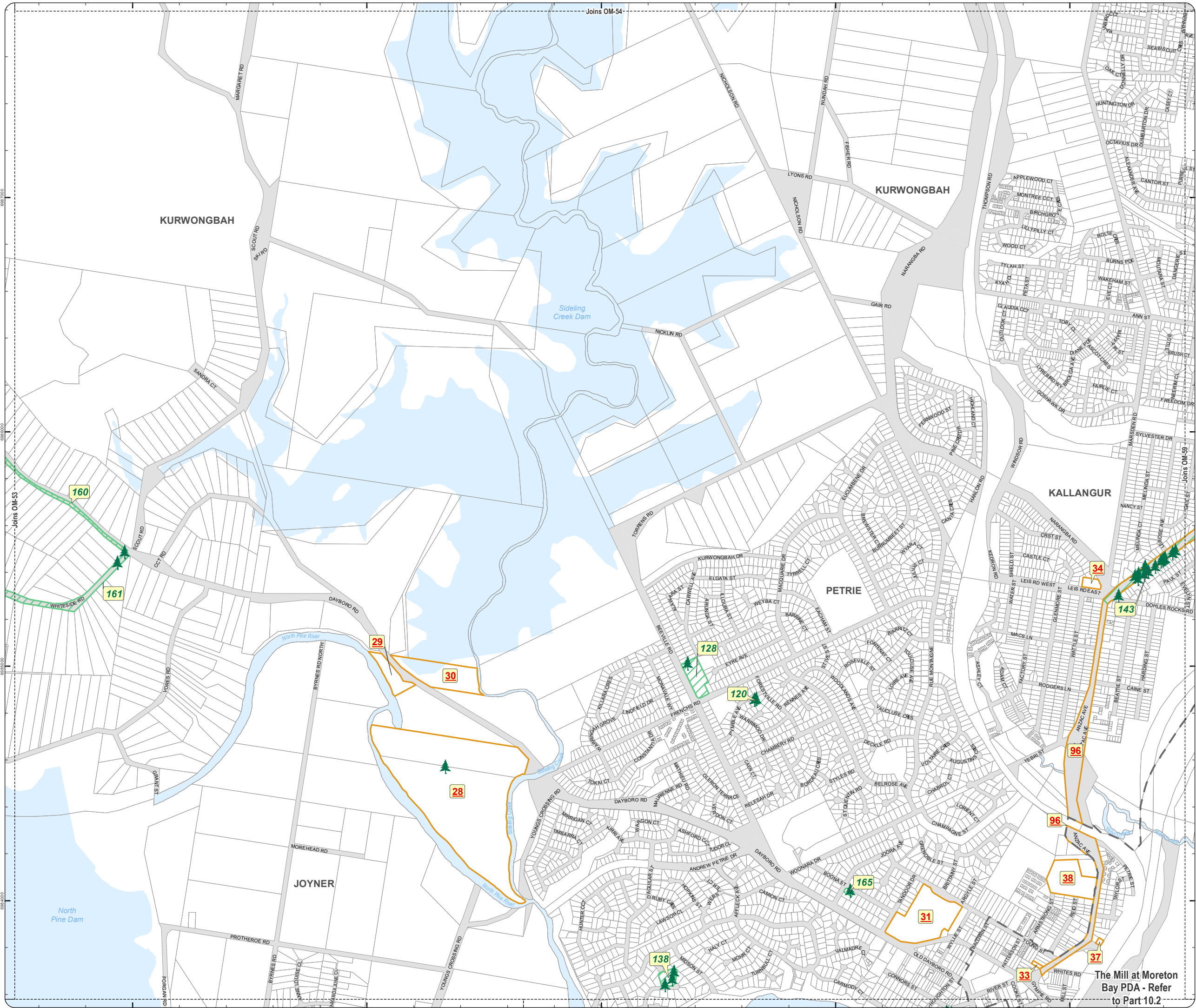
SCALE (A3): 1:15,000
DCDB Version: April 2016
Projection: Map Grid of Australia, Zone 56
Horizontal Datum: Geocentric Datum of Australia 1994

DISCLAIMER: Some of the information shown in this document has been provided to Council from external third parties. Council makes no representation and gives no warranty about the accuracy, reliability, completeness or suitability for any particular purpose of the information. Persons should not rely on the information shown in this document to make any decision with financial or legal implications and should instead rely on their own enquiries. To the full extent that it is able to do so in law, Council disclaims all liability (including liability in negligence) for all costs, losses and damages (including indirect and consequential costs, losses and damages) caused by or arising from anyone using or relying on the information shown in this document for any purpose whatsoever. © Copyright Moreton Bay Regional Council 2019

DCDB (Version April 2016) is reproduced with the permission of the State of Queensland









OM-58 HLC
Overlay Map



The Mill at Moreton
Bay PDA - Refer
to Part 10.2

**PLANNING SCHEME
OVERLAY MAP - HERITAGE AND
LANDSCAPE CHARACTER**

-  Property boundaries
-  North Lakes Locality
-  Priority Development Area
-  Significant Tree (indicative location)
-  Local heritage place
-  Landscape heritage area

Please read the following notes about this map:

This overlay map only affects you if you wish to develop and your property is identified as a local or landscape heritage area or a significant tree is located on or within 20m of your property (develop means: to build, extend or demolish; change use; subdivide; clear vegetation; fill or excavate).

This map shows significant trees, places, objects and buildings having heritage or cultural significance.

Refer to relevant zone code, local plan code and/or development codes for requirements associated with this overlay map.

Some Local heritage places may also be Queensland heritage places. Refer to Planning Scheme Policy - Heritage and Landscape Character for further detail.

Refer to Planning Scheme Policy - Heritage and Landscape Character for a description list of sites, objects, buildings and trees corresponding to the numbers on this overlay map.

For further information regarding this overlay map, please refer to the Overlay information sheet on Council's planning scheme website (www.moretonbay.qld.gov.au/mbrplanningscheme) or contact council on 3205 0555.

Effective 29 January 2020

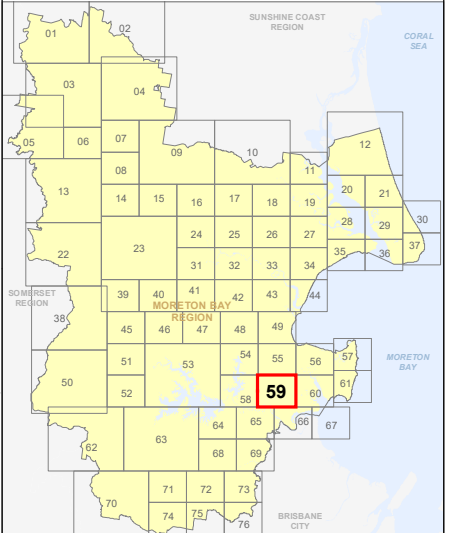
0 200 400 600 Metres

SCALE (A3): 1:15,000

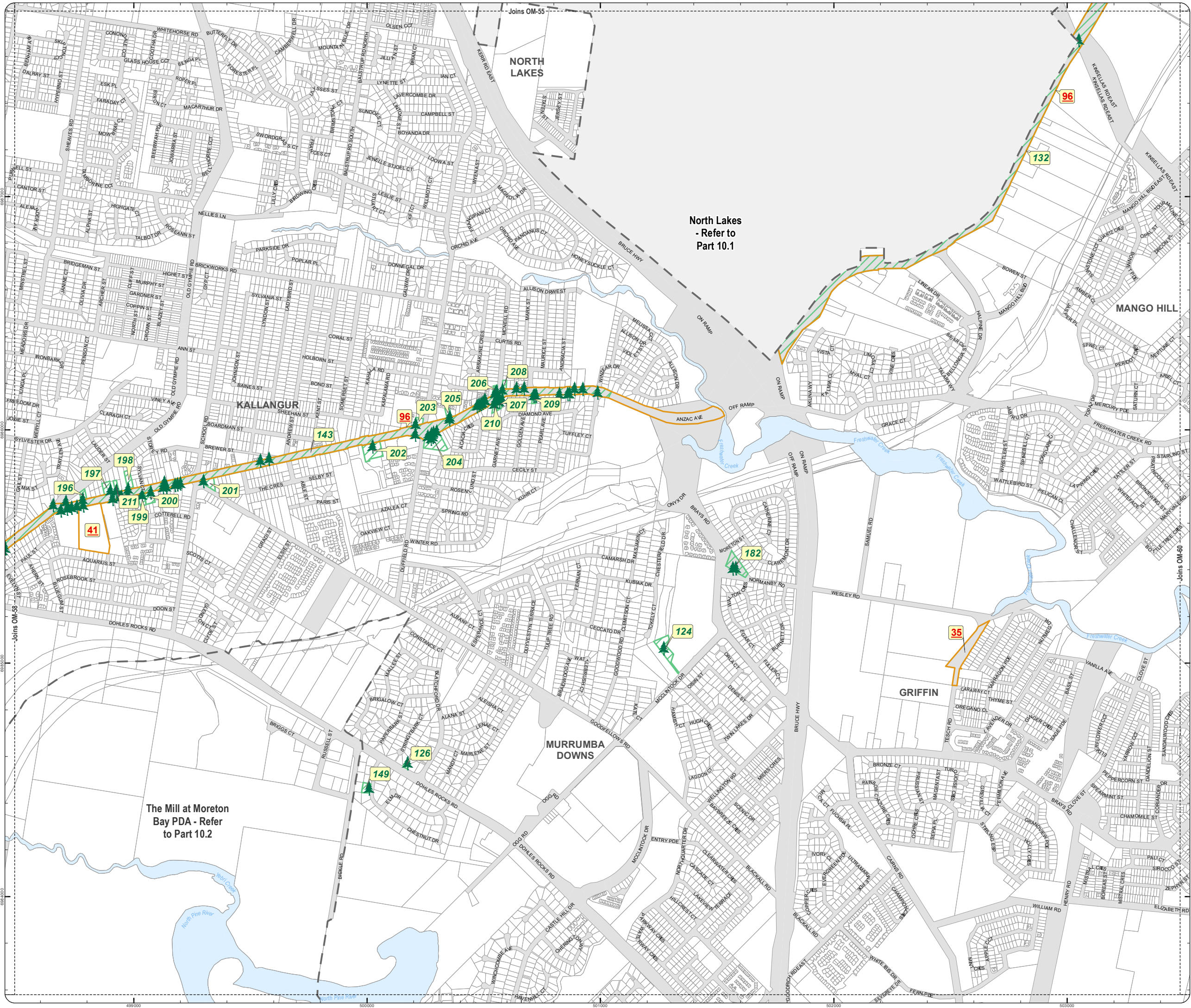
DCDB Version: April 2016
Projection: Map Grid of Australia, Zone 56
Horizontal Datum: Geocentric Datum of Australia 1994

DISCLAIMER: Some of the information shown in this document has been provided to Council from external third parties. Council makes no representation and gives no warranty about the accuracy, reliability, completeness or suitability for any particular purpose of the information. Persons should not rely on the information shown in this document to make any decision with financial or legal implications and should instead rely on their own enquiries. To the full extent that it is able to do so in law, Council disclaims all liability (including liability in negligence) for all costs, losses and damages (including indirect and consequential costs, losses and damages) caused by or arising from anyone using or relying on the information shown in this document for any purpose whatsoever. © Copyright Moreton Bay Regional Council 2019

DCDB (Version April 2016) is reproduced with the permission of the State of Queensland







**OM-59 HLC
Overlay Map**



North Lakes
- Refer to
Part 10.1

The Mill at Moreton
Bay PDA - Refer
to Part 10.2

PLANNING SCHEME
OVERLAY MAP - HERITAGE AND
LANDSCAPE CHARACTER

-  Property boundaries
-  Significant Tree (indicative location)
-  Local heritage place
-  Landscape heritage area

Please read the following notes about this map:

This overlay map only affects you if you wish to develop and your property is identified as a local or landscape heritage area or a significant tree is located on or within 20m of your property (develop means: to build, extend or demolish; change use; subdivide; clear vegetation; fill or excavate).

This map shows significant trees, places, objects and buildings having heritage or cultural significance.

Refer to relevant zone code, local plan code and/or development codes for requirements associated with this overlay map.

Some Local heritage places may also be Queensland heritage places. Refer to Planning Scheme Policy - Heritage and Landscape Character for further detail.

Refer to Planning Scheme Policy - Heritage and Landscape Character for a description list of sites, objects, buildings and trees corresponding to the numbers on this overlay map.

For further information regarding this overlay map, please refer to the Overlay information sheet on Council's planning scheme website (www.moretonbay.qld.gov.au/mbrplanningscheme) or contact council on 3205 0555.

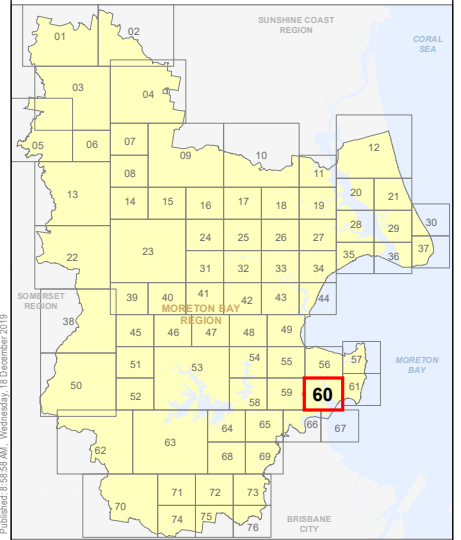
Effective 29 January 2020



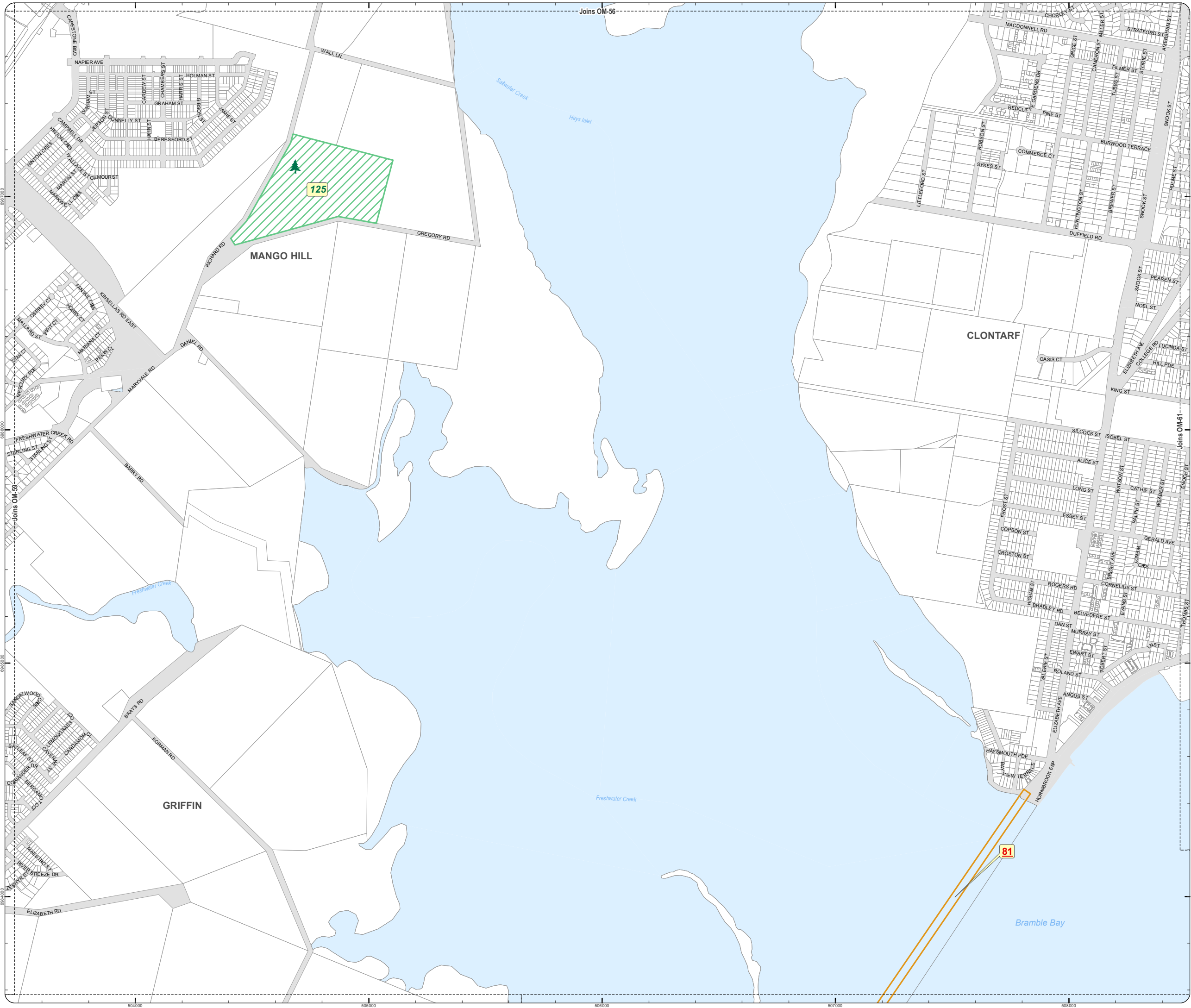
SCALE (A3): 1:15,000
DCDB Version: April 2016
Projection: Map Grid of Australia, Zone 56
Horizontal Datum: Geocentric Datum of Australia 1994

DISCLAIMER: Some of the information shown in this document has been provided to Council from external third parties. Council makes no representation and gives no warranty about the accuracy, reliability, completeness or suitability for any particular purpose of the information. Persons should not rely on the information shown in this document to make any decision with financial or legal implications and should instead rely on their own enquiries. To the full extent that it is able to do so in law, Council disclaims all liability (including liability in negligence) for all costs, losses and damages (including indirect and consequential costs, losses and damages) caused by or arising from anyone using or relying on the information shown in this document for any purpose whatsoever. © Copyright Moreton Bay Regional Council 2019

DCDB (Version April 2016) is reproduced with the permission of the State of Queensland



OM-60 HLC
Overlay Map



**PLANNING SCHEME
OVERLAY MAP - HERITAGE AND
LANDSCAPE CHARACTER**

- Property boundaries
- Local heritage place
- Landscape heritage area

Please read the following notes about this map:

This overlay map only affects you if you wish to develop and your property is identified as a local or landscape heritage area or a significant tree is located on or within 20m of your property (develop means: to build, extend or demolish; change use; subdivide; clear vegetation; fill or excavate).

This map shows significant trees, places, objects and buildings having heritage or cultural significance.

Refer to relevant zone code, local plan code and/or development codes for requirements associated with this overlay map.

Some Local heritage places may also be Queensland heritage places. Refer to Planning Scheme Policy - Heritage and Landscape Character for further detail.

Refer to Planning Scheme Policy - Heritage and Landscape Character for a description list of sites, objects, buildings and trees corresponding to the numbers on this overlay map.

For further information regarding this overlay map, please refer to the Overlay information sheet on Council's planning scheme website (www.moretonbay.qld.gov.au/mbrplanningscheme) or contact council on 3205 0555.

Effective 29 January 2020

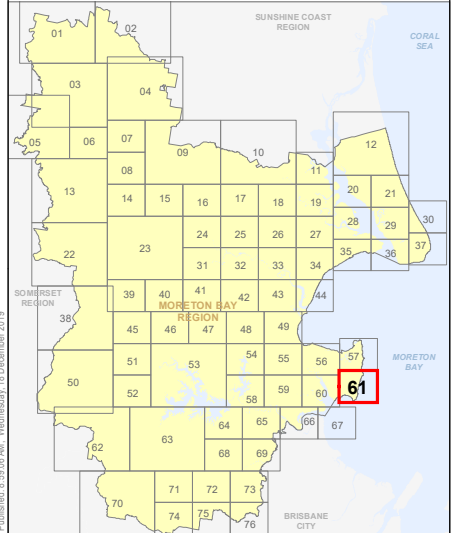


SCALE (A3): 1:15,000

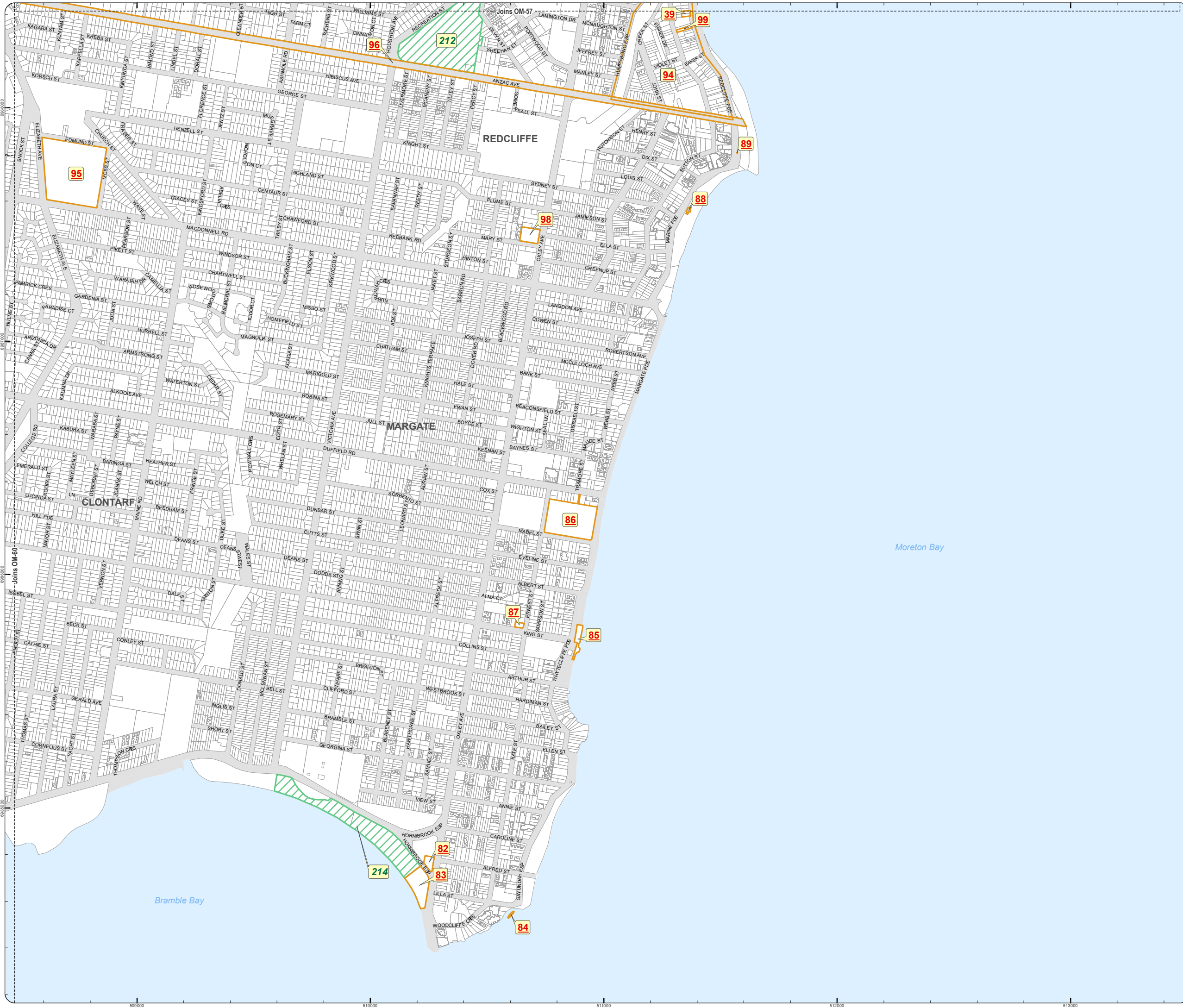
DCDB Version: April 2016
Projection: Map Grid of Australia, Zone 56
Horizontal Datum: Geocentric Datum of Australia 1994

DISCLAIMER: Some of the information shown in this document has been provided to Council from external third parties. Council makes no representation and gives no warranty about the accuracy, reliability, completeness or suitability for any particular purpose of the information. Persons should not rely on the information shown in this document to make any decisions with financial or legal implications and should instead rely on their own enquiries. To the full extent that it is able to do so in law, Council disclaims all liability (including liability in negligence) for all costs, losses and damages (including indirect and consequential costs, losses and damages) caused by or arising from anyone using or relying on the information shown in this document for any purpose whatsoever. © Copyright Moreton Bay Regional Council 2019

DCDB (Version April 2016) is reproduced with the permission of the State of Queensland



**OM-61 HLC
Overlay Map**



**PLANNING SCHEME
OVERLAY MAP - HERITAGE AND
LANDSCAPE CHARACTER**

- Property boundaries
- Significant Tree (indicative location)
- Landscape heritage area

Please read the following notes about this map:

This overlay map only affects you if you wish to develop and your property is identified as a local or landscape heritage area or a significant tree is located on or within 20m of your property (develop means: to build, extend or demolish; change use; subdivide; clear vegetation; fill or excavate).

This map shows significant trees, places, objects and buildings having heritage or cultural significance.

Refer to relevant zone code, local plan code and/or development codes for requirements associated with this overlay map.

Some Local heritage places may also be Queensland heritage places. Refer to Planning Scheme Policy - Heritage and Landscape Character for further detail.

Refer to Planning Scheme Policy - Heritage and Landscape Character for a description list of sites, objects, buildings and trees corresponding to the numbers on this overlay map.

For further information regarding this overlay map, please refer to the Overlay information sheet on Council's planning scheme website (www.moretonbay.qld.gov.au/mbrplanningscheme) or contact council on 3205 0555.

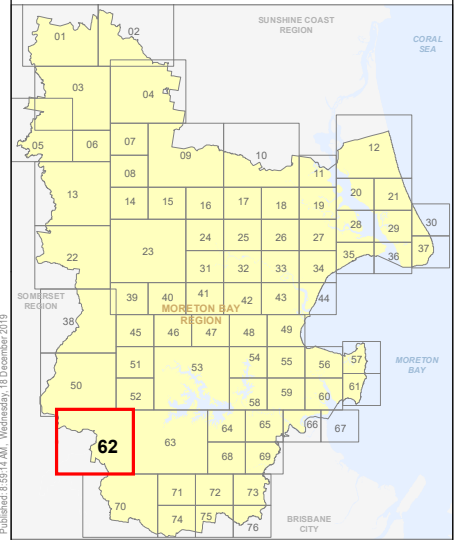
Effective 29 January 2020



DCDB Version: April 2016
Projection: Map Grid of Australia, Zone 56
Horizontal Datum: Geocentric Datum of Australia 1994

DISCLAIMER: Some of the information shown in this document has been provided to Council from external third parties. Council makes no representation and gives no warranty about the accuracy, reliability, completeness or suitability for any particular purpose of the information. Persons should not rely on the information shown in this document to make any decision with financial or legal implications and should instead rely on their own enquiries. To the full extent that it is able to do so in law, Council disclaims all liability (including liability in negligence) for all costs, losses and damages (including indirect and consequential costs, losses and damages) caused by or arising from anyone using or relying on the information shown in this document for any purpose whatsoever. © Copyright Moreton Bay Regional Council 2019

DCDB (Version April 2016) is reproduced with the permission of the State of Queensland







**OM-62 HLC
Overlay Map**



Z:\Map Data\GIS\Map\Planning\Division\01 Planning Scheme\Amendments\01_Proposed\Tabled\Amendment 102_Post Consultation and Site Approval\Version 201902_M02\OM_Heritage_Landscape_Character.mxd

PLANNING SCHEME
OVERLAY MAP - HERITAGE AND
LANDSCAPE CHARACTER

-  Property boundaries
-  Significant Tree (indicative location)
-  Local heritage place
-  Landscape heritage area

Please read the following notes about this map:

This overlay map only affects you if you wish to develop and your property is identified as a local or landscape heritage area or a significant tree is located on or within 20m of your property (develop means: to build, extend or demolish; change use; subdivide; clear vegetation; fill or excavate).

This map shows significant trees, places, objects and buildings having heritage or cultural significance.

Refer to relevant zone code, local plan code and/or development codes for requirements associated with this overlay map.

Some Local heritage places may also be Queensland heritage places. Refer to Planning Scheme Policy - Heritage and Landscape Character for further detail.

Refer to Planning Scheme Policy - Heritage and Landscape Character for a description list of sites, objects, buildings and trees corresponding to the numbers on this overlay map.

For further information regarding this overlay map, please refer to the Overlay information sheet on Council's planning scheme website (www.moretonbay.qld.gov.au/mbrplanningscheme) or contact council on 3205 0555.

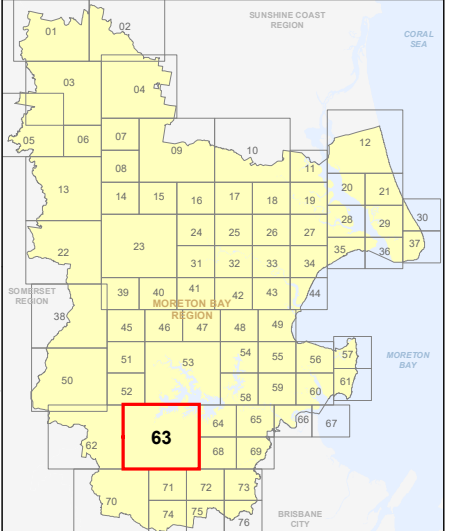
Effective 29 January 2020

0 400 800 1,200 Metres

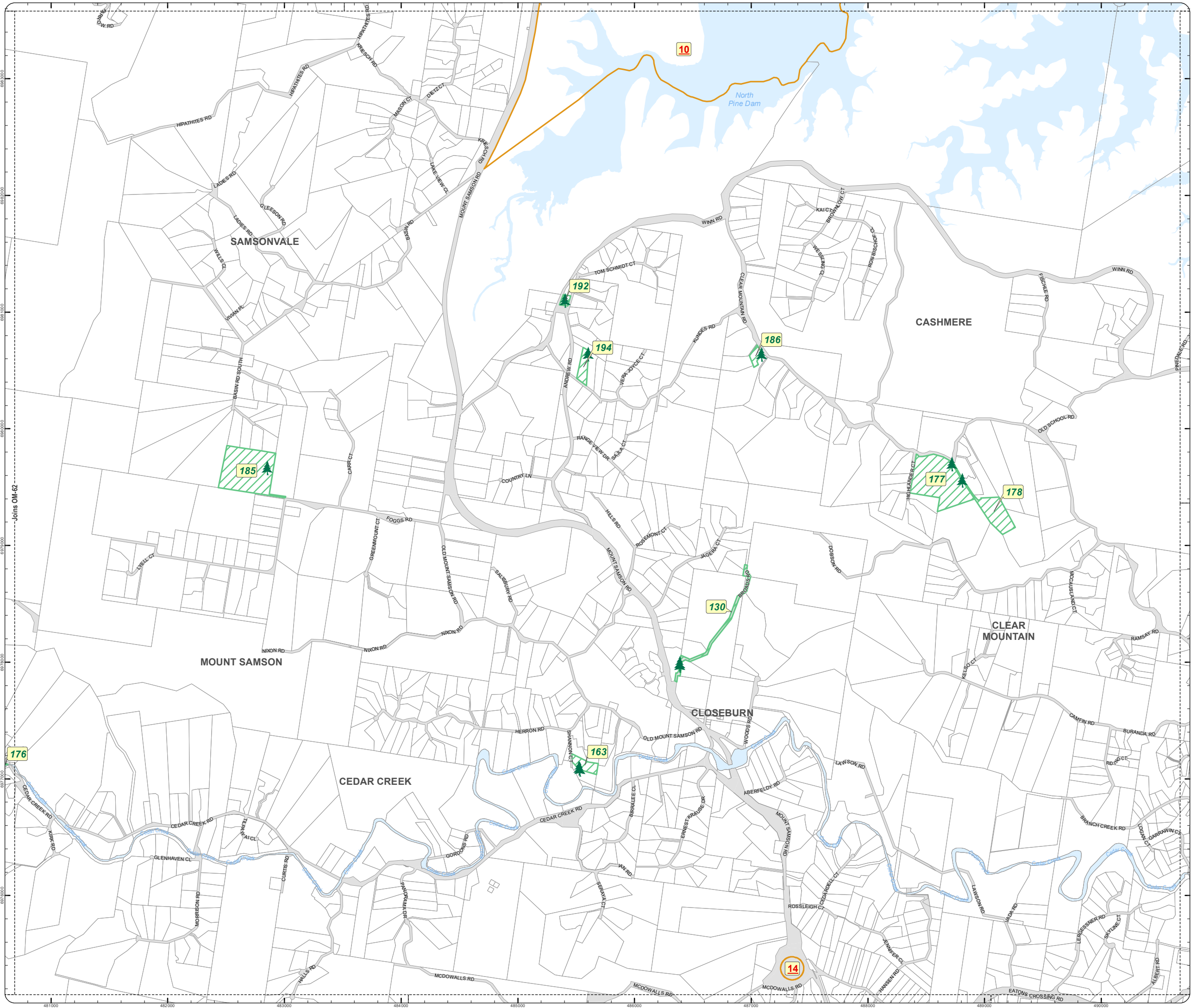
SCALE (A3): 1:30,000
DCDB Version: April 2016
Projection: Map Grid of Australia, Zone 56
Horizontal Datum: Geocentric Datum of Australia 1994

DISCLAIMER: Some of the information shown in this document has been provided to Council from external third parties. Council makes no representation and gives no warranty about the accuracy, reliability, completeness or suitability for any particular purpose of the information. Persons should not rely on the information shown in this document to make any decision with financial or legal implications and should instead rely on their own enquiries. To the full extent that it is able to do so in law, Council disclaims all liability (including liability in negligence) for all costs, losses and damages (including indirect and consequential costs, losses and damages) caused by or arising from anyone using or relying on the information shown in this document for any purpose whatsoever. © Copyright Moreton Bay Regional Council 2019





DCDB (Version April 2016) is reproduced with the permission of the State of Queensland



OM-63 HLC
Overlay Map



**PLANNING SCHEME
OVERLAY MAP - HERITAGE AND
LANDSCAPE CHARACTER**

-  Property boundaries
-  Significant Tree (indicative location)
-  Local heritage place
-  Landscape heritage area

Please read the following notes about this map:

This overlay map only affects you if you wish to develop and your property is identified as a local or landscape heritage area or a significant tree is located on or within 20m of your property (develop means: to build, extend or demolish; change use; subdivide; clear vegetation; fill or excavate).

This map shows significant trees, places, objects and buildings having heritage or cultural significance.

Refer to relevant zone code, local plan code and/or development codes for requirements associated with this overlay map.

Some Local heritage places may also be Queensland heritage places. Refer to Planning Scheme Policy - Heritage and Landscape Character for further detail.

Refer to Planning Scheme Policy - Heritage and Landscape Character for a description list of sites, objects, buildings and trees corresponding to the numbers on this overlay map.

For further information regarding this overlay map, please refer to the Overlay information sheet on Council's planning scheme website (www.moretonbay.qld.gov.au/mbrplanningscheme) or contact council on 3205 0555.

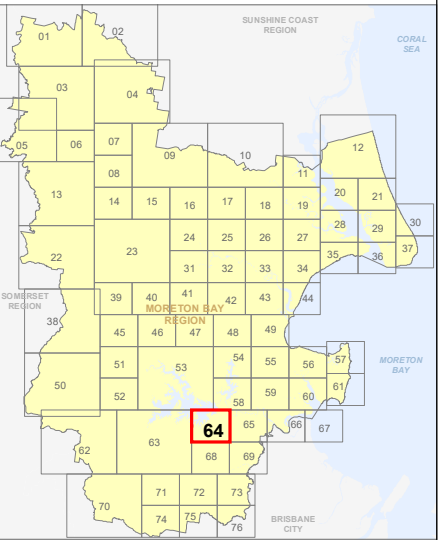
Effective 29 January 2020



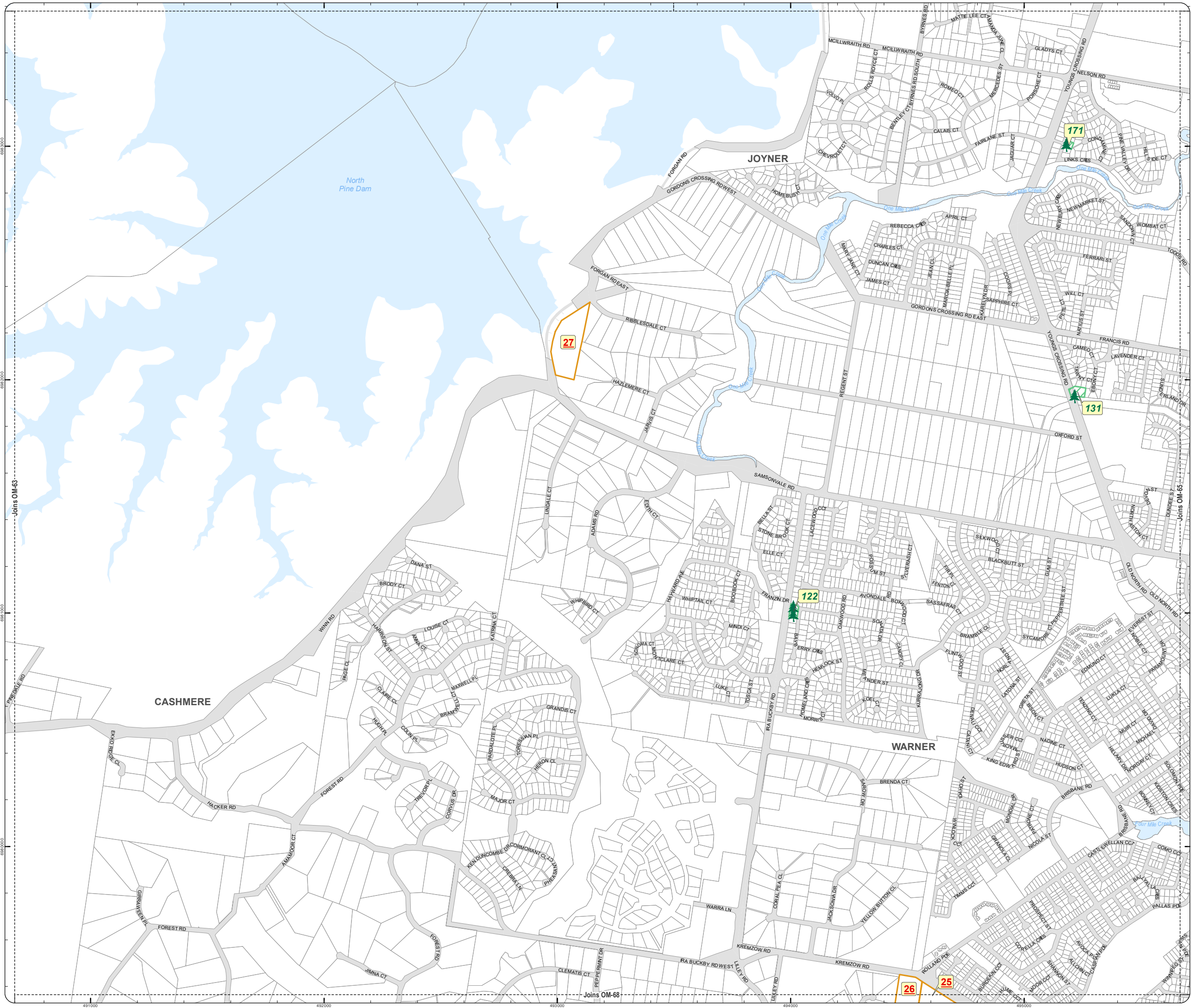
SCALE (A3): 1:15,000
 DCDB Version: April 2016
 Projection: Map Grid of Australia, Zone 56
 Horizontal Datum: Geocentric Datum of Australia 1994

DISCLAIMER: Some of the information shown in this document has been provided to Council from external third parties. Council makes no representation and gives no warranty about the accuracy, reliability, completeness or suitability for any particular purpose of the information. Persons should not rely on the information shown in this document to make any decisions with financial or legal implications and should instead rely on their own enquiries. To the full extent that it is able to do so in law, Council disclaims all liability (including liability in negligence) for all costs, losses and damages (including indirect and consequential costs, losses and damages) caused by or arising from anyone using or relying on the information shown in this document for any purpose whatsoever. © Copyright Moreton Bay Regional Council 2019

DCDB (Version April 2016) is reproduced with the permission of the State of Queensland








**OM-64 HLC
Overlay Map**



Z:\Map Data\GIS\Map\Planning\Division\01_Plan\Consultation and Site Approval\Version 201902_MoretonBay_Heritage_Landscape_Character.mxd

**PLANNING SCHEME
OVERLAY MAP - HERITAGE AND
LANDSCAPE CHARACTER**

-  Property boundaries
-  Priority Development Area
-  Significant Tree (indicative location)
-  Local heritage place
-  Landscape heritage area

Please read the following notes about this map:

This overlay map only affects you if you wish to develop and your property is identified as a local or landscape heritage area or a significant tree is located on or within 20m of your property (develop means: to build, extend or demolish; change use; subdivide; clear vegetation; fill or excavate).

This map shows significant trees, places, objects and buildings having heritage or cultural significance.

Refer to relevant zone code, local plan code and/or development codes for requirements associated with this overlay map.

Some Local heritage places may also be Queensland heritage places. Refer to Planning Scheme Policy - Heritage and Landscape Character for further detail.

Refer to Planning Scheme Policy - Heritage and Landscape Character for a description list of sites, objects, buildings and trees corresponding to the numbers on this overlay map.

For further information regarding this overlay map, please refer to the Overlay information sheet on Council's planning scheme website (www.moretonbay.qld.gov.au/mbrplanningscheme) or contact council on 3205 0555.

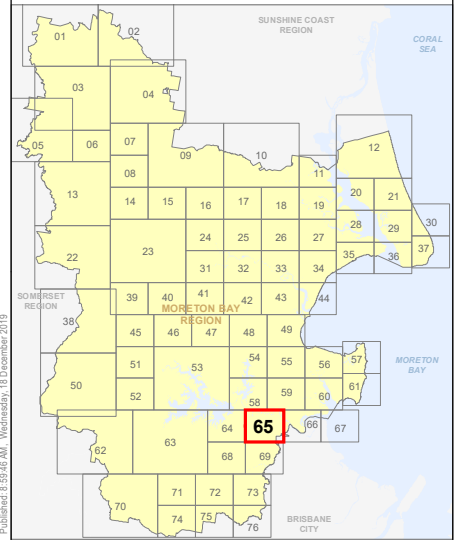
Effective 29 January 2020



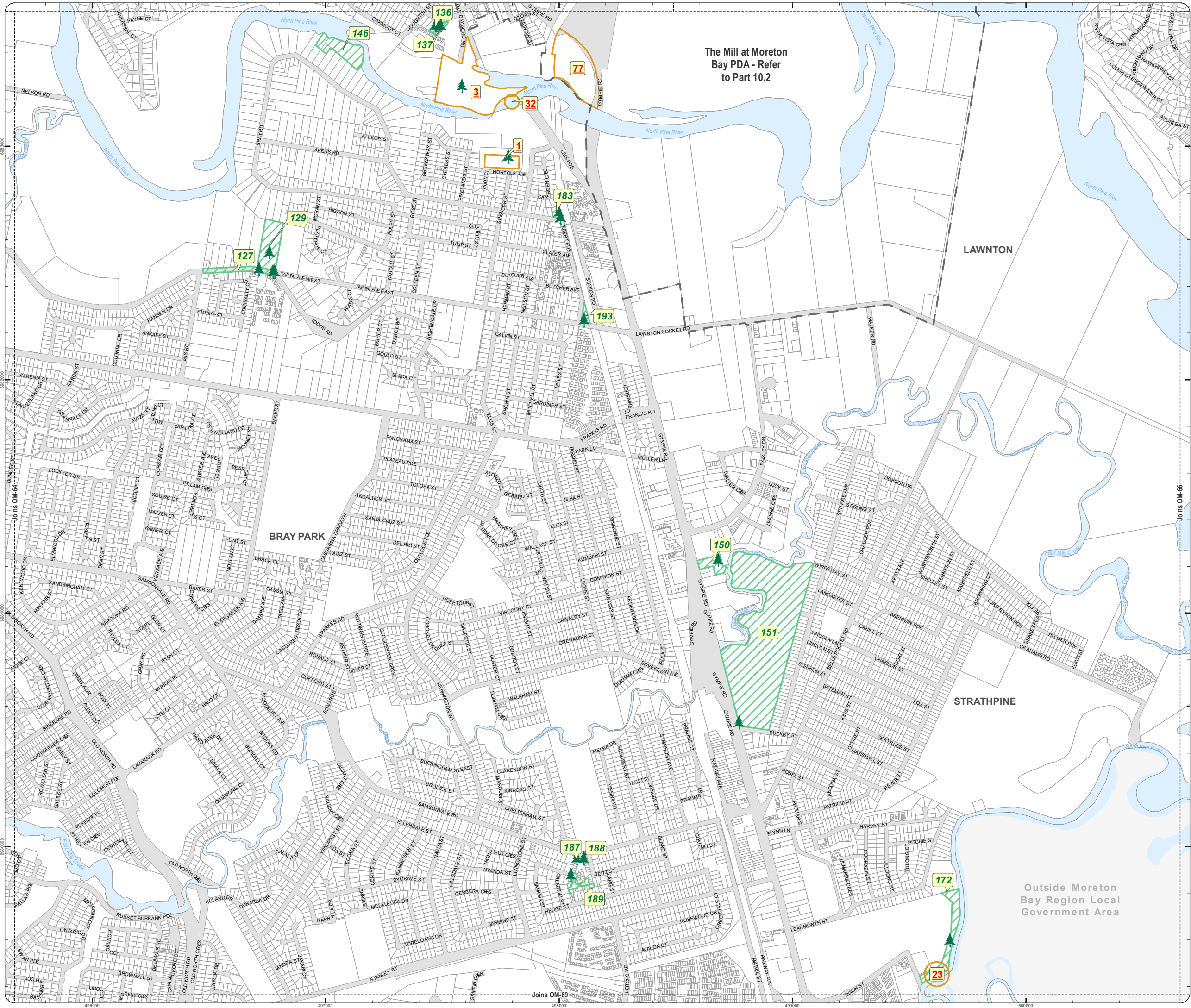
SCALE (A3): 1:15,000
DCDB Version: April 2016
Projection: Map Grid of Australia, Zone 56
Horizontal Datum: Geocentric Datum of Australia 1994

DISCLAIMER: Some of the information shown in this document has been provided to Council from external third parties. Council makes no representation and gives no warranty about the accuracy, reliability, completeness or suitability for any particular purpose of the information. Persons should not rely on the information shown in this document to make any decision with financial or legal implications and should instead rely on their own enquiries. To the full extent that it is able to do so in law, Council disclaims all liability (including liability in negligence) for all costs, losses and damages (including indirect and consequential costs, losses and damages) caused by or arising from anyone using or relying on the information shown in this document for any purpose whatsoever. © Copyright Moreton Bay Regional Council 2019

DCDB (Version April 2016) is reproduced with the permission of the State of Queensland



**OM-65 HLC
Overlay Map**



The Mill at Moreton
Bay PDA - Refer
to Part 10.2

LAWNTON

BRAY PARK

STRATHPINE

Outside Moreton
Bay Region Local
Government Area

Z:\Map Data\GIS\Map Data\Planning\Division01\Planning Scheme\Amendments\01_Proposed\Tabled\Amendment 102_Post Consultation and Site Approval Version 201902_M06505_Heritage_Landscape_Character.mxd

**PLANNING SCHEME
OVERLAY MAP - HERITAGE AND
LANDSCAPE CHARACTER**

Property boundaries

Please read the following notes about this map:

This overlay map only affects you if you wish to develop and your property is identified as a local or landscape heritage area or a significant tree is located on or within 20m of your property (develop means: to build, extend or demolish; change use; subdivide; clear vegetation; fill or excavate).

This map shows significant trees, places, objects and buildings having heritage or cultural significance.

Refer to relevant zone code, local plan code and/or development codes for requirements associated with this overlay map.

Some Local heritage places may also be Queensland heritage places. Refer to Planning Scheme Policy - Heritage and Landscape Character for further detail.

Refer to Planning Scheme Policy - Heritage and Landscape Character for a description list of sites, objects, buildings and trees corresponding to the numbers on this overlay map.

For further information regarding this overlay map, please refer to the Overlay information sheet on Council's planning scheme website (www.moretonbay.qld.gov.au/mbrplanningscheme) or contact council on 3205 0555.

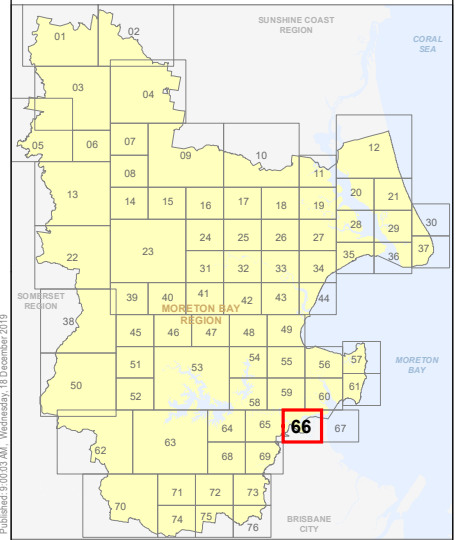
Effective 29 January 2020



SCALE (A3): 1:15,000
 DCDB Version: April 2016
 Projection: Map Grid of Australia, Zone 56
 Horizontal Datum: Geocentric Datum of Australia 1994

DISCLAIMER: Some of the information shown in this document has been provided to Council from external third parties. Council makes no representation and gives no warranty about the accuracy, reliability, completeness or suitability for any particular purpose of the information. Persons should not rely on the information shown in this document to make any decision with financial or legal implications and should instead rely on their own enquiries. To the full extent that it is able to do so in law, Council disclaims all liability (including liability in negligence) for all costs, losses and damages (including indirect and consequential costs, losses and damages) caused by or arising from anyone using or relying on the information shown in this document for any purpose whatsoever. © Copyright Moreton Bay Regional Council 2019

DCDB (Version April 2016) is reproduced with the permission of the State of Queensland





**OM-66 HLC
Overlay Map**



Z:\Map Data\GIS\MapData\Planning\Division\01 Planning Scheme\Amendments\01_Proposed\Tabled\Amendment\102_Post\Consultation and Site Approval\Version 2019\02_MBR\DCDB\Heritage_Landscape_Character.mxd

**PLANNING SCHEME
OVERLAY MAP - HERITAGE AND
LANDSCAPE CHARACTER**

-  Property boundaries
-  Local heritage place

Please read the following notes about this map:

This overlay map only affects you if you wish to develop and your property is identified as a local or landscape heritage area or a significant tree is located on or within 20m of your property (develop means: to build, extend or demolish; change use; subdivide; clear vegetation; fill or excavate).

This map shows significant trees, places, objects and buildings having heritage or cultural significance.

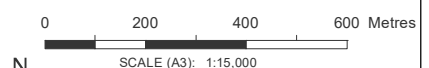
Refer to relevant zone code, local plan code and/or development codes for requirements associated with this overlay map.

Some Local heritage places may also be Queensland heritage places. Refer to Planning Scheme Policy - Heritage and Landscape Character for further detail.

Refer to Planning Scheme Policy - Heritage and Landscape Character for a description list of sites, objects, buildings and trees corresponding to the numbers on this overlay map.

For further information regarding this overlay map, please refer to the Overlay information sheet on Council's planning scheme website (www.moretonbay.qld.gov.au/mbrplanningscheme) or contact council on 3205 0555.

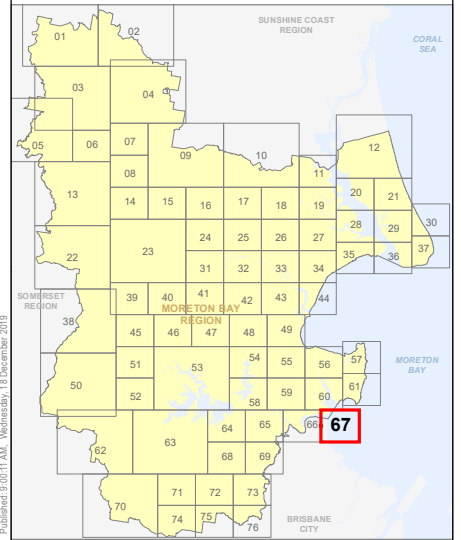
Effective 29 January 2020



SCALE (A3): 1:15,000
 DCDB Version: April 2016
 Projection: Map Grid of Australia, Zone 56
 Horizontal Datum: Geocentric Datum of Australia 1994



DISCLAIMER: Some of the information shown in this document has been provided to Council from external third parties. Council makes no representation and gives no warranty about the accuracy, reliability, completeness or suitability for any particular purpose of the information. Persons should not rely on the information shown in this document to make any decision with financial or legal implications and should instead rely on their own enquiries. To the full extent that it is able to do so in law, Council disclaims all liability (including liability in negligence) for all costs, losses and damages (including indirect and consequential costs, losses and damages) caused by or arising from anyone using or relying on the information shown in this document for any purpose whatsoever. © Copyright Moreton Bay Regional Council 2019

DCDB (Version April 2016) is reproduced with the permission of the State of Queensland



Z:\Map Data\GIS\Map\Planning\Division\01 Planning Scheme\Amendments\01 Proposed\Tabled\Amendment\102 Post-Consultation and Site Approval\Version 201902_Moreton Bay Heritage Landscape Character.mxd

**PLANNING SCHEME
OVERLAY MAP - HERITAGE AND
LANDSCAPE CHARACTER**

-  Property boundaries
-  Local heritage place

Please read the following notes about this map:

This overlay map only affects you if you wish to develop and your property is identified as a local or landscape heritage area or a significant tree is located on or within 20m of your property (develop means: to build, extend or demolish; change use; subdivide; clear vegetation; fill or excavate).

This map shows significant trees, places, objects and buildings having heritage or cultural significance.

Refer to relevant zone code, local plan code and/or development codes for requirements associated with this overlay map.

Some Local heritage places may also be Queensland heritage places. Refer to Planning Scheme Policy - Heritage and Landscape Character for further detail.

Refer to Planning Scheme Policy - Heritage and Landscape Character for a description list of sites, objects, buildings and trees corresponding to the numbers on this overlay map.

For further information regarding this overlay map, please refer to the Overlay information sheet on Council's planning scheme website (www.moretonbay.qld.gov.au/mbrplanningscheme) or contact council on 3205 0555.

Effective 29 January 2020

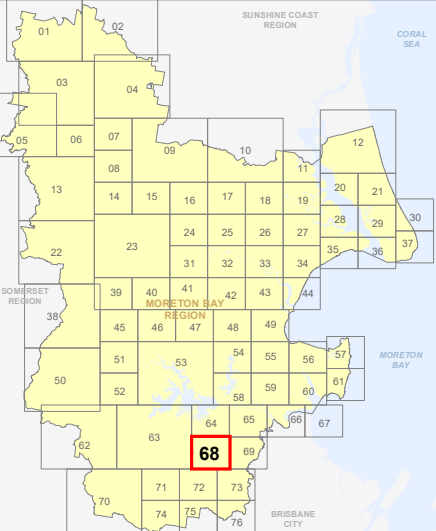
0 200 400 600 Metres

SCALE (A3): 1:15,000

DCDB Version: April 2016
Projection: Map Grid of Australia, Zone 56
Horizontal Datum: Geocentric Datum of Australia 1994

DISCLAIMER: Some of the information shown in this document has been provided to Council from external third parties. Council makes no representation and gives no warranty about the accuracy, reliability, completeness or suitability for any particular purpose of the information. Persons should not rely on the information shown in this document to make any decisions with financial or legal implications and should instead rely on their own enquiries. To the full extent that it is able to do so in law, Council disclaims all liability (including liability in negligence) for all costs, losses and damages (including indirect and consequential costs, losses and damages) caused by or arising from anyone using or relying on the information shown in this document for any purpose whatsoever. © Copyright Moreton Bay Regional Council 2019





DCDB (Version April 2016) is reproduced with the permission of the State of Queensland



**OM-68 HLC
Overlay Map**



**PLANNING SCHEME
OVERLAY MAP - HERITAGE AND
LANDSCAPE CHARACTER**

-  Property boundaries
-  Significant Tree (indicative location)
-  Local heritage place
-  Landscape heritage area

Please read the following notes about this map:

This overlay map only affects you if you wish to develop and your property is identified as a local or landscape heritage area or a significant tree is located on or within 20m of your property (develop means: to build, extend or demolish; change use; subdivide; clear vegetation; fill or excavate).

This map shows significant trees, places, objects and buildings having heritage or cultural significance.

Refer to relevant zone code, local plan code and/or development codes for requirements associated with this overlay map.

Some Local heritage places may also be Queensland heritage places. Refer to Planning Scheme Policy - Heritage and Landscape Character for further detail.

Refer to Planning Scheme Policy - Heritage and Landscape Character for a description list of sites, objects, buildings and trees corresponding to the numbers on this overlay map.

For further information regarding this overlay map, please refer to the Overlay information sheet on Council's planning scheme website (www.moretonbay.qld.gov.au/mbrplanningscheme) or contact council on 3205 0555.

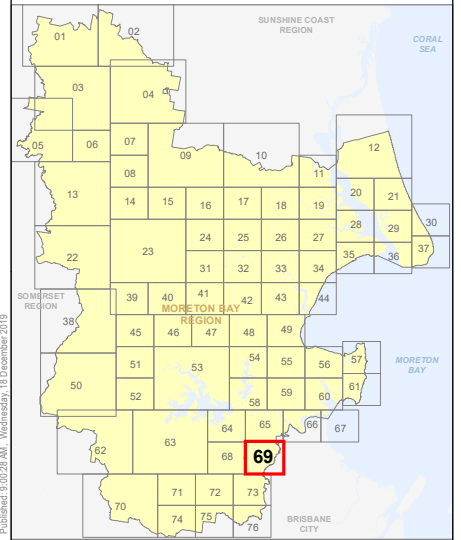
Effective 29 January 2020



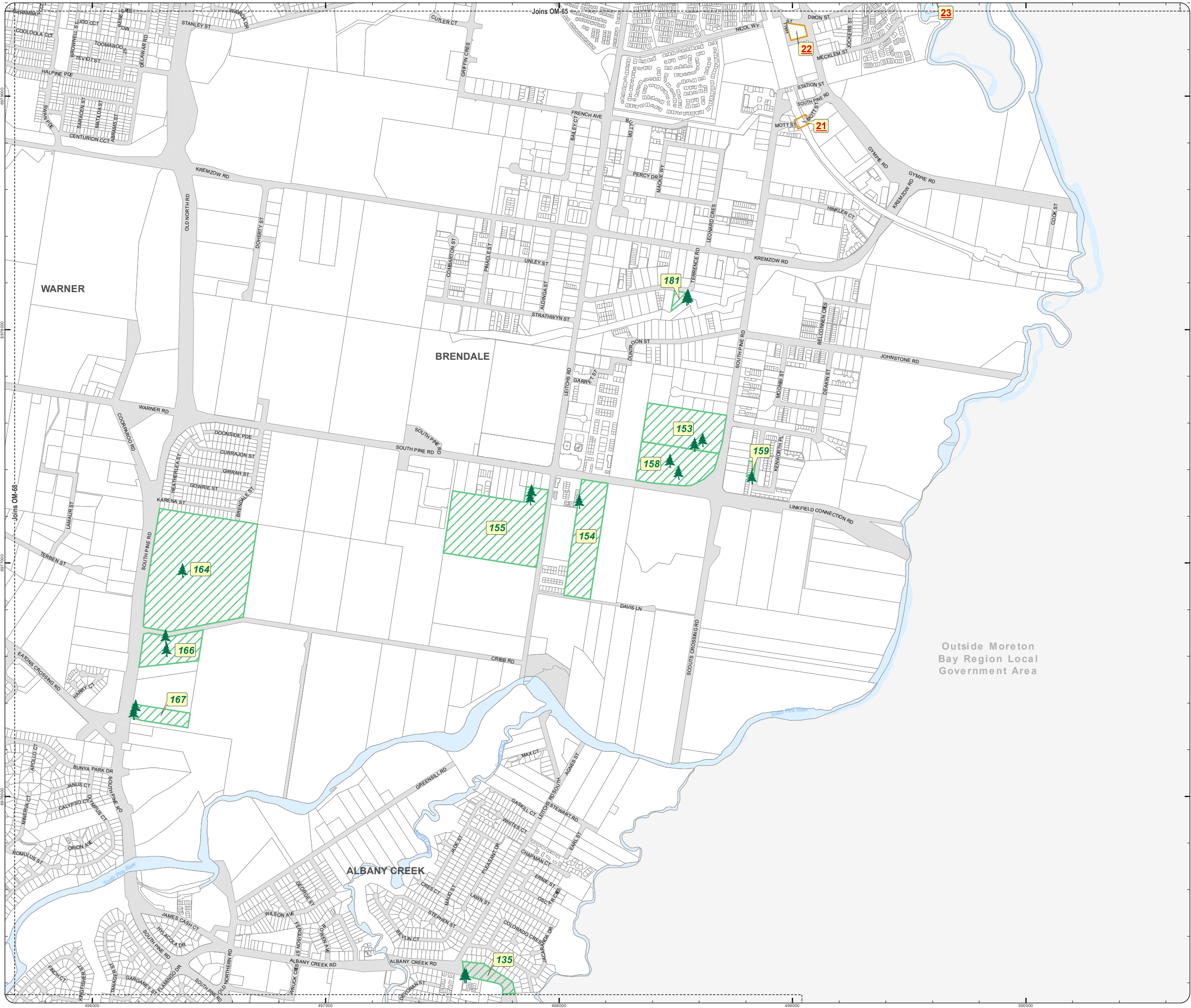
SCALE (A3): 1:15,000
DCDB Version: April 2016
Projection: Map Grid of Australia, Zone 56
Horizontal Datum: Geocentric Datum of Australia 1994

DISCLAIMER: Some of the information shown in this document has been provided to Council from external third parties. Council makes no representation and gives no warranty about the accuracy, reliability, completeness or suitability for any particular purpose of the information. Persons should not rely on the information shown in this document to make any decision with financial or legal implications and should instead rely on their own enquiries. To the full extent that it is able to do so in law, Council disclaims all liability (including liability in negligence) for all costs, losses and damages (including indirect and consequential costs, losses and damages) caused by or arising from anyone using or relying on the information shown in this document for any purpose whatsoever. © Copyright Moreton Bay Regional Council 2019

DCDB (Version April 2016) is reproduced with the permission of the State of Queensland



**OM-69 HLC
Overlay Map**



**PLANNING SCHEME
OVERLAY MAP - HERITAGE AND
LANDSCAPE CHARACTER**

- Property boundaries
- Local heritage place

Please read the following notes about this map:

This overlay map only affects you if you wish to develop and your property is identified as a local or landscape heritage area or a significant tree is located on or within 20m of your property (develop means: to build, extend or demolish; change use; subdivide; clear vegetation; fill or excavate).

This map shows significant trees, places, objects and buildings having heritage or cultural significance.

Refer to relevant zone code, local plan code and/or development codes for requirements associated with this overlay map.

Some Local heritage places may also be Queensland heritage places. Refer to Planning Scheme Policy - Heritage and Landscape Character for further detail.

Refer to Planning Scheme Policy - Heritage and Landscape Character for a description list of sites, objects, buildings and trees corresponding to the numbers on this overlay map.

For further information regarding this overlay map, please refer to the Overlay information sheet on Council's planning scheme website (www.moretonbay.qld.gov.au/mbrplanningscheme) or contact council on 3205 0555.

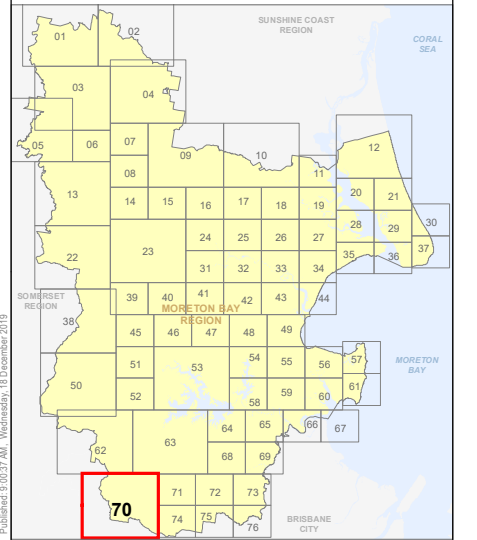
Effective 29 January 2020



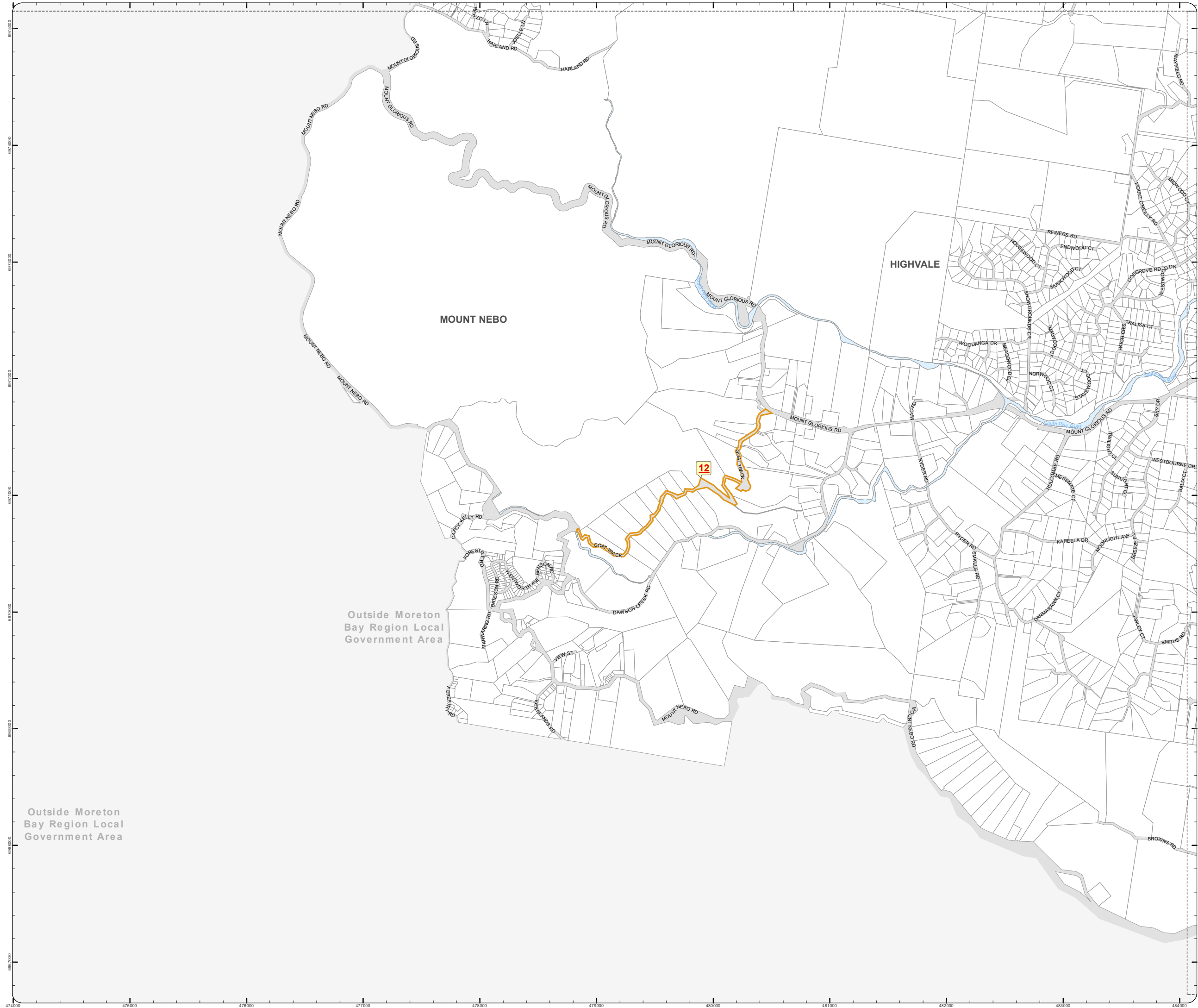
SCALE (A3): 1:30,000
DCDB Version: April 2016
Projection: Map Grid of Australia, Zone 56
Horizontal Datum: Geocentric Datum of Australia 1994

DISCLAIMER: Some of the information shown in this document has been provided to Council from external third parties. Council makes no representation and gives no warranty about the accuracy, reliability, completeness or suitability for any particular purpose of the information. Persons should not rely on the information shown in this document to make any decision with financial or legal implications and should instead rely on their own enquiries. To the full extent that it is able to do so in law, Council disclaims all liability (including liability in negligence) for all costs, losses and damages (including indirect and consequential costs, losses and damages) caused by or arising from anyone using or relying on the information shown in this document for any purpose whatsoever. © Copyright Moreton Bay Regional Council 2019

DCDB (Version April 2016) is reproduced with the permission of the State of Queensland





**OM-70 HLC
Overlay Map**



Z:\Map Data\GIS\Map\Planning\Scheme\Amendments\01_Proposed\Tabled\Amendment\102_Post\Consultation and Site Approval\Version 201902_Moreton Bay Heritage Landscape Character.mxd

**PLANNING SCHEME
OVERLAY MAP - HERITAGE AND
LANDSCAPE CHARACTER**

-  Property boundaries
-  Local heritage place

Please read the following notes about this map:

This overlay map only affects you if you wish to develop and your property is identified as a local or landscape heritage area or a significant tree is located on or within 20m of your property (develop means: to build, extend or demolish; change use; subdivide; clear vegetation; fill or excavate).

This map shows significant trees, places, objects and buildings having heritage or cultural significance.

Refer to relevant zone code, local plan code and/or development codes for requirements associated with this overlay map.

Some Local heritage places may also be Queensland heritage places. Refer to Planning Scheme Policy - Heritage and Landscape Character for further detail.

Refer to Planning Scheme Policy - Heritage and Landscape Character for a description list of sites, objects, buildings and trees corresponding to the numbers on this overlay map.

For further information regarding this overlay map, please refer to the Overlay information sheet on Council's planning scheme website (www.moretonbay.qld.gov.au/mbrplanningscheme) or contact council on 3205 0555.

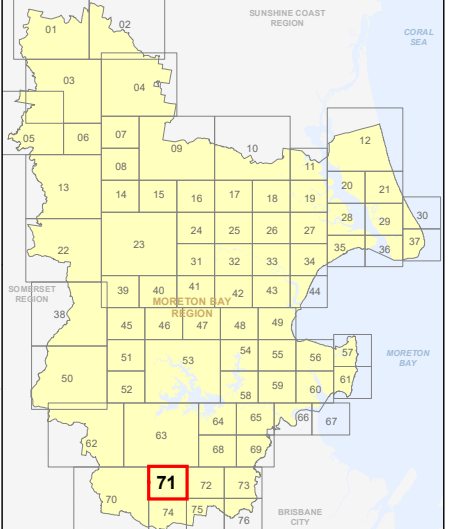
Effective 29 January 2020

0 200 400 600 Metres

SCALE (A3): 1:15,000
DCDB Version: April 2016
Projection: Map Grid of Australia, Zone 56
Horizontal Datum: Geocentric Datum of Australia 1994

DISCLAIMER: Some of the information shown in this document has been provided to Council from external third parties. Council makes no representation and gives no warranty about the accuracy, reliability, completeness or suitability for any particular purpose of the information. Persons should not rely on the information shown in this document to make any decision with financial or legal implications and should instead rely on their own enquiries. To the full extent that it is able to do so in law, Council disclaims all liability (including liability in negligence) for all costs, losses and damages (including indirect and consequential costs, losses and damages) caused by or arising from anyone using or relying on the information shown in this document for any purpose whatsoever. © Copyright Moreton Bay Regional Council 2019

DCDB (Version April 2016) is reproduced with the permission of the State of Queensland



**OM-71 HLC
Overlay Map**



**PLANNING SCHEME
OVERLAY MAP - HERITAGE AND
LANDSCAPE CHARACTER**

- Property boundaries
- Significant Tree (indicative location)
- Local heritage place
- Landscape heritage area

Please read the following notes about this map:

This overlay map only affects you if you wish to develop and your property is identified as a local or landscape heritage area or a significant tree is located on or within 20m of your property (develop means: to build, extend or demolish; change use; subdivide; clear vegetation; fill or excavate).

This map shows significant trees, places, objects and buildings having heritage or cultural significance.

Refer to relevant zone code, local plan code and/or development codes for requirements associated with this overlay map.

Some Local heritage places may also be Queensland heritage places. Refer to Planning Scheme Policy - Heritage and Landscape Character for further detail.

Refer to Planning Scheme Policy - Heritage and Landscape Character for a description list of sites, objects, buildings and trees corresponding to the numbers on this overlay map.

For further information regarding this overlay map, please refer to the Overlay information sheet on Council's planning scheme website (www.moretonbay.qld.gov.au/mbrplanningscheme) or contact council on 3205 0555.

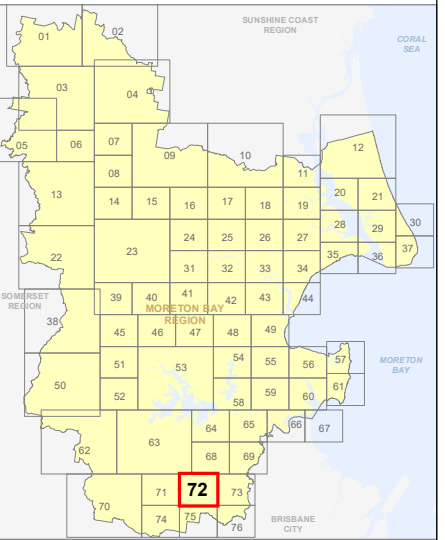
Effective 29 January 2020



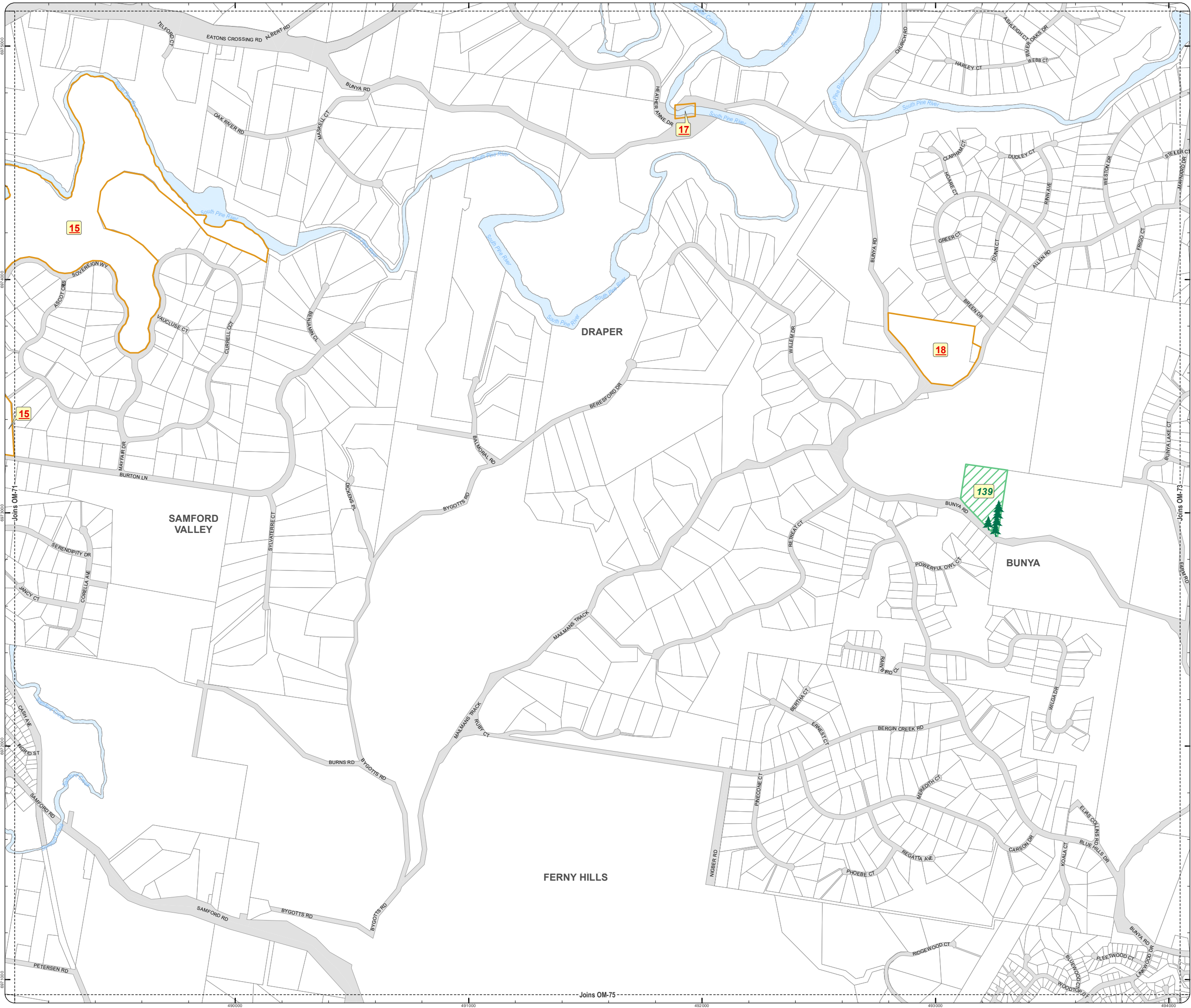
SCALE (A3): 1:15,000
DCDB Version: April 2016
Projection: Map Grid of Australia, Zone 56
Horizontal Datum: Geocentric Datum of Australia 1994

DISCLAIMER: Some of the information shown in this document has been provided to Council from external third parties. Council makes no representation and gives no warranty about the accuracy, reliability, completeness or suitability for any particular purpose of the information. Persons should not rely on the information shown in this document to make any decision with financial or legal implications and should instead rely on their own enquiries. To the full extent that it is able to do so in law, Council disclaims all liability (including liability in negligence) for all costs, losses and damages (including indirect and consequential costs, losses and damages) caused by or arising from anyone using or relying on the information shown in this document for any purpose whatsoever. © Copyright Moreton Bay Regional Council 2019




DCDB (Version April 2016) is reproduced with the permission of the State of Queensland



**OM-72 HLC
Overlay Map**



PLANNING SCHEME
OVERLAY MAP - HERITAGE AND
LANDSCAPE CHARACTER

-  Property boundaries
-  Local heritage place
-  Landscape heritage area

Please read the following notes about this map:

This overlay map only affects you if you wish to develop and your property is identified as a local or landscape heritage area or a significant tree is located on or within 20m of your property (develop means: to build, extend or demolish; change use; subdivide; clear vegetation; fill or excavate).

This map shows significant trees, places, objects and buildings having heritage or cultural significance.

Refer to relevant zone code, local plan code and/or development codes for requirements associated with this overlay map.

Some Local heritage places may also be Queensland heritage places. Refer to Planning Scheme Policy - Heritage and Landscape Character for further detail.

Refer to Planning Scheme Policy - Heritage and Landscape Character for a description list of sites, objects, buildings and trees corresponding to the numbers on this overlay map.

For further information regarding this overlay map, please refer to the Overlay information sheet on Council's planning scheme website (www.moretonbay.qld.gov.au/mbrplanningscheme) or contact council on 3205 0555.

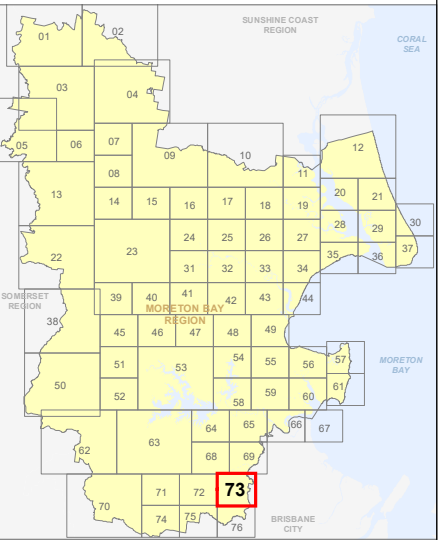
Effective 29 January 2020



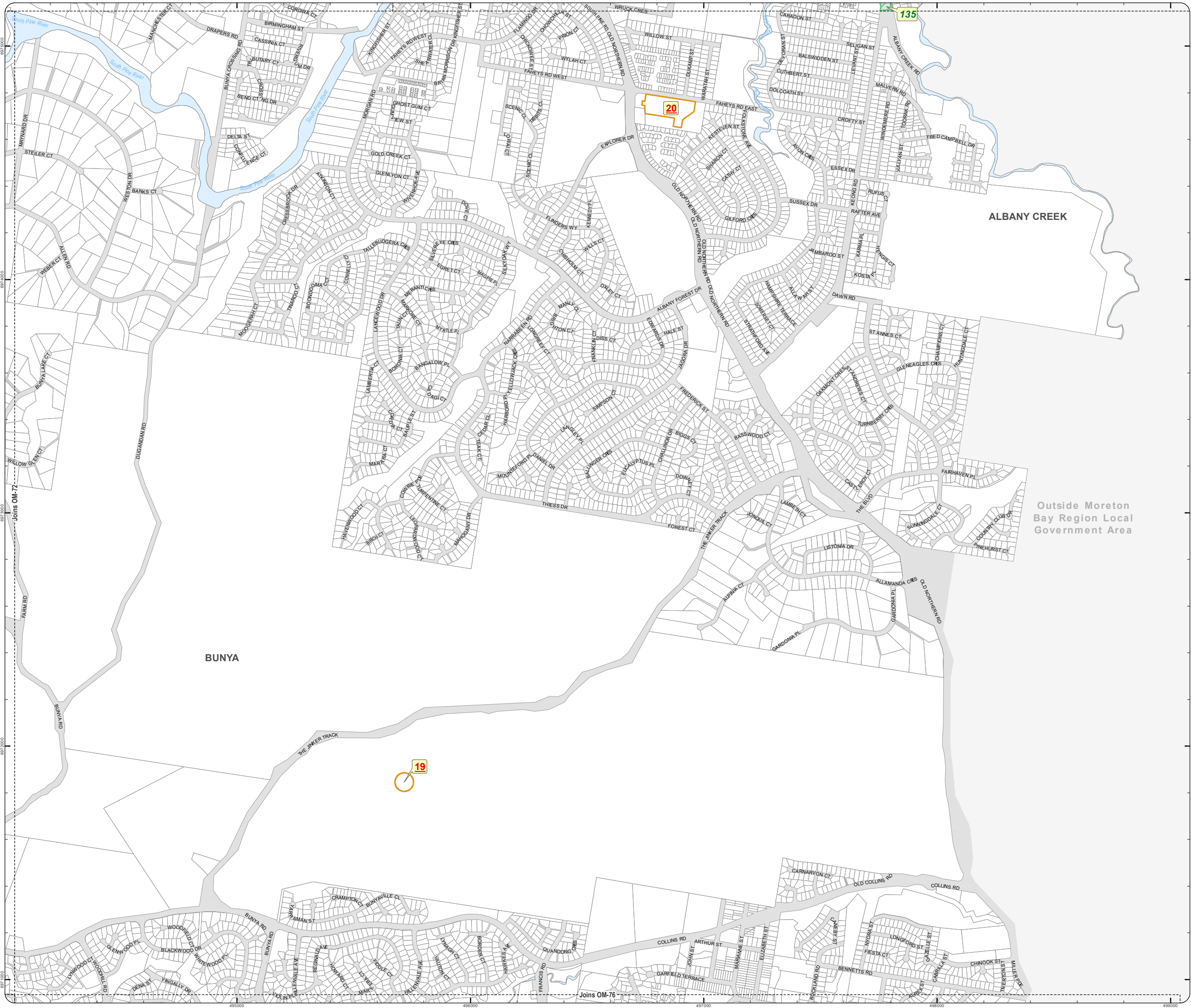
SCALE (A3): 1:15,000
DCDB Version: April 2016
Projection: Map Grid of Australia, Zone 56
Horizontal Datum: Geocentric Datum of Australia 1994

DISCLAIMER: Some of the information shown in this document has been provided to Council from external third parties. Council makes no representation and gives no warranty about the accuracy, reliability, completeness or suitability for any particular purpose of the information. Persons should not rely on the information shown in this document to make any decision with financial or legal implications and should instead rely on their own enquiries. To the full extent that it is able to do so in law, Council disclaims all liability (including liability in negligence) for all costs, losses and damages (including indirect and consequential costs, losses and damages) caused by or arising from anyone using or relying on the information shown in this document for any purpose whatsoever. © Copyright Moreton Bay Regional Council 2019

DCDB (Version April 2016) is reproduced with the permission of the State of Queensland



OM-73 HLC
Overlay Map



**PLANNING SCHEME
OVERLAY MAP - HERITAGE AND
LANDSCAPE CHARACTER**

- Property boundaries
- Significant Tree (indicative location)
- Local heritage place
- Landscape heritage area

Please read the following notes about this map:

This overlay map only affects you if you wish to develop and your property is identified as a local or landscape heritage area or a significant tree is located on or within 20m of your property (develop means: to build, extend or demolish; change use; subdivide; clear vegetation; fill or excavate).

This map shows significant trees, places, objects and buildings having heritage or cultural significance.

Refer to relevant zone code, local plan code and/or development codes for requirements associated with this overlay map.

Some Local heritage places may also be Queensland heritage places. Refer to Planning Scheme Policy - Heritage and Landscape Character for further detail.

Refer to Planning Scheme Policy - Heritage and Landscape Character for a description list of sites, objects, buildings and trees corresponding to the numbers on this overlay map.

For further information regarding this overlay map, please refer to the Overlay information sheet on Council's planning scheme website (www.moretonbay.qld.gov.au/mbrplanningscheme) or contact council on 3205 0555.

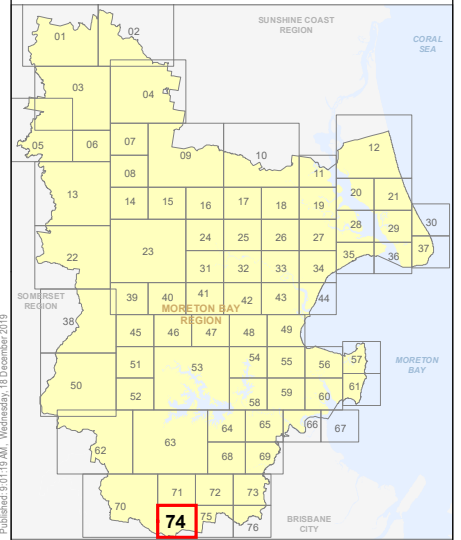
Effective 29 January 2020



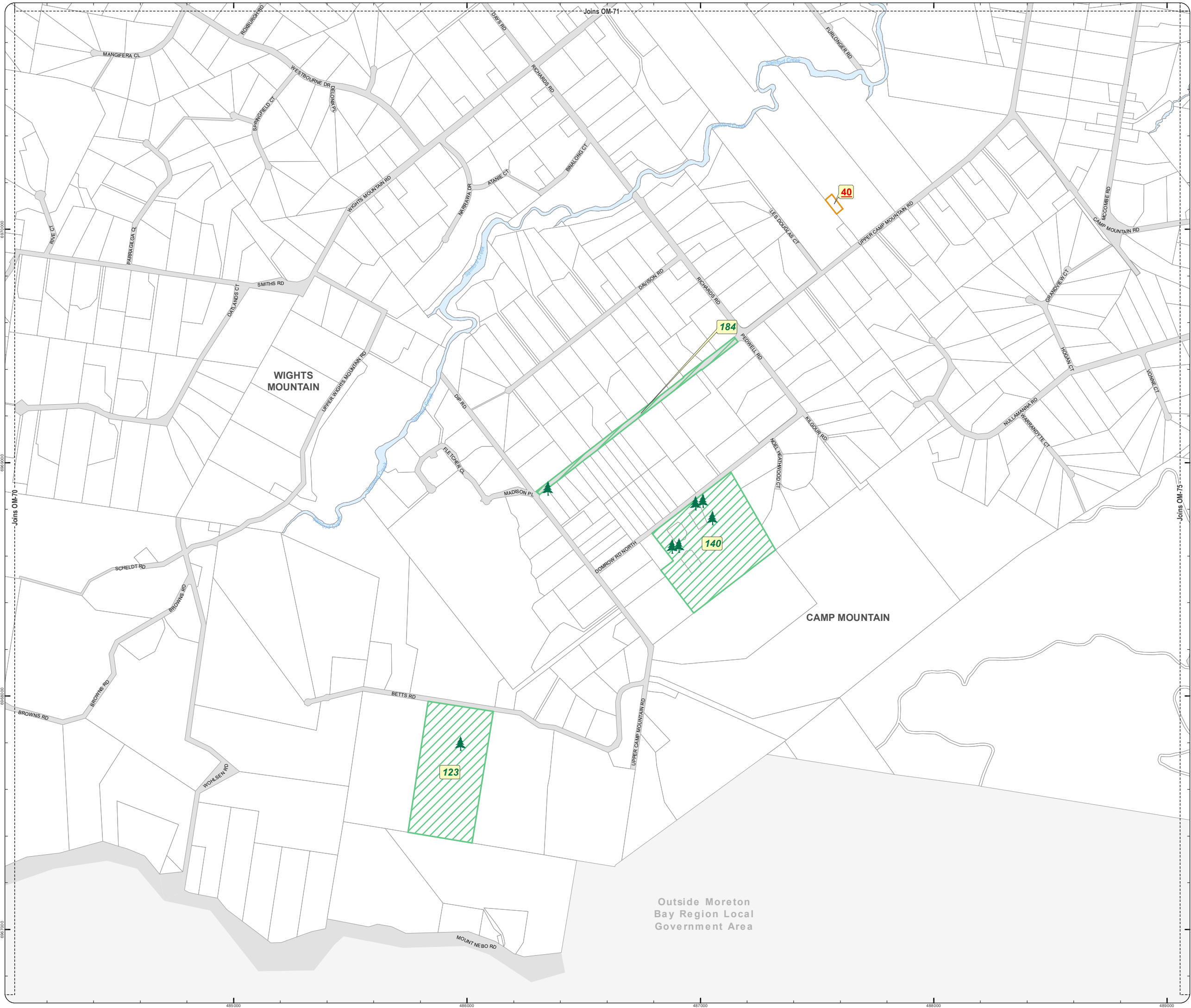
SCALE (A3): 1:15,000
 DCDB Version: April 2016
 Projection: Map Grid of Australia, Zone 56
 Horizontal Datum: Geocentric Datum of Australia 1994

DISCLAIMER: Some of the information shown in this document has been provided to Council from external third parties. Council makes no representation and gives no warranty about the accuracy, reliability, completeness or suitability for any particular purpose of the information. Persons should not rely on the information shown in this document to make any decision with financial or legal implications and should instead rely on their own enquiries. To the full extent that it is able to do so in law, Council disclaims all liability (including liability in negligence) for all costs, losses and damages (including indirect and consequential costs, losses and damages) caused by or arising from anyone using or relying on the information shown in this document for any purpose whatsoever. © Copyright Moreton Bay Regional Council 2019

DCDB (Version April 2016) is reproduced with the permission of the State of Queensland



**OM-74 HLC
Overlay Map**



Z:\Map Data\GIS\Map\Planning\Division\01 Planning Scheme\Amendments\01_Proposed\Tabled\Amendment\102_Post\Consultation and Site Approval\Version 201902_Moreton Bay Regional Council\Heritage_Landscape_Character.mxd

**PLANNING SCHEME
OVERLAY MAP - HERITAGE AND
LANDSCAPE CHARACTER**

Property boundaries

Please read the following notes about this map:

This overlay map only affects you if you wish to develop and your property is identified as a local or landscape heritage area or a significant tree is located on or within 20m of your property (develop means: to build, extend or demolish; change use; subdivide; clear vegetation; fill or excavate).

This map shows significant trees, places, objects and buildings having heritage or cultural significance.

Refer to relevant zone code, local plan code and/or development codes for requirements associated with this overlay map.

Some Local heritage places may also be Queensland heritage places. Refer to Planning Scheme Policy - Heritage and Landscape Character for further detail.

Refer to Planning Scheme Policy - Heritage and Landscape Character for a description list of sites, objects, buildings and trees corresponding to the numbers on this overlay map.

For further information regarding this overlay map, please refer to the Overlay information sheet on Council's planning scheme website (www.moretonbay.qld.gov.au/mbrplanningscheme) or contact council on 3205 0555.

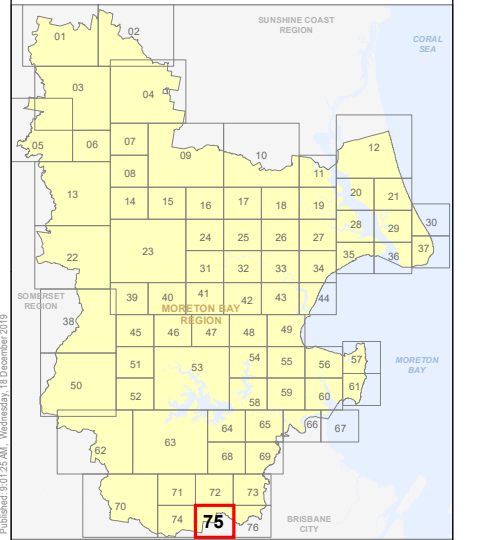
Effective 29 January 2020



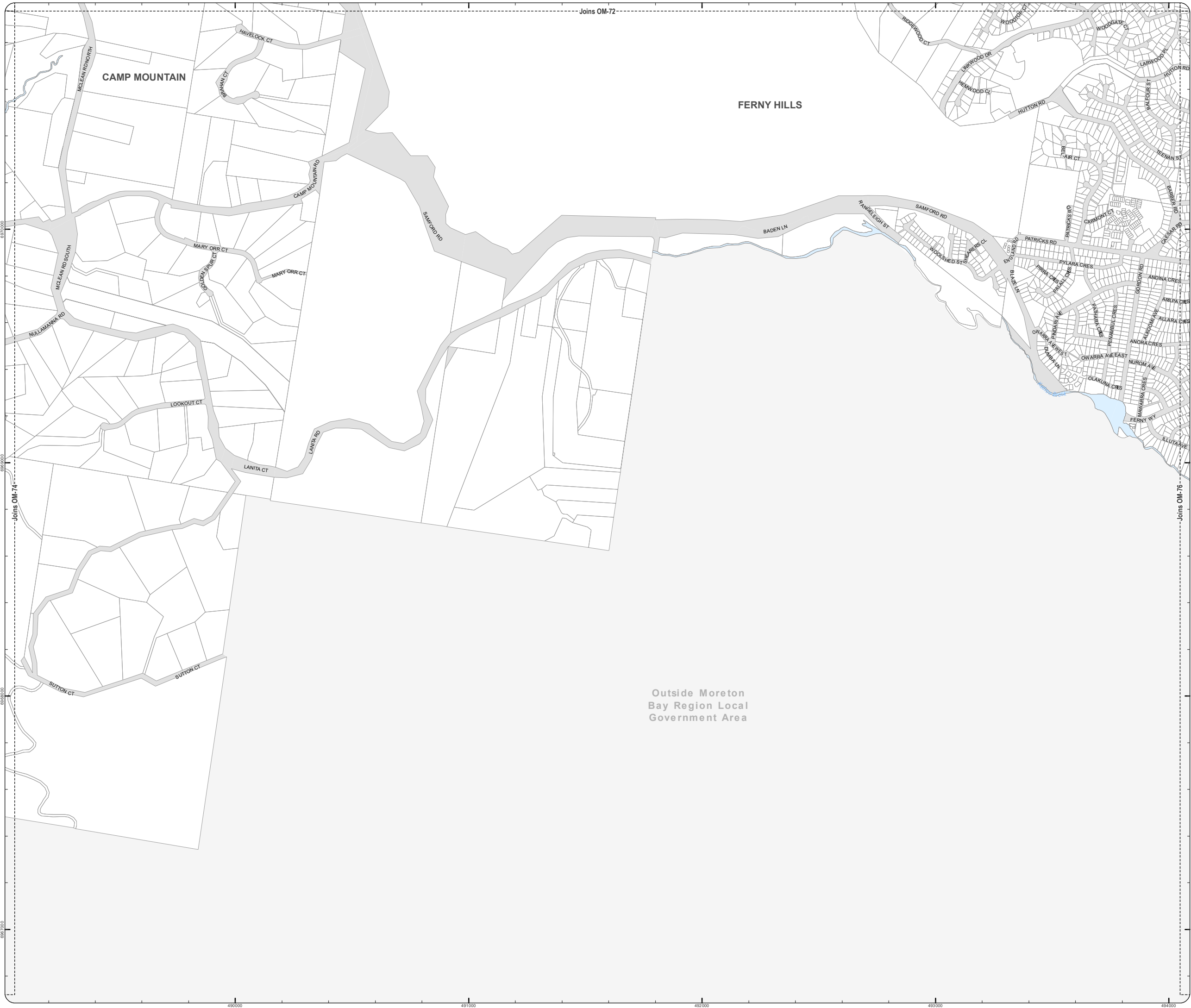
SCALE (A3): 1:15,000
 DCDB Version: April 2016
 Projection: Map Grid of Australia, Zone 56
 Horizontal Datum: Geocentric Datum of Australia 1994

DISCLAIMER: Some of the information shown in this document has been provided to Council from external third parties. Council makes no representation and gives no warranty about the accuracy, reliability, completeness or suitability for any particular purpose of the information. Persons should not rely on the information shown in this document to make any decision with financial or legal implications and should instead rely on their own enquiries. To the full extent that it is able to do so in law, Council disclaims all liability (including liability in negligence) for all costs, losses and damages (including indirect and consequential costs, losses and damages) caused by or arising from anyone using or relying on the information shown in this document for any purpose whatsoever. © Copyright Moreton Bay Regional Council 2019

DCDB (Version April 2016) is reproduced with the permission of the State of Queensland



**OM-75 HLC
Overlay Map**



Outside Moreton
Bay Region Local
Government Area

Z:\Map Data\GIS\MapData\Planning\Division\01 Planning Scheme\Amendments\01_Proposed\Tabled\Amendment\102_Post\Consultation and Site Approval\Version 201902_Moreton Bay Regional Council\Heritage_Landscape_Character.mxd

**PLANNING SCHEME
OVERLAY MAP - HERITAGE AND
LANDSCAPE CHARACTER**

- Property boundaries
- Significant Tree (indicative location)
- Landscape heritage area

Please read the following notes about this map:

This overlay map only affects you if you wish to develop and your property is identified as a local or landscape heritage area or a significant tree is located on or within 20m of your property (develop means: to build, extend or demolish; change use; subdivide; clear vegetation; fill or excavate).

This map shows significant trees, places, objects and buildings having heritage or cultural significance.

Refer to relevant zone code, local plan code and/or development codes for requirements associated with this overlay map.

Some Local heritage places may also be Queensland heritage places. Refer to Planning Scheme Policy - Heritage and Landscape Character for further detail.

Refer to Planning Scheme Policy - Heritage and Landscape Character for a description list of sites, objects, buildings and trees corresponding to the numbers on this overlay map.

For further information regarding this overlay map, please refer to the Overlay information sheet on Council's planning scheme website (www.moretonbay.qld.gov.au/mbrplanningscheme) or contact council on 3205 0555.

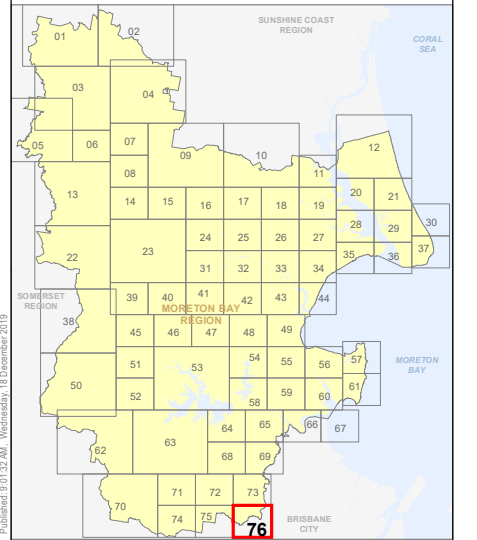
Effective 29 January 2020



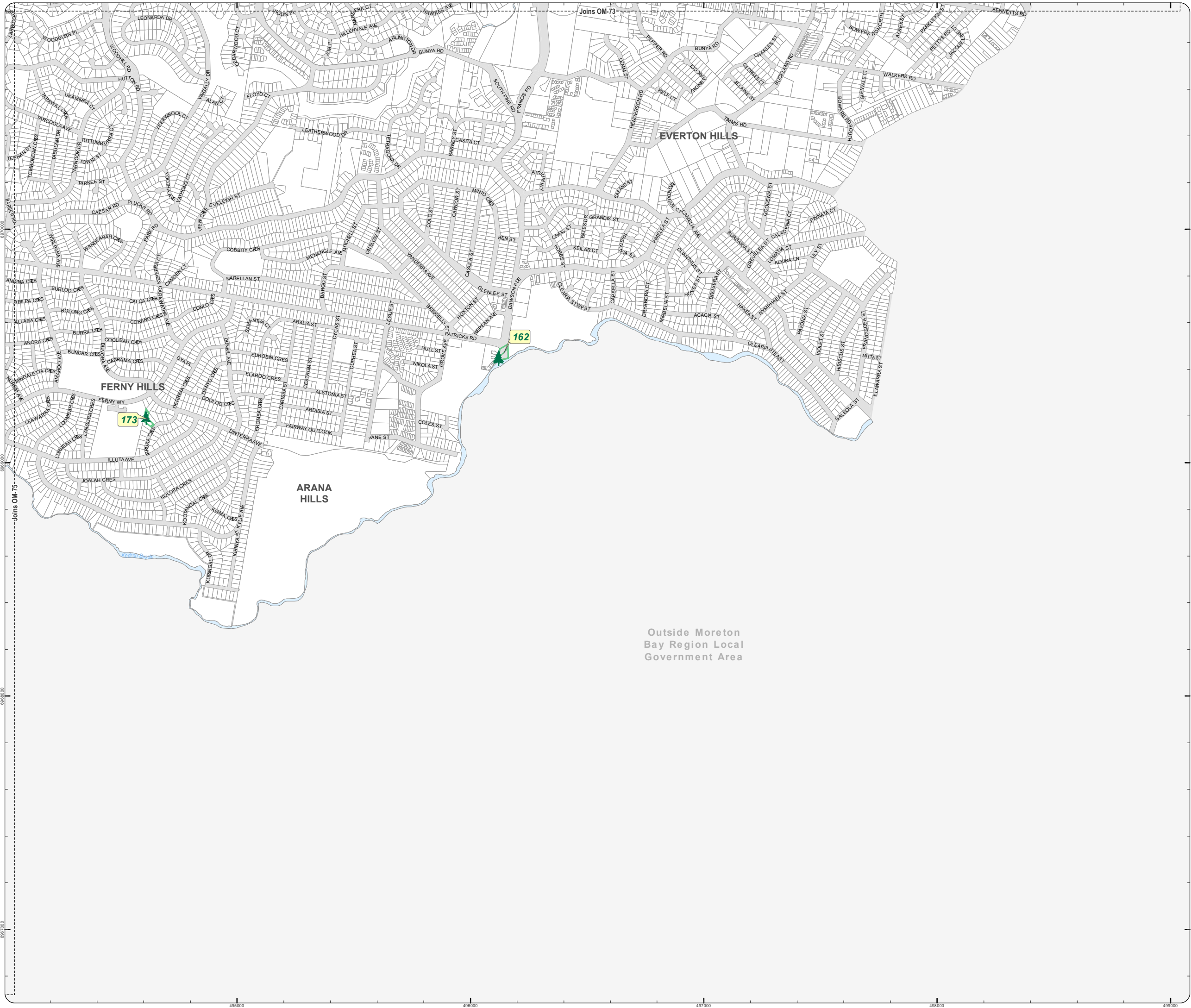
DCDB Version: April 2016
Projection: Map Grid of Australia, Zone 56
Horizontal Datum: Geocentric Datum of Australia 1994

DISCLAIMER: Some of the information shown in this document has been provided to Council from external third parties. Council makes no representation and gives no warranty about the accuracy, reliability, completeness or suitability for any particular purpose of the information. Persons should not rely on the information shown in this document to make any decision with financial or legal implications and should instead rely on their own enquiries. To the full extent that it is able to do so in law, Council disclaims all liability (including liability in negligence) for all costs, losses and damages (including indirect and consequential costs, losses and damages) caused by or arising from anyone using or relying on the information shown in this document for any purpose whatsoever. © Copyright Moreton Bay Regional Council 2019

DCDB (Version April 2016) is reproduced with the permission of the State of Queensland



**OM-76 HLC
Overlay Map**



Outside Moreton
Bay Region Local
Government Area

Z:\Map Data\GIS\Map\Planning\Division\01 Planning Scheme\Amendments\01_Proposed\Tabled\Amendments\102_Post\Consultation and Site Approval\Version 201902_MoretonBay_Heritage_Landscape_Character.mxd