

**PLANNING SCHEME**  
**OVERLAY MAP - COMMUNITY ACTIVITIES**  
**AND NEIGHBOURHOOD HUBS**

- Property boundaries
- Community activity
- Neighbourhood hub

**Please read the following notes about this map:**

This overlay map only affects you if your property is identified as a Community Activity or Neighbourhood Hub, and you wish to develop (e.g. build, extend or change use).

This map shows locations of community activities and neighbourhood hubs in the General residential zone, Rural residential zone, Emerging community zone and Industry zone.

Where land is identified on this map, some retail, commercial and community uses may be supported and alternative levels of assessment (type of application) and alternative requirements may apply to development.

A neighbourhood hub is a cluster of non-residential uses, for example a shop, office, café, hardware store and dry cleaner.

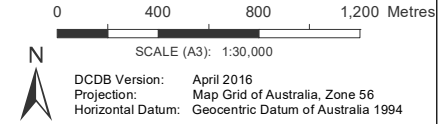
- Community activities include, but are not limited to:
- libraries, museums and art galleries
  - community centres, clubs and the like
  - educational establishments including schools, kindergartens and tertiary institutions
  - child care centres
  - community care centres
  - places of worship
  - emergency services

This overlay map assists with interpreting tables of assessment in Part 5 and applying development requirements throughout the planning scheme.

Refer to the relevant table of assessments and zone code, local plan code and/or development codes for requirements associated with this overlay map.

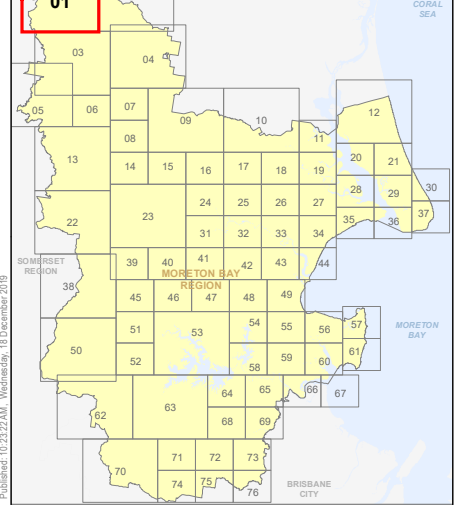
For further information regarding this overlay map, please refer to the Community activity and Neighbourhood hubs information sheet on Council's website ([www.moretonbay.qld.gov.au/mbrplanningscheme](http://www.moretonbay.qld.gov.au/mbrplanningscheme)) or contact council on 3205 0555.

**Effective 29 January 2020**



**DISCLAIMER:** Some of the information shown in this document has been provided to Council from external third parties. Council makes no representation and gives no warranty about the accuracy, reliability, completeness or suitability for any particular purpose of the information. Persons should not rely on the information shown in this document to make any decision with financial or legal implications and should instead rely on their own enquiries. To the full extent that it is able to do so in law, Council disclaims all liability (including liability in negligence) for all costs, losses and damages (including indirect and consequential costs, losses and damages) caused by or arising from anyone using or relying on the information shown in this document for any purpose whatsoever. © Copyright Moreton Bay Regional Council 2019

DCDB (Version April 2016) is reproduced with the permission of the State of Queensland



**OM-1 CANH**  
**Overlay Map**

Outside Moreton  
Bay Region Local  
Government Area




Outside Moreton  
Bay Region Local  
Government Area

BELLTHORPE

Joins OM-03

Joins OM-02

**PLANNING SCHEME**  
**OVERLAY MAP - COMMUNITY ACTIVITIES**  
**AND NEIGHBOURHOOD HUBS**

-  Property boundaries
-  Community activity
-  Neighbourhood hub

**Please read the following notes about this map:**

This overlay map only affects you if your property is identified as a Community Activity or Neighbourhood Hub, and you wish to develop (e.g. build, extend or change use).

This map shows locations of community activities and neighbourhood hubs in the General residential zone, Rural residential zone, Emerging community zone and Industry zone.

Where land is identified on this map, some retail, commercial and community uses may be supported and alternative levels of assessment (type of application) and alternative requirements may apply to development.

A neighbourhood hub is a cluster of non-residential uses, for example a shop, office, café, hardware store and dry cleaner.

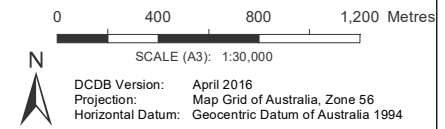
- Community activities include, but are not limited to:
- libraries, museums and art galleries
  - community centres, clubs and the like
  - educational establishments including schools, kindergartens and tertiary institutions
  - child care centres
  - community care centres
  - places of worship
  - emergency services

This overlay map assists with interpreting tables of assessment in Part 5 and applying development requirements throughout the planning scheme.

Refer to the relevant table of assessments and zone code, local plan code and/or development codes for requirements associated with this overlay map.

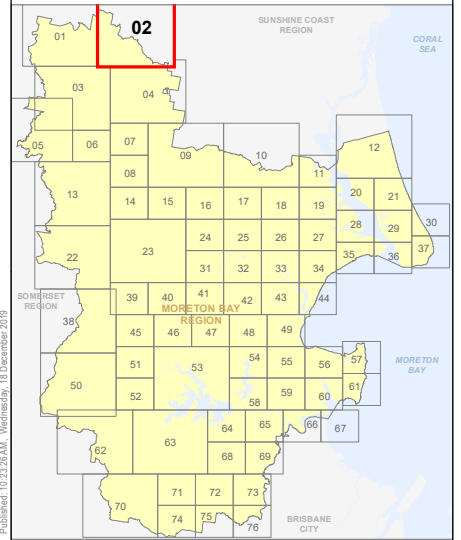
For further information regarding this overlay map, please refer to the Community activity and Neighbourhood hubs information sheet on Council's website ([www.moretonbay.qld.gov.au/mbrplanningscheme](http://www.moretonbay.qld.gov.au/mbrplanningscheme)) or contact council on 3205 0555.

**Effective 29 January 2020**

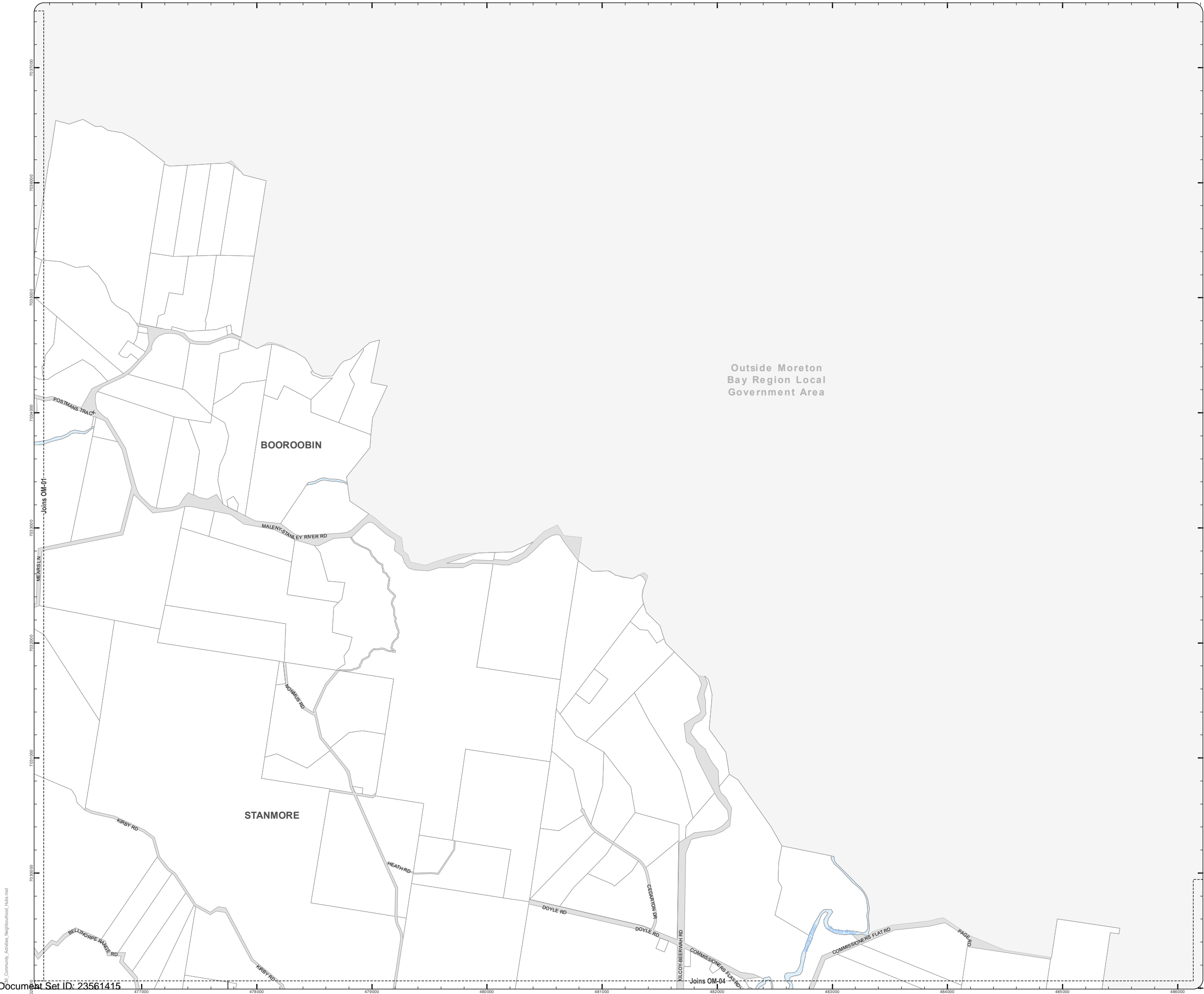


**DISCLAIMER:** Some of the information shown in this document has been provided to Council from external third parties. Council makes no representation and gives no warranty about the accuracy, reliability, completeness or suitability for any particular purpose of the information. Persons should not rely on the information shown in this document to make any decision with financial or legal implications and should instead rely on their own enquiries. To the full extent that it is able to do so in law, Council disclaims all liability (including liability in negligence) for all costs, losses and damages (including indirect and consequential costs, losses and damages) caused by or arising from anyone using or relying on the information shown in this document for any purpose whatsoever. © Copyright Moreton Bay Regional Council 2019

DCDB (Version April 2016) is reproduced with the permission of the State of Queensland






**OM-2 CANH**  
**Overlay Map**





**PLANNING SCHEME**  
**OVERLAY MAP - COMMUNITY ACTIVITIES**  
**AND NEIGHBOURHOOD HUBS**

-  Property boundaries
-  Community activity
-  Neighbourhood hub

**Please read the following notes about this map:**

This overlay map only affects you if your property is identified as a Community Activity or Neighbourhood Hub, and you wish to develop (e.g. build, extend or change use).

This map shows locations of community activities and neighbourhood hubs in the General residential zone, Rural residential zone, Emerging community zone and Industry zone.

Where land is identified on this map, some retail, commercial and community uses may be supported and alternative levels of assessment (type of application) and alternative requirements may apply to development.

A neighbourhood hub is a cluster of non-residential uses, for example a shop, office, café, hardware store and dry cleaner.

- Community activities include, but are not limited to:
- libraries, museums and art galleries
  - community centres, clubs and the like
  - educational establishments including schools, kindergartens and tertiary institutions
  - child care centres
  - community care centres
  - places of worship
  - emergency services

This overlay map assists with interpreting tables of assessment in Part 5 and applying development requirements throughout the planning scheme.

Refer to the relevant table of assessments and zone code, local plan code and/or development codes for requirements associated with this overlay map.

For further information regarding this overlay map, please refer to the Community Activity and Neighbourhood hubs information sheet on Council's website ([www.moretonbay.qld.gov.au/mbrplanningscheme](http://www.moretonbay.qld.gov.au/mbrplanningscheme)) or contact council on 3205 0555.

**Effective 29 January 2020**

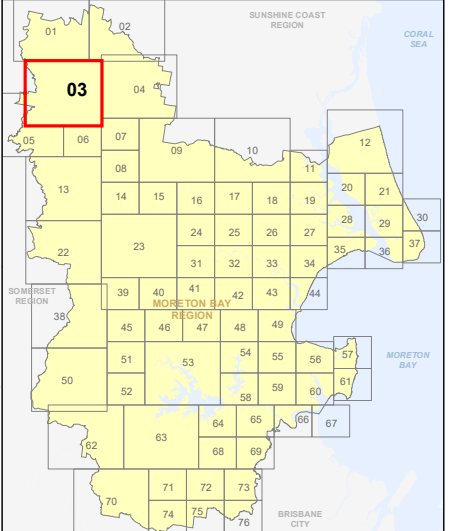
0 400 800 1,200 Metres

SCALE (A3): 1:30,000

DCDB Version: April 2016  
Projection: Map Grid of Australia, Zone 56  
Horizontal Datum: Geocentric Datum of Australia 1994

**DISCLAIMER:** Some of the information shown in this document has been provided to Council from external third parties. Council makes no representation and gives no warranty about the accuracy, reliability, completeness or suitability for any particular purpose of the information. Persons should not rely on the information shown in this document to make any decision with financial or legal implications and should instead rely on their own enquiries. To the full extent that it is able to do so in law, Council disclaims all liability (including liability in negligence) for all costs, losses and damages (including indirect and consequential costs, losses and damages) caused by or arising from anyone using or relying on the information shown in this document for any purpose whatsoever. © Copyright Moreton Bay Regional Council 2019

DCDB (Version April 2016) is reproduced with the permission of the State of Queensland



**OM-3 CANH**  
**Overlay Map**



**PLANNING SCHEME**  
**OVERLAY MAP - COMMUNITY ACTIVITIES**  
**AND NEIGHBOURHOOD HUBS**

- Property boundaries
- Community activity
- Neighbourhood hub

**Please read the following notes about this map:**

This overlay map only affects you if your property is identified as a Community Activity or Neighbourhood Hub, and you wish to develop (e.g. build, extend or change use).

This map shows locations of community activities and neighbourhood hubs in the General residential zone, Rural residential zone, Emerging community zone and Industry zone.

Where land is identified on this map, some retail, commercial and community uses may be supported and alternative levels of assessment (type of application) and alternative requirements may apply to development.

A neighbourhood hub is a cluster of non-residential uses, for example a shop, office, café, hardware store and dry cleaner.

- Community activities include, but are not limited to:
- libraries, museums and art galleries
  - community centres, clubs and the like
  - educational establishments including schools, kindergartens and tertiary institutions
  - child care centres
  - community care centres
  - places of worship
  - emergency services

This overlay map assists with interpreting tables of assessment in Part 5 and applying development requirements throughout the planning scheme.

Refer to the relevant table of assessments and zone code, local plan code and/or development codes for requirements associated with this overlay map.

For further information regarding this overlay map, please refer to the Community activity and Neighbourhood hubs information sheet on Council's website ([www.moretonbay.qld.gov.au/mbrplanningscheme](http://www.moretonbay.qld.gov.au/mbrplanningscheme)) or contact council on 3205 0555.

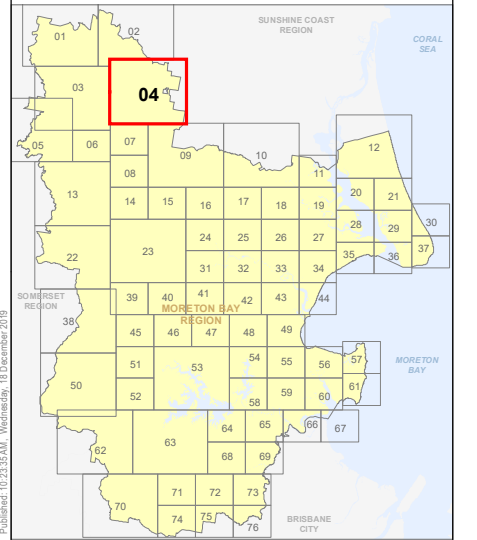
**Effective 29 January 2020**



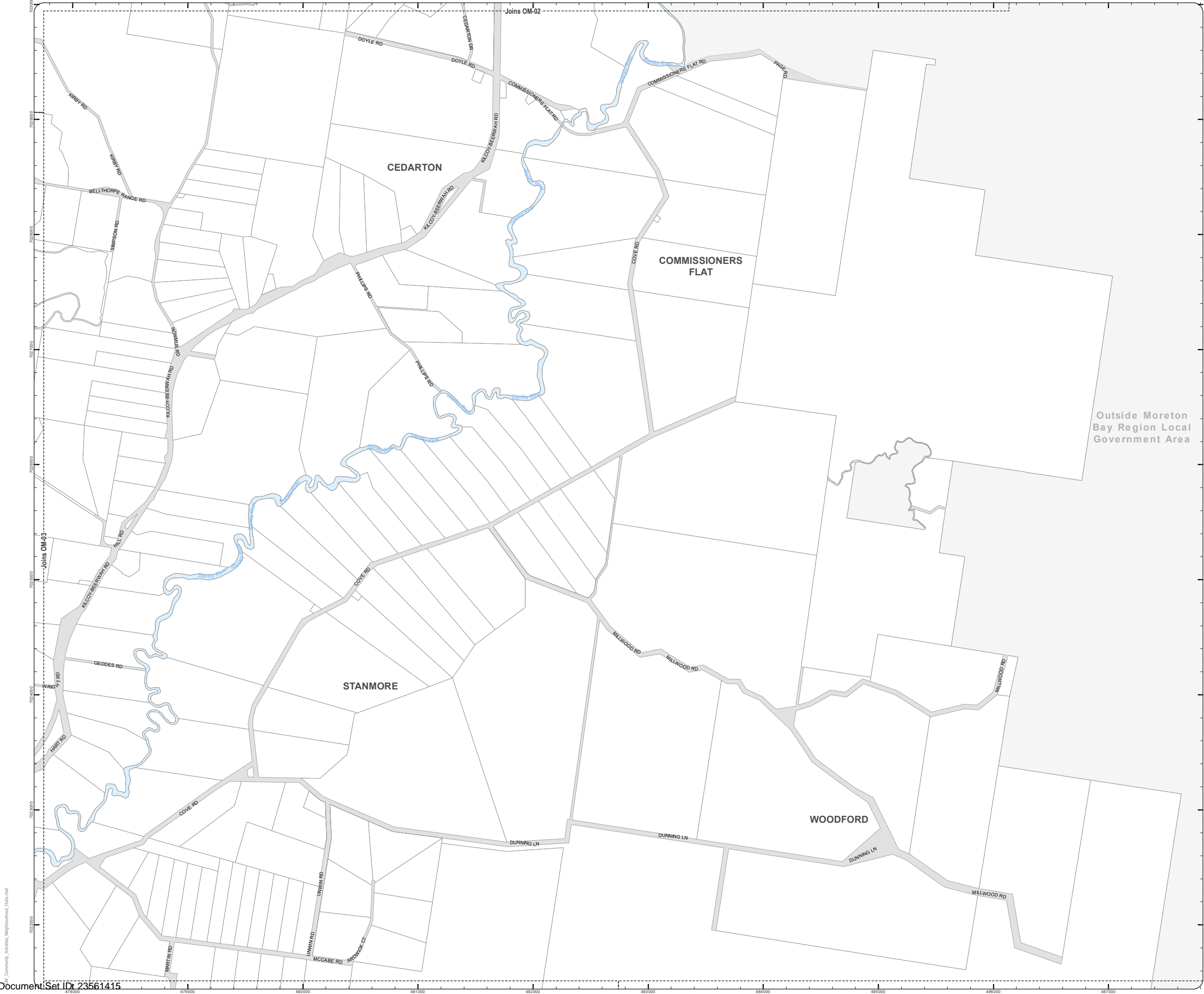
SCALE (A3): 1:30,000  
DCDB Version: April 2016  
Projection: Map Grid of Australia, Zone 56  
Horizontal Datum: Geocentric Datum of Australia 1994

**DISCLAIMER:** Some of the information shown in this document has been provided to Council from external third parties. Council makes no representation and gives no warranty about the accuracy, reliability, completeness or suitability for any particular purpose of the information. Persons should not rely on the information shown in this document to make any decision with financial or legal implications and should instead rely on their own enquiries. To the full extent that it is able to do so in law, Council disclaims all liability (including liability in negligence) for all costs, losses and damages (including indirect and consequential costs, losses and damages) caused by or arising from anyone using or relying on the information shown in this document for any purpose whatsoever. © Copyright Moreton Bay Regional Council 2019




DCDB (Version April 2016) is reproduced with the permission of the State of Queensland



**OM-4 CANH**  
**Overlay Map**



**PLANNING SCHEME**  
**OVERLAY MAP - COMMUNITY ACTIVITIES**  
**AND NEIGHBOURHOOD HUBS**

-  Property boundaries
-  Community activity
-  Neighbourhood hub

**Please read the following notes about this map:**

This overlay map only affects you if your property is identified as a Community Activity or Neighbourhood Hub, and you wish to develop (e.g. build, extend or change use).

This map shows locations of community activities and neighbourhood hubs in the General residential zone, Rural residential zone, Emerging community zone and Industry zone.

Where land is identified on this map, some retail, commercial and community uses may be supported and alternative levels of assessment (type of application) and alternative requirements may apply to development.

A neighbourhood hub is a cluster of non-residential uses, for example a shop, office, café, hardware store and dry cleaner.

- Community activities include, but are not limited to:
- libraries, museums and art galleries
  - community centres, clubs and the like
  - educational establishments including schools, kindergartens and tertiary institutions
  - child care centres
  - community care centres
  - places of worship
  - emergency services

This overlay map assists with interpreting tables of assessment in Part 5 and applying development requirements throughout the planning scheme.

Refer to the relevant table of assessments and zone code, local plan code and/or development codes for requirements associated with this overlay map.

For further information regarding this overlay map, please refer to the Community activity and Neighbourhood hubs information sheet on Council's website ([www.moretonbay.qld.gov.au/mbrplanningscheme](http://www.moretonbay.qld.gov.au/mbrplanningscheme)) or contact council on 3205 0555.

**Effective 29 January 2020**

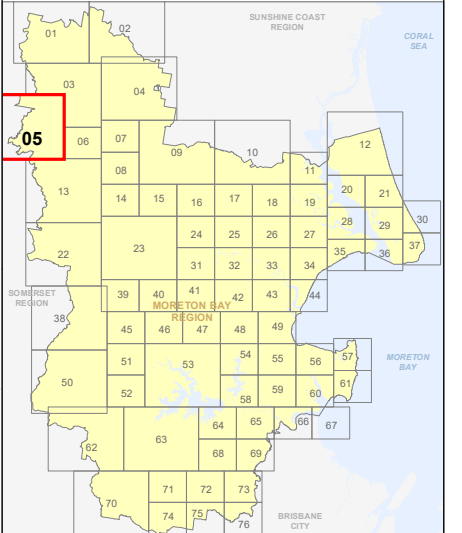
0 400 800 1,200 Metres

SCALE (A3): 1:30,000

DCDB Version: April 2016  
Projection: Map Grid of Australia, Zone 56  
Horizontal Datum: Geocentric Datum of Australia 1994

**DISCLAIMER:** Some of the information shown in this document has been provided to Council from external third parties. Council makes no representation and gives no warranty about the accuracy, reliability, completeness or suitability for any particular purpose of the information. Persons should not rely on the information shown in this document to make any decision with financial or legal implications and should instead rely on their own enquiries. To the full extent that it is able to do so in law, Council disclaims all liability (including liability in negligence) for all costs, losses and damages (including indirect and consequential costs, losses and damages) caused by or arising from anyone using or relying on the information shown in this document for any purpose whatsoever. © Copyright Moreton Bay Regional Council 2019

DCDB (Version April 2016) is reproduced with the permission of the State of Queensland



**OM-5 CANH**  
**Overlay Map**

Outside Moreton  
Bay Region Local  
Government Area

STONY CREEK

NEURUM



**PLANNING SCHEME**  
**OVERLAY MAP - COMMUNITY ACTIVITIES**  
**AND NEIGHBOURHOOD HUBS**

- Property boundaries
- Community activity
- Neighbourhood hub

**Please read the following notes about this map:**

This overlay map only affects you if your property is identified as a Community Activity or Neighbourhood Hub, and you wish to develop (e.g. build, extend or change use).

This map shows locations of community activities and neighbourhood hubs in the General residential zone, Rural residential zone, Emerging community zone and Industry zone.

Where land is identified on this map, some retail, commercial and community uses may be supported and alternative levels of assessment (type of application) and alternative requirements may apply to development.

A neighbourhood hub is a cluster of non-residential uses, for example a shop, office, café, hardware store and dry cleaner.

- Community activities include, but are not limited to:
- libraries, museums and art galleries
  - community centres, clubs and the like
  - educational establishments including schools, kindergartens and tertiary institutions
  - child care centres
  - community care centres
  - places of worship
  - emergency services

This overlay map assists with interpreting tables of assessment in Part 5 and applying development requirements throughout the planning scheme.

Refer to the relevant table of assessments and zone code, local plan code and/or development codes for requirements associated with this overlay map.

For further information regarding this overlay map, please refer to the Community activity and Neighbourhood hubs information sheet on Council's website ([www.moretonbay.qld.gov.au/mbrplanningscheme](http://www.moretonbay.qld.gov.au/mbrplanningscheme)) or contact council on 3205 0555.

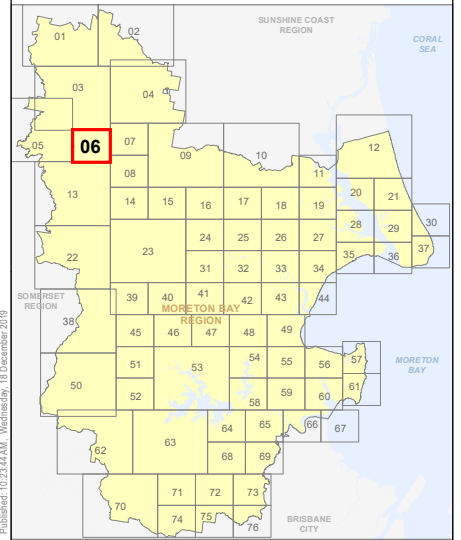
**Effective 29 January 2020**



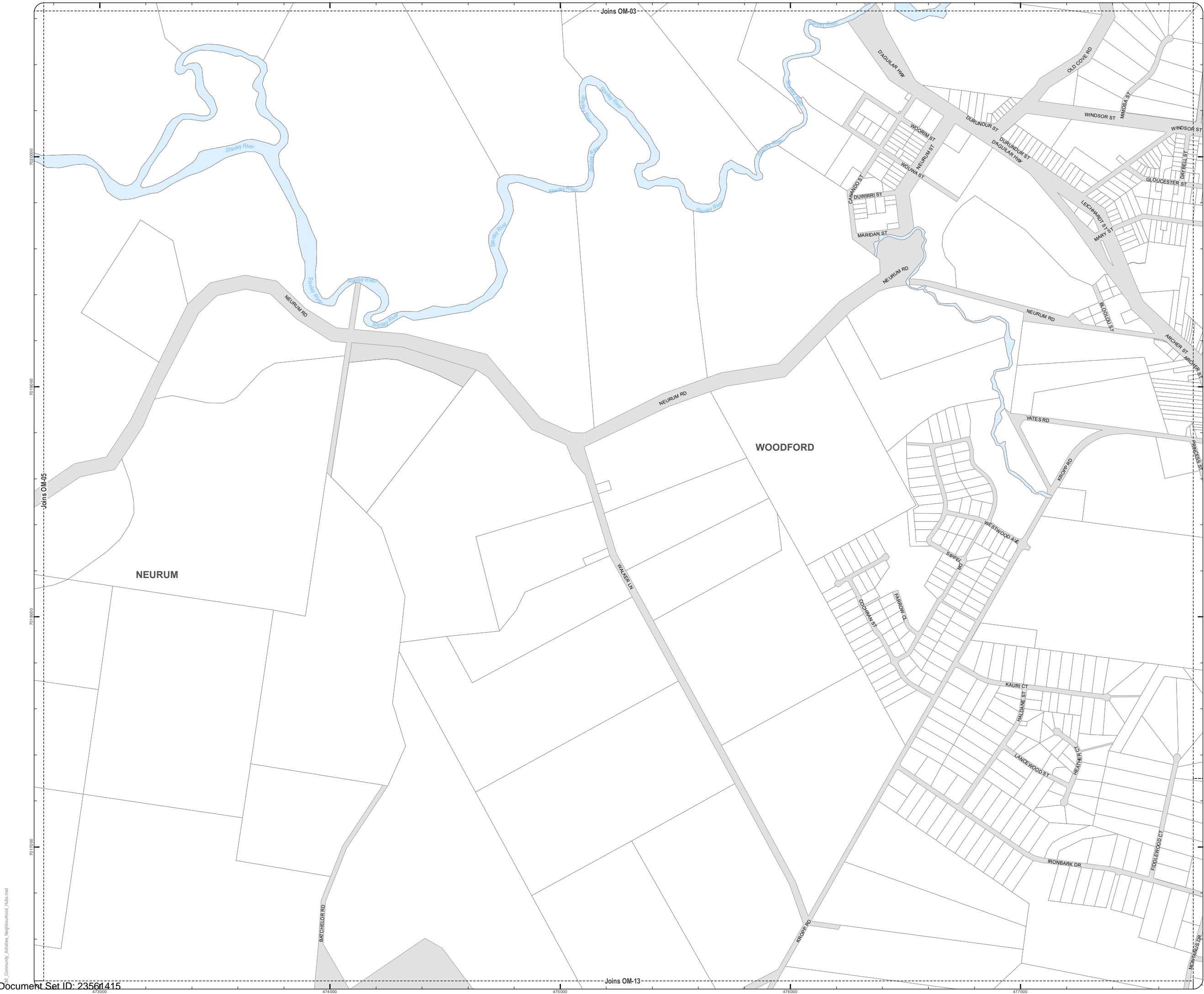
SCALE (A3): 1:15,000  
DCDB Version: April 2016  
Projection: Map Grid of Australia, Zone 56  
Horizontal Datum: Geocentric Datum of Australia 1994

**DISCLAIMER:** Some of the information shown in this document has been provided to Council from external third parties. Council makes no representation and gives no warranty about the accuracy, reliability, completeness or suitability for any particular purpose of the information. Persons should not rely on the information shown in this document to make any decision with financial or legal implications and should instead rely on their own enquiries. To the full extent that it is able to do so in law, Council disclaims all liability (including liability in negligence) for all costs, losses and damages (including indirect and consequential costs, losses and damages) caused by or arising from anyone using or relying on the information shown in this document for any purpose whatsoever.  
© Copyright Moreton Bay Regional Council 2019

DCDB (Version April 2016) is reproduced with the permission of the State of Queensland



**OM-6 CANH**  
**Overlay Map**





**PLANNING SCHEME**  
**OVERLAY MAP - COMMUNITY ACTIVITIES**  
**AND NEIGHBOURHOOD HUBS**

- Property boundaries
- Community activity
- Neighbourhood hub

**Please read the following notes about this map:**

This overlay map only affects you if your property is identified as a Community Activity or Neighbourhood Hub, and you wish to develop (e.g. build, extend or change use).

This map shows locations of community activities and neighbourhood hubs in the General residential zone, Rural residential zone, Emerging community zone and Industry zone.

Where land is identified on this map, some retail, commercial and community uses may be supported and alternative levels of assessment (type of application) and alternative requirements may apply to development.

A neighbourhood hub is a cluster of non-residential uses, for example a shop, office, café, hardware store and dry cleaner.

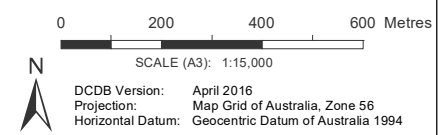
- Community activities include, but are not limited to:
- libraries, museums and art galleries
  - community centres, clubs and the like
  - educational establishments including schools, kindergartens and tertiary institutions
  - child care centres
  - community care centres
  - places of worship
  - emergency services

This overlay map assists with interpreting tables of assessment in Part 5 and applying development requirements throughout the planning scheme.

Refer to the relevant table of assessments and zone code, local plan code and/or development codes for requirements associated with this overlay map.

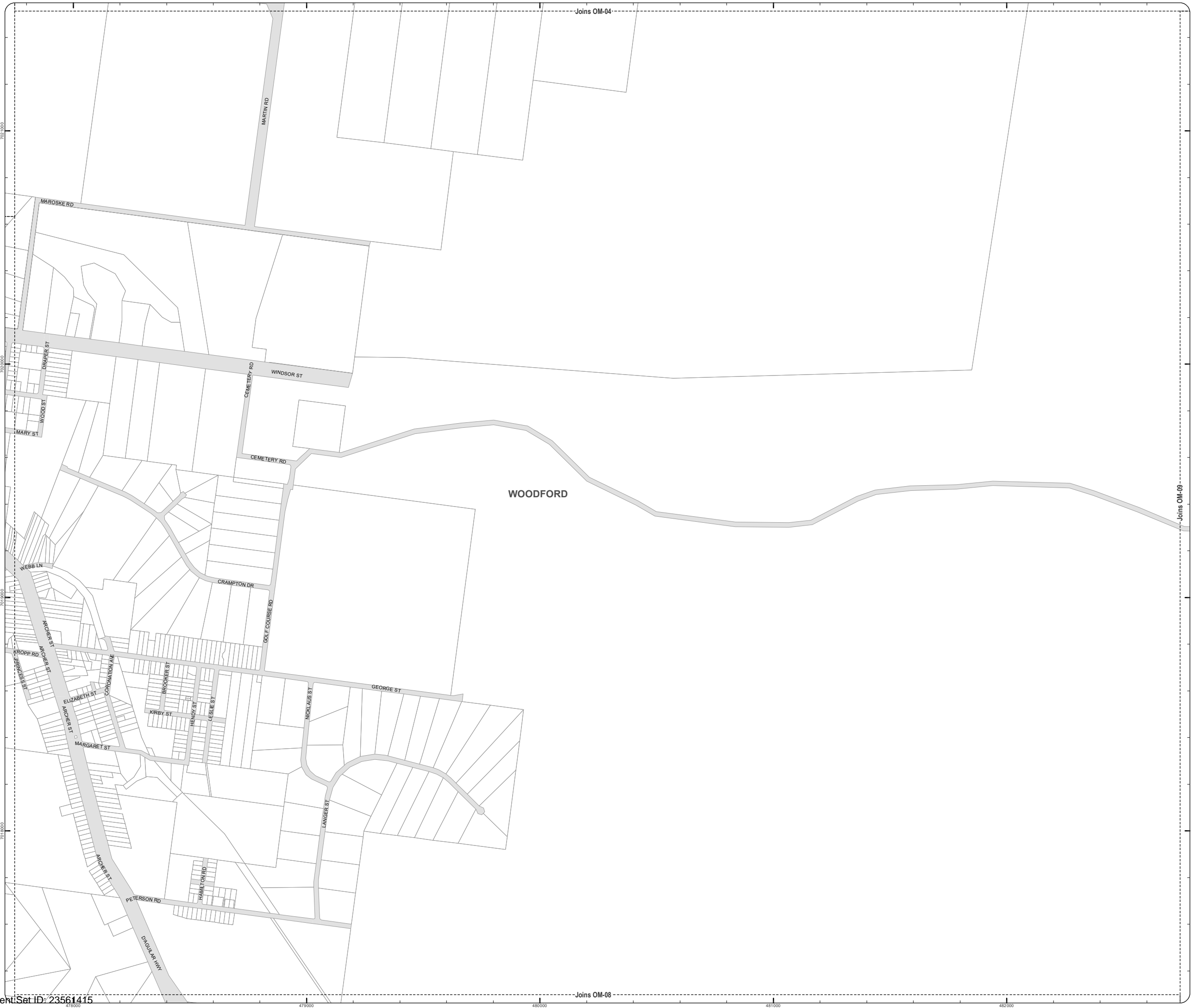
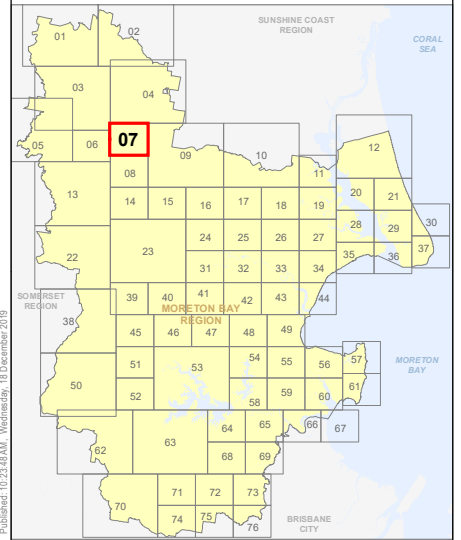
For further information regarding this overlay map, please refer to the Community activity and Neighbourhood hubs information sheet on Council's website ([www.moretonbay.qld.gov.au/mbrplanningscheme](http://www.moretonbay.qld.gov.au/mbrplanningscheme)) or contact council on 3205 0555.

**Effective 29 January 2020**



**DISCLAIMER:** Some of the information shown in this document has been provided to Council from external third parties. Council makes no representation and gives no warranty about the accuracy, reliability, completeness or suitability for any particular purpose of the information. Persons should not rely on the information shown in this document to make any decision with financial or legal implications and should instead rely on their own enquiries. To the full extent that it is able to do so in law, Council disclaims all liability (including liability in negligence) for all costs, losses and damages (including indirect and consequential costs, losses and damages) caused by or arising from anyone using or relying on the information shown in this document for any purpose whatsoever. © Copyright Moreton Bay Regional Council 2019

DCDB (Version April 2016) is reproduced with the permission of the State of Queensland



**PLANNING SCHEME**  
**OVERLAY MAP - COMMUNITY ACTIVITIES**  
**AND NEIGHBOURHOOD HUBS**

- Property boundaries
- Community activity
- Neighbourhood hub

**Please read the following notes about this map:**

This overlay map only affects you if your property is identified as a Community Activity or Neighbourhood Hub, and you wish to develop (e.g. build, extend or change use).

This map shows locations of community activities and neighbourhood hubs in the General residential zone, Rural residential zone, Emerging community zone and Industry zone.

Where land is identified on this map, some retail, commercial and community uses may be supported and alternative levels of assessment (type of application) and alternative requirements may apply to development.

A neighbourhood hub is a cluster of non-residential uses, for example a shop, office, café, hardware store and dry cleaner.

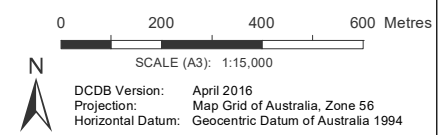
- Community activities include, but are not limited to:
- libraries, museums and art galleries
  - community centres, clubs and the like
  - educational establishments including schools, kindergartens and tertiary institutions
  - child care centres
  - community care centres
  - places of worship
  - emergency services

This overlay map assists with interpreting tables of assessment in Part 5 and applying development requirements throughout the planning scheme.

Refer to the relevant table of assessments and zone code, local plan code and/or development codes for requirements associated with this overlay map.

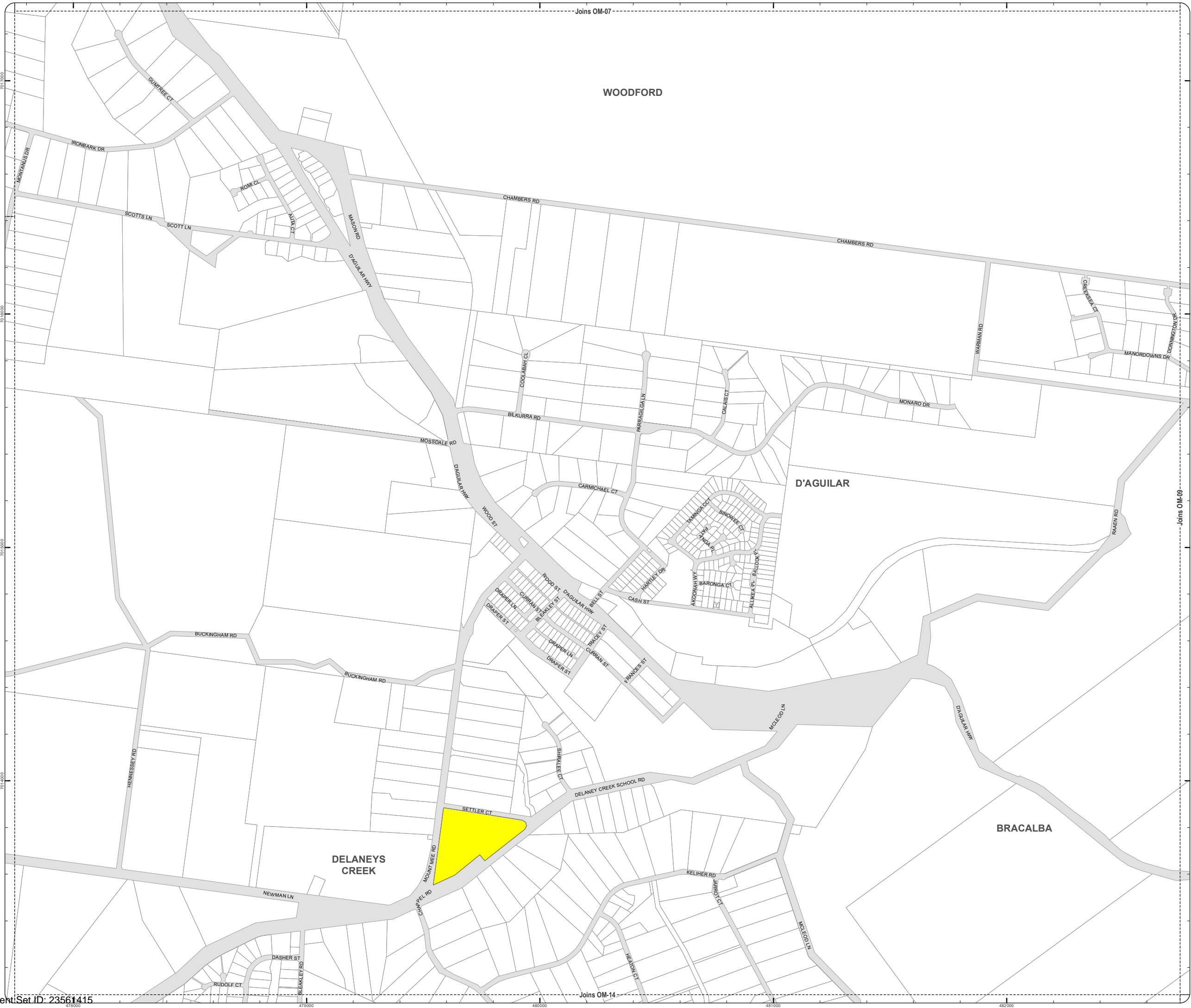
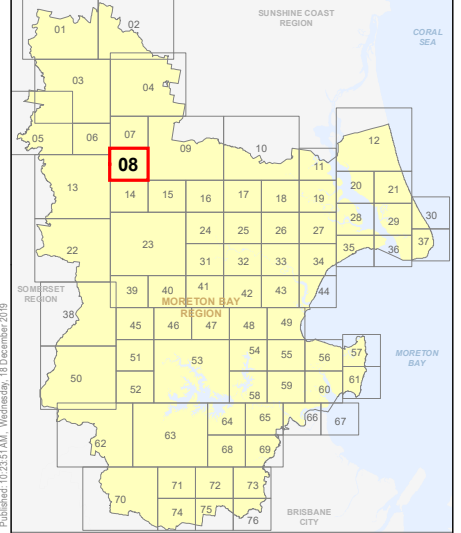
For further information regarding this overlay map, please refer to the Community activity and Neighbourhood hubs information sheet on Council's website ([www.moretonbay.qld.gov.au/mbrplanningscheme](http://www.moretonbay.qld.gov.au/mbrplanningscheme)) or contact council on 3205 0555.

**Effective 29 January 2020**



**DISCLAIMER:** Some of the information shown in this document has been provided to Council from external third parties. Council makes no representation and gives no warranty about the accuracy, reliability, completeness or suitability for any particular purpose of the information. Persons should not rely on the information shown in this document to make any decision with financial or legal implications and should instead rely on their own enquiries. To the full extent that it is able to do so in law, Council disclaims all liability (including liability in negligence) for all costs, losses and damages (including indirect and consequential costs, losses and damages) caused by or arising from anyone using or relying on the information shown in this document for any purpose whatsoever. © Copyright Moreton Bay Regional Council 2019

DCDB (Version April 2016) is reproduced with the permission of the State of Queensland



**PLANNING SCHEME**  
**OVERLAY MAP - COMMUNITY ACTIVITIES**  
**AND NEIGHBOURHOOD HUBS**

- Property boundaries
- Community activity
- Neighbourhood hub

**Please read the following notes about this map:**  
This overlay map only affects you if your property is identified as a Community Activity or Neighbourhood Hub, and you wish to develop (e.g. build, extend or change use).

This map shows locations of community activities and neighbourhood hubs in the General residential zone, Rural residential zone, Emerging community zone and Industry zone.

Where land is identified on this map, some retail, commercial and community uses may be supported and alternative levels of assessment (type of application) and alternative requirements may apply to development.

A neighbourhood hub is a cluster of non-residential uses, for example a shop, office, café, hardware store and dry cleaner.

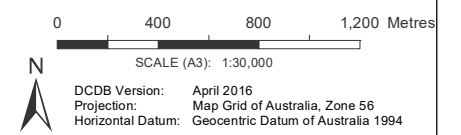
- Community activities include, but are not limited to:
- libraries, museums and art galleries
  - community centres, clubs and the like
  - educational establishments including schools, kindergartens and tertiary institutions
  - child care centres
  - community care centres
  - places of worship
  - emergency services

This overlay map assists with interpreting tables of assessment in Part 5 and applying development requirements throughout the planning scheme.

Refer to the relevant table of assessments and zone code, local plan code and/or development codes for requirements associated with this overlay map.

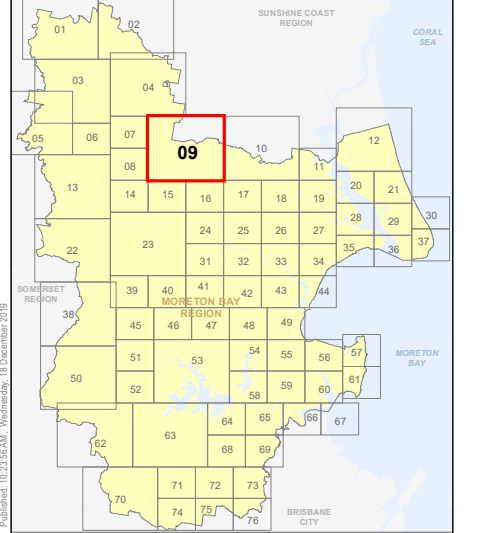
For further information regarding this overlay map, please refer to the Community activity and Neighbourhood hubs information sheet on Council's website ([www.moretonbay.qld.gov.au/mbrplanningscheme](http://www.moretonbay.qld.gov.au/mbrplanningscheme)) or contact council on 3205 0555.

**Effective 29 January 2020**



**DISCLAIMER:** Some of the information shown in this document has been provided to Council from external third parties. Council makes no representation and gives no warranty about the accuracy, reliability, completeness or suitability for any particular purpose of the information. Persons should not rely on the information shown in this document to make any decision with financial or legal implications and should instead rely on their own enquiries. To the full extent that it is able to do so in law, Council disclaims all liability (including liability in negligence) for all costs, losses and damages (including indirect and consequential costs, losses and damages) caused by or arising from anyone using or relying on the information shown in this document for any purpose whatsoever. © Copyright Moreton Bay Regional Council 2019

DCDB (Version April 2016) is reproduced with the permission of the State of Queensland





**PLANNING SCHEME**  
**OVERLAY MAP - COMMUNITY ACTIVITIES**  
**AND NEIGHBOURHOOD HUBS**

- Property boundaries
- Community activity
- Neighbourhood hub

**Please read the following notes about this map:**

This overlay map only affects you if your property is identified as a Community Activity or Neighbourhood Hub, and you wish to develop (e.g. build, extend or change use).

This map shows locations of community activities and neighbourhood hubs in the General residential zone, Rural residential zone, Emerging community zone and Industry zone.

Where land is identified on this map, some retail, commercial and community uses may be supported and alternative levels of assessment (type of application) and alternative requirements may apply to development.

A neighbourhood hub is a cluster of non-residential uses, for example a shop, office, café, hardware store and dry cleaner.

- Community activities include, but are not limited to:
- libraries, museums and art galleries
  - community centres, clubs and the like
  - educational establishments including schools, kindergartens and tertiary institutions
  - child care centres
  - community care centres
  - places of worship
  - emergency services

This overlay map assists with interpreting tables of assessment in Part 5 and applying development requirements throughout the planning scheme.

Refer to the relevant table of assessments and zone code, local plan code and/or development codes for requirements associated with this overlay map.

For further information regarding this overlay map, please refer to the Community activity and Neighbourhood hubs information sheet on Council's website ([www.moretonbay.qld.gov.au/mbrplanningscheme](http://www.moretonbay.qld.gov.au/mbrplanningscheme)) or contact council on 3205 0555.

**Effective 29 January 2020**

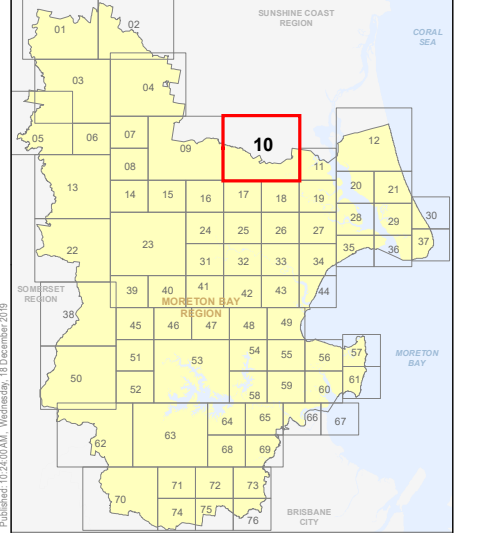
0 400 800 1,200 Metres

SCALE (A3): 1:30,000

DCDB Version: April 2016  
Projection: Map Grid of Australia, Zone 56  
Horizontal Datum: Geocentric Datum of Australia 1994

**DISCLAIMER:** Some of the information shown in this document has been provided to Council from external third parties. Council makes no representation and gives no warranty about the accuracy, reliability, completeness or suitability for any particular purpose of the information. Persons should not rely on the information shown in this document to make any decision with financial or legal implications and should instead rely on their own enquiries. To the full extent that it is able to do so in law, Council disclaims all liability (including liability in negligence) for all costs, losses and damages (including indirect and consequential costs, losses and damages) caused by or arising from anyone using or relying on the information shown in this document for any purpose whatsoever. © Copyright Moreton Bay Regional Council 2019

DCDB (Version April 2016) is reproduced with the permission of the State of Queensland



**OM-10 CANH**  
**Overlay Map**

Outside Moreton  
Bay Region Local  
Government Area




ELIMBAH

Community Activities, Neighbourhood Hubs.mxd





**PLANNING SCHEME**  
**OVERLAY MAP - COMMUNITY ACTIVITIES**  
**AND NEIGHBOURHOOD HUBS**

-  Property boundaries
-  Community activity
-  Neighbourhood hub

**Please read the following notes about this map:**

This overlay map only affects you if your property is identified as a Community Activity or Neighbourhood Hub, and you wish to develop (e.g. build, extend or change use).

This map shows locations of community activities and neighbourhood hubs in the General residential zone, Rural residential zone, Emerging community zone and Industry zone.

Where land is identified on this map, some retail, commercial and community uses may be supported and alternative levels of assessment (type of application) and alternative requirements may apply to development.

A neighbourhood hub is a cluster of non-residential uses, for example a shop, office, café, hardware store and dry cleaner.

- Community activities include, but are not limited to:
- libraries, museums and art galleries
  - community centres, clubs and the like
  - educational establishments including schools, kindergartens and tertiary institutions
  - child care centres
  - community care centres
  - places of worship
  - emergency services

This overlay map assists with interpreting tables of assessment in Part 5 and applying development requirements throughout the planning scheme.

Refer to the relevant table of assessments and zone code, local plan code and/or development codes for requirements associated with this overlay map.

For further information regarding this overlay map, please refer to the Community activity and Neighbourhood hubs information sheet on Council's website ([www.moretonbay.qld.gov.au/mbrplanningscheme](http://www.moretonbay.qld.gov.au/mbrplanningscheme)) or contact council on 3205 0555.

**Effective 29 January 2020**

0 400 800 1,200 Metres

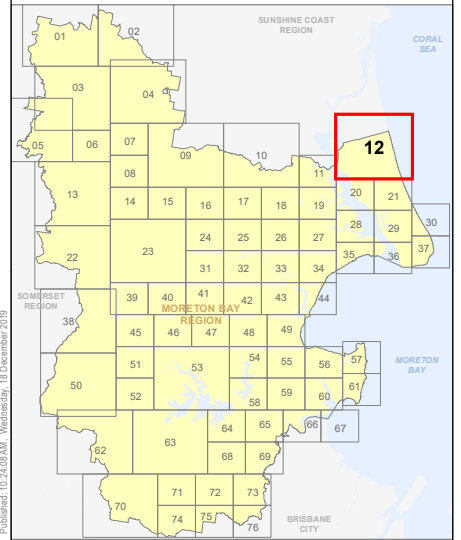
SCALE (A3): 1:30,000

N

DCDB Version: April 2016  
Projection: Map Grid of Australia, Zone 56  
Horizontal Datum: Geocentric Datum of Australia 1994

**DISCLAIMER:** Some of the information shown in this document has been provided to Council from external third parties. Council makes no representation and gives no warranty about the accuracy, reliability, completeness or suitability for any particular purpose of the information. Persons should not rely on the information shown in this document to make any decision with financial or legal implications and should instead rely on their own enquiries. To the full extent that it is able to do so in law, Council disclaims all liability (including liability in negligence) for all costs, losses and damages (including indirect and consequential costs, losses and damages) caused by or arising from anyone using or relying on the information shown in this document for any purpose whatsoever. © Copyright Moreton Bay Regional Council 2019

DCDB (Version April 2016) is reproduced with the permission of the State of Queensland



**OM-12 CANH**  
**Overlay Map**

Outside Moreton  
Bay Region Local  
Government Area

Coral Sea

WELSBY

Pumicestone  
Passage

**PLANNING SCHEME**  
**OVERLAY MAP - COMMUNITY ACTIVITIES**  
**AND NEIGHBOURHOOD HUBS**

- Property boundaries
- Community activity
- Neighbourhood hub

**Please read the following notes about this map:**

This overlay map only affects you if your property is identified as a Community Activity or Neighbourhood Hub, and you wish to develop (e.g. build, extend or change use).

This map shows locations of community activities and neighbourhood hubs in the General residential zone, Rural residential zone, Emerging community zone and Industry zone.

Where land is identified on this map, some retail, commercial and community uses may be supported and alternative levels of assessment (type of application) and alternative requirements may apply to development.

A neighbourhood hub is a cluster of non-residential uses, for example a shop, office, café, hardware store and dry cleaner.

Community activities include, but are not limited to:

- libraries, museums and art galleries
- community centres, clubs and the like
- educational establishments including schools, kindergartens and tertiary institutions
- child care centres
- community care centres
- places of worship
- emergency services

This overlay map assists with interpreting tables of assessment in Part 5 and applying development requirements throughout the planning scheme.

Refer to the relevant table of assessments and zone code, local plan code and/or development codes for requirements associated with this overlay map.

For further information regarding this overlay map, please refer to the Community activity and Neighbourhood hubs information sheet on Council's website ([www.moretonbay.qld.gov.au/mbrplanningscheme](http://www.moretonbay.qld.gov.au/mbrplanningscheme)) or contact council on 3205 0555.

**Effective 29 January 2020**

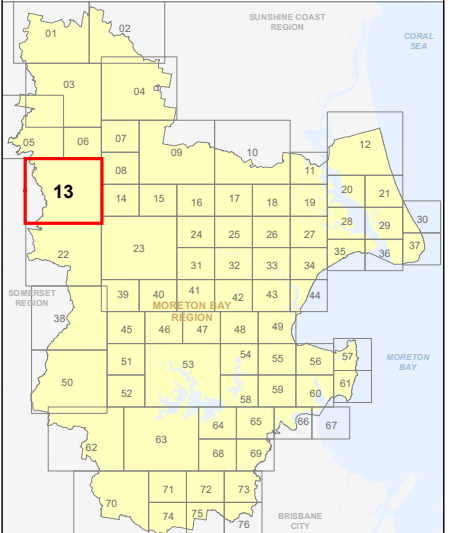
0 400 800 1,200 Metres

SCALE (A3): 1:30,000

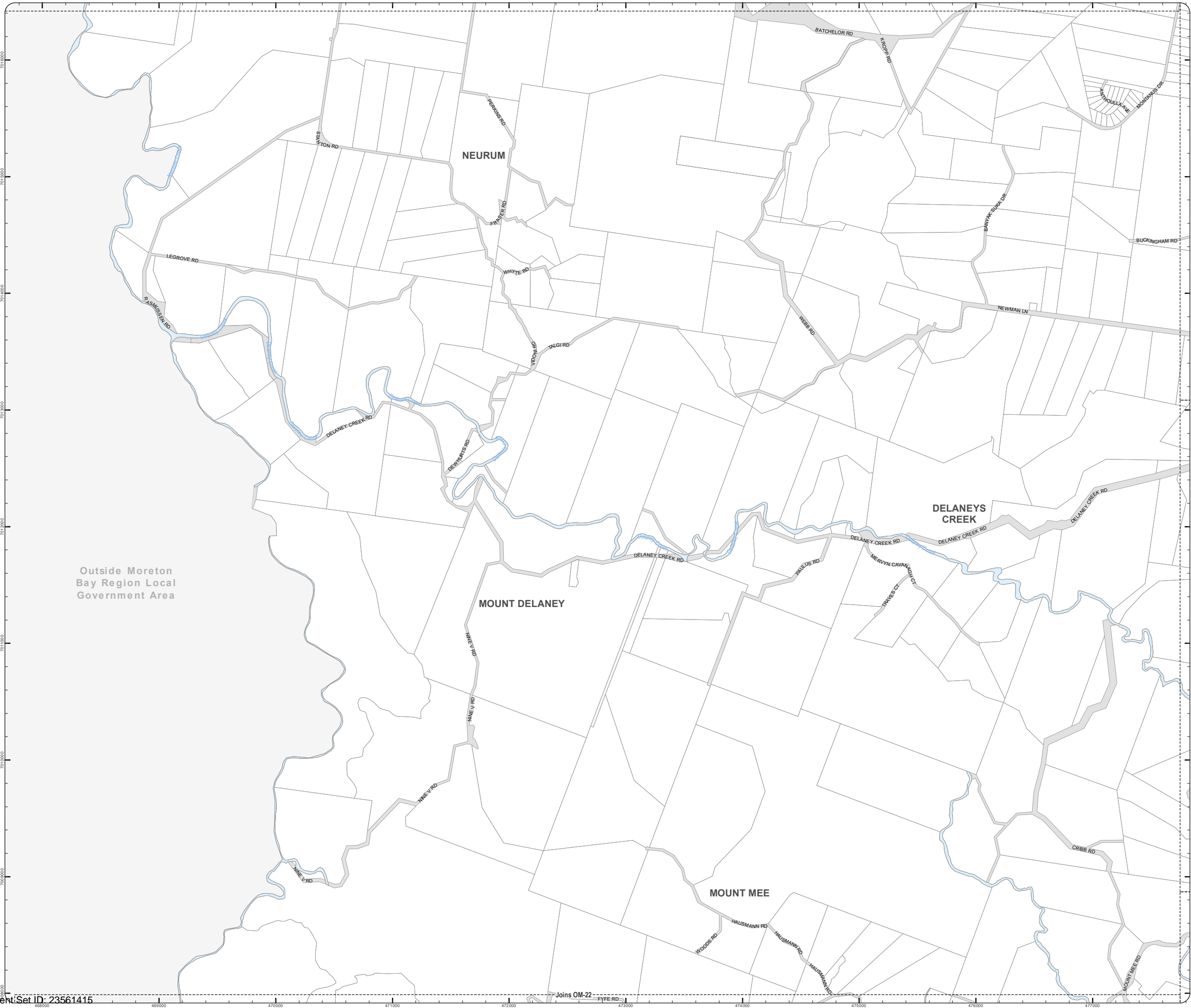
DCDB Version: April 2016  
Projection: Map Grid of Australia, Zone 56  
Horizontal Datum: Geocentric Datum of Australia 1994

**DISCLAIMER:** Some of the information shown in this document has been provided to Council from external third parties. Council makes no representation and gives no warranty about the accuracy, reliability, completeness or suitability for any particular purpose of the information. Persons should not rely on the information shown in this document to make any decision with financial or legal implications and should instead rely on their own enquiries. To the full extent that it is able to do so in law, Council disclaims all liability (including liability in negligence) for all costs, losses and damages (including indirect and consequential costs, losses and damages) caused by or arising from anyone using or relying on the information shown in this document for any purpose whatsoever. © Copyright Moreton Bay Regional Council 2019

DCDB (Version April 2016) is reproduced with the permission of the State of Queensland



**OM-13 CANH**  
**Overlay Map**



Outside Moreton  
Bay Region Local  
Government Area

**PLANNING SCHEME**  
**OVERLAY MAP - COMMUNITY ACTIVITIES**  
**AND NEIGHBOURHOOD HUBS**

- Property boundaries
- Community activity
- Neighbourhood hub

**Please read the following notes about this map:**

This overlay map only affects you if your property is identified as a Community Activity or Neighbourhood Hub, and you wish to develop (e.g. build, extend or change use).

This map shows locations of community activities and neighbourhood hubs in the General residential zone, Rural residential zone, Emerging community zone and Industry zone.

Where land is identified on this map, some retail, commercial and community uses may be supported and alternative levels of assessment (type of application) and alternative requirements may apply to development.

A neighbourhood hub is a cluster of non-residential uses, for example a shop, office, café, hardware store and dry cleaner.

- Community activities include, but are not limited to:
- libraries, museums and art galleries
  - community centres, clubs and the like
  - educational establishments including schools, kindergartens and tertiary institutions
  - child care centres
  - community care centres
  - places of worship
  - emergency services

This overlay map assists with interpreting tables of assessment in Part 5 and applying development requirements throughout the planning scheme.

Refer to the relevant table of assessments and zone code, local plan code and/or development codes for requirements associated with this overlay map.

For further information regarding this overlay map, please refer to the Community activity and Neighbourhood hubs information sheet on Council's website ([www.moretonbay.qld.gov.au/mbrplanningscheme](http://www.moretonbay.qld.gov.au/mbrplanningscheme)) or contact council on 3205 0555.

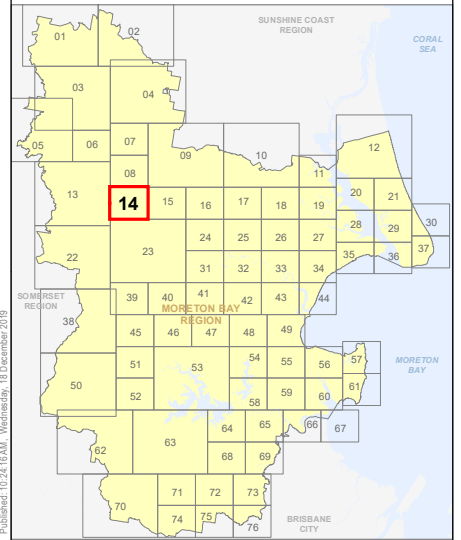
**Effective 29 January 2020**



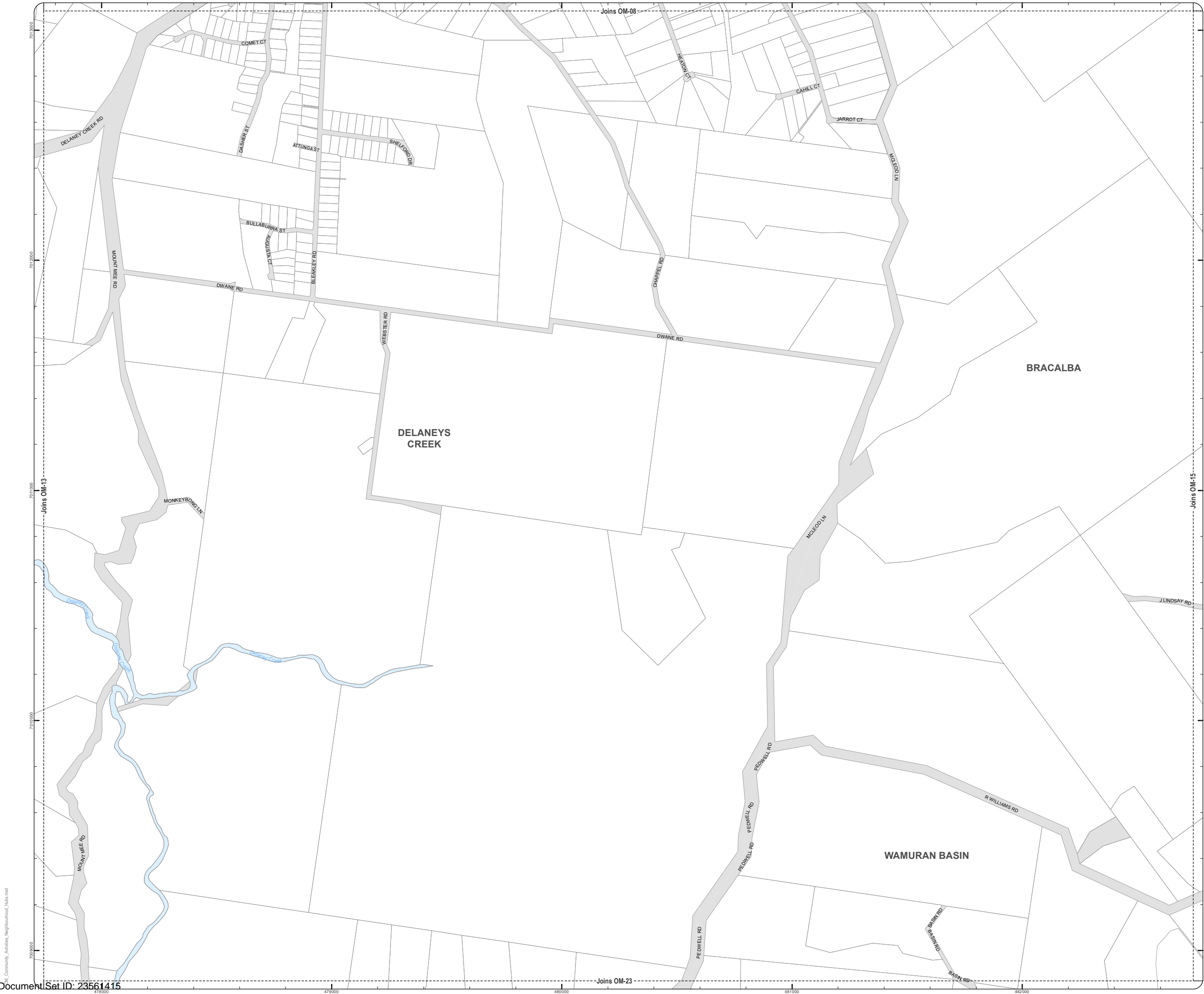
SCALE (A3): 1:15,000  
DCDB Version: April 2016  
Projection: Map Grid of Australia, Zone 56  
Horizontal Datum: Geocentric Datum of Australia 1994

**DISCLAIMER:** Some of the information shown in this document has been provided to Council from external third parties. Council makes no representation and gives no warranty about the accuracy, reliability, completeness or suitability for any particular purpose of the information. Persons should not rely on the information shown in this document to make any decision with financial or legal implications and should instead rely on their own enquiries. To the full extent that it is able to do so in law, Council disclaims all liability (including liability in negligence) for all costs, losses and damages (including indirect and consequential costs, losses and damages) caused by or arising from anyone using or relying on the information shown in this document for any purpose whatsoever.  
© Copyright Moreton Bay Regional Council 2019

DCDB (Version April 2016) is reproduced with the permission of the State of Queensland



**OM-14 CANH**  
**Overlay Map**





**PLANNING SCHEME**  
**OVERLAY MAP - COMMUNITY ACTIVITIES**  
**AND NEIGHBOURHOOD HUBS**

- Property boundaries
- Community activity
- Neighbourhood hub

**Please read the following notes about this map:**

This overlay map only affects you if your property is identified as a Community Activity or Neighbourhood Hub, and you wish to develop (e.g. build, extend or change use).

This map shows locations of community activities and neighbourhood hubs in the General residential zone, Rural residential zone, Emerging community zone and Industry zone.

Where land is identified on this map, some retail, commercial and community uses may be supported and alternative levels of assessment (type of application) and alternative requirements may apply to development.

A neighbourhood hub is a cluster of non-residential uses, for example a shop, office, café, hardware store and dry cleaner.

- Community activities include, but are not limited to:
- libraries, museums and art galleries
  - community centres, clubs and the like
  - educational establishments including schools, kindergartens and tertiary institutions
  - child care centres
  - community care centres
  - places of worship
  - emergency services

This overlay map assists with interpreting tables of assessment in Part 5 and applying development requirements throughout the planning scheme.

Refer to the relevant table of assessments and zone code, local plan code and/or development codes for requirements associated with this overlay map.

For further information regarding this overlay map, please refer to the Community activity and Neighbourhood hubs information sheet on Council's website ([www.moretonbay.qld.gov.au/mbrplanningscheme](http://www.moretonbay.qld.gov.au/mbrplanningscheme)) or contact council on 3205 0555.

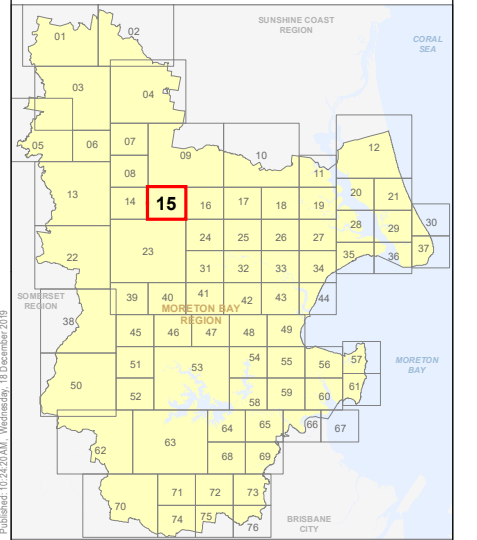
**Effective 29 January 2020**



SCALE (A3): 1:15,000  
 DCDB Version: April 2016  
 Projection: Map Grid of Australia, Zone 56  
 Horizontal Datum: Geocentric Datum of Australia 1994

**DISCLAIMER:** Some of the information shown in this document has been provided to Council from external third parties. Council makes no representation and gives no warranty about the accuracy, reliability, completeness or suitability for any particular purpose of the information. Persons should not rely on the information shown in this document to make any decision with financial or legal implications and should instead rely on their own enquiries. To the full extent that it is able to do so in law, Council disclaims all liability (including liability in negligence) for all costs, losses and damages (including indirect and consequential costs, losses and damages) caused by or arising from anyone using or relying on the information shown in this document for any purpose whatsoever. © Copyright Moreton Bay Regional Council 2019

DCDB (Version April 2016) is reproduced with the permission of the State of Queensland



**OM-15 CANH**  
**Overlay Map**



**PLANNING SCHEME**  
**OVERLAY MAP - COMMUNITY ACTIVITIES**  
**AND NEIGHBOURHOOD HUBS**

- Property boundaries
- Community activity
- Neighbourhood hub

**Please read the following notes about this map:**

This overlay map only affects you if your property is identified as a Community Activity or Neighbourhood Hub, and you wish to develop (e.g. build, extend or change use).

This map shows locations of community activities and neighbourhood hubs in the General residential zone, Rural residential zone, Emerging community zone and Industry zone.

Where land is identified on this map, some retail, commercial and community uses may be supported and alternative levels of assessment (type of application) and alternative requirements may apply to development.

A neighbourhood hub is a cluster of non-residential uses, for example a shop, office, café, hardware store and dry cleaner.

- Community activities include, but are not limited to:
- libraries, museums and art galleries
  - community centres, clubs and the like
  - educational establishments including schools, kindergartens and tertiary institutions
  - child care centres
  - community care centres
  - places of worship
  - emergency services

This overlay map assists with interpreting tables of assessment in Part 5 and applying development requirements throughout the planning scheme.

Refer to the relevant table of assessments and zone code, local plan code and/or development codes for requirements associated with this overlay map.

For further information regarding this overlay map, please refer to the Community activity and Neighbourhood hubs information sheet on Council's website ([www.moretonbay.qld.gov.au/mbrplanningscheme](http://www.moretonbay.qld.gov.au/mbrplanningscheme)) or contact council on 3205 0555.

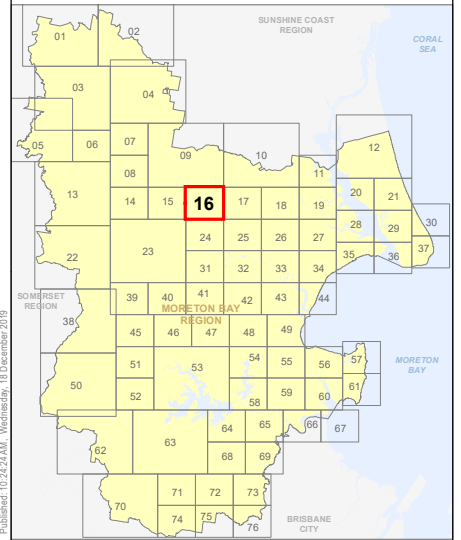
**Effective 29 January 2020**



SCALE (A3): 1:15,000  
DCDB Version: April 2016  
Projection: Map Grid of Australia, Zone 56  
Horizontal Datum: Geocentric Datum of Australia 1994

**DISCLAIMER:** Some of the information shown in this document has been provided to Council from external third parties. Council makes no representation and gives no warranty about the accuracy, reliability, completeness or suitability for any particular purpose of the information. Persons should not rely on the information shown in this document to make any decision with financial or legal implications and should instead rely on their own enquiries. To the full extent that it is able to do so in law, Council disclaims all liability (including liability in negligence) for all costs, losses and damages (including indirect and consequential costs, losses and damages) caused by or arising from anyone using or relying on the information shown in this document for any purpose whatsoever. © Copyright Moreton Bay Regional Council 2019

DCDB (Version April 2016) is reproduced with the permission of the State of Queensland



**OM-16 CANH**  
**Overlay Map**





**PLANNING SCHEME**  
**OVERLAY MAP - COMMUNITY ACTIVITIES**  
**AND NEIGHBOURHOOD HUBS**

- Property boundaries
- Community activity
- Neighbourhood hub

**Please read the following notes about this map:**

This overlay map only affects you if your property is identified as a Community Activity or Neighbourhood Hub, and you wish to develop (e.g. build, extend or change use).

This map shows locations of community activities and neighbourhood hubs in the General residential zone, Rural residential zone, Emerging community zone and Industry zone.

Where land is identified on this map, some retail, commercial and community uses may be supported and alternative levels of assessment (type of application) and alternative requirements may apply to development.

A neighbourhood hub is a cluster of non-residential uses, for example a shop, office, café, hardware store and dry cleaner.

Community activities include, but are not limited to:

- libraries, museums and art galleries
- community centres, clubs and the like
- educational establishments including schools, kindergartens and tertiary institutions
- child care centres
- community care centres
- places of worship
- emergency services

This overlay map assists with interpreting tables of assessment in Part 5 and applying development requirements throughout the planning scheme.

Refer to the relevant table of assessments and zone code, local plan code and/or development codes for requirements associated with this overlay map.

For further information regarding this overlay map, please refer to the Community activity and Neighbourhood hubs information sheet on Council's website ([www.moretonbay.qld.gov.au/mbrplanningscheme](http://www.moretonbay.qld.gov.au/mbrplanningscheme)) or contact council on 3205 0555.

**Effective 29 January 2020**

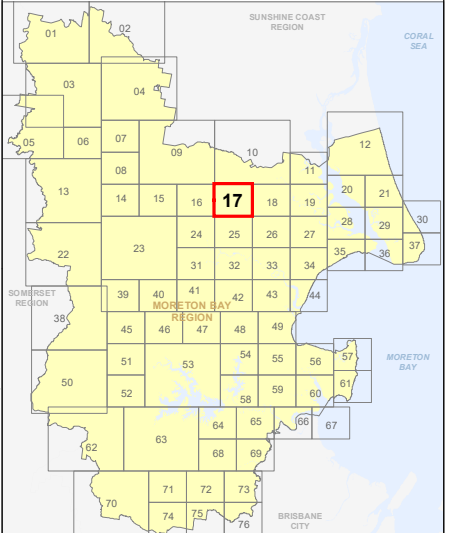
0 200 400 600 Metres

SCALE (A3): 1:15,000

DCDB Version: April 2016  
Projection: Map Grid of Australia, Zone 56  
Horizontal Datum: Geocentric Datum of Australia 1994

**DISCLAIMER:** Some of the information shown in this document has been provided to Council from external third parties. Council makes no representation and gives no warranty about the accuracy, reliability, completeness or suitability for any particular purpose of the information. Persons should not rely on the information shown in this document to make any decision with financial or legal implications and should instead rely on their own enquiries. To the full extent that it is able to do so in law, Council disclaims all liability (including liability in negligence) for all costs, losses and damages (including indirect and consequential costs, losses and damages) caused by or arising from anyone using or relying on the information shown in this document for any purpose whatsoever. © Copyright Moreton Bay Regional Council 2019

DCDB (Version April 2016) is reproduced with the permission of the State of Queensland



**OM-17 CANH**  
**Overlay Map**



**PLANNING SCHEME**  
**OVERLAY MAP - COMMUNITY ACTIVITIES**  
**AND NEIGHBOURHOOD HUBS**

- Property boundaries
- Community activity
- Neighbourhood hub

**Please read the following notes about this map:**

This overlay map only affects you if your property is identified as a Community Activity or Neighbourhood Hub, and you wish to develop (e.g. build, extend or change use).

This map shows locations of community activities and neighbourhood hubs in the General residential zone, Rural residential zone, Emerging community zone and Industry zone.

Where land is identified on this map, some retail, commercial and community uses may be supported and alternative levels of assessment (type of application) and alternative requirements may apply to development.

A neighbourhood hub is a cluster of non-residential uses, for example a shop, office, café, hardware store and dry cleaner.

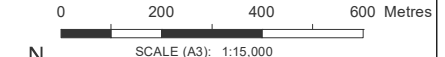
- Community activities include, but are not limited to:
- libraries, museums and art galleries
  - community centres, clubs and the like
  - educational establishments including schools, kindergartens and tertiary institutions
  - child care centres
  - community care centres
  - places of worship
  - emergency services

This overlay map assists with interpreting tables of assessment in Part 5 and applying development requirements throughout the planning scheme.

Refer to the relevant table of assessments and zone code, local plan code and/or development codes for requirements associated with this overlay map.

For further information regarding this overlay map, please refer to the Community activity and Neighbourhood hubs information sheet on Council's website ([www.moretonbay.qld.gov.au/mbrplanningscheme](http://www.moretonbay.qld.gov.au/mbrplanningscheme)) or contact council on 3205 0555.

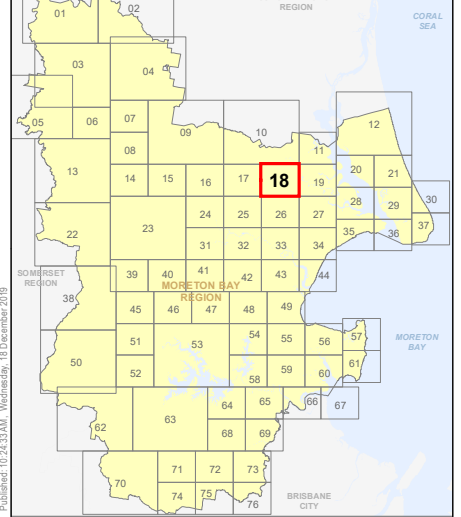
**Effective 29 January 2020**



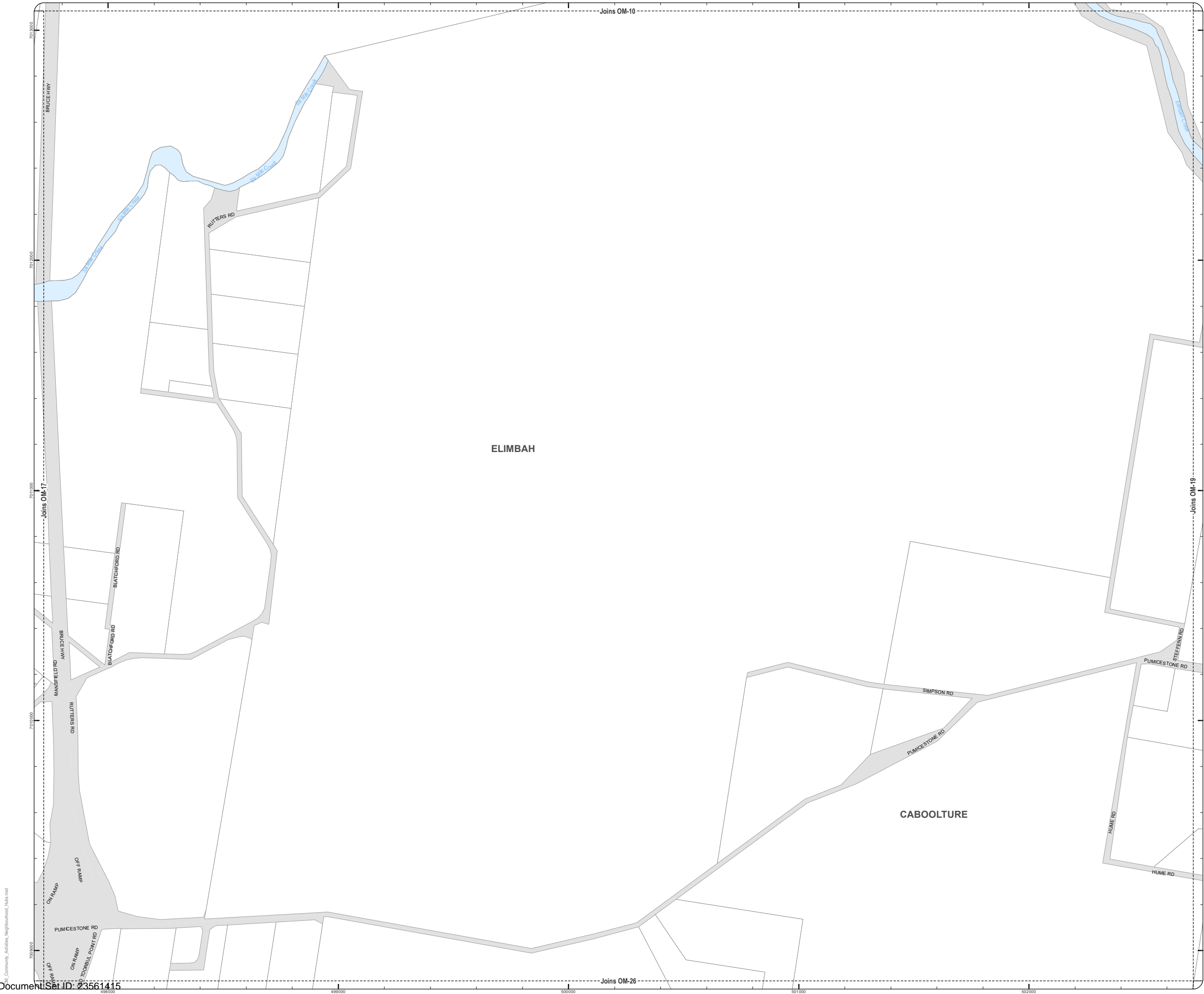
SCALE (A3): 1:15,000  
DCDB Version: April 2016  
Projection: Map Grid of Australia, Zone 56  
Horizontal Datum: Geocentric Datum of Australia 1994

**DISCLAIMER:** Some of the information shown in this document has been provided to Council from external third parties. Council makes no representation and gives no warranty about the accuracy, reliability, completeness or suitability for any particular purpose of the information. Persons should not rely on the information shown in this document to make any decision with financial or legal implications and should instead rely on their own enquiries. To the full extent that it is able to do so in law, Council disclaims all liability (including liability in negligence) for all costs, losses and damages (including indirect and consequential costs, losses and damages) caused by or arising from anyone using or relying on the information shown in this document for any purpose whatsoever. © Copyright Moreton Bay Regional Council 2019

DCDB (Version April 2016) is reproduced with the permission of the State of Queensland



**OM-18 CANH**  
**Overlay Map**





**PLANNING SCHEME  
OVERLAY MAP - COMMUNITY ACTIVITIES  
AND NEIGHBOURHOOD HUBS**

- Property boundaries
- Community activity
- Neighbourhood hub

**Please read the following notes about this map:**  
This overlay map only affects you if your property is identified as a Community Activity or Neighbourhood Hub, and you wish to develop (e.g. build, extend or change use).

This map shows locations of community activities and neighbourhood hubs in the General residential zone, Rural residential zone, Emerging community zone and Industry zone.

Where land is identified on this map, some retail, commercial and community uses may be supported and alternative levels of assessment (type of application) and alternative requirements may apply to development.

A neighbourhood hub is a cluster of non-residential uses, for example a shop, office, café, hardware store and dry cleaner.

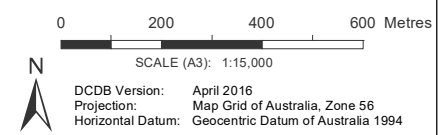
- Community activities include, but are not limited to:
- libraries, museums and art galleries
  - community centres, clubs and the like
  - educational establishments including schools, kindergartens and tertiary institutions
  - child care centres
  - community care centres
  - places of worship
  - emergency services

This overlay map assists with interpreting tables of assessment in Part 5 and applying development requirements throughout the planning scheme.

Refer to the relevant table of assessments and zone code, local plan code and/or development codes for requirements associated with this overlay map.

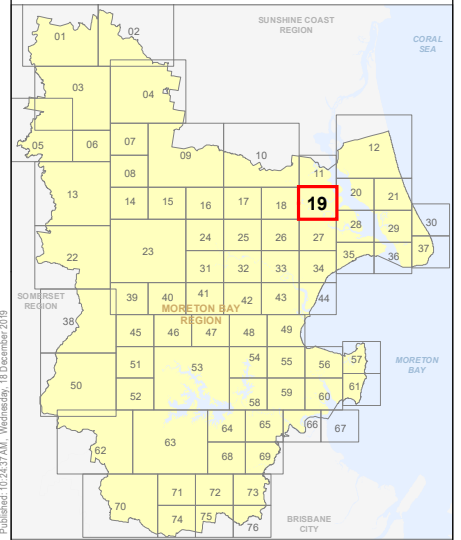
For further information regarding this overlay map, please refer to the Community activity and Neighbourhood hubs information sheet on Council's website ([www.moretonbay.qld.gov.au/mbrplanningscheme](http://www.moretonbay.qld.gov.au/mbrplanningscheme)) or contact council on 3205 0555.

**Effective 29 January 2020**



**DISCLAIMER:** Some of the information shown in this document has been provided to Council from external third parties. Council makes no representation and gives no warranty about the accuracy, reliability, completeness or suitability for any particular purpose of the information. Persons should not rely on the information shown in this document to make any decision with financial or legal implications and should instead rely on their own enquiries. To the full extent that it is able to do so in law, Council disclaims all liability (including liability in negligence) for all costs, losses and damages (including indirect and consequential costs, losses and damages) caused by or arising from anyone using or relying on the information shown in this document for any purpose whatsoever. © Copyright Moreton Bay Regional Council 2019

DCDB (Version April 2016) is reproduced with the permission of the State of Queensland



**PLANNING SCHEME**  
**OVERLAY MAP - COMMUNITY ACTIVITIES**  
**AND NEIGHBOURHOOD HUBS**

- Property boundaries
- Community activity
- Neighbourhood hub

**Please read the following notes about this map:**

This overlay map only affects you if your property is identified as a Community Activity or Neighbourhood Hub, and you wish to develop (e.g. build, extend or change use).

This map shows locations of community activities and neighbourhood hubs in the General residential zone, Rural residential zone, Emerging community zone and Industry zone.

Where land is identified on this map, some retail, commercial and community uses may be supported and alternative levels of assessment (type of application) and alternative requirements may apply to development.

A neighbourhood hub is a cluster of non-residential uses, for example a shop, office, café, hardware store and dry cleaner.

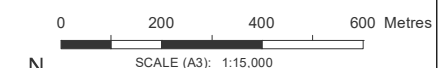
- Community activities include, but are not limited to:
- libraries, museums and art galleries
  - community centres, clubs and the like
  - educational establishments including schools, kindergartens and tertiary institutions
  - child care centres
  - community care centres
  - places of worship
  - emergency services

This overlay map assists with interpreting tables of assessment in Part 5 and applying development requirements throughout the planning scheme.

Refer to the relevant table of assessments and zone code, local plan code and/or development codes for requirements associated with this overlay map.

For further information regarding this overlay map, please refer to the Community activity and Neighbourhood hubs information sheet on Council's website ([www.moretonbay.qld.gov.au/mbrplanningscheme](http://www.moretonbay.qld.gov.au/mbrplanningscheme)) or contact council on 3205 0555.

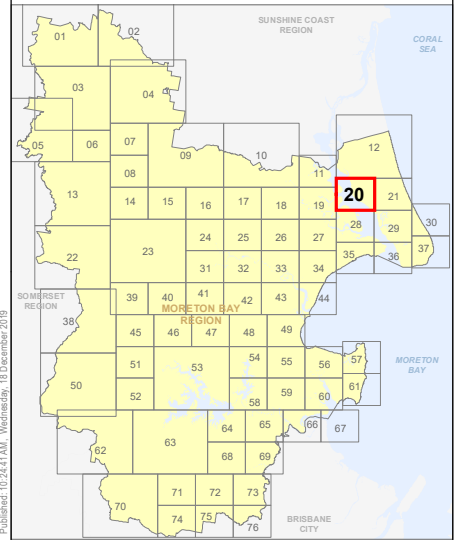
**Effective 29 January 2020**



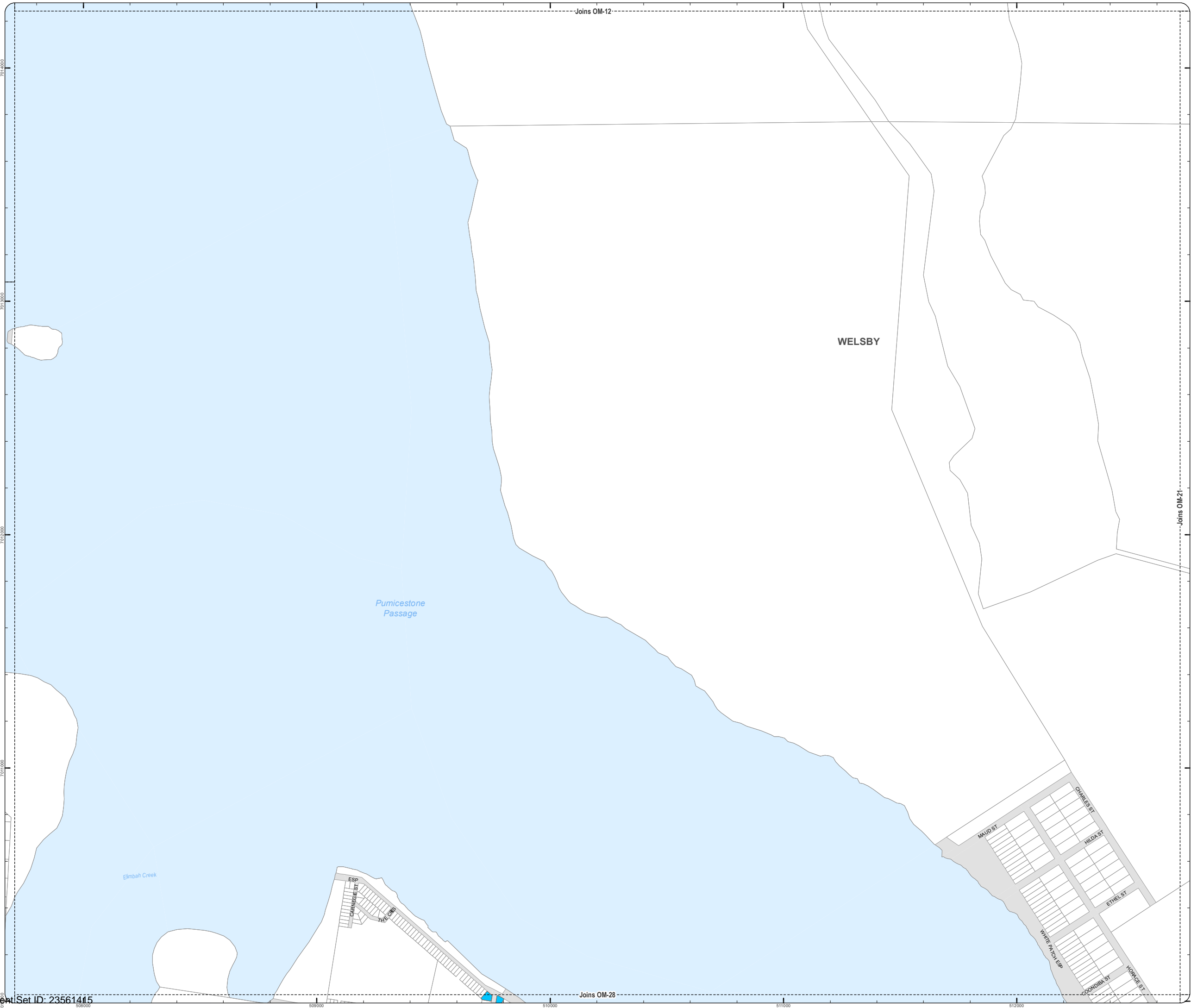
SCALE (A3): 1:15,000  
DCDB Version: April 2016  
Projection: Map Grid of Australia, Zone 56  
Horizontal Datum: Geocentric Datum of Australia 1994

**DISCLAIMER:** Some of the information shown in this document has been provided to Council from external third parties. Council makes no representation and gives no warranty about the accuracy, reliability, completeness or suitability for any particular purpose of the information. Persons should not rely on the information shown in this document to make any decision with financial or legal implications and should instead rely on their own enquiries. To the full extent that it is able to do so in law, Council disclaims all liability (including liability in negligence) for all costs, losses and damages (including indirect and consequential costs, losses and damages) caused by or arising from anyone using or relying on the information shown in this document for any purpose whatsoever. © Copyright Moreton Bay Regional Council 2019




DCDB (Version April 2016) is reproduced with the permission of the State of Queensland



**OM-20 CANH**  
**Overlay Map**



**PLANNING SCHEME**  
**OVERLAY MAP - COMMUNITY ACTIVITIES**  
**AND NEIGHBOURHOOD HUBS**

-  Property boundaries
-  Community activity
-  Neighbourhood hub

**Please read the following notes about this map:**

This overlay map only affects you if your property is identified as a Community Activity or Neighbourhood Hub, and you wish to develop (e.g. build, extend or change use).

This map shows locations of community activities and neighbourhood hubs in the General residential zone, Rural residential zone, Emerging community zone and Industry zone.

Where land is identified on this map, some retail, commercial and community uses may be supported and alternative levels of assessment (type of application) and alternative requirements may apply to development.

A neighbourhood hub is a cluster of non-residential uses, for example a shop, office, café, hardware store and dry cleaner.

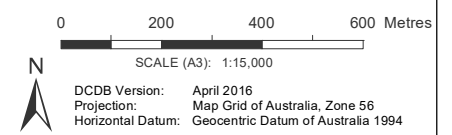
- Community activities include, but are not limited to:
- libraries, museums and art galleries
  - community centres, clubs and the like
  - educational establishments including schools, kindergartens and tertiary institutions
  - child care centres
  - community care centres
  - places of worship
  - emergency services

This overlay map assists with interpreting tables of assessment in Part 5 and applying development requirements throughout the planning scheme.

Refer to the relevant table of assessments and zone code, local plan code and/or development codes for requirements associated with this overlay map.

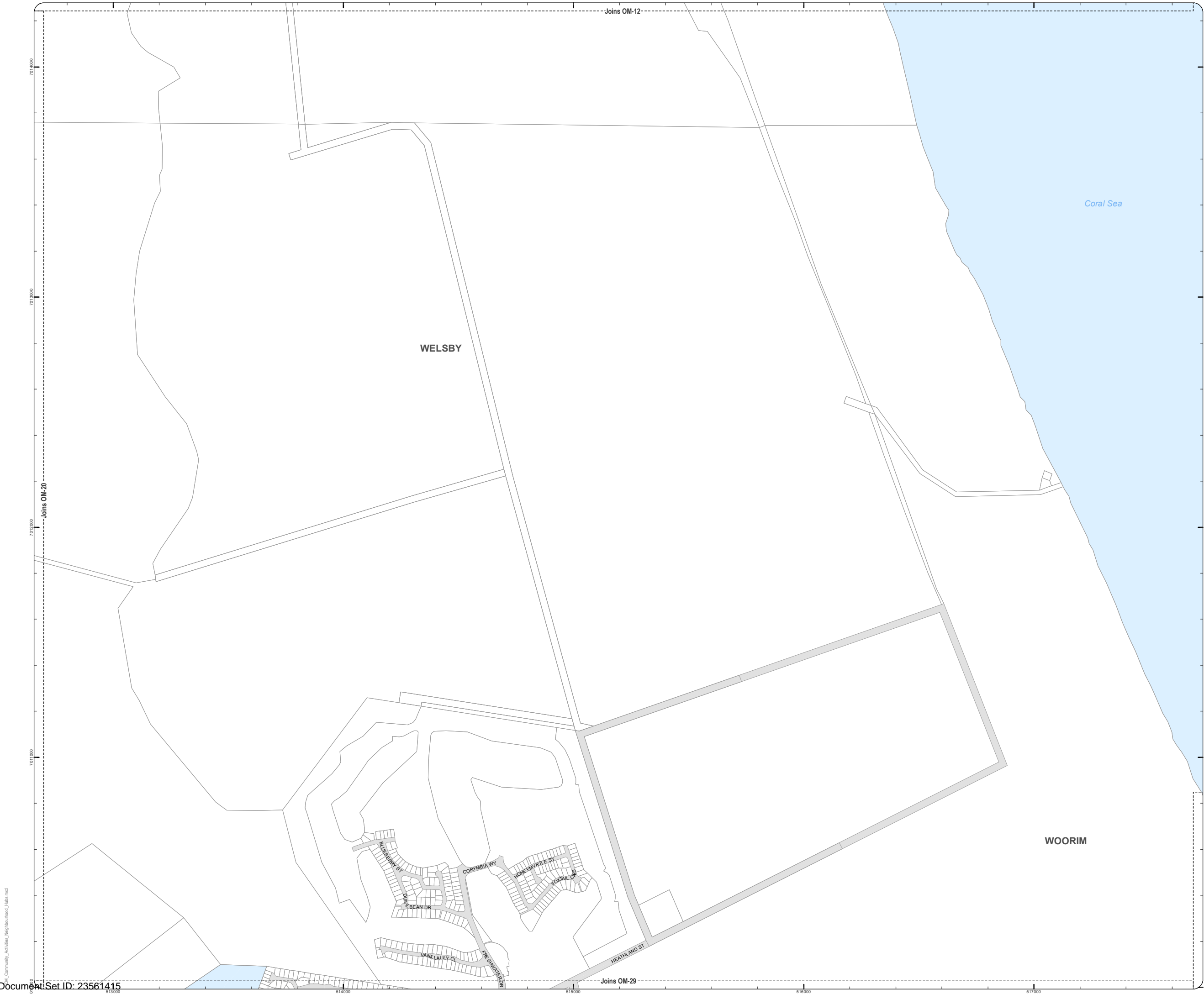
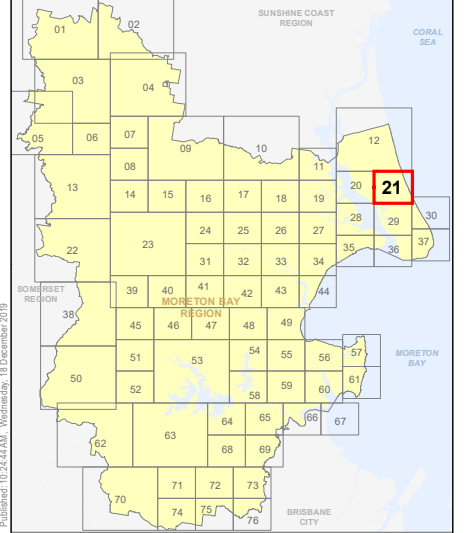
For further information regarding this overlay map, please refer to the Community activity and Neighbourhood hubs information sheet on Council's website ([www.moretonbay.qld.gov.au/mbrplanningscheme](http://www.moretonbay.qld.gov.au/mbrplanningscheme)) or contact council on 3205 0555.

**Effective 29 January 2020**






**DISCLAIMER:** Some of the information shown in this document has been provided to Council from external third parties. Council makes no representation and gives no warranty about the accuracy, reliability, completeness or suitability for any particular purpose of the information. Persons should not rely on the information shown in this document to make any decision with financial or legal implications and should instead rely on their own enquiries. To the full extent that it is able to do so in law, Council disclaims all liability (including liability in negligence) for all costs, losses and damages (including indirect and consequential costs, losses and damages) caused by or arising from anyone using or relying on the information shown in this document for any purpose whatsoever. © Copyright Moreton Bay Regional Council 2019

DCDB (Version April 2016) is reproduced with the permission of the State of Queensland





**PLANNING SCHEME**  
**OVERLAY MAP - COMMUNITY ACTIVITIES**  
**AND NEIGHBOURHOOD HUBS**

-  Property boundaries
-  Community activity
-  Neighbourhood hub

**Please read the following notes about this map:**

This overlay map only affects you if your property is identified as a Community Activity or Neighbourhood Hub, and you wish to develop (e.g. build, extend or change use).

This map shows locations of community activities and neighbourhood hubs in the General residential zone, Rural residential zone, Emerging community zone and Industry zone.

Where land is identified on this map, some retail, commercial and community uses may be supported and alternative levels of assessment (type of application) and alternative requirements may apply to development.

A neighbourhood hub is a cluster of non-residential uses, for example a shop, office, café, hardware store and dry cleaner.

Community activities include, but are not limited to:

- libraries, museums and art galleries
- community centres, clubs and the like
- educational establishments including schools, kindergartens and tertiary institutions
- child care centres
- community care centres
- places of worship
- emergency services

This overlay map assists with interpreting tables of assessment in Part 5 and applying development requirements throughout the planning scheme.

Refer to the relevant table of assessments and zone code, local plan code and/or development codes for requirements associated with this overlay map.

For further information regarding this overlay map, please refer to the Community activity and Neighbourhood hubs information sheet on Council's website ([www.moretonbay.qld.gov.au/mbrplanningscheme](http://www.moretonbay.qld.gov.au/mbrplanningscheme)) or contact council on 3205 0555.

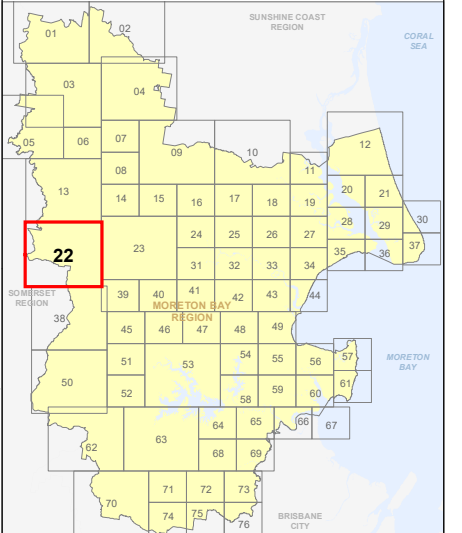
**Effective 29 January 2020**

0 400 800 1,200 Metres

SCALE (A3): 1:30,000  
DCDB Version: April 2016  
Projection: Map Grid of Australia, Zone 56  
Horizontal Datum: Geocentric Datum of Australia 1994

**DISCLAIMER:** Some of the information shown in this document has been provided to Council from external third parties. Council makes no representation and gives no warranty about the accuracy, reliability, completeness or suitability for any particular purpose of the information. Persons should not rely on the information shown in this document to make any decision with financial or legal implications and should instead rely on their own enquiries. To the full extent that it is able to do so in law, Council disclaims all liability (including liability in negligence) for all costs, losses and damages (including indirect and consequential costs, losses and damages) caused by or arising from anyone using or relying on the information shown in this document for any purpose whatsoever. © Copyright Moreton Bay Regional Council 2019

DCDB (Version April 2016) is reproduced with the permission of the State of Queensland



**OM-22 CANH**  
**Overlay Map**



**PLANNING SCHEME  
OVERLAY MAP - COMMUNITY ACTIVITIES  
AND NEIGHBOURHOOD HUBS**

- Property boundaries
- Caboolture West Local Plan
- Community activity
- Neighbourhood hub

**Please read the following notes about this map:**

This overlay map only affects you if your property is identified as a Community Activity or Neighbourhood Hub, and you wish to develop (e.g. build, extend or change use).

This map shows locations of community activities and neighbourhood hubs in the General residential zone, Rural residential zone, Emerging community zone and Industry zone.

Where land is identified on this map, some retail, commercial and community uses may be supported and alternative levels of assessment (type of application) and alternative requirements may apply to development.

A neighbourhood hub is a cluster of non-residential uses, for example a shop, office, café, hardware store and dry cleaner.

- Community activities include, but are not limited to:
- libraries, museums and art galleries
  - community centres, clubs and the like
  - educational establishments including schools, kindergartens and tertiary institutions
  - child care centres
  - community care centres
  - places of worship
  - emergency services

This overlay map assists with interpreting tables of assessment in Part 5 and applying development requirements throughout the planning scheme.

Refer to the relevant table of assessments and zone code, local plan code and/or development codes for requirements associated with this overlay map.

For further information regarding this overlay map, please refer to the Community Activity and Neighbourhood Hubs information sheet on Council's website ([www.moretonbay.qld.gov.au/mbrplanningscheme](http://www.moretonbay.qld.gov.au/mbrplanningscheme)) or contact council on 3205 0555.

**Effective 29 January 2020**

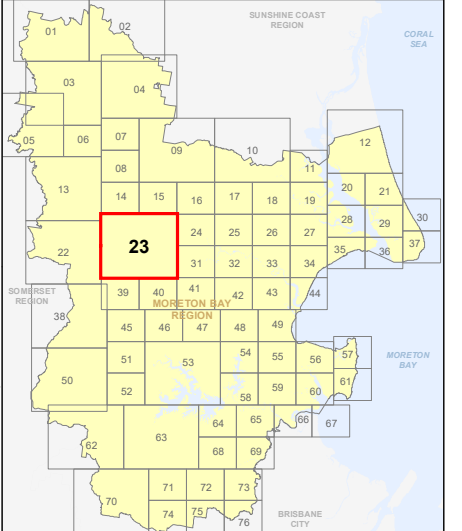
0 400 800 1,200 Metres

SCALE (A3): 1:30,000

DCDB Version: April 2016  
Projection: Map Grid of Australia, Zone 56  
Horizontal Datum: Geocentric Datum of Australia 1994

**DISCLAIMER:** Some of the information shown in this document has been provided to Council from external third parties. Council makes no representation and gives no warranty about the accuracy, reliability, completeness or suitability for any particular purpose of the information. Persons should not rely on the information shown in this document to make any decision with financial or legal implications and should instead rely on their own enquiries. To the full extent that it is able to do so in law, Council disclaims all liability (including liability in negligence) for all costs, losses and damages (including indirect and consequential costs, losses and damages) caused by or arising from anyone using or relying on the information shown in this document for any purpose whatsoever. © Copyright Moreton Bay Regional Council 2019

DCDB (Version April 2016) is reproduced with the permission of the State of Queensland



**OM-23 CANH  
Overlay Map**



Refer to  
Caboolture West  
local plan



**PLANNING SCHEME**  
**OVERLAY MAP - COMMUNITY ACTIVITIES**  
**AND NEIGHBOURHOOD HUBS**

- Property boundaries
- Caboolture West Local Plan
- Community activity
- Neighbourhood hub

**Please read the following notes about this map:**

This overlay map only affects you if your property is identified as a Community Activity or Neighbourhood Hub, and you wish to develop (e.g. build, extend or change use).

This map shows locations of community activities and neighbourhood hubs in the General residential zone, Rural residential zone, Emerging community zone and Industry zone.

Where land is identified on this map, some retail, commercial and community uses may be supported and alternative levels of assessment (type of application) and alternative requirements may apply to development.

A neighbourhood hub is a cluster of non-residential uses, for example a shop, office, café, hardware store and dry cleaner.

- Community activities include, but are not limited to:
- libraries, museums and art galleries
  - community centres, clubs and the like
  - educational establishments including schools, kindergartens and tertiary institutions
  - child care centres
  - community care centres
  - places of worship
  - emergency services

This overlay map assists with interpreting tables of assessment in Part 5 and applying development requirements throughout the planning scheme.

Refer to the relevant table of assessments and zone code, local plan code and/or development codes for requirements associated with this overlay map.

For further information regarding this overlay map, please refer to the Community activity and Neighbourhood hubs information sheet on Council's website ([www.moretonbay.qld.gov.au/mbrplanningscheme](http://www.moretonbay.qld.gov.au/mbrplanningscheme)) or contact council on 3205 0555.

**Effective 29 January 2020**

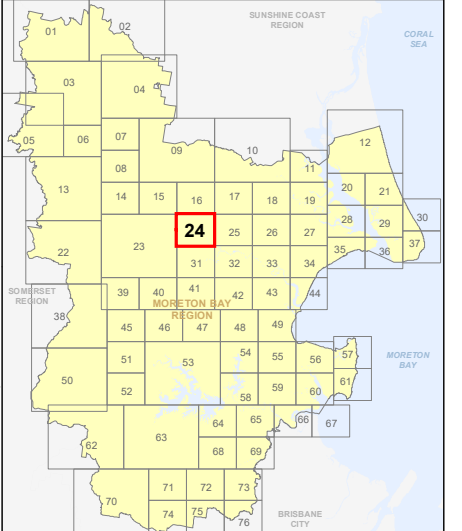


SCALE (A3): 1:15,000

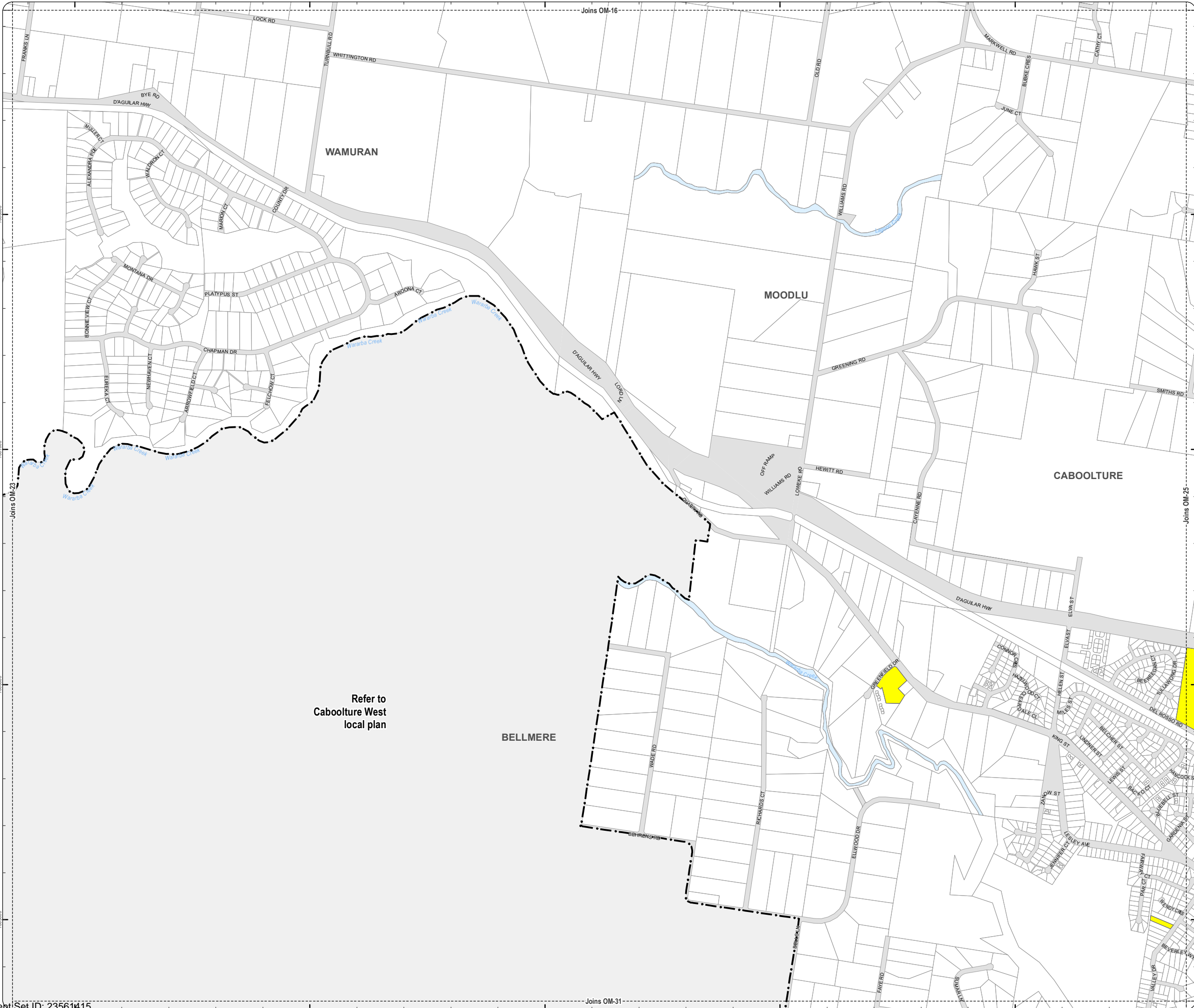
DCDB Version: April 2016  
Projection: Map Grid of Australia, Zone 56  
Horizontal Datum: Geocentric Datum of Australia 1994

**DISCLAIMER:** Some of the information shown in this document has been provided to Council from external third parties. Council makes no representation and gives no warranty about the accuracy, reliability, completeness or suitability for any particular purpose of the information. Persons should not rely on the information shown in this document to make any decision with financial or legal implications and should instead rely on their own enquiries. To the full extent that it is able to do so in law, Council disclaims all liability (including liability in negligence) for all costs, losses and damages (including indirect and consequential costs, losses and damages) caused by or arising from anyone using or relying on the information shown in this document for any purpose whatsoever. © Copyright Moreton Bay Regional Council 2019

DCDB (Version April 2016) is reproduced with the permission of the State of Queensland



**OM-24 CANH**  
**Overlay Map**



Refer to  
Caboolture West  
local plan

BELLMERE



**PLANNING SCHEME  
OVERLAY MAP - COMMUNITY ACTIVITIES  
AND NEIGHBOURHOOD HUBS**

- Property boundaries
- Community activity
- Neighbourhood hub

**Please read the following notes about this map:**

This overlay map only affects you if your property is identified as a Community Activity or Neighbourhood Hub, and you wish to develop (e.g. build, extend or change use).

This map shows locations of community activities and neighbourhood hubs in the General residential zone, Rural residential zone, Emerging community zone and Industry zone.

Where land is identified on this map, some retail, commercial and community uses may be supported and alternative levels of assessment (type of application) and alternative requirements may apply to development.

A neighbourhood hub is a cluster of non-residential uses, for example a shop, office, café, hardware store and dry cleaner.

Community activities include, but are not limited to:

- libraries, museums and art galleries
- community centres, clubs and the like
- educational establishments including schools, kindergartens and tertiary institutions
- child care centres
- community care centres
- places of worship
- emergency services

This overlay map assists with interpreting tables of assessment in Part 5 and applying development requirements throughout the planning scheme.

Refer to the relevant table of assessments and zone code, local plan code and/or development codes for requirements associated with this overlay map.

For further information regarding this overlay map, please refer to the Community activity and Neighbourhood hubs information sheet on Council's website ([www.moretonbay.qld.gov.au/mbrplanningscheme](http://www.moretonbay.qld.gov.au/mbrplanningscheme)) or contact council on 3205 0555.

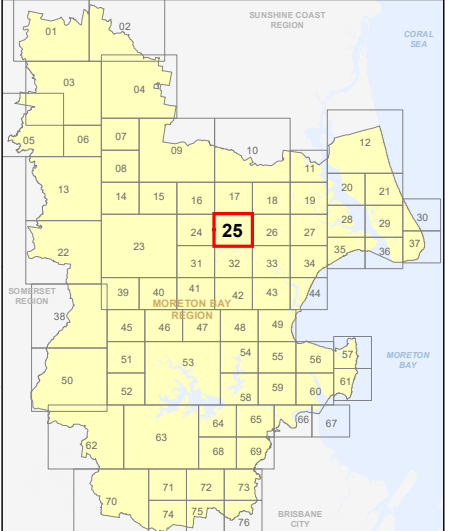
**Effective 29 January 2020**

0 200 400 600 Metres

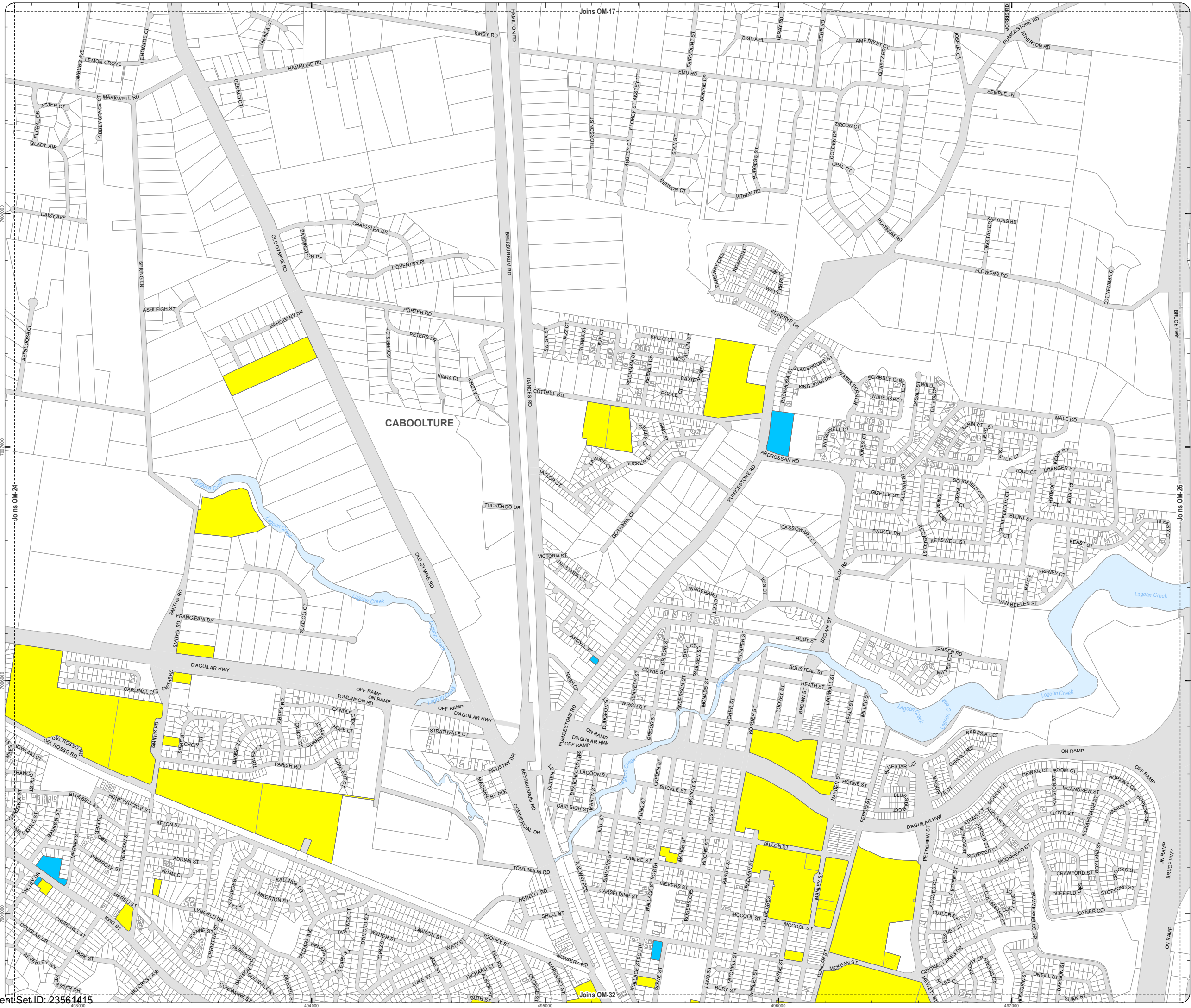
SCALE (A3): 1:15,000  
DCDB Version: April 2016  
Projection: Map Grid of Australia, Zone 56  
Horizontal Datum: Geocentric Datum of Australia 1994

**DISCLAIMER:** Some of the information shown in this document has been provided to Council from external third parties. Council makes no representation and gives no warranty about the accuracy, reliability, completeness or suitability for any particular purpose of the information. Persons should not rely on the information shown in this document to make any decision with financial or legal implications and should instead rely on their own enquiries. To the full extent that it is able to do so in law, Council disclaims all liability (including liability in negligence) for all costs, losses and damages (including indirect and consequential costs, losses and damages) caused by or arising from anyone using or relying on the information shown in this document for any purpose whatsoever. © Copyright Moreton Bay Regional Council 2019

DCDB (Version April 2016) is reproduced with the permission of the State of Queensland



**OM-25 CANH  
Overlay Map**





**PLANNING SCHEME**  
**OVERLAY MAP - COMMUNITY ACTIVITIES**  
**AND NEIGHBOURHOOD HUBS**

- Property boundaries
- Community activity
- Neighbourhood hub

**Please read the following notes about this map:**

This overlay map only affects you if your property is identified as a Community Activity or Neighbourhood Hub, and you wish to develop (e.g. build, extend or change use).

This map shows locations of community activities and neighbourhood hubs in the General residential zone, Rural residential zone, Emerging community zone and Industry zone.

Where land is identified on this map, some retail, commercial and community uses may be supported and alternative levels of assessment (type of application) and alternative requirements may apply to development.

A neighbourhood hub is a cluster of non-residential uses, for example a shop, office, café, hardware store and dry cleaner.

- Community activities include, but are not limited to:
- libraries, museums and art galleries
  - community centres, clubs and the like
  - educational establishments including schools, kindergartens and tertiary institutions
  - child care centres
  - community care centres
  - places of worship
  - emergency services

This overlay map assists with interpreting tables of assessment in Part 5 and applying development requirements throughout the planning scheme.

Refer to the relevant table of assessments and zone code, local plan code and/or development codes for requirements associated with this overlay map.

For further information regarding this overlay map, please refer to the Community activity and Neighbourhood hubs information sheet on Council's website ([www.moretonbay.qld.gov.au/mbrplanningscheme](http://www.moretonbay.qld.gov.au/mbrplanningscheme)) or contact council on 3205 0555.

**Effective 29 January 2020**

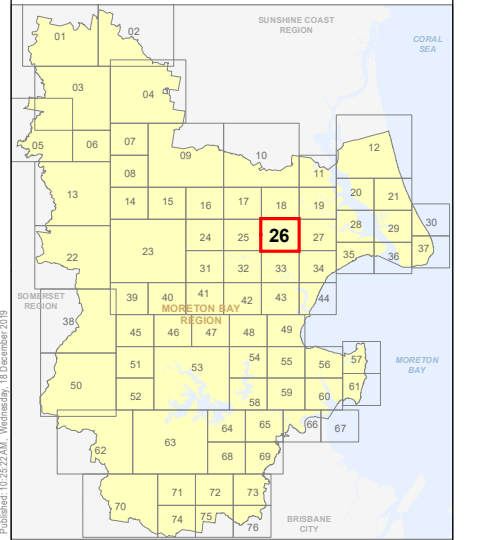
0 200 400 600 Metres

SCALE (A3): 1:15,000

DCDB Version: April 2016  
Projection: Map Grid of Australia, Zone 56  
Horizontal Datum: Geocentric Datum of Australia 1994

**DISCLAIMER:** Some of the information shown in this document has been provided to Council from external third parties. Council makes no representation and gives no warranty about the accuracy, reliability, completeness or suitability for any particular purpose of the information. Persons should not rely on the information shown in this document to make any decision with financial or legal implications and should instead rely on their own enquiries. To the full extent that it is able to do so in law, Council disclaims all liability (including liability in negligence) for all costs, losses and damages (including indirect and consequential costs, losses and damages) caused by or arising from anyone using or relying on the information shown in this document for any purpose whatsoever. © Copyright Moreton Bay Regional Council 2019




DCDB (Version April 2016) is reproduced with the permission of the State of Queensland



**OM-26 CANH**  
**Overlay Map**



**PLANNING SCHEME**  
**OVERLAY MAP - COMMUNITY ACTIVITIES**  
**AND NEIGHBOURHOOD HUBS**

-  Property boundaries
-  Community activity
-  Neighbourhood hub

**Please read the following notes about this map:**

This overlay map only affects you if your property is identified as a Community Activity or Neighbourhood Hub, and you wish to develop (e.g. build, extend or change use).

This map shows locations of community activities and neighbourhood hubs in the General residential zone, Rural residential zone, Emerging community zone and Industry zone.

Where land is identified on this map, some retail, commercial and community uses may be supported and alternative levels of assessment (type of application) and alternative requirements may apply to development.

A neighbourhood hub is a cluster of non-residential uses, for example a shop, office, café, hardware store and dry cleaner.

Community activities include, but are not limited to:

- libraries, museums and art galleries
- community centres, clubs and the like
- educational establishments including schools, kindergartens and tertiary institutions
- child care centres
- community care centres
- places of worship
- emergency services

This overlay map assists with interpreting tables of assessment in Part 5 and applying development requirements throughout the planning scheme.

Refer to the relevant table of assessments and zone code, local plan code and/or development codes for requirements associated with this overlay map.

For further information regarding this overlay map, please refer to the Community activity and Neighbourhood hubs information sheet on Council's website ([www.moretonbay.qld.gov.au/mbrplanningscheme](http://www.moretonbay.qld.gov.au/mbrplanningscheme)) or contact council on 3205 0555.

**Effective 29 January 2020**

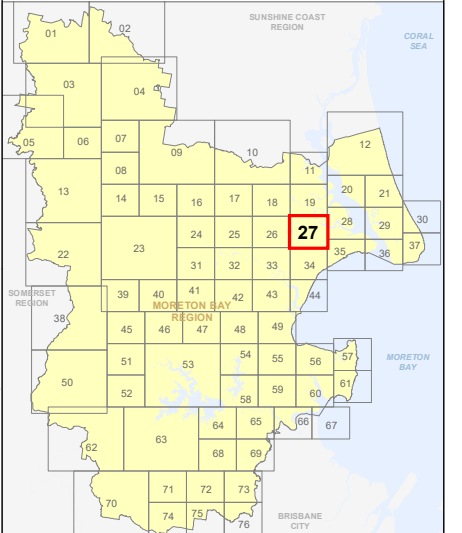
0 200 400 600 Metres

SCALE (A3): 1:15,000

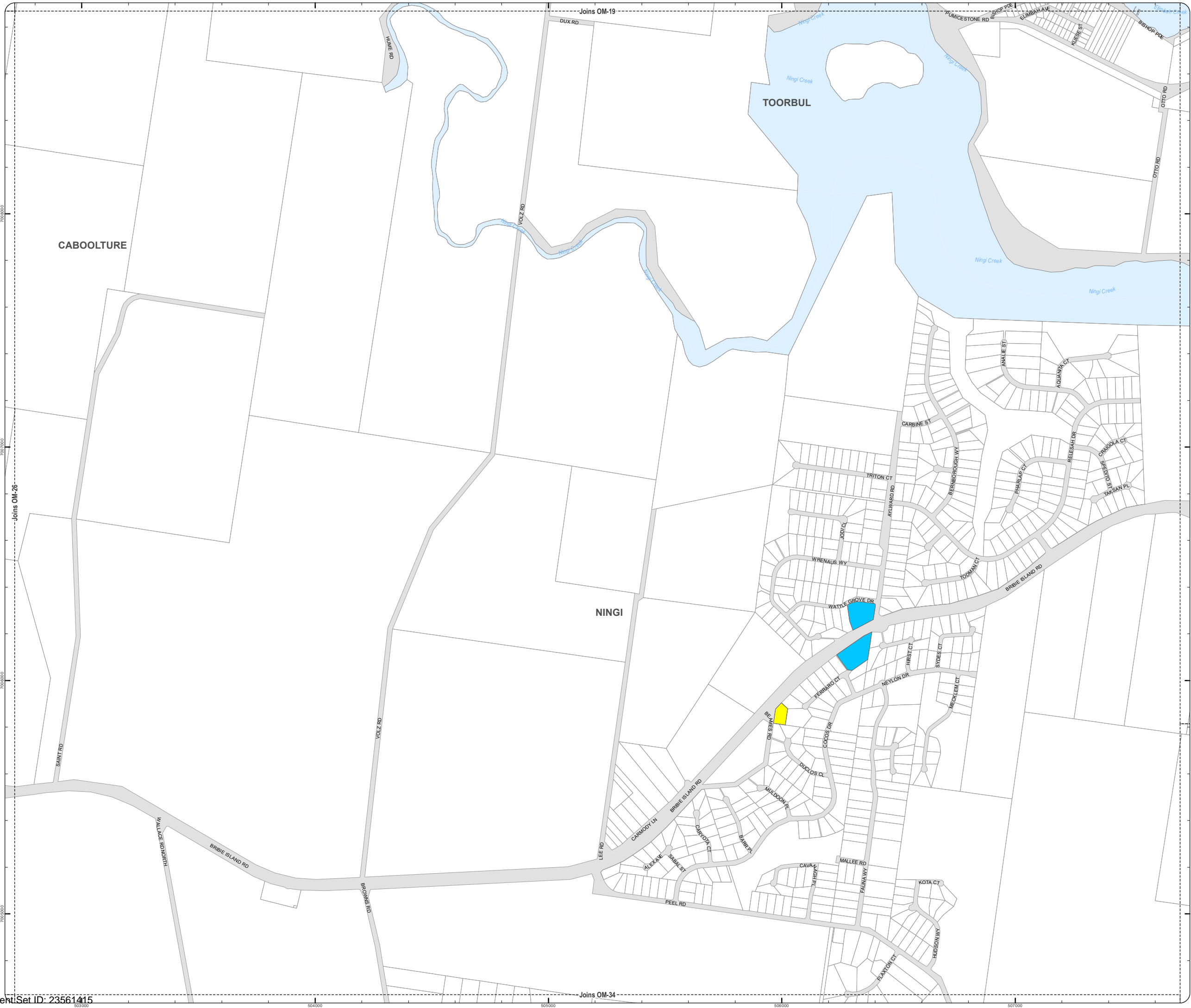
DCDB Version: April 2016  
Projection: Map Grid of Australia, Zone 56  
Horizontal Datum: Geocentric Datum of Australia 1994

**DISCLAIMER:** Some of the information shown in this document has been provided to Council from external third parties. Council makes no representation and gives no warranty about the accuracy, reliability, completeness or suitability for any particular purpose of the information. Persons should not rely on the information shown in this document to make any decision with financial or legal implications and should instead rely on their own enquiries. To the full extent that it is able to do so in law, Council disclaims all liability (including liability in negligence) for all costs, losses and damages (including indirect and consequential costs, losses and damages) caused by or arising from anyone using or relying on the information shown in this document for any purpose whatsoever.  
© Copyright Moreton Bay Regional Council 2019

DCDB (Version April 2016) is reproduced with the permission of the State of Queensland



**OM-27 CANH**  
**Overlay Map**





**PLANNING SCHEME**  
**OVERLAY MAP - COMMUNITY ACTIVITIES**  
**AND NEIGHBOURHOOD HUBS**

- Property boundaries
- Community activity
- Neighbourhood hub

**Please read the following notes about this map:**

This overlay map only affects you if your property is identified as a Community Activity or Neighbourhood Hub, and you wish to develop (e.g. build, extend or change use).

This map shows locations of community activities and neighbourhood hubs in the General residential zone, Rural residential zone, Emerging community zone and Industry zone.

Where land is identified on this map, some retail, commercial and community uses may be supported and alternative levels of assessment (type of application) and alternative requirements may apply to development.

A neighbourhood hub is a cluster of non-residential uses, for example a shop, office, café, hardware store and dry cleaner.

- Community activities include, but are not limited to:
- libraries, museums and art galleries
  - community centres, clubs and the like
  - educational establishments including schools, kindergartens and tertiary institutions
  - child care centres
  - community care centres
  - places of worship
  - emergency services

This overlay map assists with interpreting tables of assessment in Part 5 and applying development requirements throughout the planning scheme.

Refer to the relevant table of assessments and zone code, local plan code and/or development codes for requirements associated with this overlay map.

For further information regarding this overlay map, please refer to the Community activity and Neighbourhood hubs information sheet on Council's website ([www.moretonbay.qld.gov.au/mbrplanningscheme](http://www.moretonbay.qld.gov.au/mbrplanningscheme)) or contact council on 3205 0555.

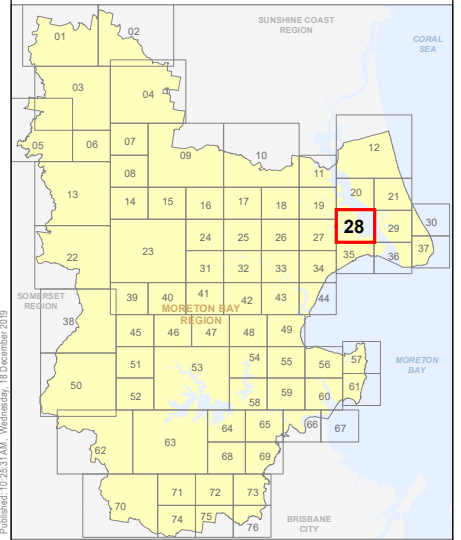
**Effective 29 January 2020**



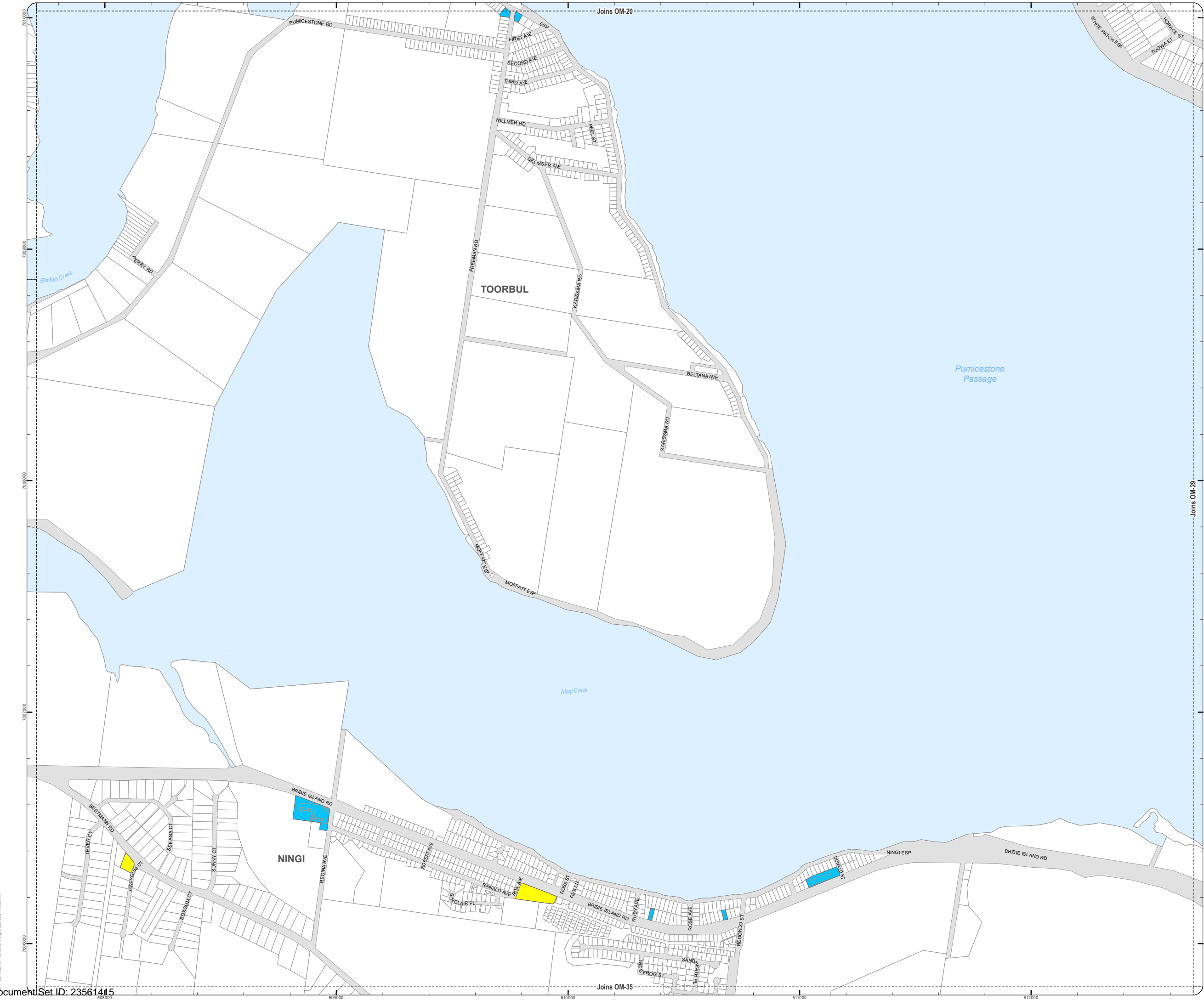
SCALE (A3): 1:15,000  
DCDB Version: April 2016  
Projection: Map Grid of Australia, Zone 56  
Horizontal Datum: Geocentric Datum of Australia 1994

**DISCLAIMER:** Some of the information shown in this document has been provided to Council from external third parties. Council makes no representation and gives no warranty about the accuracy, reliability, completeness or suitability for any particular purpose of the information. Persons should not rely on the information shown in this document to make any decision with financial or legal implications and should instead rely on their own enquiries. To the full extent that it is able to do so in law, Council disclaims all liability (including liability in negligence) for all costs, losses and damages (including indirect and consequential costs, losses and damages) caused by or arising from anyone using or relying on the information shown in this document for any purpose whatsoever. © Copyright Moreton Bay Regional Council 2019




DCDB (Version April 2016) is reproduced with the permission of the State of Queensland



**OM-28 CANH**  
**Overlay Map**



**PLANNING SCHEME**  
**OVERLAY MAP - COMMUNITY ACTIVITIES**  
**AND NEIGHBOURHOOD HUBS**

-  Property boundaries
-  Community activity
-  Neighbourhood hub

**Please read the following notes about this map:**

This overlay map only affects you if your property is identified as a Community Activity or Neighbourhood Hub, and you wish to develop (e.g. build, extend or change use).

This map shows locations of community activities and neighbourhood hubs in the General residential zone, Rural residential zone, Emerging community zone and Industry zone.

Where land is identified on this map, some retail, commercial and community uses may be supported and alternative levels of assessment (type of application) and alternative requirements may apply to development.

A neighbourhood hub is a cluster of non-residential uses, for example a shop, office, café, hardware store and dry cleaner.

Community activities include, but are not limited to:

- libraries, museums and art galleries
- community centres, clubs and the like
- educational establishments including schools, kindergartens and tertiary institutions
- child care centres
- community care centres
- places of worship
- emergency services

This overlay map assists with interpreting tables of assessment in Part 5 and applying development requirements throughout the planning scheme.

Refer to the relevant table of assessments and zone code, local plan code and/or development codes for requirements associated with this overlay map.

For further information regarding this overlay map, please refer to the Community activity and Neighbourhood hubs information sheet on Council's website ([www.moretonbay.qld.gov.au/mbrplanningscheme](http://www.moretonbay.qld.gov.au/mbrplanningscheme)) or contact council on 3205 0555.

**Effective 29 January 2020**

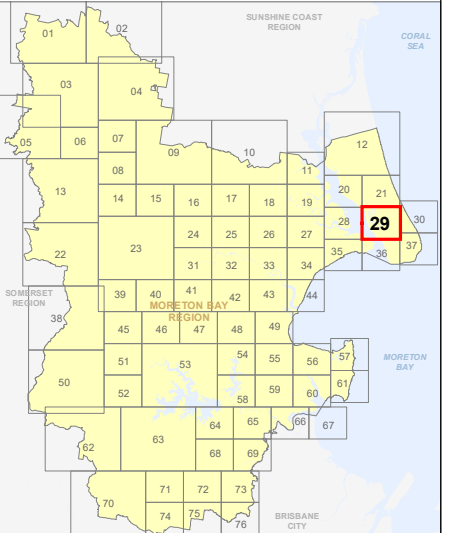
0 200 400 600 Metres

SCALE (A3): 1:15,000

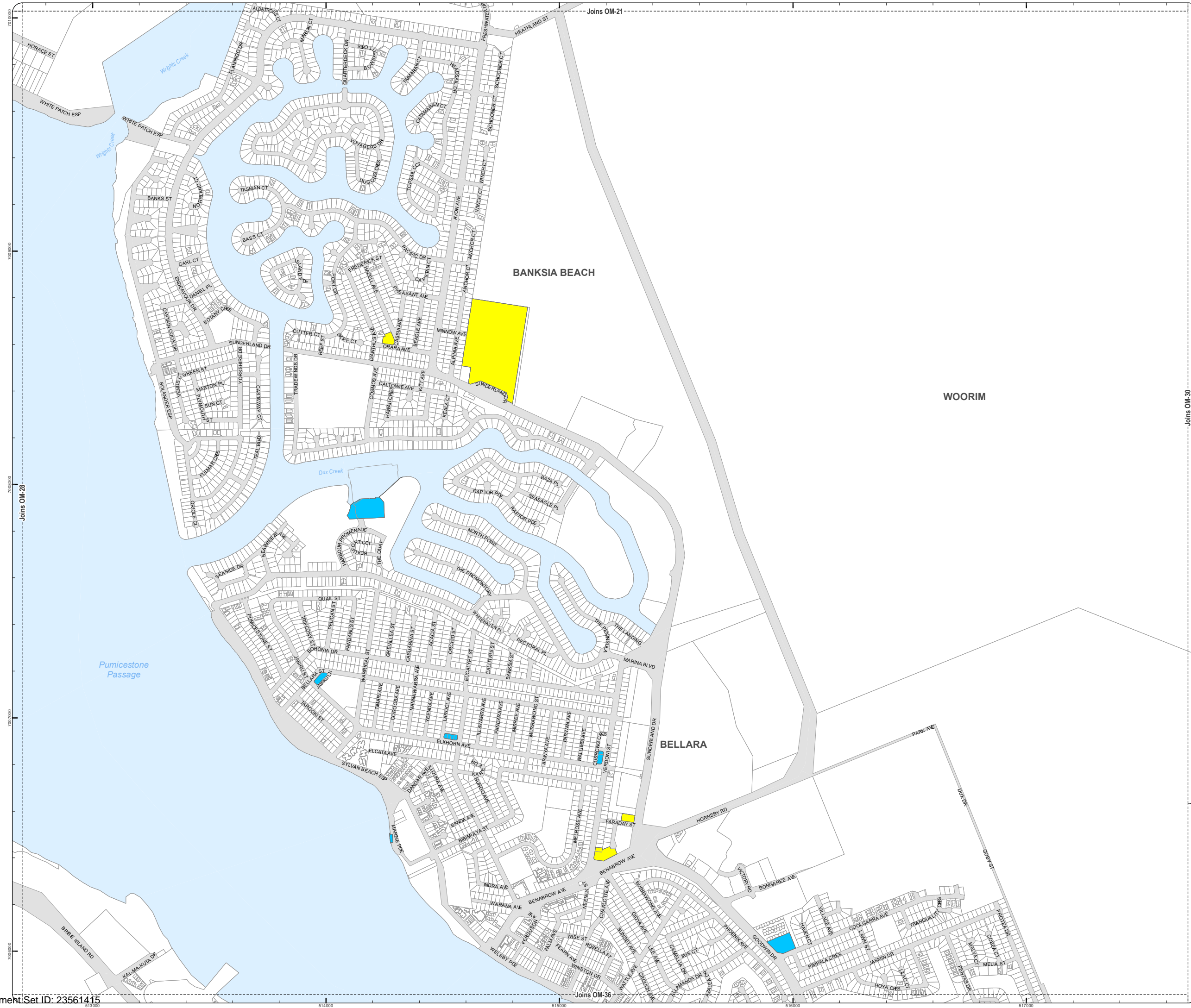
DCDB Version: April 2016  
Projection: Map Grid of Australia, Zone 56  
Horizontal Datum: Geocentric Datum of Australia 1994

**DISCLAIMER:** Some of the information shown in this document has been provided to Council from external third parties. Council makes no representation and gives no warranty about the accuracy, reliability, completeness or suitability for any particular purpose of the information. Persons should not rely on the information shown in this document to make any decision with financial or legal implications and should instead rely on their own enquiries. To the full extent that it is able to do so in law, Council disclaims all liability (including liability in negligence) for all costs, losses and damages (including indirect and consequential costs, losses and damages) caused by or arising from anyone using or relying on the information shown in this document for any purpose whatsoever. © Copyright Moreton Bay Regional Council 2019

DCDB (Version April 2016) is reproduced with the permission of the State of Queensland






**OM-29 CANH**  
**Overlay Map**





**PLANNING SCHEME**  
**OVERLAY MAP - COMMUNITY ACTIVITIES**  
**AND NEIGHBOURHOOD HUBS**

-  Property boundaries
-  Community activity
-  Neighbourhood hub

**Please read the following notes about this map:**

This overlay map only affects you if your property is identified as a Community Activity or Neighbourhood Hub, and you wish to develop (e.g. build, extend or change use).

This map shows locations of community activities and neighbourhood hubs in the General residential zone, Rural residential zone, Emerging community zone and Industry zone.

Where land is identified on this map, some retail, commercial and community uses may be supported and alternative levels of assessment (type of application) and alternative requirements may apply to development.

A neighbourhood hub is a cluster of non-residential uses, for example a shop, office, café, hardware store and dry cleaner.

Community activities include, but are not limited to:


- libraries, museums and art galleries
- community centres, clubs and the like
- educational establishments including schools, kindergartens and tertiary institutions
- child care centres
- community care centres
- places of worship
- emergency services

This overlay map assists with interpreting tables of assessment in Part 5 and applying development requirements throughout the planning scheme.

Refer to the relevant table of assessments and zone code, local plan code and/or development codes for requirements associated with this overlay map.

For further information regarding this overlay map, please refer to the Community activity and Neighbourhood hubs information sheet on Council's website ([www.moretonbay.qld.gov.au/mbrplanningscheme](http://www.moretonbay.qld.gov.au/mbrplanningscheme)) or contact council on 3205 0555.

**Effective 29 January 2020**

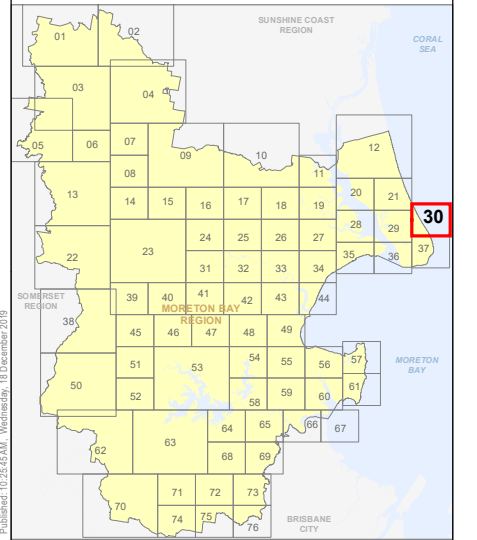


SCALE (A3): 1:15,000

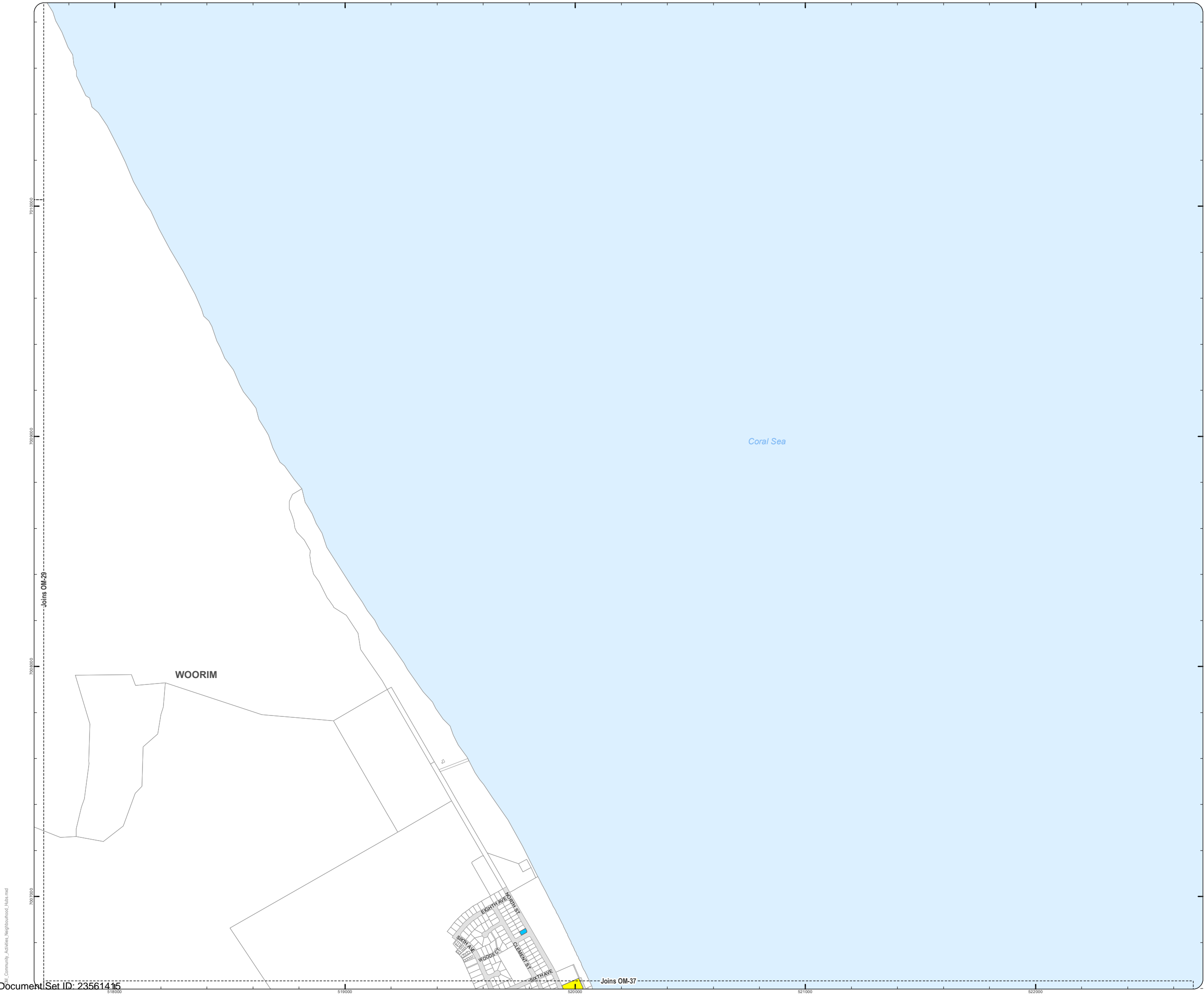
DCDB Version: April 2016  
Projection: Map Grid of Australia, Zone 56  
Horizontal Datum: Geocentric Datum of Australia 1994

**DISCLAIMER:** Some of the information shown in this document has been provided to Council from external third parties. Council makes no representation and gives no warranty about the accuracy, reliability, completeness or suitability for any particular purpose of the information. Persons should not rely on the information shown in this document to make any decision with financial or legal implications and should instead rely on their own enquiries. To the full extent that it is able to do so in law, Council disclaims all liability (including liability in negligence) for all costs, losses and damages (including indirect and consequential costs, losses and damages) caused by or arising from anyone using or relying on the information shown in this document for any purpose whatsoever. © Copyright Moreton Bay Regional Council 2019

DCDB (Version April 2016) is reproduced with the permission of the State of Queensland



**OM-30 CANH**  
**Overlay Map**





**PLANNING SCHEME**  
**OVERLAY MAP - COMMUNITY ACTIVITIES**  
**AND NEIGHBOURHOOD HUBS**

- Property boundaries
- Caboolture West Local Plan
- Community activity
- Neighbourhood hub

**Please read the following notes about this map:**

This overlay map only affects you if your property is identified as a Community Activity or Neighbourhood Hub, and you wish to develop (e.g. build, extend or change use).

This map shows locations of community activities and neighbourhood hubs in the General residential zone, Rural residential zone, Emerging community zone and Industry zone.

Where land is identified on this map, some retail, commercial and community uses may be supported and alternative levels of assessment (type of application) and alternative requirements may apply to development.

A neighbourhood hub is a cluster of non-residential uses, for example a shop, office, café, hardware store and dry cleaner.

- Community activities include, but are not limited to:
- libraries, museums and art galleries
  - community centres, clubs and the like
  - educational establishments including schools, kindergartens and tertiary institutions
  - child care centres
  - community care centres
  - places of worship
  - emergency services

This overlay map assists with interpreting tables of assessment in Part 5 and applying development requirements throughout the planning scheme.

Refer to the relevant table of assessments and zone code, local plan code and/or development codes for requirements associated with this overlay map.

For further information regarding this overlay map, please refer to the Community activity and Neighbourhood hubs information sheet on Council's website ([www.moretonbay.qld.gov.au/mbrplanningscheme](http://www.moretonbay.qld.gov.au/mbrplanningscheme)) or contact council on 3205 0555.

**Effective 29 January 2020**

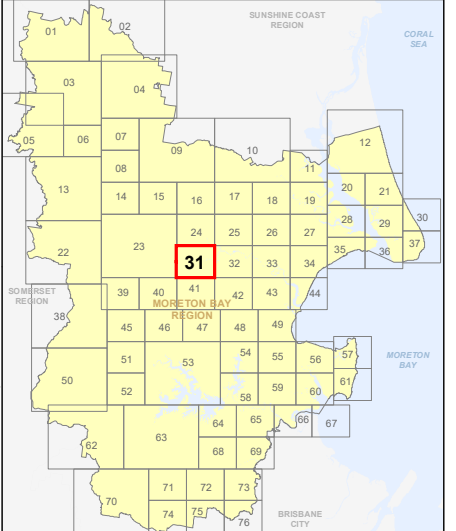


SCALE (A3): 1:15,000

DCDB Version: April 2016  
Projection: Map Grid of Australia, Zone 56  
Horizontal Datum: Geocentric Datum of Australia 1994

**DISCLAIMER:** Some of the information shown in this document has been provided to Council from external third parties. Council makes no representation and gives no warranty about the accuracy, reliability, completeness or suitability for any particular purpose of the information. Persons should not rely on the information shown in this document to make any decision with financial or legal implications and should instead rely on their own enquiries. To the full extent that it is able to do so in law, Council disclaims all liability (including liability in negligence) for all costs, losses and damages (including indirect and consequential costs, losses and damages) caused by or arising from anyone using or relying on the information shown in this document for any purpose whatsoever. © Copyright Moreton Bay Regional Council 2019

DCDB (Version April 2016) is reproduced with the permission of the State of Queensland



**OM-31 CANH**  
**Overlay Map**




Refer to  
Caboolture West  
local plan

BELLMERE

UPPER  
CABOOLTURE



**PLANNING SCHEME  
OVERLAY MAP - COMMUNITY ACTIVITIES  
AND NEIGHBOURHOOD HUBS**

-  Property boundaries
-  Community activity
-  Neighbourhood hub

**Please read the following notes about this map:**

This overlay map only affects you if your property is identified as a Community Activity or Neighbourhood Hub, and you wish to develop (e.g. build, extend or change use).

This map shows locations of community activities and neighbourhood hubs in the General residential zone, Rural residential zone, Emerging community zone and Industry zone.

Where land is identified on this map, some retail, commercial and community uses may be supported and alternative levels of assessment (type of application) and alternative requirements may apply to development.

A neighbourhood hub is a cluster of non-residential uses, for example a shop, office, café, hardware store and dry cleaner.

Community activities include, but are not limited to:

- libraries, museums and art galleries
- community centres, clubs and the like
- educational establishments including schools, kindergartens and tertiary institutions
- child care centres
- community care centres
- places of worship
- emergency services

This overlay map assists with interpreting tables of assessment in Part 5 and applying development requirements throughout the planning scheme.

Refer to the relevant table of assessments and zone code, local plan code and/or development codes for requirements associated with this overlay map.

For further information regarding this overlay map, please refer to the Community Activity and Neighbourhood Hubs information sheet on Council's website ([www.moretonbay.qld.gov.au/mbrplanningscheme](http://www.moretonbay.qld.gov.au/mbrplanningscheme)) or contact council on 3205 0555.

**Effective 29 January 2020**

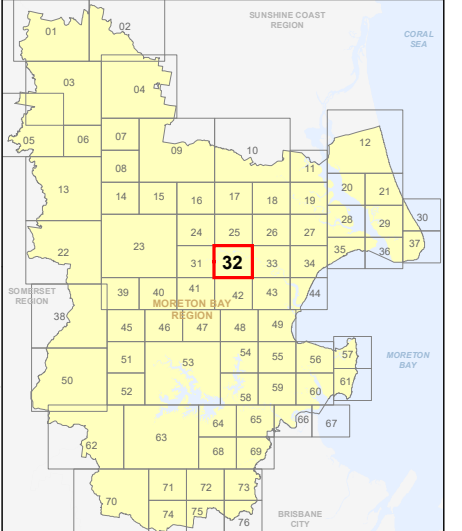
0 200 400 600 Metres

SCALE (A3): 1:15,000

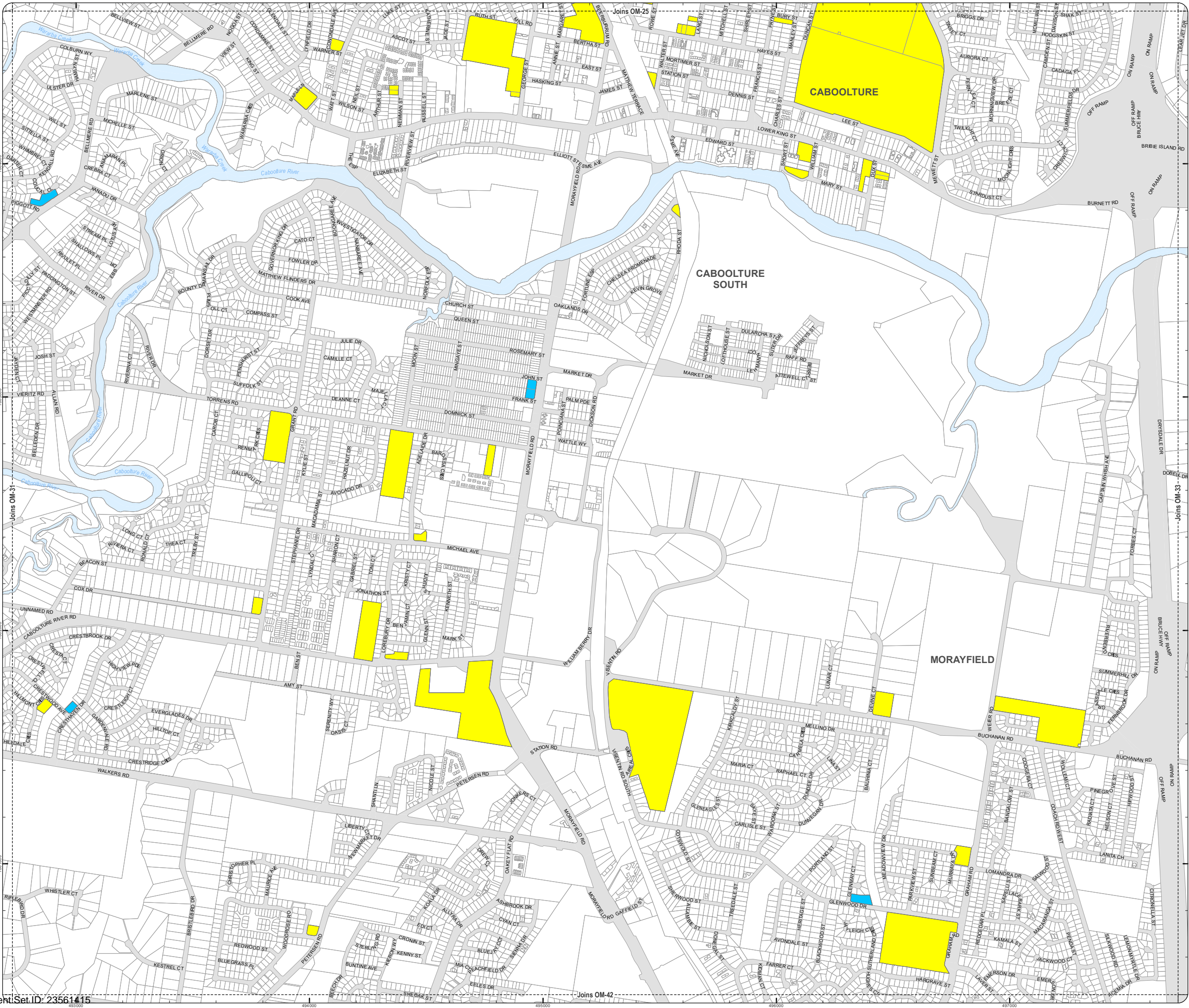
DCDB Version: April 2016  
Projection: Map Grid of Australia, Zone 56  
Horizontal Datum: Geocentric Datum of Australia 1994

**DISCLAIMER:** Some of the information shown in this document has been provided to Council from external third parties. Council makes no representation and gives no warranty about the accuracy, reliability, completeness or suitability for any particular purpose of the information. Persons should not rely on the information shown in this document to make any decision with financial or legal implications and should instead rely on their own enquiries. To the full extent that it is able to do so in law, Council disclaims all liability (including liability in negligence) for all costs, losses and damages (including indirect and consequential costs, losses and damages) caused by or arising from anyone using or relying on the information shown in this document for any purpose whatsoever. © Copyright Moreton Bay Regional Council 2019

DCDB (Version April 2016) is reproduced with the permission of the State of Queensland



**OM-32 CANH  
Overlay Map**





**PLANNING SCHEME**  
**OVERLAY MAP - COMMUNITY ACTIVITIES**  
**AND NEIGHBOURHOOD HUBS**

- Property boundaries
- Community activity
- Neighbourhood hub

**Please read the following notes about this map:**

This overlay map only affects you if your property is identified as a Community Activity or Neighbourhood Hub, and you wish to develop (e.g. build, extend or change use).

This map shows locations of community activities and neighbourhood hubs in the General residential zone, Rural residential zone, Emerging community zone and Industry zone.

Where land is identified on this map, some retail, commercial and community uses may be supported and alternative levels of assessment (type of application) and alternative requirements may apply to development.

A neighbourhood hub is a cluster of non-residential uses, for example a shop, office, café, hardware store and dry cleaner.

- Community activities include, but are not limited to:
- libraries, museums and art galleries
  - community centres, clubs and the like
  - educational establishments including schools, kindergartens and tertiary institutions
  - child care centres
  - community care centres
  - places of worship
  - emergency services

This overlay map assists with interpreting tables of assessment in Part 5 and applying development requirements throughout the planning scheme.

Refer to the relevant table of assessments and zone code, local plan code and/or development codes for requirements associated with this overlay map.

For further information regarding this overlay map, please refer to the Community activity and Neighbourhood hubs information sheet on Council's website ([www.moretonbay.qld.gov.au/mbrplanningscheme](http://www.moretonbay.qld.gov.au/mbrplanningscheme)) or contact council on 3205 0555.

**Effective 29 January 2020**

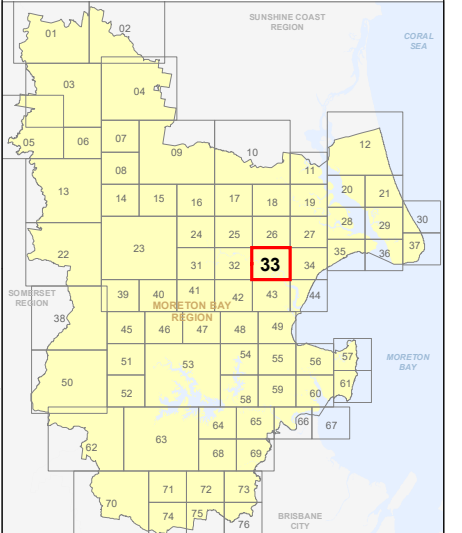
0 200 400 600 Metres

SCALE (A3): 1:15,000

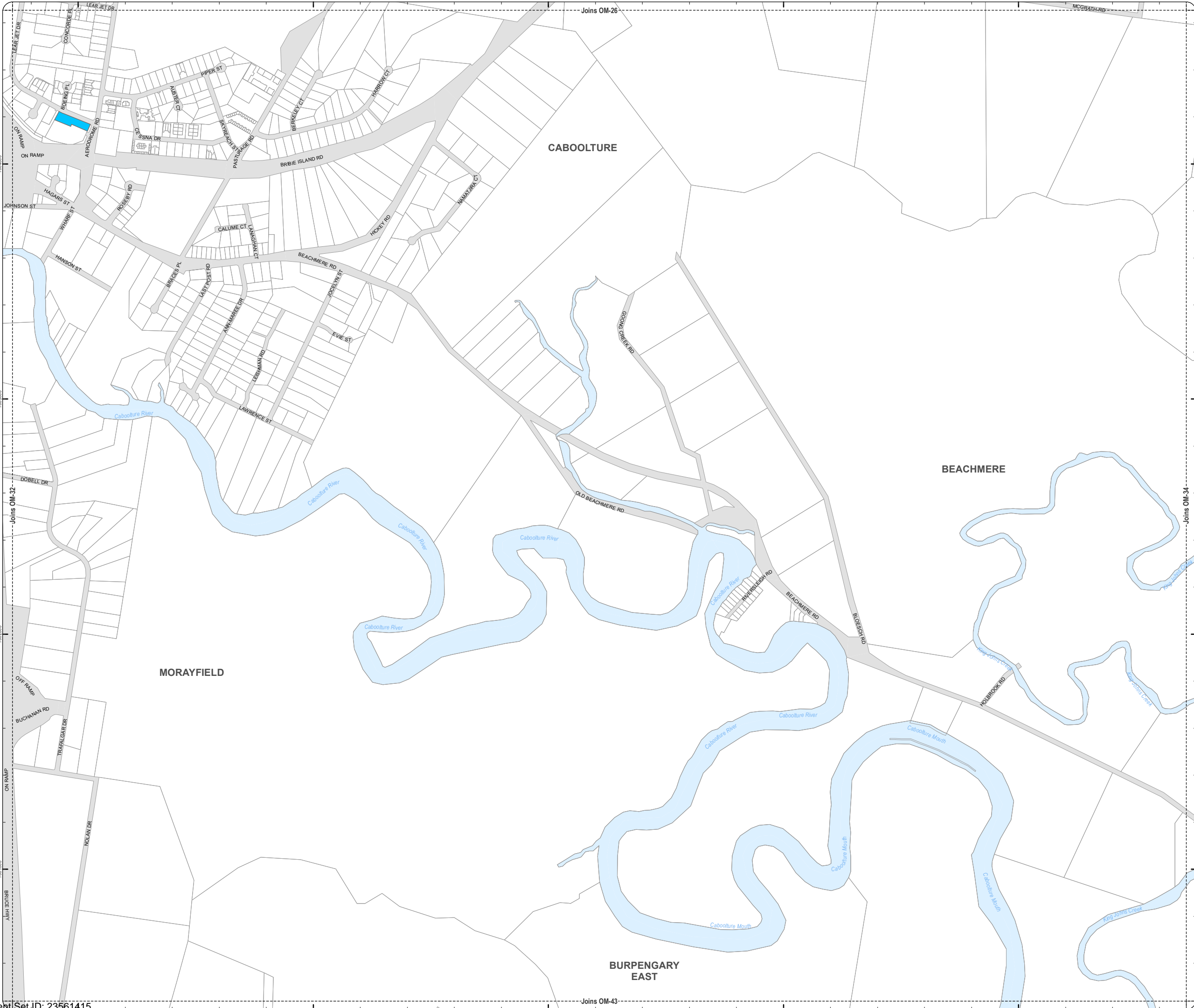
DCDB Version: April 2016  
Projection: Map Grid of Australia, Zone 56  
Horizontal Datum: Geocentric Datum of Australia 1994

**DISCLAIMER:** Some of the information shown in this document has been provided to Council from external third parties. Council makes no representation and gives no warranty about the accuracy, reliability, completeness or suitability for any particular purpose of the information. Persons should not rely on the information shown in this document to make any decision with financial or legal implications and should instead rely on their own enquiries. To the full extent that it is able to do so in law, Council disclaims all liability (including liability in negligence) for all costs, losses and damages (including indirect and consequential costs, losses and damages) caused by or arising from anyone using or relying on the information shown in this document for any purpose whatsoever. © Copyright Moreton Bay Regional Council 2019

DCDB (Version April 2016) is reproduced with the permission of the State of Queensland



**OM-33 CANH**  
**Overlay Map**



Published: 12:26:15 AM, Wednesday, 13 December 2019



**PLANNING SCHEME**  
**OVERLAY MAP - COMMUNITY ACTIVITIES**  
**AND NEIGHBOURHOOD HUBS**

- Property boundaries
- Community activity
- Neighbourhood hub

**Please read the following notes about this map:**

This overlay map only affects you if your property is identified as a Community Activity or Neighbourhood Hub, and you wish to develop (e.g. build, extend or change use).

This map shows locations of community activities and neighbourhood hubs in the General residential zone, Rural residential zone, Emerging community zone and Industry zone.

Where land is identified on this map, some retail, commercial and community uses may be supported and alternative levels of assessment (type of application) and alternative requirements may apply to development.

A neighbourhood hub is a cluster of non-residential uses, for example a shop, office, café, hardware store and dry cleaner.

- Community activities include, but are not limited to:
- libraries, museums and art galleries
  - community centres, clubs and the like
  - educational establishments including schools, kindergartens and tertiary institutions
  - child care centres
  - community care centres
  - places of worship
  - emergency services

This overlay map assists with interpreting tables of assessment in Part 5 and applying development requirements throughout the planning scheme.

Refer to the relevant table of assessments and zone code, local plan code and/or development codes for requirements associated with this overlay map.

For further information regarding this overlay map, please refer to the Community activity and Neighbourhood hubs information sheet on Council's website ([www.moretonbay.qld.gov.au/mbrplanningscheme](http://www.moretonbay.qld.gov.au/mbrplanningscheme)) or contact council on 3205 0555.

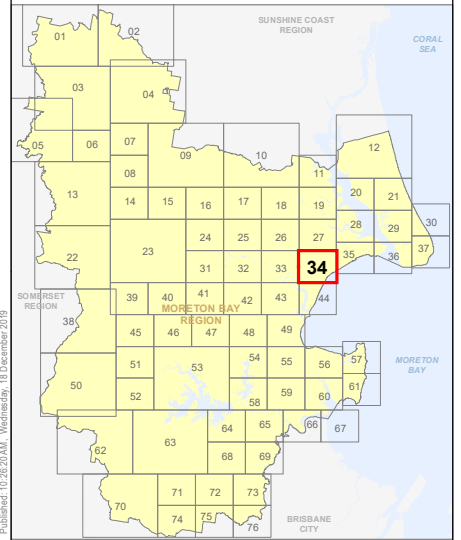
**Effective 29 January 2020**



DCDB Version: April 2016  
Projection: Map Grid of Australia, Zone 56  
Horizontal Datum: Geocentric Datum of Australia 1994

**DISCLAIMER:** Some of the information shown in this document has been provided to Council from external third parties. Council makes no representation and gives no warranty about the accuracy, reliability, completeness or suitability for any particular purpose of the information. Persons should not rely on the information shown in this document to make any decision with financial or legal implications and should instead rely on their own enquiries. To the full extent that it is able to do so in law, Council disclaims all liability (including liability in negligence) for all costs, losses and damages (including indirect and consequential costs, losses and damages) caused by or arising from anyone using or relying on the information shown in this document for any purpose whatsoever.  
© Copyright Moreton Bay Regional Council 2019

DCDB (Version April 2016) is reproduced with the permission of the State of Queensland



**OM-34 CANH**  
**Overlay Map**



**PLANNING SCHEME**  
**OVERLAY MAP - COMMUNITY ACTIVITIES**  
**AND NEIGHBOURHOOD HUBS**

- Property boundaries
- Community activity
- Neighbourhood hub

**Please read the following notes about this map:**

This overlay map only affects you if your property is identified as a Community Activity or Neighbourhood Hub, and you wish to develop (e.g. build, extend or change use).

This map shows locations of community activities and neighbourhood hubs in the General residential zone, Rural residential zone, Emerging community zone and Industry zone.

Where land is identified on this map, some retail, commercial and community uses may be supported and alternative levels of assessment (type of application) and alternative requirements may apply to development.

A neighbourhood hub is a cluster of non-residential uses, for example a shop, office, café, hardware store and dry cleaner.

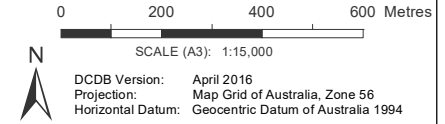
- Community activities include, but are not limited to:
- libraries, museums and art galleries
  - community centres, clubs and the like
  - educational establishments including schools, kindergartens and tertiary institutions
  - child care centres
  - community care centres
  - places of worship
  - emergency services

This overlay map assists with interpreting tables of assessment in Part 5 and applying development requirements throughout the planning scheme.

Refer to the relevant table of assessments and zone code, local plan code and/or development codes for requirements associated with this overlay map.

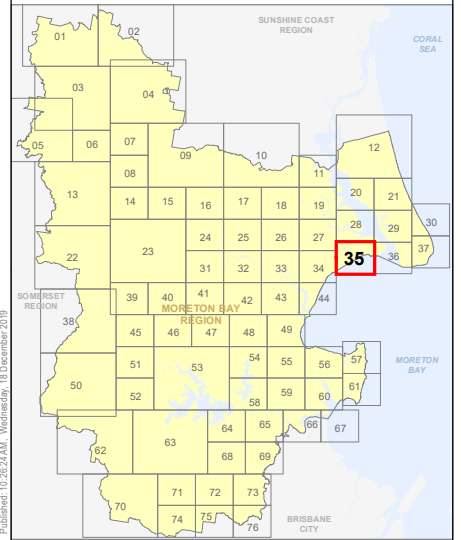
For further information regarding this overlay map, please refer to the Community activity and Neighbourhood hubs information sheet on Council's website ([www.moretonbay.qld.gov.au/mbrplanningscheme](http://www.moretonbay.qld.gov.au/mbrplanningscheme)) or contact council on 3205 0555.

**Effective 29 January 2020**



**DISCLAIMER:** Some of the information shown in this document has been provided to Council from external third parties. Council makes no representation and gives no warranty about the accuracy, reliability, completeness or suitability for any particular purpose of the information. Persons should not rely on the information shown in this document to make any decision with financial or legal implications and should instead rely on their own enquiries. To the full extent that it is able to do so in law, Council disclaims all liability (including liability in negligence) for all costs, losses and damages (including indirect and consequential costs, losses and damages) caused by or arising from anyone using or relying on the information shown in this document for any purpose whatsoever. © Copyright Moreton Bay Regional Council 2019

DCDB (Version April 2016) is reproduced with the permission of the State of Queensland



**OM-35 CANH**  
**Overlay Map**



**PLANNING SCHEME**  
**OVERLAY MAP - COMMUNITY ACTIVITIES**  
**AND NEIGHBOURHOOD HUBS**

- Property boundaries
- Community activity
- Neighbourhood hub

**Please read the following notes about this map:**  
This overlay map only affects you if your property is identified as a Community Activity or Neighbourhood Hub, and you wish to develop (e.g. build, extend or change use).

This map shows locations of community activities and neighbourhood hubs in the General residential zone, Rural residential zone, Emerging community zone and Industry zone.

Where land is identified on this map, some retail, commercial and community uses may be supported and alternative levels of assessment (type of application) and alternative requirements may apply to development.

A neighbourhood hub is a cluster of non-residential uses, for example a shop, office, café, hardware store and dry cleaner.

- Community activities include, but are not limited to:
- libraries, museums and art galleries
  - community centres, clubs and the like
  - educational establishments including schools, kindergartens and tertiary institutions
  - child care centres
  - community care centres
  - places of worship
  - emergency services

This overlay map assists with interpreting tables of assessment in Part 5 and applying development requirements throughout the planning scheme.

Refer to the relevant table of assessments and zone code, local plan code and/or development codes for requirements associated with this overlay map.

For further information regarding this overlay map, please refer to the Community activity and Neighbourhood hubs information sheet on Council's website ([www.moretonbay.qld.gov.au/mbrplanningscheme](http://www.moretonbay.qld.gov.au/mbrplanningscheme)) or contact council on 3205 0555.

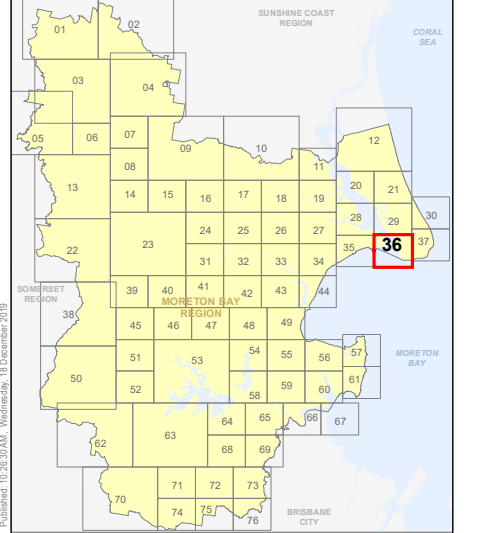
**Effective 29 January 2020**



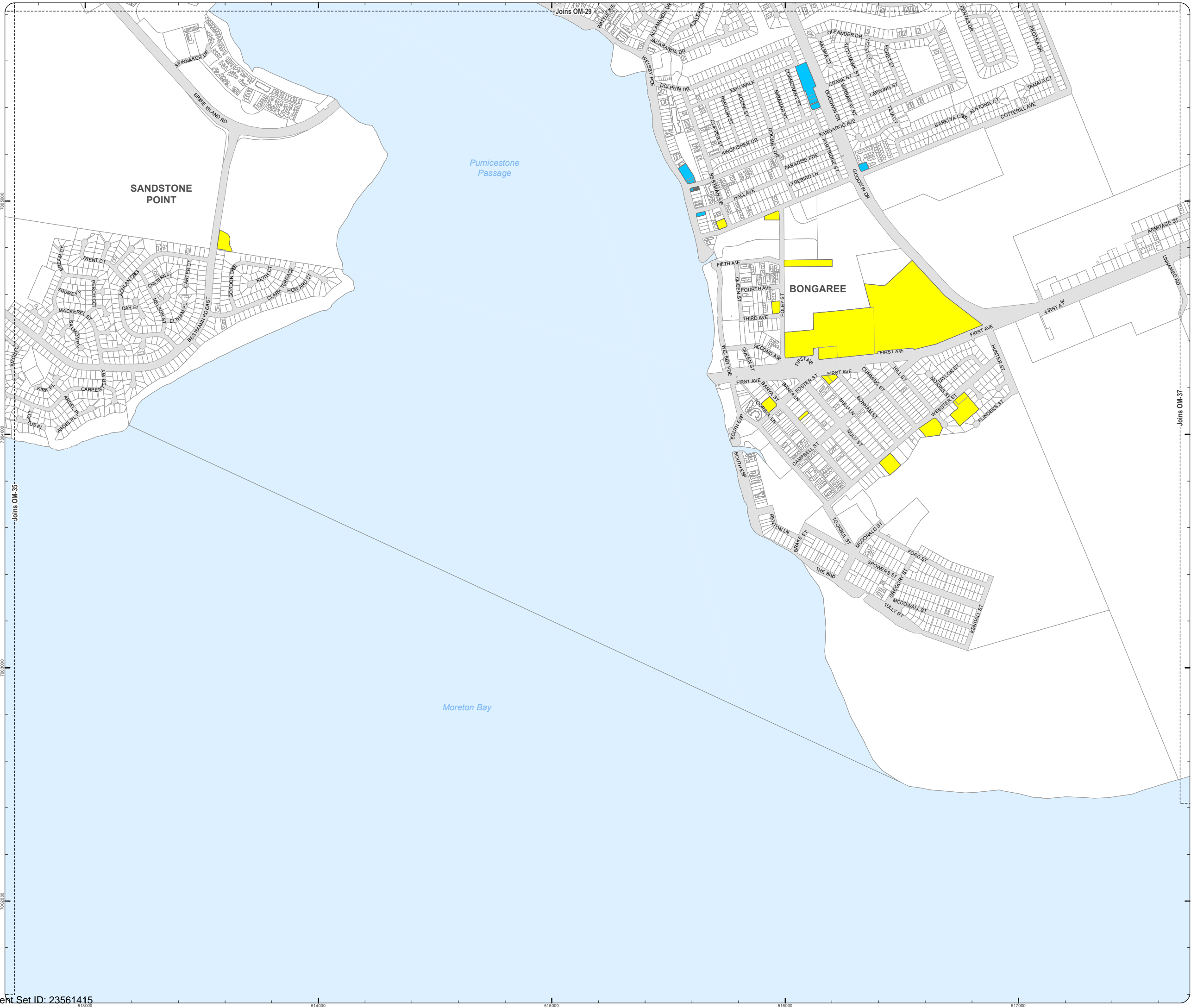
SCALE (A3): 1:15,000  
DCDB Version: April 2016  
Projection: Map Grid of Australia, Zone 56  
Horizontal Datum: Geocentric Datum of Australia 1994

**DISCLAIMER:** Some of the information shown in this document has been provided to Council from external third parties. Council makes no representation and gives no warranty about the accuracy, reliability, completeness or suitability for any particular purpose of the information. Persons should not rely on the information shown in this document to make any decision with financial or legal implications and should instead rely on their own enquiries. To the full extent that it is able to do so in law, Council disclaims all liability (including liability in negligence) for all costs, losses and damages (including indirect and consequential costs, losses and damages) caused by or arising from anyone using or relying on the information shown in this document for any purpose whatsoever.  
© Copyright Moreton Bay Regional Council 2019

DCDB (Version April 2016) is reproduced with the permission of the State of Queensland



**OM-36 CANH**  
**Overlay Map**





**PLANNING SCHEME**  
**OVERLAY MAP - COMMUNITY ACTIVITIES**  
**AND NEIGHBOURHOOD HUBS**

- Property boundaries
- Community activity
- Neighbourhood hub

**Please read the following notes about this map:**

This overlay map only affects you if your property is identified as a Community Activity or Neighbourhood Hub, and you wish to develop (e.g. build, extend or change use).

This map shows locations of community activities and neighbourhood hubs in the General residential zone, Rural residential zone, Emerging community zone and Industry zone.

Where land is identified on this map, some retail, commercial and community uses may be supported and alternative levels of assessment (type of application) and alternative requirements may apply to development.

A neighbourhood hub is a cluster of non-residential uses, for example a shop, office, café, hardware store and dry cleaner.

- Community activities include, but are not limited to:
- libraries, museums and art galleries
  - community centres, clubs and the like
  - educational establishments including schools, kindergartens and tertiary institutions
  - child care centres
  - community care centres
  - places of worship
  - emergency services

This overlay map assists with interpreting tables of assessment in Part 5 and applying development requirements throughout the planning scheme.

Refer to the relevant table of assessments and zone code, local plan code and/or development codes for requirements associated with this overlay map.

For further information regarding this overlay map, please refer to the Community activity and Neighbourhood hubs information sheet on Council's website ([www.moretonbay.qld.gov.au/mbrplanningscheme](http://www.moretonbay.qld.gov.au/mbrplanningscheme)) or contact council on 3205 0555.

**Effective 29 January 2020**

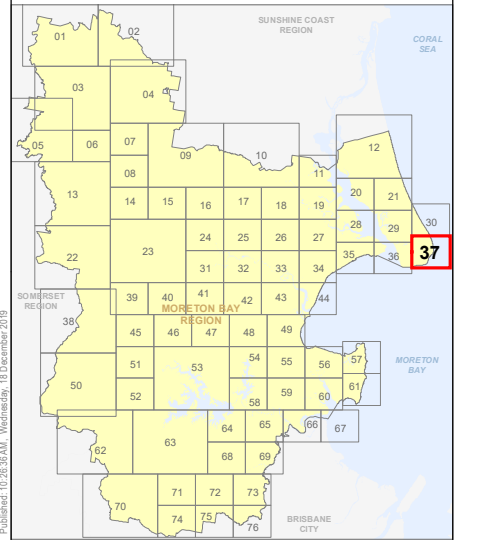
0 200 400 600 Metres

SCALE (A3): 1:15,000

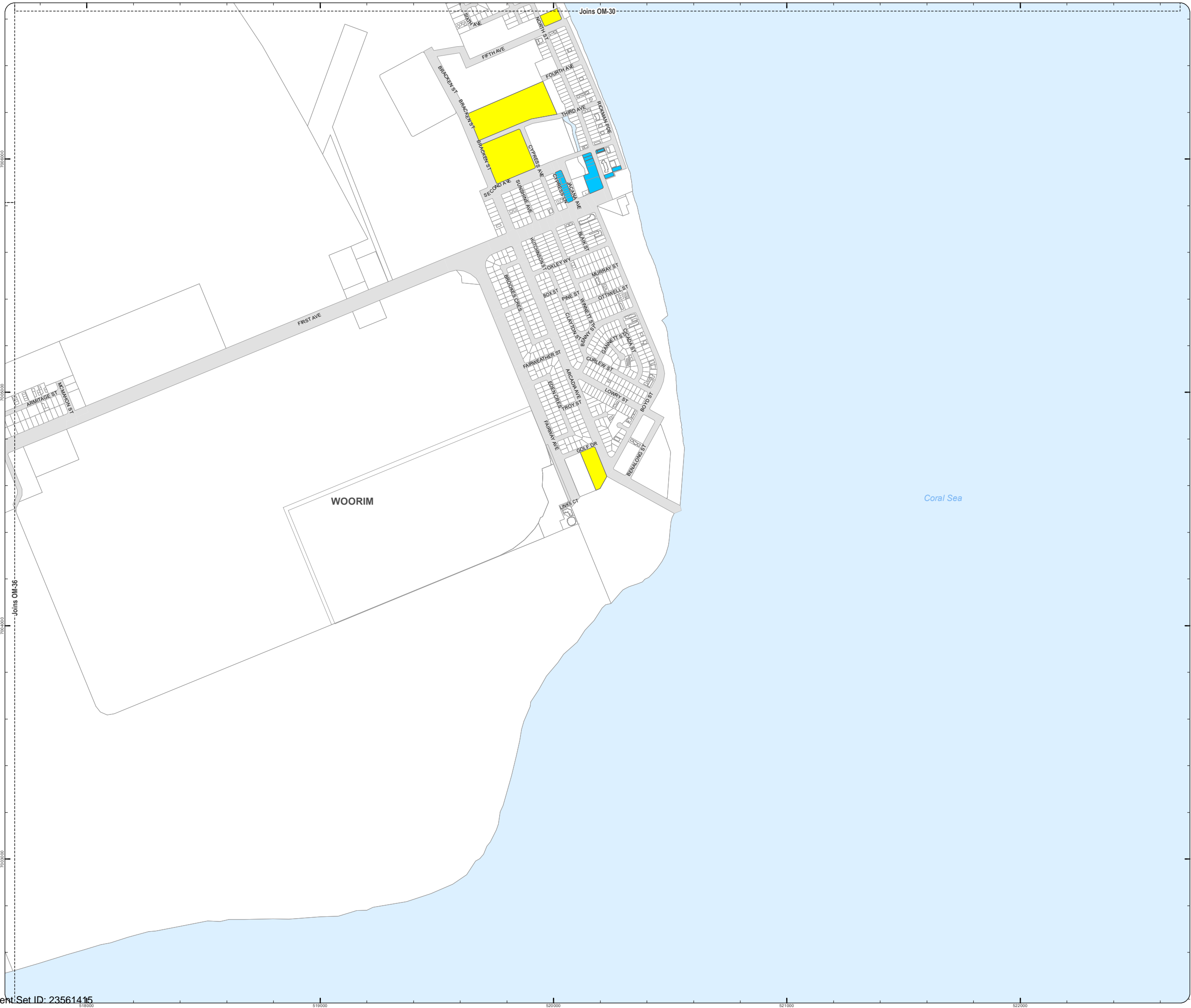
DCDB Version: April 2016  
Projection: Map Grid of Australia, Zone 56  
Horizontal Datum: Geocentric Datum of Australia 1994

**DISCLAIMER:** Some of the information shown in this document has been provided to Council from external third parties. Council makes no representation and gives no warranty about the accuracy, reliability, completeness or suitability for any particular purpose of the information. Persons should not rely on the information shown in this document to make any decision with financial or legal implications and should instead rely on their own enquiries. To the full extent that it is able to do so in law, Council disclaims all liability (including liability in negligence) for all costs, losses and damages (including indirect and consequential costs, losses and damages) caused by or arising from anyone using or relying on the information shown in this document for any purpose whatsoever. © Copyright Moreton Bay Regional Council 2019

DCDB (Version April 2016) is reproduced with the permission of the State of Queensland



**OM-37 CANH**  
**Overlay Map**



**PLANNING SCHEME**  
**OVERLAY MAP - COMMUNITY ACTIVITIES**  
**AND NEIGHBOURHOOD HUBS**

- Property boundaries
- Community activity
- Neighbourhood hub

**Please read the following notes about this map:**

This overlay map only affects you if your property is identified as a Community Activity or Neighbourhood Hub, and you wish to develop (e.g. build, extend or change use).

This map shows locations of community activities and neighbourhood hubs in the General residential zone, Rural residential zone, Emerging community zone and Industry zone.

Where land is identified on this map, some retail, commercial and community uses may be supported and alternative levels of assessment (type of application) and alternative requirements may apply to development.

A neighbourhood hub is a cluster of non-residential uses, for example a shop, office, café, hardware store and dry cleaner.

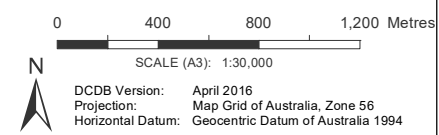
- Community activities include, but are not limited to:
- libraries, museums and art galleries
  - community centres, clubs and the like
  - educational establishments including schools, kindergartens and tertiary institutions
  - child care centres
  - community care centres
  - places of worship
  - emergency services

This overlay map assists with interpreting tables of assessment in Part 5 and applying development requirements throughout the planning scheme.

Refer to the relevant table of assessments and zone code, local plan code and/or development codes for requirements associated with this overlay map.

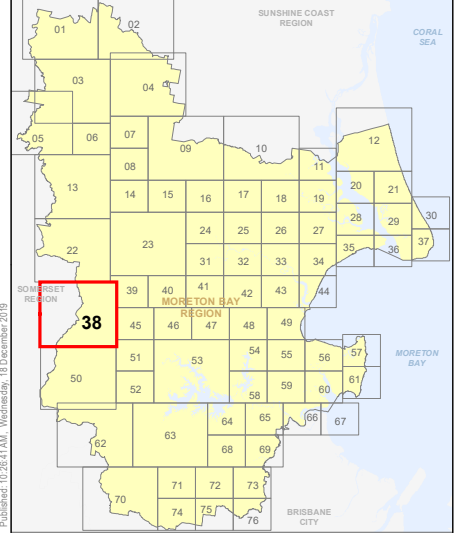
For further information regarding this overlay map, please refer to the Community activity and Neighbourhood hubs information sheet on Council's website ([www.moretonbay.qld.gov.au/mbrplanningscheme](http://www.moretonbay.qld.gov.au/mbrplanningscheme)) or contact council on 3205 0555.

**Effective 29 January 2020**

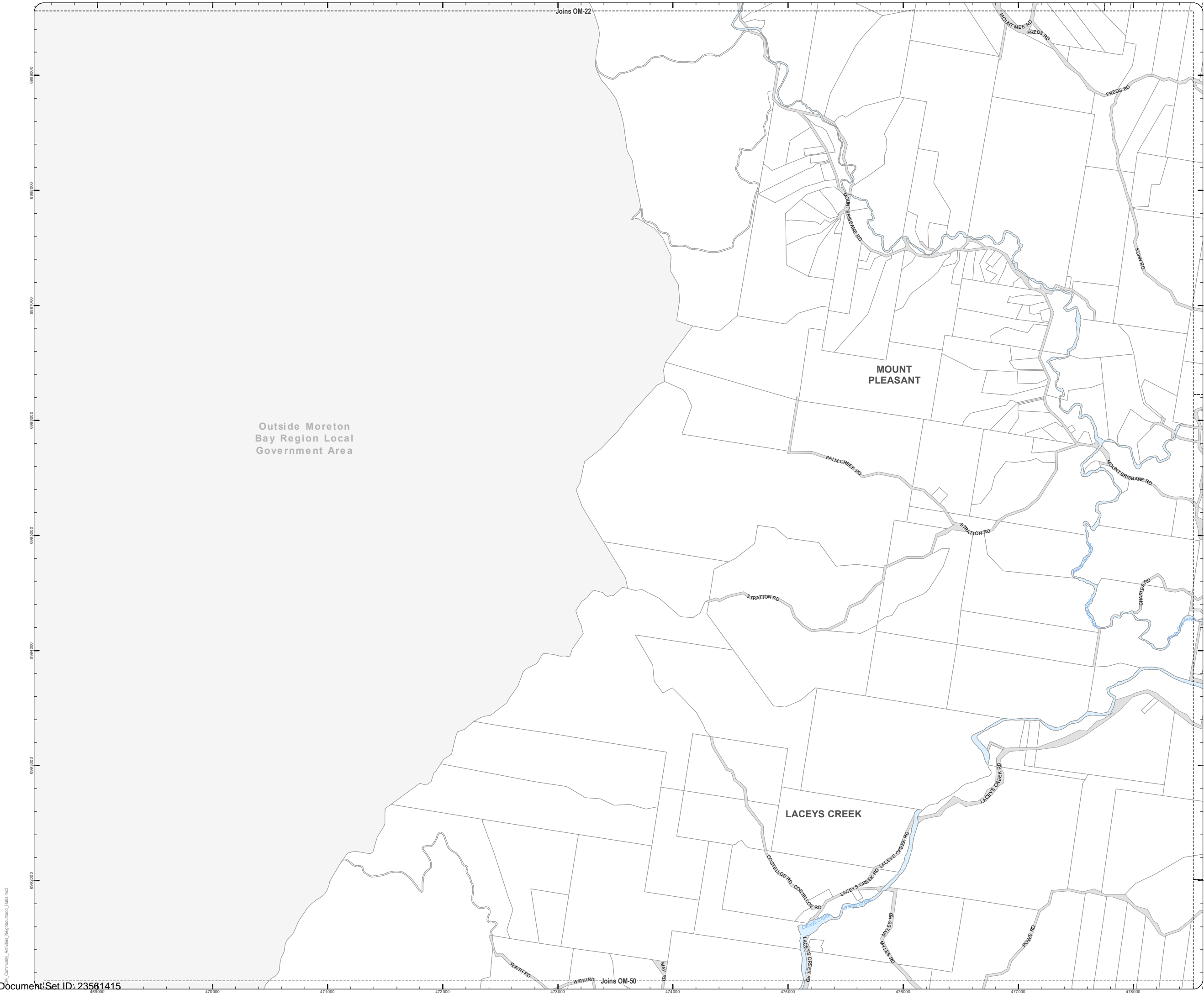


**DISCLAIMER:** Some of the information shown in this document has been provided to Council from external third parties. Council makes no representation and gives no warranty about the accuracy, reliability, completeness or suitability for any particular purpose of the information. Persons should not rely on the information shown in this document to make any decision with financial or legal implications and should instead rely on their own enquiries. To the full extent that it is able to do so in law, Council disclaims all liability (including liability in negligence) for all costs, losses and damages (including indirect and consequential costs, losses and damages) caused by or arising from anyone using or relying on the information shown in this document for any purpose whatsoever.  
© Copyright Moreton Bay Regional Council 2019

DCDB (Version April 2016) is reproduced with the permission of the State of Queensland



**OM-38 CANH Overlay Map**







**PLANNING SCHEME**  
**OVERLAY MAP - COMMUNITY ACTIVITIES**  
**AND NEIGHBOURHOOD HUBS**

- Property boundaries
- Caboolture West Local Plan
- Community activity
- Neighbourhood hub

**Please read the following notes about this map:**  
This overlay map only affects you if your property is identified as a Community Activity or Neighbourhood Hub, and you wish to develop (e.g. build, extend or change use).

This map shows locations of community activities and neighbourhood hubs in the General residential zone, Rural residential zone, Emerging community zone and Industry zone.

Where land is identified on this map, some retail, commercial and community uses may be supported and alternative levels of assessment (type of application) and alternative requirements may apply to development.

A neighbourhood hub is a cluster of non-residential uses, for example a shop, office, café, hardware store and dry cleaner.

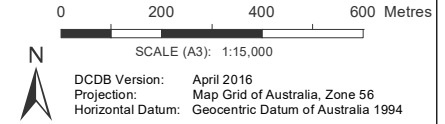
- Community activities include, but are not limited to:
- libraries, museums and art galleries
  - community centres, clubs and the like
  - educational establishments including schools, kindergartens and tertiary institutions
  - child care centres
  - community care centres
  - places of worship
  - emergency services

This overlay map assists with interpreting tables of assessment in Part 5 and applying development requirements throughout the planning scheme.

Refer to the relevant table of assessments and zone code, local plan code and/or development codes for requirements associated with this overlay map.

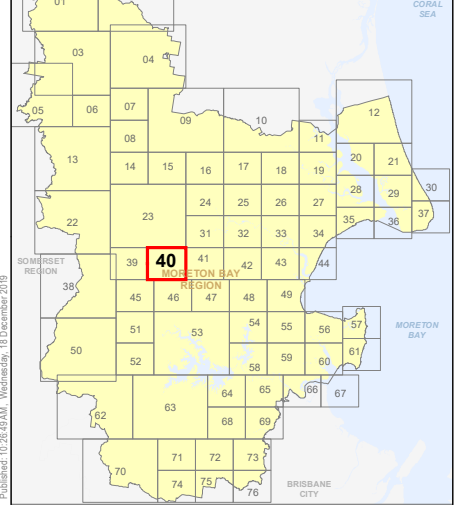
For further information regarding this overlay map, please refer to the Community activity and Neighbourhood hubs information sheet on Council's website ([www.moretonbay.qld.gov.au/mbrplanningscheme](http://www.moretonbay.qld.gov.au/mbrplanningscheme)) or contact council on 3205 0555.

**Effective 29 January 2020**



**DISCLAIMER:** Some of the information shown in this document has been provided to Council from external third parties. Council makes no representation and gives no warranty about the accuracy, reliability, completeness or suitability for any particular purpose of the information. Persons should not rely on the information shown in this document to make any decision with financial or legal implications and should instead rely on their own enquiries. To the full extent that it is able to do so in law, Council disclaims all liability (including liability in negligence) for all costs, losses and damages (including indirect and consequential costs, losses and damages) caused by or arising from anyone using or relying on the information shown in this document for any purpose whatsoever. © Copyright Moreton Bay Regional Council 2019





DCDB (Version April 2016) is reproduced with the permission of the State of Queensland



**OM-40 CANH**  
**Overlay Map**



**PLANNING SCHEME  
OVERLAY MAP - COMMUNITY ACTIVITIES  
AND NEIGHBOURHOOD HUBS**

-  Property boundaries
-  Caboolture West Local Plan
-  Community activity
-  Neighbourhood hub

**Please read the following notes about this map:**

This overlay map only affects you if your property is identified as a Community Activity or Neighbourhood Hub, and you wish to develop (e.g. build, extend or change use).

This map shows locations of community activities and neighbourhood hubs in the General residential zone, Rural residential zone, Emerging community zone and Industry zone.

Where land is identified on this map, some retail, commercial and community uses may be supported and alternative levels of assessment (type of application) and alternative requirements may apply to development.

A neighbourhood hub is a cluster of non-residential uses, for example a shop, office, café, hardware store and dry cleaner.

Community activities include, but are not limited to:

- libraries, museums and art galleries
- community centres, clubs and the like
- educational establishments including schools, kindergartens and tertiary institutions
- child care centres
- community care centres
- places of worship
- emergency services

This overlay map assists with interpreting tables of assessment in Part 5 and applying development requirements throughout the planning scheme.

Refer to the relevant table of assessments and zone code, local plan code and/or development codes for requirements associated with this overlay map.

For further information regarding this overlay map, please refer to the Community Activity and Neighbourhood Hubs information sheet on Council's website ([www.moretonbay.qld.gov.au/mbrplanningscheme](http://www.moretonbay.qld.gov.au/mbrplanningscheme)) or contact council on 3205 0555.

**Effective 29 January 2020**

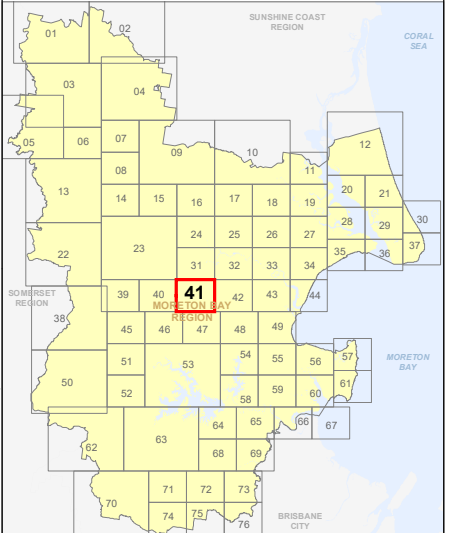
0 200 400 600 Metres

SCALE (A3): 1:15,000

DCDB Version: April 2016  
Projection: Map Grid of Australia, Zone 56  
Horizontal Datum: Geocentric Datum of Australia 1994

**DISCLAIMER:** Some of the information shown in this document has been provided to Council from external third parties. Council makes no representation and gives no warranty about the accuracy, reliability, completeness or suitability for any particular purpose of the information. Persons should not rely on the information shown in this document to make any decision with financial or legal implications and should instead rely on their own enquiries. To the full extent that it is able to do so in law, Council disclaims all liability (including liability in negligence) for all costs, losses and damages (including indirect and consequential costs, losses and damages) caused by or arising from anyone using or relying on the information shown in this document for any purpose whatsoever. © Copyright Moreton Bay Regional Council 2019

DCDB (Version April 2016) is reproduced with the permission of the State of Queensland



**OM-41 CANH  
Overlay Map**

Refer to  
Caboolture West  
local plan




UPPER  
CABOOLTURE

MOORINA

MORAYFIELD



**PLANNING SCHEME**  
**OVERLAY MAP - COMMUNITY ACTIVITIES**  
**AND NEIGHBOURHOOD HUBS**

-  Property boundaries
-  Community activity
-  Neighbourhood hub

**Please read the following notes about this map:**

This overlay map only affects you if your property is identified as a Community Activity or Neighbourhood Hub, and you wish to develop (e.g. build, extend or change use).

This map shows locations of community activities and neighbourhood hubs in the General residential zone, Rural residential zone, Emerging community zone and Industry zone.

Where land is identified on this map, some retail, commercial and community uses may be supported and alternative levels of assessment (type of application) and alternative requirements may apply to development.

A neighbourhood hub is a cluster of non-residential uses, for example a shop, office, café, hardware store and dry cleaner.

- Community activities include, but are not limited to:
- libraries, museums and art galleries
  - community centres, clubs and the like
  - educational establishments including schools, kindergartens and tertiary institutions
  - child care centres
  - community care centres
  - places of worship
  - emergency services

This overlay map assists with interpreting tables of assessment in Part 5 and applying development requirements throughout the planning scheme.

Refer to the relevant table of assessments and zone code, local plan code and/or development codes for requirements associated with this overlay map.

For further information regarding this overlay map, please refer to the Community Activity and Neighbourhood Hubs information sheet on Council's website ([www.moretonbay.qld.gov.au/mbrplanningscheme](http://www.moretonbay.qld.gov.au/mbrplanningscheme)) or contact council on 3205 0555.

**Effective 29 January 2020**

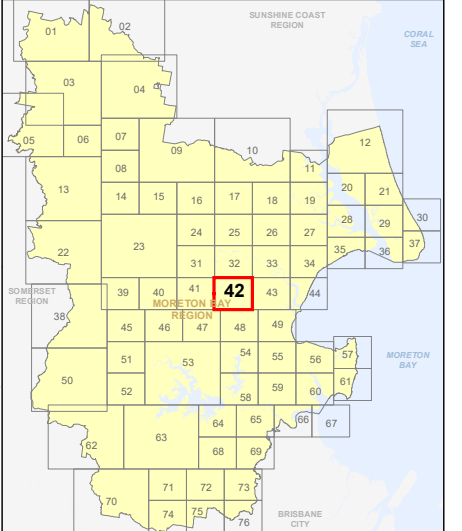


SCALE (A3): 1:15,000

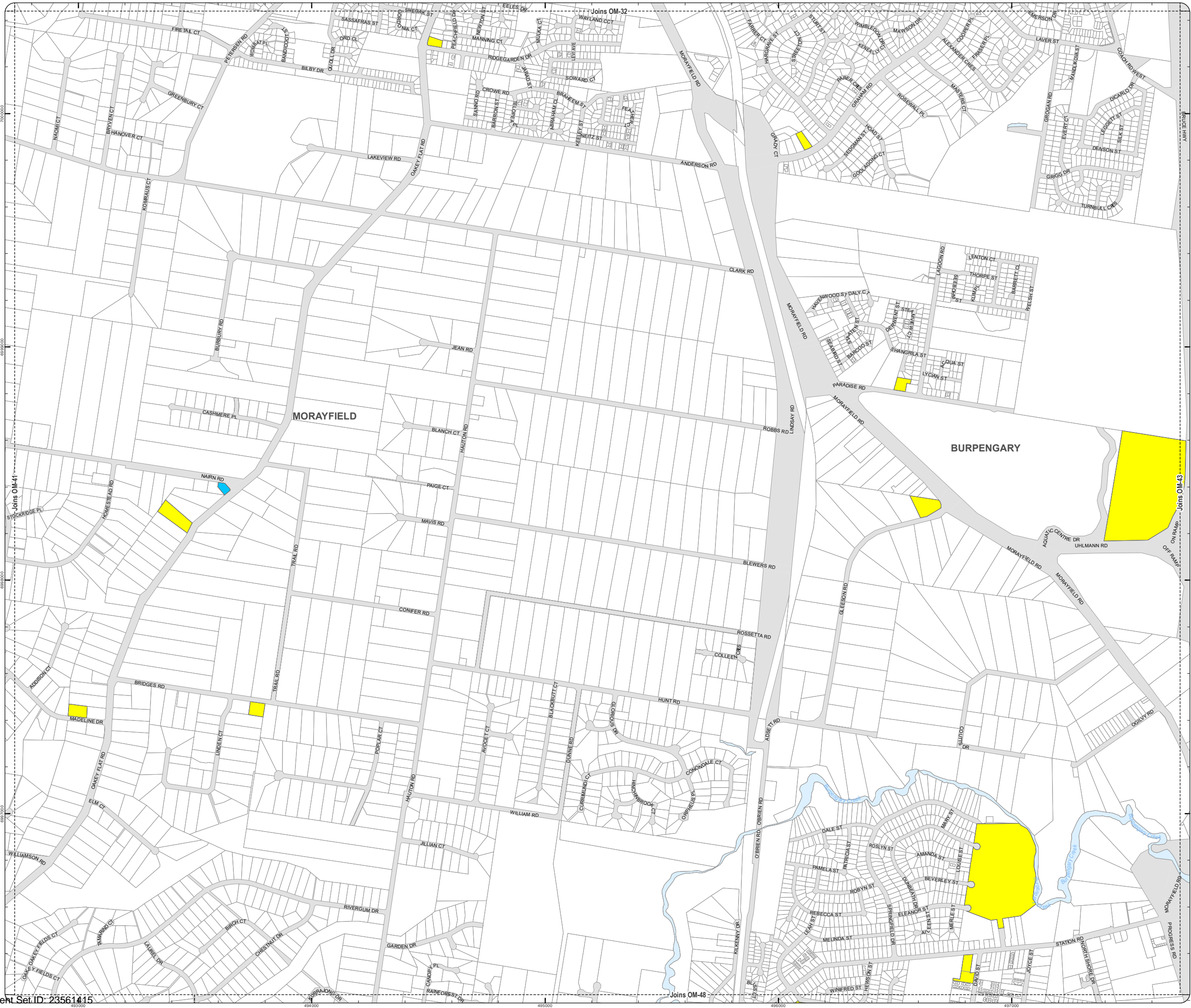
DCDB Version: April 2016  
Projection: Map Grid of Australia, Zone 56  
Horizontal Datum: Geocentric Datum of Australia 1994

**DISCLAIMER:** Some of the information shown in this document has been provided to Council from external third parties. Council makes no representation and gives no warranty about the accuracy, reliability, completeness or suitability for any particular purpose of the information. Persons should not rely on the information shown in this document to make any decision with financial or legal implications and should rely on their own enquiries. To the full extent that it is able to do so in law, Council disclaims all liability (including liability in negligence) for all costs, losses and damages (including indirect and consequential costs, losses and damages) caused by or arising from anyone using or relying on the information shown in this document for any purpose whatsoever. © Copyright Moreton Bay Regional Council 2019

DCDB (Version April 2016) is reproduced with the permission of the State of Queensland



**OM-42 CANH**  
**Overlay Map**



Published: 10:27:00 AM, Wednesday, 18 December 2019



**PLANNING SCHEME**  
**OVERLAY MAP - COMMUNITY ACTIVITIES**  
**AND NEIGHBOURHOOD HUBS**

- Property boundaries
- Community activity
- Neighbourhood hub

**Please read the following notes about this map:**

This overlay map only affects you if your property is identified as a Community Activity or Neighbourhood Hub, and you wish to develop (e.g. build, extend or change use).

This map shows locations of community activities and neighbourhood hubs in the General residential zone, Rural residential zone, Emerging community zone and Industry zone.

Where land is identified on this map, some retail, commercial and community uses may be supported and alternative levels of assessment (type of application) and alternative requirements may apply to development.

A neighbourhood hub is a cluster of non-residential uses, for example a shop, office, café, hardware store and dry cleaner.

- Community activities include, but are not limited to:
- libraries, museums and art galleries
  - community centres, clubs and the like
  - educational establishments including schools, kindergartens and tertiary institutions
  - child care centres
  - community care centres
  - places of worship
  - emergency services

This overlay map assists with interpreting tables of assessment in Part 5 and applying development requirements throughout the planning scheme.

Refer to the relevant table of assessments and zone code, local plan code and/or development codes for requirements associated with this overlay map.

For further information regarding this overlay map, please refer to the Community Activity and Neighbourhood Hubs information sheet on Council's website ([www.moretonbay.qld.gov.au/mbrplanningscheme](http://www.moretonbay.qld.gov.au/mbrplanningscheme)) or contact council on 3205 0555.

**Effective 29 January 2020**

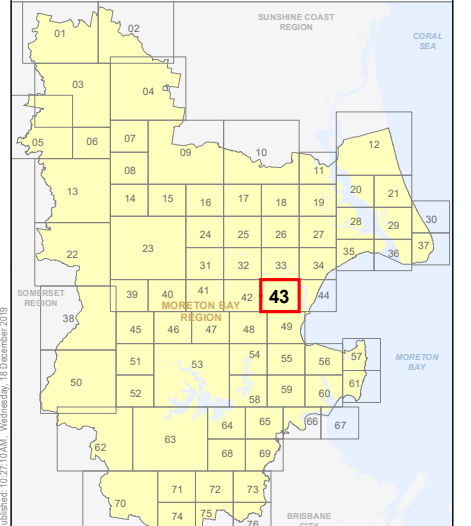
0 200 400 600 Metres

SCALE (A3): 1:15,000

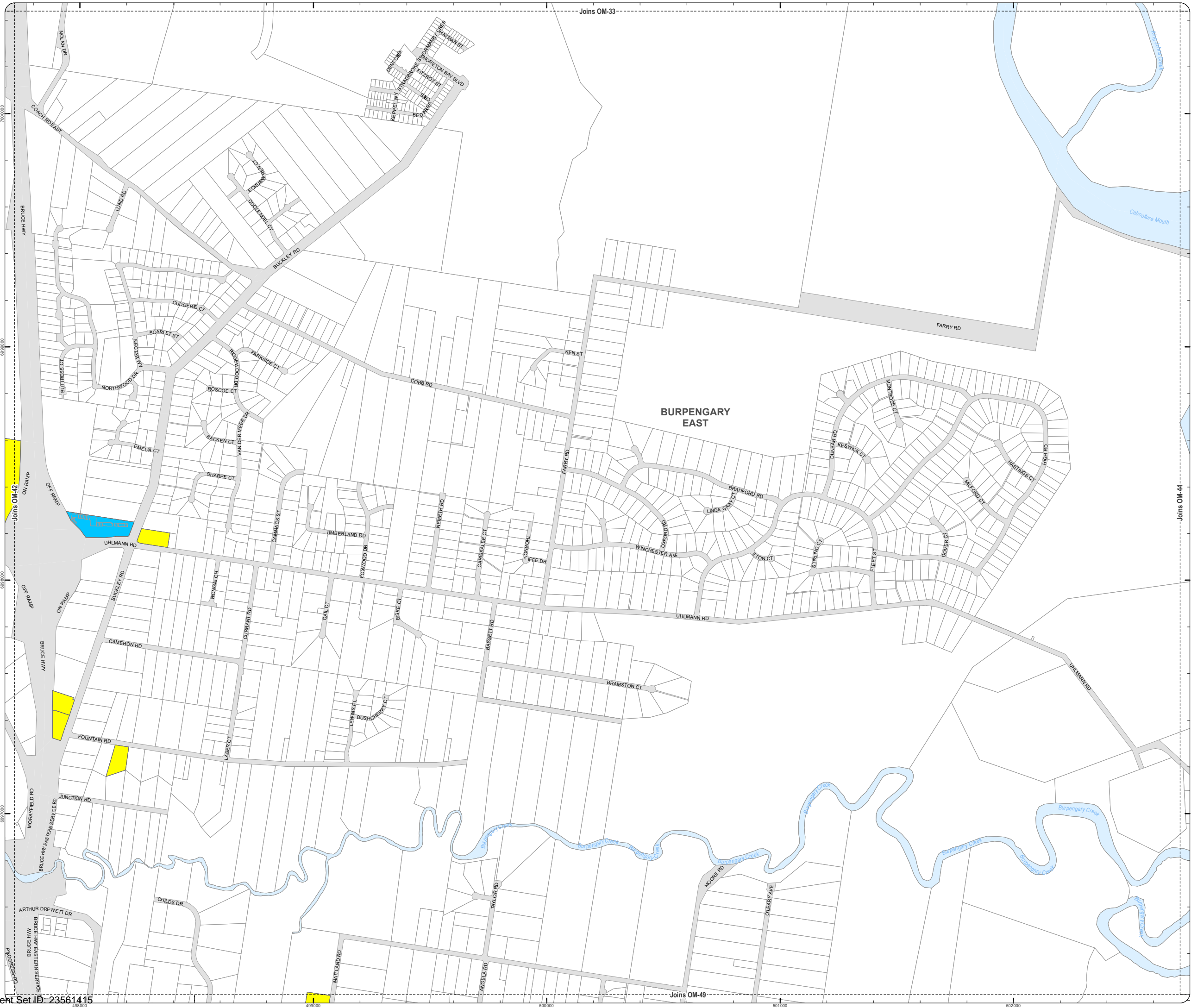
DCDB Version: April 2016  
Projection: Map Grid of Australia, Zone 56  
Horizontal Datum: Geocentric Datum of Australia 1994

**DISCLAIMER:** Some of the information shown in this document has been provided to Council from external third parties. Council makes no representation and gives no warranty about the accuracy, reliability, completeness or suitability for any particular purpose of the information. Persons should not rely on the information shown in this document to make any decision with financial or legal implications and should instead rely on their own enquiries. To the full extent that it is able to do so in law, Council disclaims all liability (including liability in negligence) for all costs, losses and damages (including indirect and consequential costs, losses and damages) caused by or arising from anyone using or relying on the information shown in this document for any purpose whatsoever. © Copyright Moreton Bay Regional Council 2019

DCDB (Version April 2016) is reproduced with the permission of the State of Queensland



**OM-43 CANH**  
**Overlay Map**



**PLANNING SCHEME**  
**OVERLAY MAP - COMMUNITY ACTIVITIES**  
**AND NEIGHBOURHOOD HUBS**

- Property boundaries
- Community activity
- Neighbourhood hub

**Please read the following notes about this map:**

This overlay map only affects you if your property is identified as a Community Activity or Neighbourhood Hub, and you wish to develop (e.g. build, extend or change use).

This map shows locations of community activities and neighbourhood hubs in the General residential zone, Rural residential zone, Emerging community zone and Industry zone.

Where land is identified on this map, some retail, commercial and community uses may be supported and alternative levels of assessment (type of application) and alternative requirements may apply to development.

A neighbourhood hub is a cluster of non-residential uses, for example a shop, office, café, hardware store and dry cleaner.

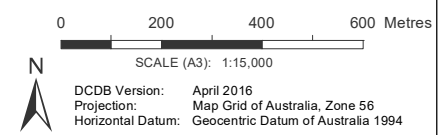
- Community activities include, but are not limited to:
- libraries, museums and art galleries
  - community centres, clubs and the like
  - educational establishments including schools, kindergartens and tertiary institutions
  - child care centres
  - community care centres
  - places of worship
  - emergency services

This overlay map assists with interpreting tables of assessment in Part 5 and applying development requirements throughout the planning scheme.

Refer to the relevant table of assessments and zone code, local plan code and/or development codes for requirements associated with this overlay map.

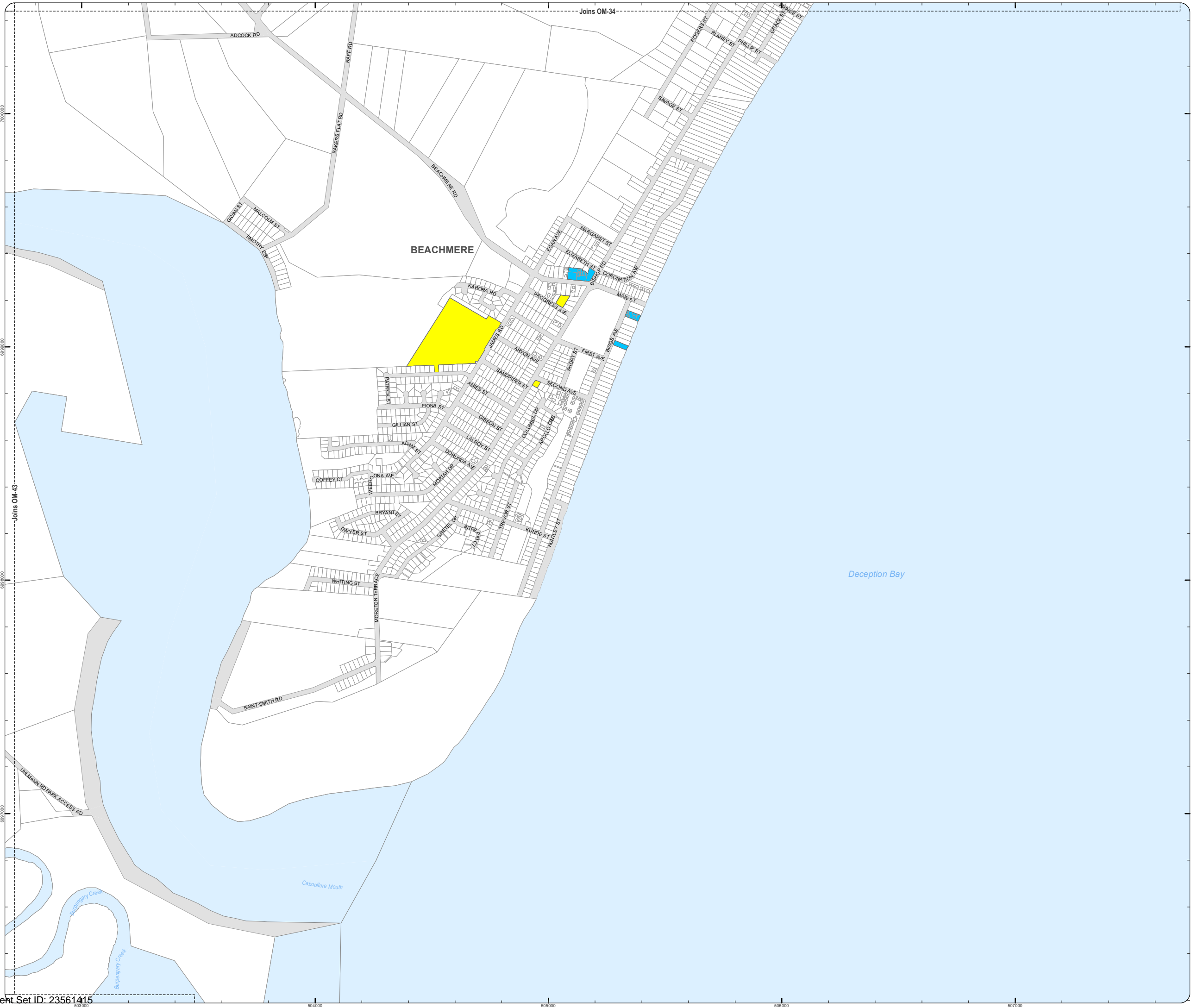
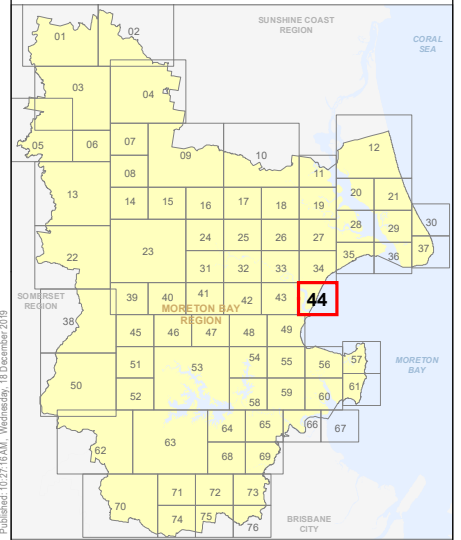
For further information regarding this overlay map, please refer to the Community activity and Neighbourhood hubs information sheet on Council's website ([www.moretonbay.qld.gov.au/mbrplanningscheme](http://www.moretonbay.qld.gov.au/mbrplanningscheme)) or contact council on 3205 0555.

**Effective 29 January 2020**






**DISCLAIMER:** Some of the information shown in this document has been provided to Council from external third parties. Council makes no representation and gives no warranty about the accuracy, reliability, completeness or suitability for any particular purpose of the information. Persons should not rely on the information shown in this document to make any decision with financial or legal implications and should instead rely on their own enquiries. To the full extent that it is able to do so in law, Council disclaims all liability (including liability in negligence) for all costs, losses and damages (including indirect and consequential costs, losses and damages) caused by or arising from anyone using or relying on the information shown in this document for any purpose whatsoever. © Copyright Moreton Bay Regional Council 2019

DCDB (Version April 2016) is reproduced with the permission of the State of Queensland





**PLANNING SCHEME  
OVERLAY MAP - COMMUNITY ACTIVITIES  
AND NEIGHBOURHOOD HUBS**

-  Property boundaries
-  Community activity
-  Neighbourhood hub

**Please read the following notes about this map:**

This overlay map only affects you if your property is identified as a Community Activity or Neighbourhood Hub, and you wish to develop (e.g. build, extend or change use).

This map shows locations of community activities and neighbourhood hubs in the General residential zone, Rural residential zone, Emerging community zone and Industry zone.

Where land is identified on this map, some retail, commercial and community uses may be supported and alternative levels of assessment (type of application) and alternative requirements may apply to development.

A neighbourhood hub is a cluster of non-residential uses, for example a shop, office, café, hardware store and dry cleaner.

Community activities include, but are not limited to:

- libraries, museums and art galleries
- community centres, clubs and the like
- educational establishments including schools, kindergartens and tertiary institutions
- child care centres
- community care centres
- places of worship
- emergency services

This overlay map assists with interpreting tables of assessment in Part 5 and applying development requirements throughout the planning scheme.

Refer to the relevant table of assessments and zone code, local plan code and/or development codes for requirements associated with this overlay map.

For further information regarding this overlay map, please refer to the Community activity and Neighbourhood hubs information sheet on Council's website ([www.moretonbay.qld.gov.au/mbrplanningscheme](http://www.moretonbay.qld.gov.au/mbrplanningscheme)) or contact council on 3205 0555.

**Effective 29 January 2020**

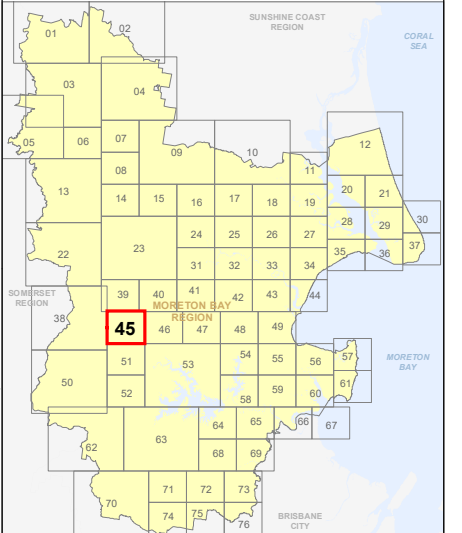
0 200 400 600 Metres

SCALE (A3): 1:15,000

DCDB Version: April 2016  
Projection: Map Grid of Australia, Zone 56  
Horizontal Datum: Geocentric Datum of Australia 1994

**DISCLAIMER:** Some of the information shown in this document has been provided to Council from external third parties. Council makes no representation and gives no warranty about the accuracy, reliability, completeness or suitability for any particular purpose of the information. Persons should not rely on the information shown in this document to make any decision with financial or legal implications and should instead rely on their own enquiries. To the full extent that it is able to do so in law, Council disclaims all liability (including liability in negligence) for all costs, losses and damages (including indirect and consequential costs, losses and damages) caused by or arising from anyone using or relying on the information shown in this document for any purpose whatsoever. © Copyright Moreton Bay Regional Council 2019

DCDB (Version April 2016) is reproduced with the permission of the State of Queensland



**OM-45 CANH  
Overlay Map**





**PLANNING SCHEME**  
**OVERLAY MAP - COMMUNITY ACTIVITIES**  
**AND NEIGHBOURHOOD HUBS**

- Property boundaries
- Community activity
- Neighbourhood hub

**Please read the following notes about this map:**

This overlay map only affects you if your property is identified as a Community Activity or Neighbourhood Hub, and you wish to develop (e.g. build, extend or change use).

This map shows locations of community activities and neighbourhood hubs in the General residential zone, Rural residential zone, Emerging community zone and Industry zone.

Where land is identified on this map, some retail, commercial and community uses may be supported and alternative levels of assessment (type of application) and alternative requirements may apply to development.

A neighbourhood hub is a cluster of non-residential uses, for example a shop, office, café, hardware store and dry cleaner.

- Community activities include, but are not limited to:
- libraries, museums and art galleries
  - community centres, clubs and the like
  - educational establishments including schools, kindergartens and tertiary institutions
  - child care centres
  - community care centres
  - places of worship
  - emergency services

This overlay map assists with interpreting tables of assessment in Part 5 and applying development requirements throughout the planning scheme.

Refer to the relevant table of assessments and zone code, local plan code and/or development codes for requirements associated with this overlay map.

For further information regarding this overlay map, please refer to the Community activity and Neighbourhood hubs information sheet on Council's website ([www.moretonbay.qld.gov.au/mbrplanningscheme](http://www.moretonbay.qld.gov.au/mbrplanningscheme)) or contact council on 3205 0555.

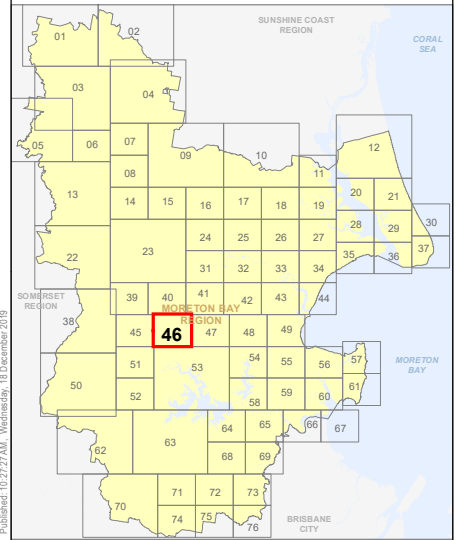
**Effective 29 January 2020**



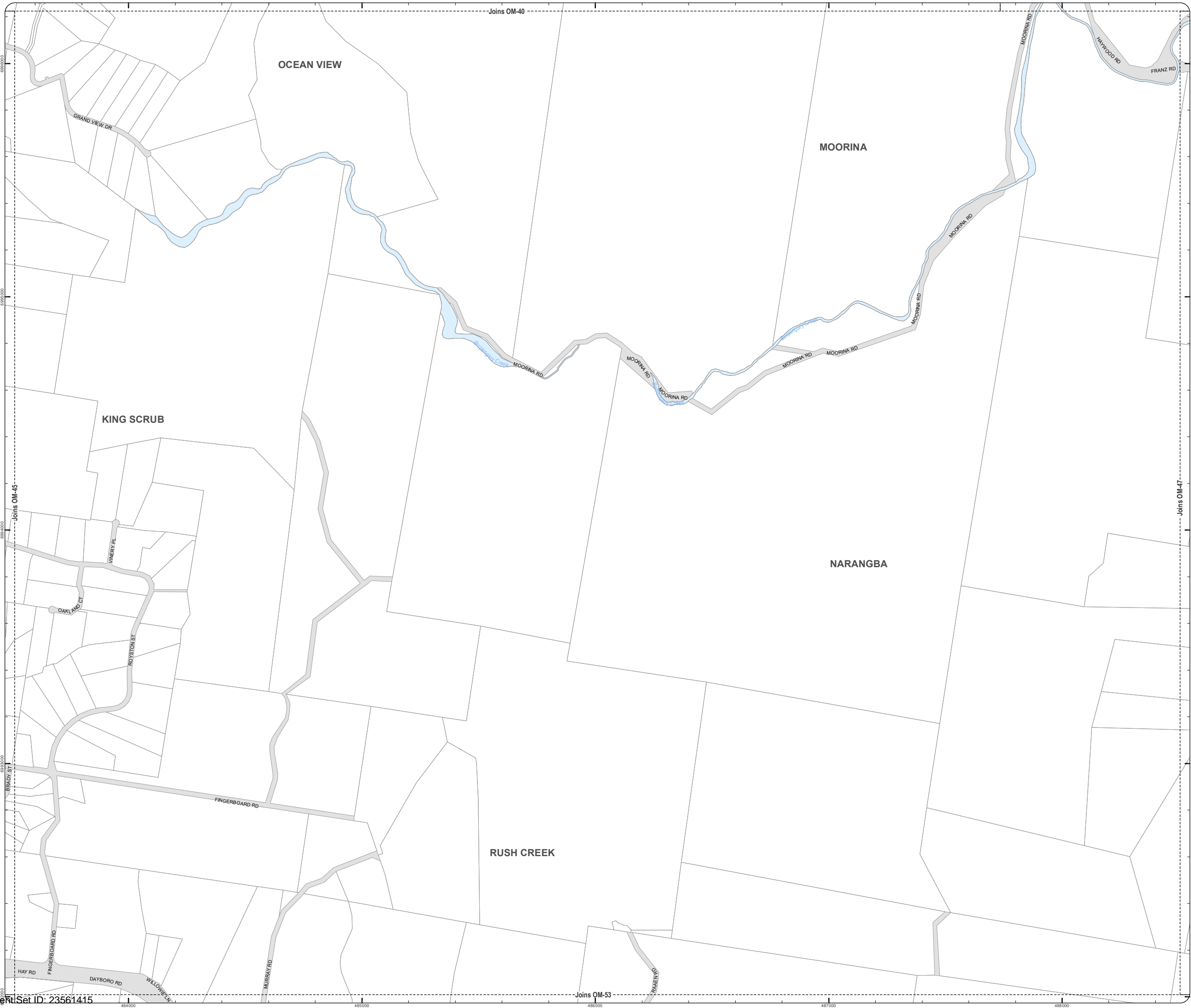
SCALE (A3): 1:15,000  
DCDB Version: April 2016  
Projection: Map Grid of Australia, Zone 56  
Horizontal Datum: Geocentric Datum of Australia 1994

**DISCLAIMER:** Some of the information shown in this document has been provided to Council from external third parties. Council makes no representation and gives no warranty about the accuracy, reliability, completeness or suitability for any particular purpose of the information. Persons should not rely on the information shown in this document to make any decision with financial or legal implications and should instead rely on their own enquiries. To the full extent that it is able to do so in law, Council disclaims all liability (including liability in negligence) for all costs, losses and damages (including indirect and consequential costs, losses and damages) caused by or arising from anyone using or relying on the information shown in this document for any purpose whatsoever. © Copyright Moreton Bay Regional Council 2019




DCDB (Version April 2016) is reproduced with the permission of the State of Queensland



**OM-46 CANH**  
**Overlay Map**



**PLANNING SCHEME**  
**OVERLAY MAP - COMMUNITY ACTIVITIES**  
**AND NEIGHBOURHOOD HUBS**

-  Property boundaries
-  Community activity
-  Neighbourhood hub

**Please read the following notes about this map:**

This overlay map only affects you if your property is identified as a Community Activity or Neighbourhood Hub, and you wish to develop (e.g. build, extend or change use).

This map shows locations of community activities and neighbourhood hubs in the General residential zone, Rural residential zone, Emerging community zone and Industry zone.

Where land is identified on this map, some retail, commercial and community uses may be supported and alternative levels of assessment (type of application) and alternative requirements may apply to development.

A neighbourhood hub is a cluster of non-residential uses, for example a shop, office, café, hardware store and dry cleaner.

Community activities include, but are not limited to:

- libraries, museums and art galleries
- community centres, clubs and the like
- educational establishments including schools, kindergartens and tertiary institutions
- child care centres
- community care centres
- places of worship
- emergency services

This overlay map assists with interpreting tables of assessment in Part 5 and applying development requirements throughout the planning scheme.

Refer to the relevant table of assessments and zone code, local plan code and/or development codes for requirements associated with this overlay map.

For further information regarding this overlay map, please refer to the Community Activity and Neighbourhood Hubs information sheet on Council's website ([www.moretonbay.qld.gov.au/mbrplanningscheme](http://www.moretonbay.qld.gov.au/mbrplanningscheme)) or contact council on 3205 0555.

**Effective 29 January 2020**

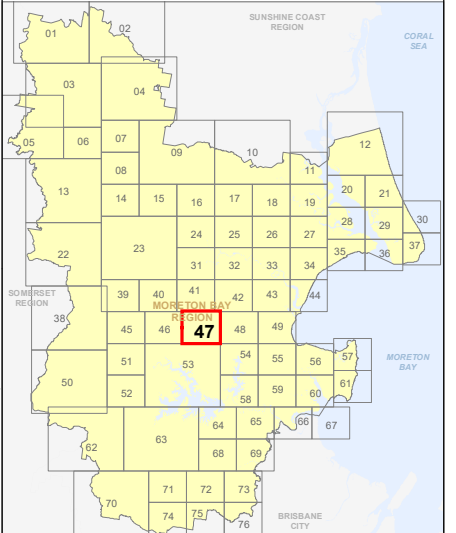
0 200 400 600 Metres

SCALE (A3): 1:15,000

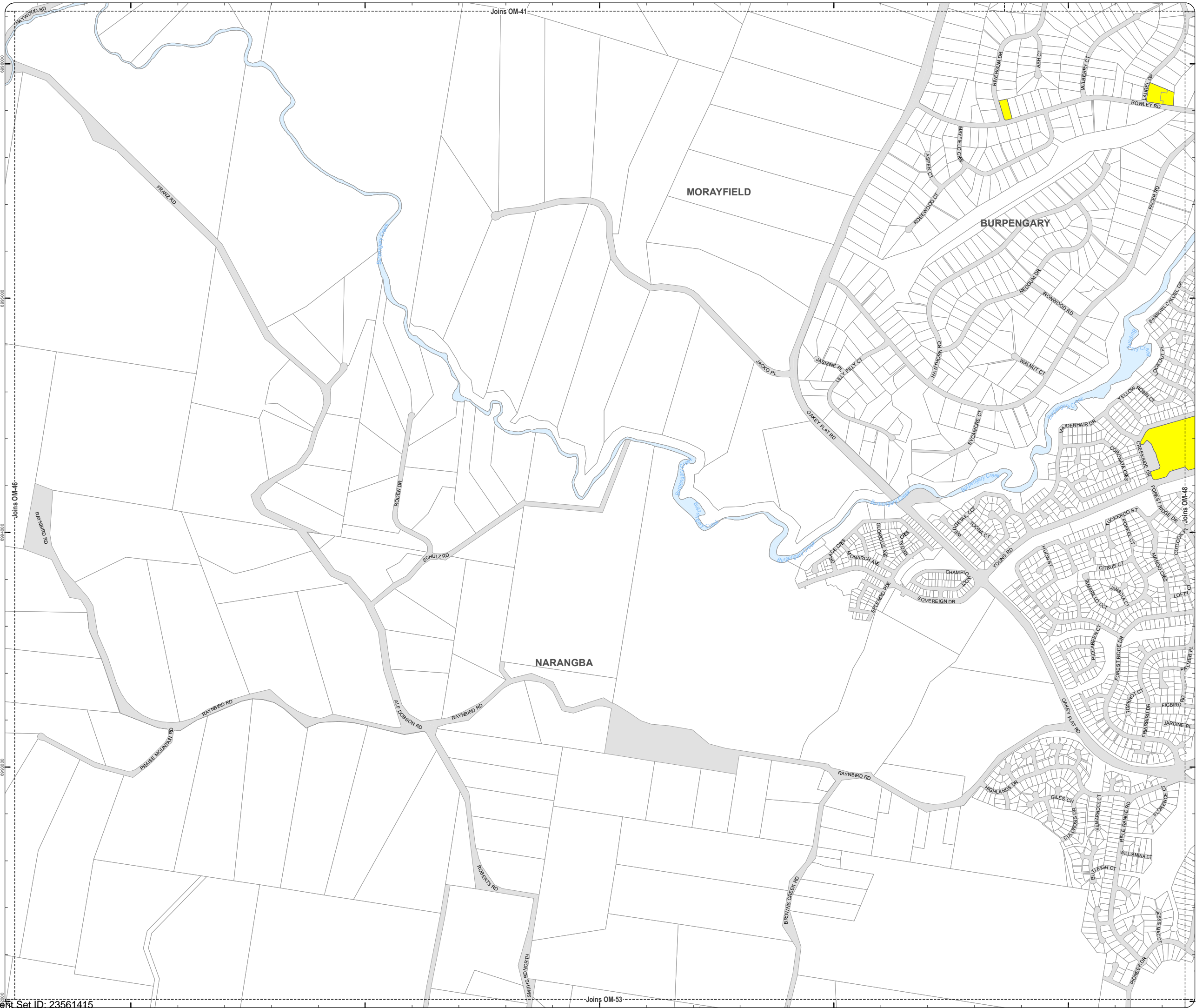
DCDB Version: April 2016  
Projection: Map Grid of Australia, Zone 56  
Horizontal Datum: Geocentric Datum of Australia 1994

**DISCLAIMER:** Some of the information shown in this document has been provided to Council from external third parties. Council makes no representation and gives no warranty about the accuracy, reliability, completeness or suitability for any particular purpose of the information. Persons should not rely on the information shown in this document to make any decisions with financial or legal implications and should instead rely on their own enquiries. To the full extent that it is able to do so in law, Council disclaims all liability (including liability in negligence) for all costs, losses and damages (including indirect and consequential costs, losses and damages) caused by or arising from anyone using or relying on the information shown in this document for any purpose whatsoever. © Copyright Moreton Bay Regional Council 2019

DCDB (Version April 2016) is reproduced with the permission of the State of Queensland



**OM-47 CANH**  
**Overlay Map**



Published: 10:27:31 AM, Wednesday, 15 December 2019



**PLANNING SCHEME  
OVERLAY MAP - COMMUNITY ACTIVITIES  
AND NEIGHBOURHOOD HUBS**

- Property boundaries
- Community activity
- Neighbourhood hub

**Please read the following notes about this map:**

This overlay map only affects you if your property is identified as a Community Activity or Neighbourhood Hub, and you wish to develop (e.g. build, extend or change use).

This map shows locations of community activities and neighbourhood hubs in the General residential zone, Rural residential zone, Emerging community zone and Industry zone.

Where land is identified on this map, some retail, commercial and community uses may be supported and alternative levels of assessment (type of application) and alternative requirements may apply to development.

A neighbourhood hub is a cluster of non-residential uses, for example a shop, office, café, hardware store and dry cleaner.

Community activities include, but are not limited to:

- libraries, museums and art galleries
- community centres, clubs and the like
- educational establishments including schools, kindergartens and tertiary institutions
- child care centres
- community care centres
- places of worship
- emergency services

This overlay map assists with interpreting tables of assessment in Part 5 and applying development requirements throughout the planning scheme.

Refer to the relevant table of assessments and zone code, local plan code and/or development codes for requirements associated with this overlay map.

For further information regarding this overlay map, please refer to the Community Activity and Neighbourhood Hubs information sheet on Council's website ([www.moretonbay.qld.gov.au/mbrplanningscheme](http://www.moretonbay.qld.gov.au/mbrplanningscheme)) or contact council on 3205 0555.

**Effective 29 January 2020**

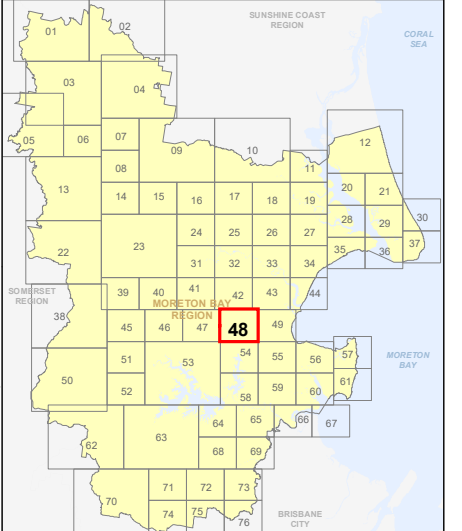
0 200 400 600 Metres

SCALE (A3): 1:15,000

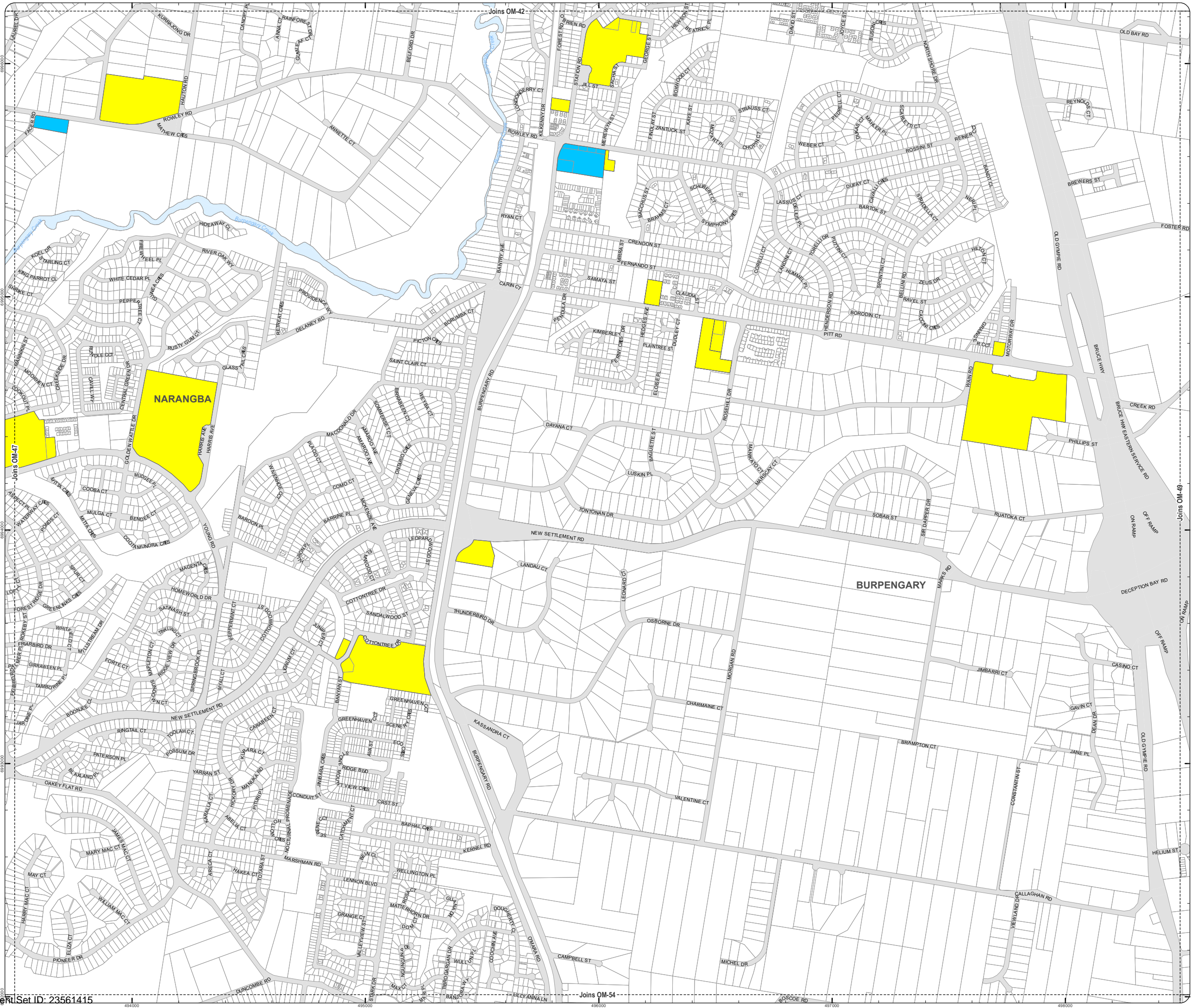
DCDB Version: April 2016  
Projection: Map Grid of Australia, Zone 56  
Horizontal Datum: Geocentric Datum of Australia 1994

**DISCLAIMER:** Some of the information shown in this document has been provided to Council from external third parties. Council makes no representation and gives no warranty about the accuracy, reliability, completeness or suitability for any particular purpose of the information. Persons should not rely on the information shown in this document to make any decision with financial or legal implications and should instead rely on their own enquiries. To the full extent that it is able to do so in law, Council disclaims all liability (including liability in negligence) for all costs, losses and damages (including indirect and consequential costs, losses and damages) caused by or arising from anyone using or relying on the information shown in this document for any purpose whatsoever. © Copyright Moreton Bay Regional Council 2019

DCDB (Version April 2016) is reproduced with the permission of the State of Queensland



**OM-48 CANH  
Overlay Map**





**PLANNING SCHEME**  
**OVERLAY MAP - COMMUNITY ACTIVITIES**  
**AND NEIGHBOURHOOD HUBS**

- Property boundaries
- Community activity
- Neighbourhood hub

**Please read the following notes about this map:**

This overlay map only affects you if your property is identified as a Community Activity or Neighbourhood Hub, and you wish to develop (e.g. build, extend or change use).

This map shows locations of community activities and neighbourhood hubs in the General residential zone, Rural residential zone, Emerging community zone and Industry zone.

Where land is identified on this map, some retail, commercial and community uses may be supported and alternative levels of assessment (type of application) and alternative requirements may apply to development.

A neighbourhood hub is a cluster of non-residential uses, for example a shop, office, café, hardware store and dry cleaner.

Community activities include, but are not limited to:

- libraries, museums and art galleries
- community centres, clubs and the like
- educational establishments including schools, kindergartens and tertiary institutions
- child care centres
- community care centres
- places of worship
- emergency services

This overlay map assists with interpreting tables of assessment in Part 5 and applying development requirements throughout the planning scheme.

Refer to the relevant table of assessments and zone code, local plan code and/or development codes for requirements associated with this overlay map.

For further information regarding this overlay map, please refer to the Community Activity and Neighbourhood Hubs information sheet on Council's website ([www.moretonbay.qld.gov.au/mbrplanningscheme](http://www.moretonbay.qld.gov.au/mbrplanningscheme)) or contact council on 3205 0555.

**Effective 29 January 2020**

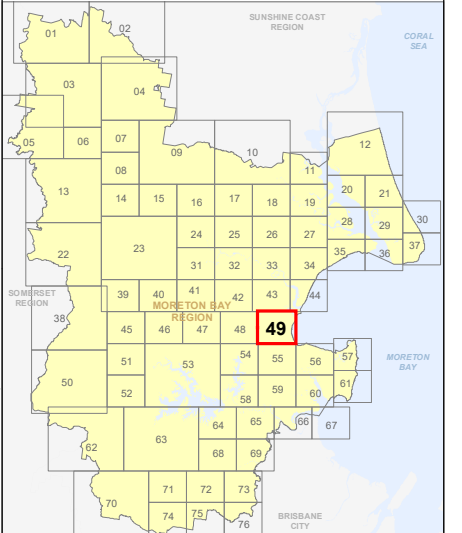
0 200 400 600 Metres

SCALE (A3): 1:15,000

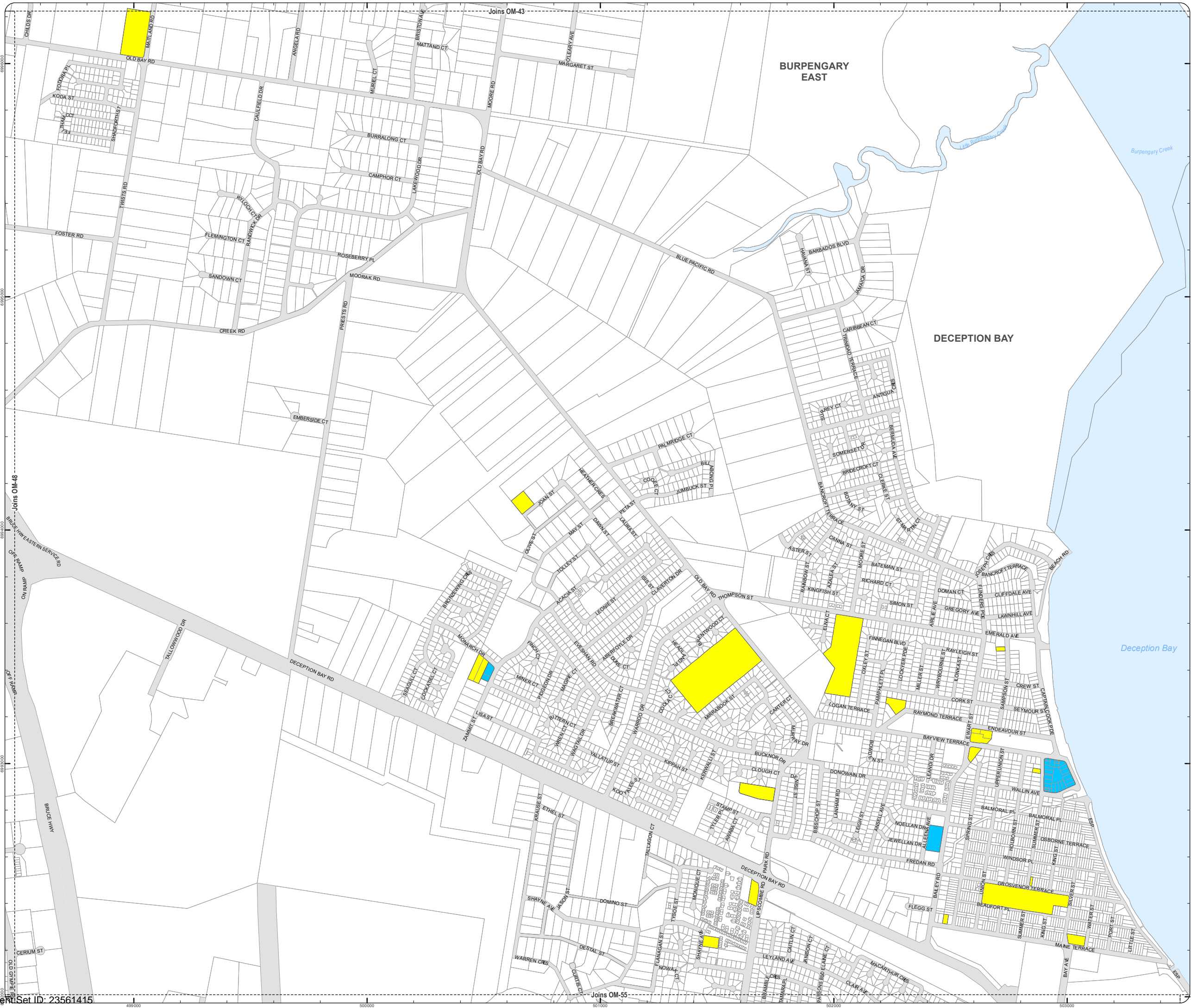
DCDB Version: April 2016  
Projection: Map Grid of Australia, Zone 56  
Horizontal Datum: Geocentric Datum of Australia 1994

**DISCLAIMER:** Some of the information shown in this document has been provided to Council from external third parties. Council makes no representation and gives no warranty about the accuracy, reliability, completeness or suitability for any particular purpose of the information. Persons should not rely on the information shown in this document to make any decision with financial or legal implications and should instead rely on their own enquiries. To the full extent that it is able to do so in law, Council disclaims all liability (including liability in negligence) for all costs, losses and damages (including indirect and consequential costs, losses and damages) caused by or arising from anyone using or relying on the information shown in this document for any purpose whatsoever.  
© Copyright Moreton Bay Regional Council 2019

DCDB (Version April 2016) is reproduced with the permission of the State of Queensland



**OM-49 CANH**  
**Overlay Map**



**PLANNING SCHEME**  
**OVERLAY MAP - COMMUNITY ACTIVITIES**  
**AND NEIGHBOURHOOD HUBS**

- Property boundaries
- Community activity
- Neighbourhood hub

**Please read the following notes about this map:**

This overlay map only affects you if your property is identified as a Community Activity or Neighbourhood Hub, and you wish to develop (e.g. build, extend or change use).

This map shows locations of community activities and neighbourhood hubs in the General residential zone, Rural residential zone, Emerging community zone and Industry zone.

Where land is identified on this map, some retail, commercial and community uses may be supported and alternative levels of assessment (type of application) and alternative requirements may apply to development.

A neighbourhood hub is a cluster of non-residential uses, for example a shop, office, café, hardware store and dry cleaner.

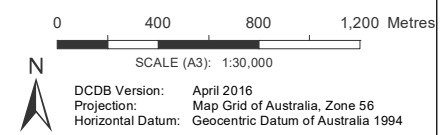
- Community activities include, but are not limited to:
- libraries, museums and art galleries
  - community centres, clubs and the like
  - educational establishments including schools, kindergartens and tertiary institutions
  - child care centres
  - community care centres
  - places of worship
  - emergency services

This overlay map assists with interpreting tables of assessment in Part 5 and applying development requirements throughout the planning scheme.

Refer to the relevant table of assessments and zone code, local plan code and/or development codes for requirements associated with this overlay map.

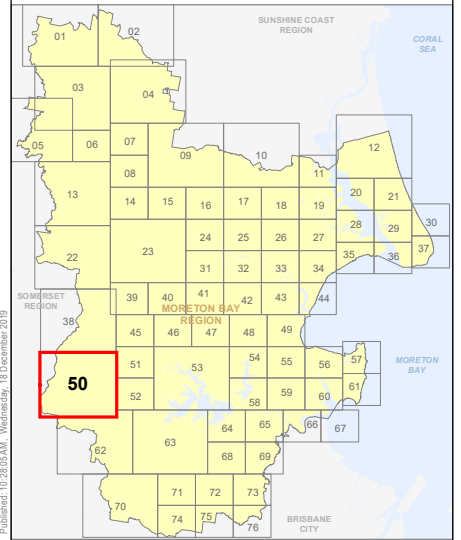
For further information regarding this overlay map, please refer to the Community activity and Neighbourhood hubs information sheet on Council's website ([www.moretonbay.qld.gov.au/mbrplanningscheme](http://www.moretonbay.qld.gov.au/mbrplanningscheme)) or contact council on 3205 0555.

**Effective 29 January 2020**

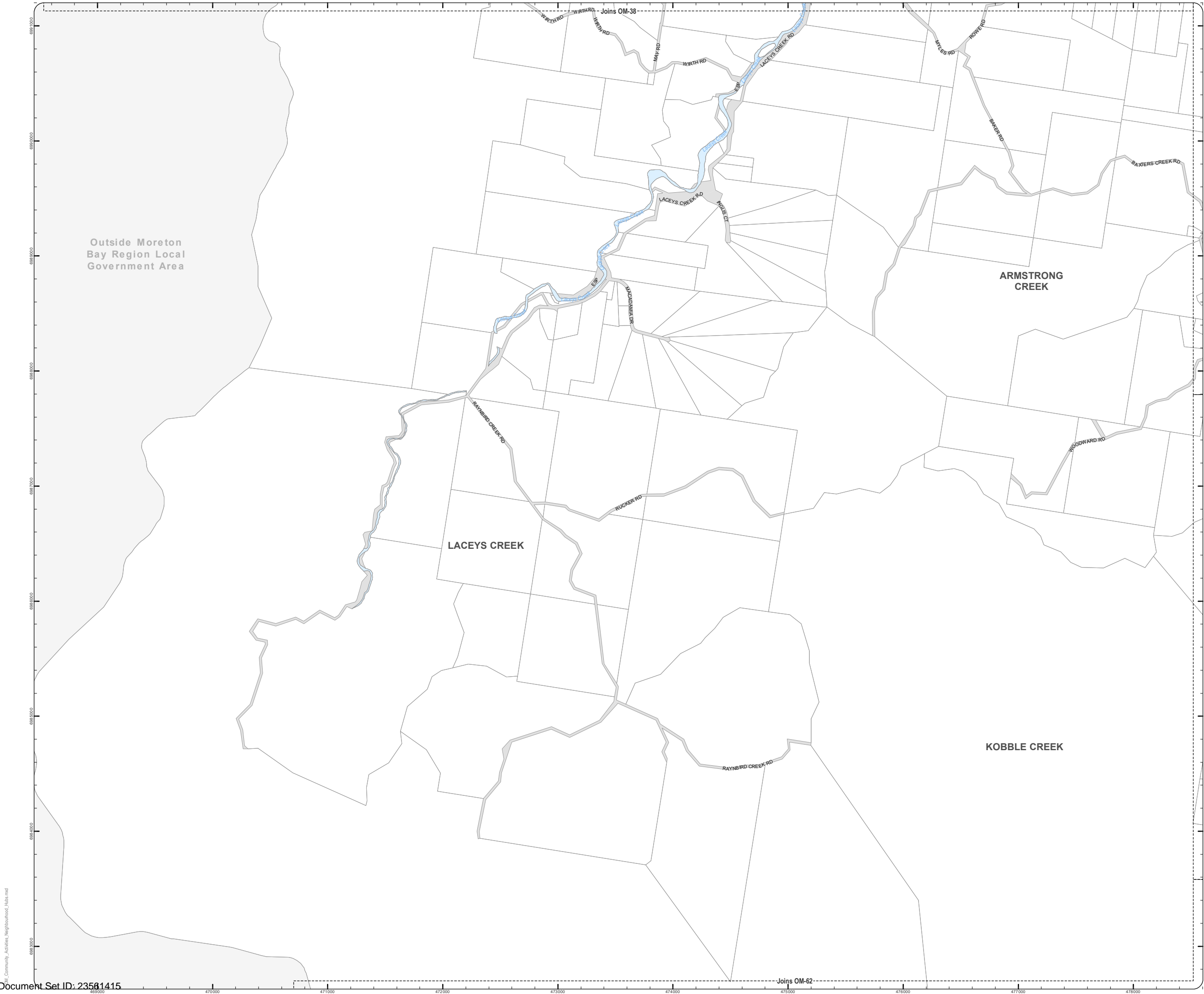


**DISCLAIMER:** Some of the information shown in this document has been provided to Council from external third parties. Council makes no representation and gives no warranty about the accuracy, reliability, completeness or suitability for any particular purpose of the information. Persons should not rely on the information shown in this document to make any decision with financial or legal implications and should instead rely on their own enquiries. To the full extent that it is able to do so in law, Council disclaims all liability (including liability in negligence) for all costs, losses and damages (including indirect and consequential costs, losses and damages) caused by or arising from anyone using or relying on the information shown in this document for any purpose whatsoever. © Copyright Moreton Bay Regional Council 2019

DCDB (Version April 2016) is reproduced with the permission of the State of Queensland






**OM-50 CANH**  
**Overlay Map**





**PLANNING SCHEME  
OVERLAY MAP - COMMUNITY ACTIVITIES  
AND NEIGHBOURHOOD HUBS**

-  Property boundaries
-  Community activity
-  Neighbourhood hub

**Please read the following notes about this map:**

This overlay map only affects you if your property is identified as a Community Activity or Neighbourhood Hub, and you wish to develop (e.g. build, extend or change use).

This map shows locations of community activities and neighbourhood hubs in the General residential zone, Rural residential zone, Emerging community zone and Industry zone.

Where land is identified on this map, some retail, commercial and community uses may be supported and alternative levels of assessment (type of application) and alternative requirements may apply to development.

A neighbourhood hub is a cluster of non-residential uses, for example a shop, office, café, hardware store and dry cleaner.

- Community activities include, but are not limited to:
- libraries, museums and art galleries
  - community centres, clubs and the like
  - educational establishments including schools, kindergartens and tertiary institutions
  - child care centres
  - community care centres
  - places of worship
  - emergency services

This overlay map assists with interpreting tables of assessment in Part 5 and applying development requirements throughout the planning scheme.

Refer to the relevant table of assessments and zone code, local plan code and/or development codes for requirements associated with this overlay map.

For further information regarding this overlay map, please refer to the Community activity and Neighbourhood hubs information sheet on Council's website ([www.moretonbay.qld.gov.au/mbrplanningscheme](http://www.moretonbay.qld.gov.au/mbrplanningscheme)) or contact council on 3205 0555.

**Effective 29 January 2020**

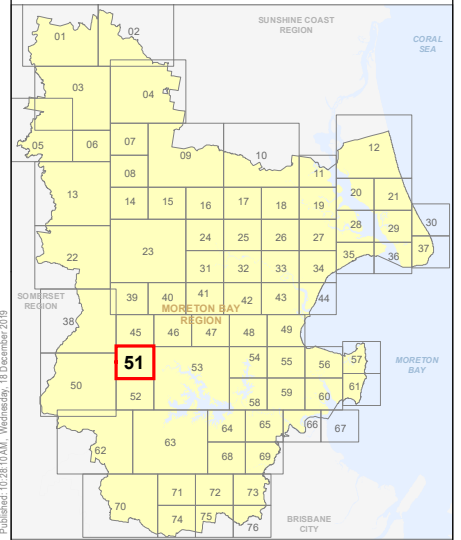
0 200 400 600 Metres

SCALE (A3): 1:15,000

DCDB Version: April 2016  
Projection: Map Grid of Australia, Zone 56  
Horizontal Datum: Geocentric Datum of Australia 1994

**DISCLAIMER:** Some of the information shown in this document has been provided to Council from external third parties. Council makes no representation and gives no warranty about the accuracy, reliability, completeness or suitability for any particular purpose of the information. Persons should not rely on the information shown in this document to make any decision with financial or legal implications and should instead rely on their own enquiries. To the full extent that it is able to do so in law, Council disclaims all liability (including liability in negligence) for all costs, losses and damages (including indirect and consequential costs, losses and damages) caused by or arising from anyone using or relying on the information shown in this document for any purpose whatsoever. © Copyright Moreton Bay Regional Council 2019

DCDB (Version April 2016) is reproduced with the permission of the State of Queensland



**OM-51 CANH  
Overlay Map**



**PLANNING SCHEME  
OVERLAY MAP - COMMUNITY ACTIVITIES  
AND NEIGHBOURHOOD HUBS**

- Property boundaries
- Community activity
- Neighbourhood hub

**Please read the following notes about this map:**

This overlay map only affects you if your property is identified as a Community Activity or Neighbourhood Hub, and you wish to develop (e.g. build, extend or change use).

This map shows locations of community activities and neighbourhood hubs in the General residential zone, Rural residential zone, Emerging community zone and Industry zone.

Where land is identified on this map, some retail, commercial and community uses may be supported and alternative levels of assessment (type of application) and alternative requirements may apply to development.

A neighbourhood hub is a cluster of non-residential uses, for example a shop, office, café, hardware store and dry cleaner.

- Community activities include, but are not limited to:
- libraries, museums and art galleries
  - community centres, clubs and the like
  - educational establishments including schools, kindergartens and tertiary institutions
  - child care centres
  - community care centres
  - places of worship
  - emergency services

This overlay map assists with interpreting tables of assessment in Part 5 and applying development requirements throughout the planning scheme.

Refer to the relevant table of assessments and zone code, local plan code and/or development codes for requirements associated with this overlay map.

For further information regarding this overlay map, please refer to the Community Activity and Neighbourhood hubs information sheet on Council's website ([www.moretonbay.qld.gov.au/mbrplanningscheme](http://www.moretonbay.qld.gov.au/mbrplanningscheme)) or contact council on 3205 0555.

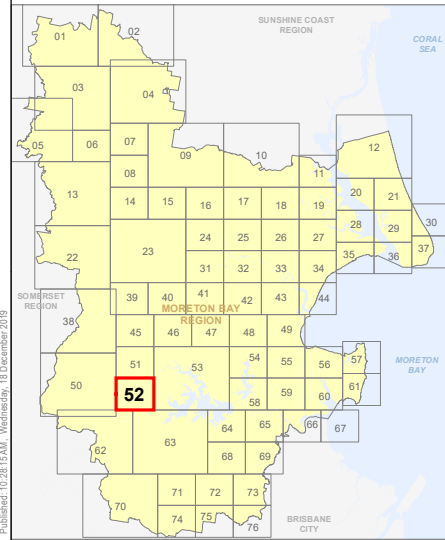
**Effective 29 January 2020**



SCALE (A3): 1:15,000  
 DCDB Version: April 2016  
 Projection: Map Grid of Australia, Zone 56  
 Horizontal Datum: Geocentric Datum of Australia 1994

**DISCLAIMER:** Some of the information shown in this document has been provided to Council from external third parties. Council makes no representation and gives no warranty about the accuracy, reliability, completeness or suitability for any particular purpose of the information. Persons should not rely on the information shown in this document to make any decision with financial or legal implications and should instead rely on their own enquiries. To the full extent that it is able to do so in law, Council disclaims all liability (including liability in negligence) for all costs, losses and damages (including indirect and consequential costs, losses and damages) caused by or arising from anyone using or relying on the information shown in this document for any purpose whatsoever. © Copyright Moreton Bay Regional Council 2019

DCDB (Version April 2016) is reproduced with the permission of the State of Queensland






**OM-52 CANH  
Overlay Map**





**PLANNING SCHEME  
OVERLAY MAP - COMMUNITY ACTIVITIES  
AND NEIGHBOURHOOD HUBS**

-  Property boundaries
-  Community activity
-  Neighbourhood hub

**Please read the following notes about this map:**

This overlay map only affects you if your property is identified as a Community Activity or Neighbourhood Hub, and you wish to develop (e.g. build, extend or change use).

This map shows locations of community activities and neighbourhood hubs in the General residential zone, Rural residential zone, Emerging community zone and Industry zone.

Where land is identified on this map, some retail, commercial and community uses may be supported and alternative levels of assessment (type of application) and alternative requirements may apply to development.

A neighbourhood hub is a cluster of non-residential uses, for example a shop, office, café, hardware store and dry cleaner.

- Community activities include, but are not limited to:
- libraries, museums and art galleries
  - community centres, clubs and the like
  - educational establishments including schools, kindergartens and tertiary institutions
  - child care centres
  - community care centres
  - places of worship
  - emergency services

This overlay map assists with interpreting tables of assessment in Part 5 and applying development requirements throughout the planning scheme.

Refer to the relevant table of assessments and zone code, local plan code and/or development codes for requirements associated with this overlay map.

For further information regarding this overlay map, please refer to the Community activity and Neighbourhood hubs information sheet on Council's website ([www.moretonbay.qld.gov.au/mbrplanningscheme](http://www.moretonbay.qld.gov.au/mbrplanningscheme)) or contact council on 3205 0555.

**Effective 29 January 2020**

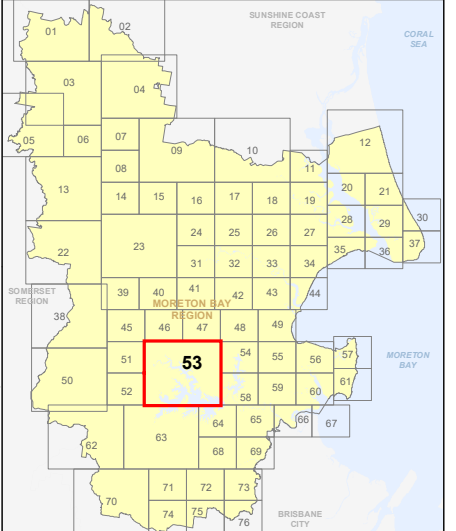
0 400 800 1,200 Metres

SCALE (A3): 1:30,000

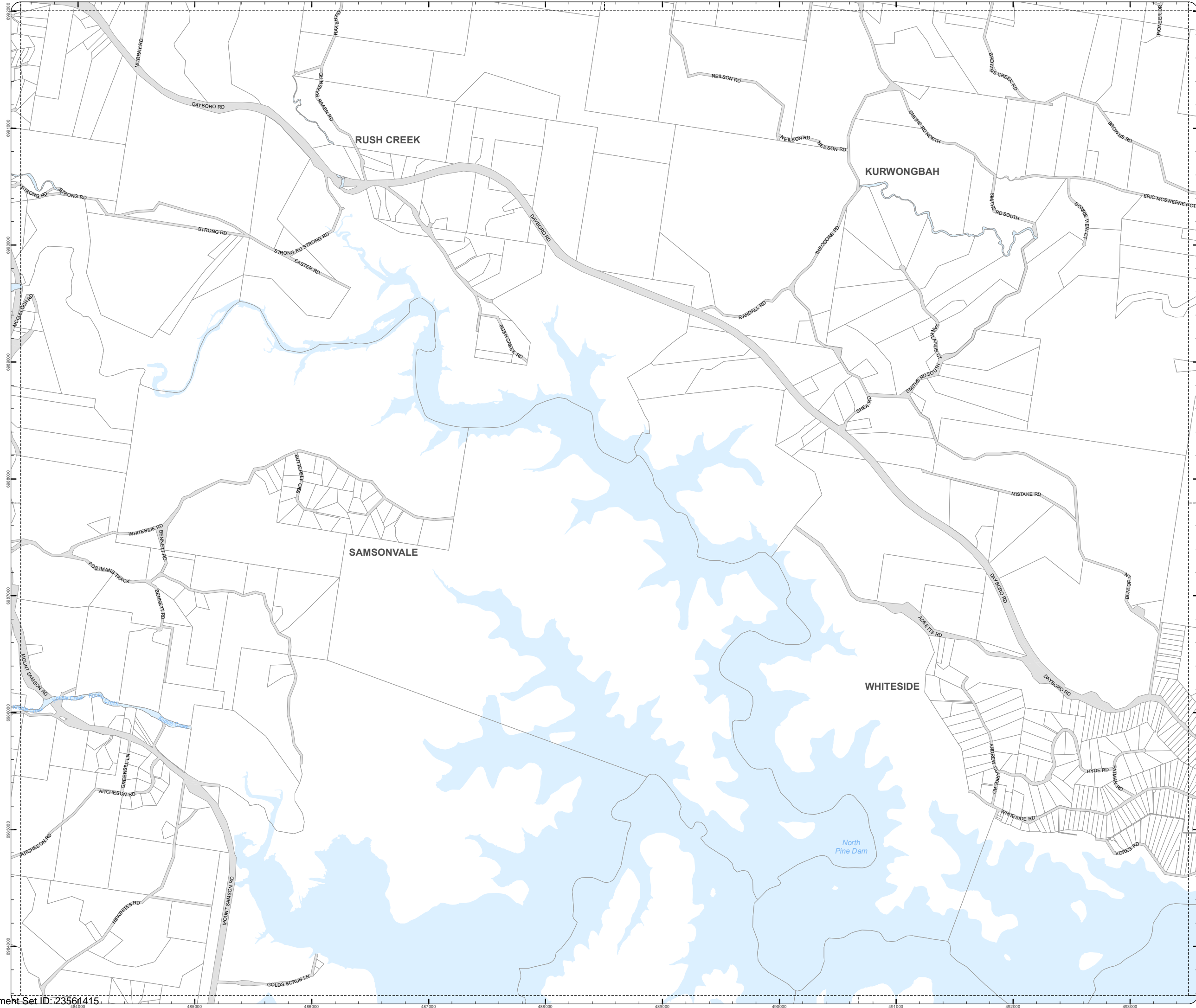
DCDB Version: April 2016  
Projection: Map Grid of Australia, Zone 56  
Horizontal Datum: Geocentric Datum of Australia 1994

**DISCLAIMER:** Some of the information shown in this document has been provided to Council from external third parties. Council makes no representation and gives no warranty about the accuracy, reliability, completeness or suitability for any particular purpose of the information. Persons should not rely on the information shown in this document to make any decision with financial or legal implications and should instead rely on their own enquiries. To the full extent that it is able to do so in law, Council disclaims all liability (including liability in negligence) for all costs, losses and damages (including indirect and consequential costs, losses and damages) caused by or arising from anyone using or relying on the information shown in this document for any purpose whatsoever. © Copyright Moreton Bay Regional Council 2019

DCDB (Version April 2016) is reproduced with the permission of the State of Queensland



**OM-53 CANH  
Overlay Map**



**PLANNING SCHEME**  
**OVERLAY MAP - COMMUNITY ACTIVITIES**  
**AND NEIGHBOURHOOD HUBS**

- Property boundaries
- Community activity
- Neighbourhood hub

**Please read the following notes about this map:**

This overlay map only affects you if your property is identified as a Community Activity or Neighbourhood Hub, and you wish to develop (e.g. build, extend or change use).

This map shows locations of community activities and neighbourhood hubs in the General residential zone, Rural residential zone, Emerging community zone and Industry zone.

Where land is identified on this map, some retail, commercial and community uses may be supported and alternative levels of assessment (type of application) and alternative requirements may apply to development.

A neighbourhood hub is a cluster of non-residential uses, for example a shop, office, café, hardware store and dry cleaner.

- Community activities include, but are not limited to:
- libraries, museums and art galleries
  - community centres, clubs and the like
  - educational establishments including schools, kindergartens and tertiary institutions
  - child care centres
  - community care centres
  - places of worship
  - emergency services

This overlay map assists with interpreting tables of assessment in Part 5 and applying development requirements throughout the planning scheme.

Refer to the relevant table of assessments and zone code, local plan code and/or development codes for requirements associated with this overlay map.

For further information regarding this overlay map, please refer to the Community Activity and Neighbourhood Hubs information sheet on Council's website ([www.moretonbay.qld.gov.au/mbrplanningscheme](http://www.moretonbay.qld.gov.au/mbrplanningscheme)) or contact council on 3205 0555.

**Effective 29 January 2020**

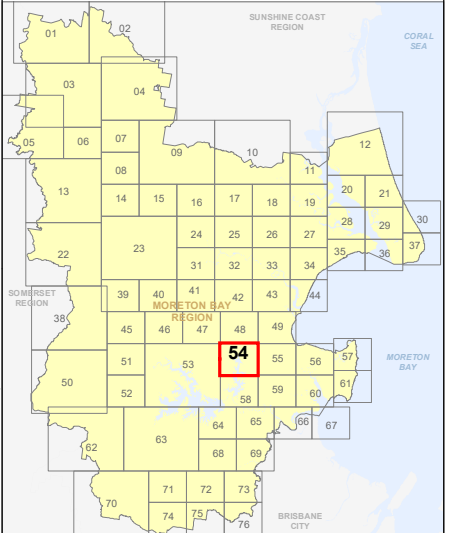
0 200 400 600 Metres

SCALE (A3): 1:15,000

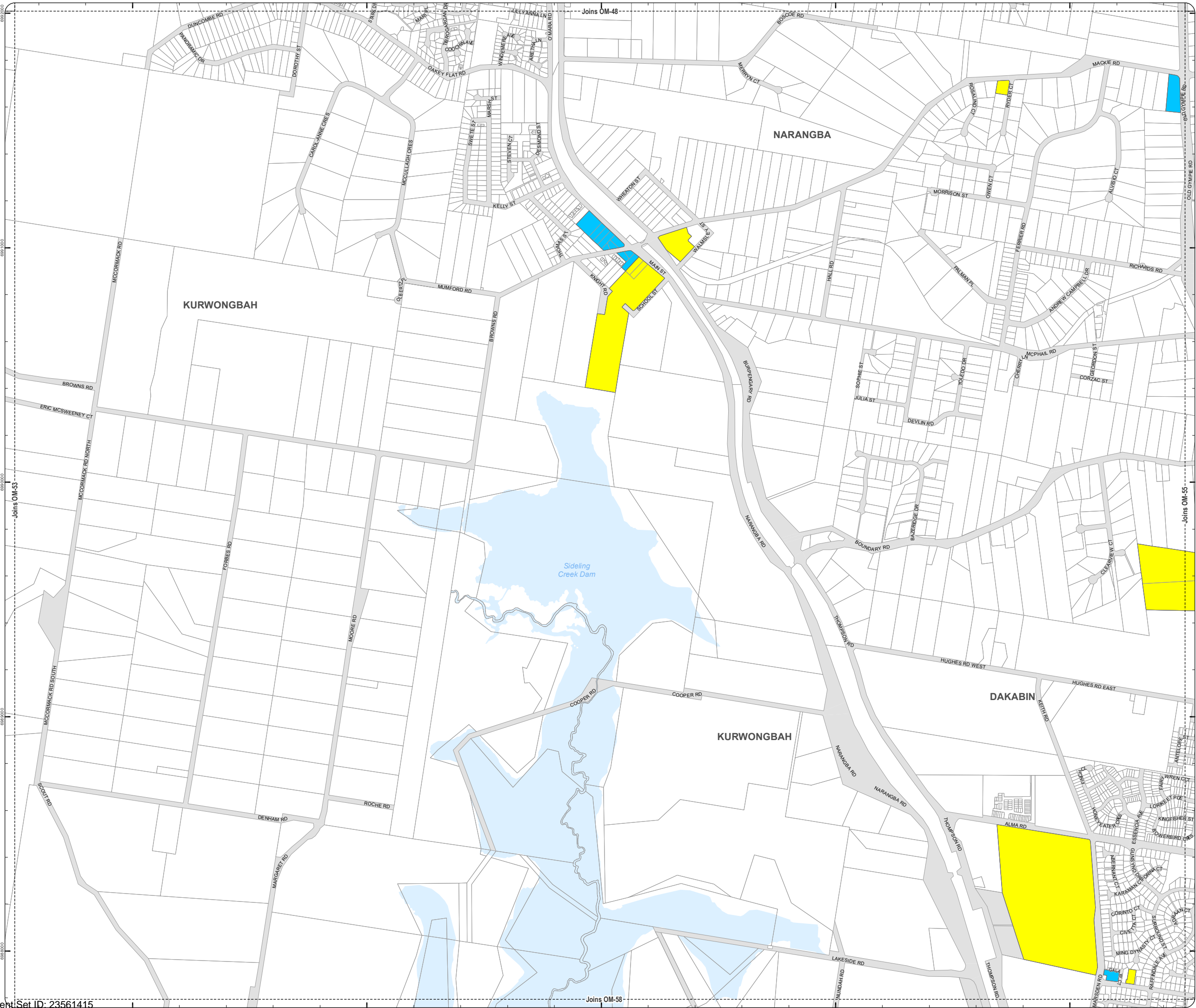
DCDB Version: April 2016  
Projection: Map Grid of Australia, Zone 56  
Horizontal Datum: Geocentric Datum of Australia 1994

**DISCLAIMER:** Some of the information shown in this document has been provided to Council from external third parties. Council makes no representation and gives no warranty about the accuracy, reliability, completeness or suitability for any particular purpose of the information. Persons should not rely on the information shown in this document to make any decision with financial or legal implications and should instead rely on their own enquiries. To the full extent that it is able to do so in law, Council disclaims all liability (including liability in negligence) for all costs, losses and damages (including indirect and consequential costs, losses and damages) caused by or arising from anyone using or relying on the information shown in this document for any purpose whatsoever. © Copyright Moreton Bay Regional Council 2019

DCDB (Version April 2016) is reproduced with the permission of the State of Queensland







**OM-54 CANH**  
**Overlay Map**





**PLANNING SCHEME**  
**OVERLAY MAP - COMMUNITY ACTIVITIES**  
**AND NEIGHBOURHOOD HUBS**

-  Property boundaries
-  North Lakes Locality
-  Community activity
-  Neighbourhood hub

**Please read the following notes about this map:**

This overlay map only affects you if your property is identified as a Community Activity or Neighbourhood Hub, and you wish to develop (e.g. build, extend or change use).

This map shows locations of community activities and neighbourhood hubs in the General residential zone, Rural residential zone, Emerging community zone and Industry zone.

Where land is identified on this map, some retail, commercial and community uses may be supported and alternative levels of assessment (type of application) and alternative requirements may apply to development.

A neighbourhood hub is a cluster of non-residential uses, for example a shop, office, café, hardware store and dry cleaner.

- Community activities include, but are not limited to:
- libraries, museums and art galleries
  - community centres, clubs and the like
  - educational establishments including schools, kindergartens and tertiary institutions
  - child care centres
  - community care centres
  - places of worship
  - emergency services

This overlay map assists with interpreting tables of assessment in Part 5 and applying development requirements throughout the planning scheme.

Refer to the relevant table of assessments and zone code, local plan code and/or development codes for requirements associated with this overlay map.

For further information regarding this overlay map, please refer to the Community Activity and Neighbourhood hubs information sheet on Council's website ([www.moretonbay.qld.gov.au/mbrplanningscheme](http://www.moretonbay.qld.gov.au/mbrplanningscheme)) or contact council on 3205 0555.

**Effective 29 January 2020**

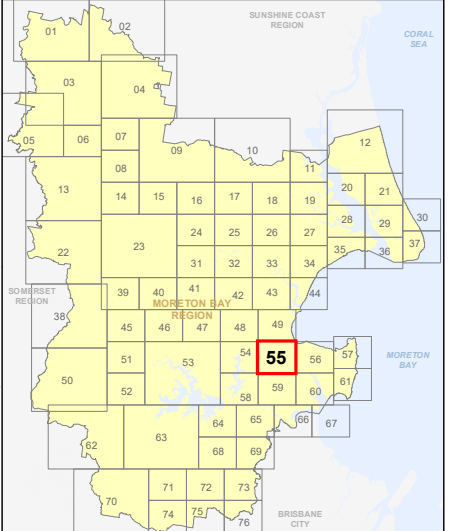


SCALE (A3): 1:15,000

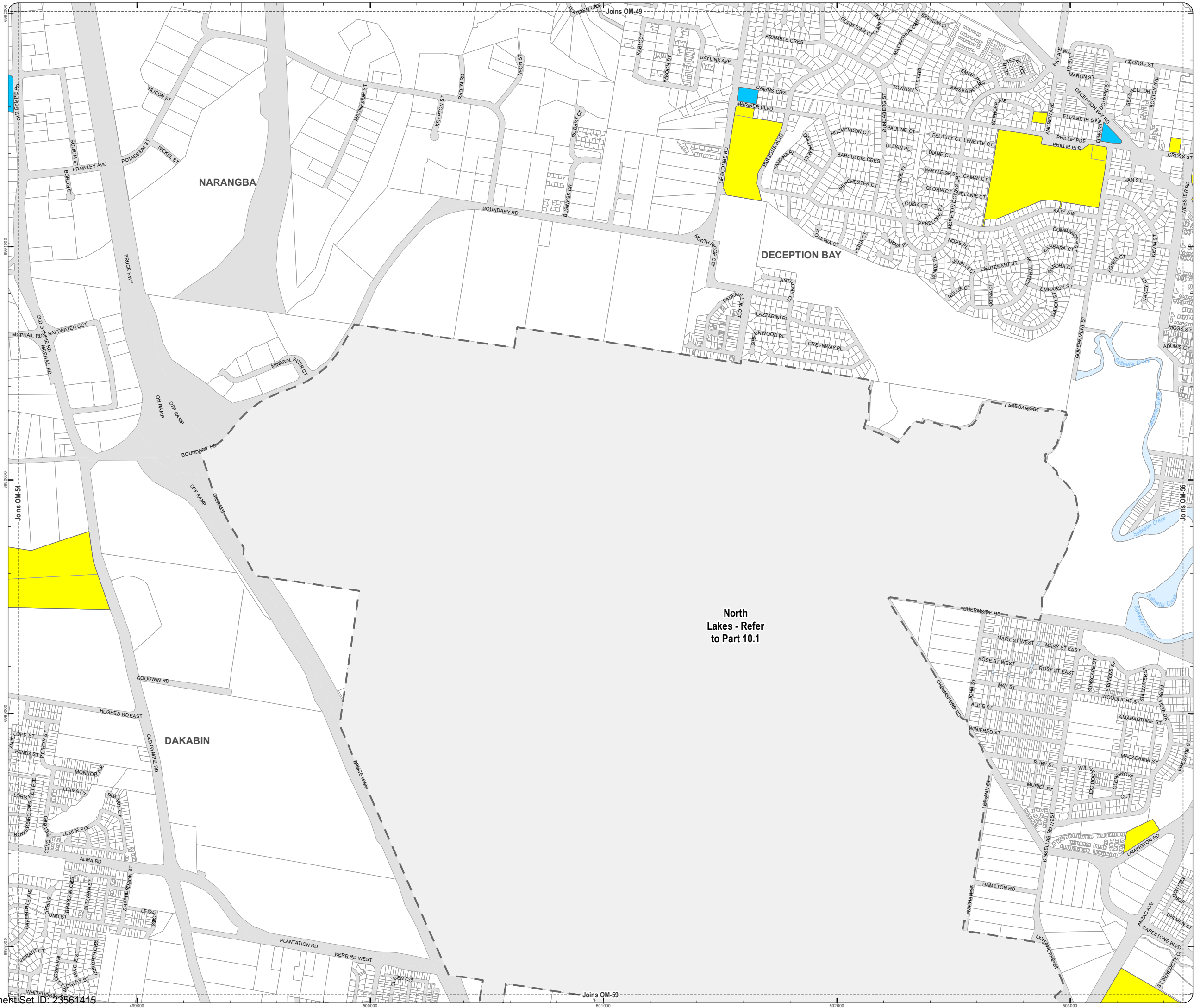
DCDB Version: April 2016  
Projection: Map Grid of Australia, Zone 56  
Horizontal Datum: Geocentric Datum of Australia 1994

**DISCLAIMER:** Some of the information shown in this document has been provided to Council from external third parties. Council makes no representation and gives no warranty about the accuracy, reliability, completeness or suitability for any particular purpose of the information. Persons should not rely on the information shown in this document to make any decision with financial or legal implications and should instead rely on their own enquiries. To the full extent that it is able to do so in law, Council disclaims all liability (including liability in negligence) for all costs, losses and damages (including indirect and consequential costs, losses and damages) caused by or arising from anyone using or relying on the information shown in this document for any purpose whatsoever. © Copyright Moreton Bay Regional Council 2019

DCDB (Version April 2016) is reproduced with the permission of the State of Queensland






**OM-55 CANH**  
**Overlay Map**



North  
Lakes - Refer  
to Part 10.1



**PLANNING SCHEME**  
**OVERLAY MAP - COMMUNITY ACTIVITIES**  
**AND NEIGHBOURHOOD HUBS**

-  Property boundaries
-  Community activity
-  Neighbourhood hub

**Please read the following notes about this map:**

This overlay map only affects you if your property is identified as a Community Activity or Neighbourhood Hub, and you wish to develop (e.g. build, extend or change use).

This map shows locations of community activities and neighbourhood hubs in the General residential zone, Rural residential zone, Emerging community zone and Industry zone.

Where land is identified on this map, some retail, commercial and community uses may be supported and alternative levels of assessment (type of application) and alternative requirements may apply to development.

A neighbourhood hub is a cluster of non-residential uses, for example a shop, office, café, hardware store and dry cleaner.

Community activities include, but are not limited to:

- libraries, museums and art galleries
- community centres, clubs and the like
- educational establishments including schools, kindergartens and tertiary institutions
- child care centres
- community care centres
- places of worship
- emergency services

This overlay map assists with interpreting tables of assessment in Part 5 and applying development requirements throughout the planning scheme.

Refer to the relevant table of assessments and zone code, local plan code and/or development codes for requirements associated with this overlay map.

For further information regarding this overlay map, please refer to the Community Activity and Neighbourhood Hubs information sheet on Council's website ([www.moretonbay.qld.gov.au/mbrplanningscheme](http://www.moretonbay.qld.gov.au/mbrplanningscheme)) or contact council on 3205 0555.

**Effective 29 January 2020**

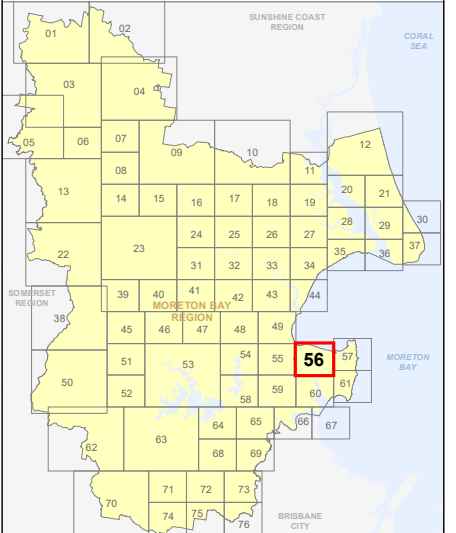
0 200 400 600 Metres

SCALE (A3): 1:15,000

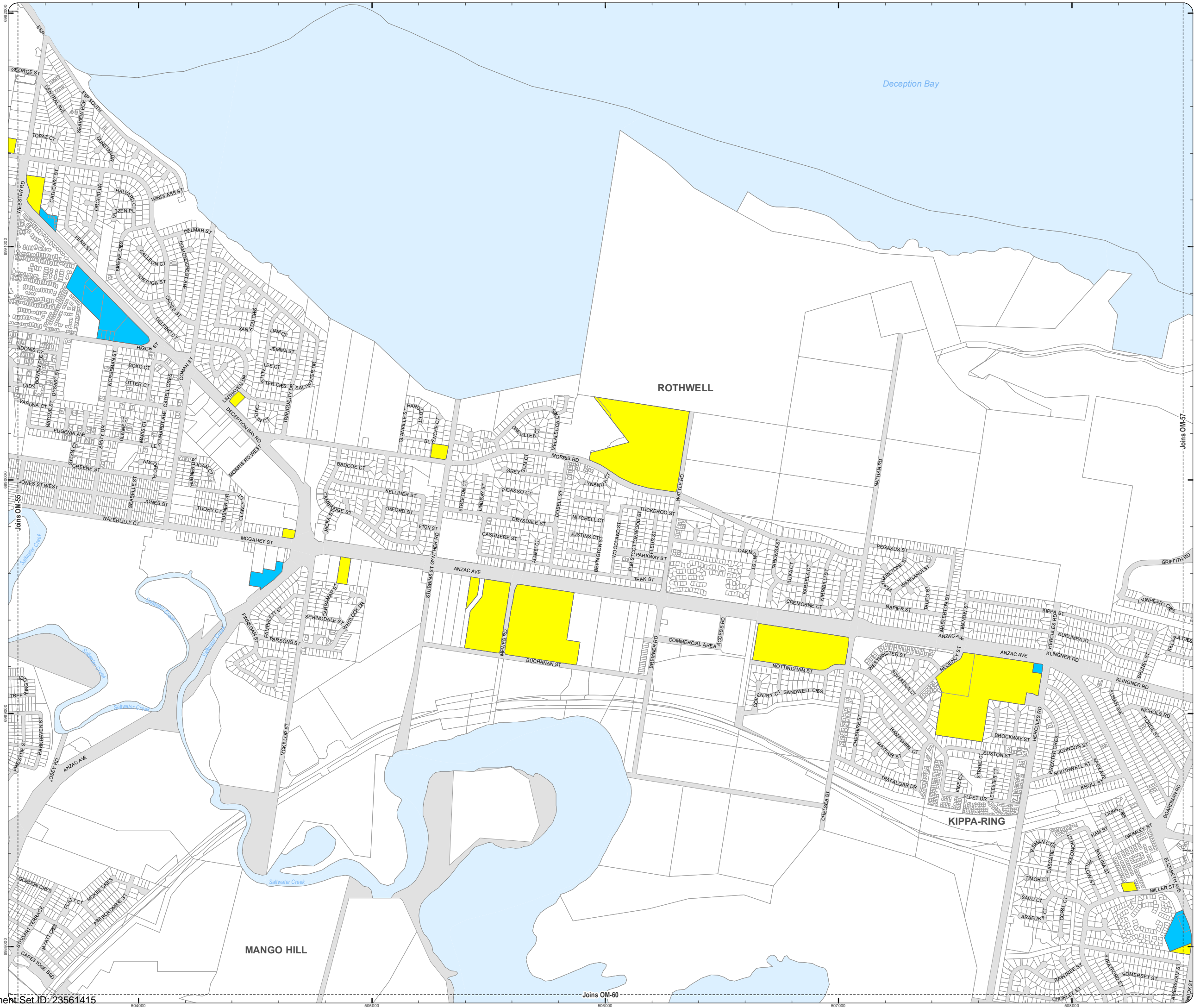
DCDB Version: April 2016  
Projection: Map Grid of Australia, Zone 56  
Horizontal Datum: Geocentric Datum of Australia 1994

**DISCLAIMER:** Some of the information shown in this document has been provided to Council from external third parties. Council makes no representation and gives no warranty about the accuracy, reliability, completeness or suitability for any particular purpose of the information. Persons should not rely on the information shown in this document to make any decision with financial or legal implications and should instead rely on their own enquiries. To the full extent that it is able to do so in law, Council disclaims all liability (including liability in negligence) for all costs, losses and damages (including indirect and consequential costs, losses and damages) caused by or arising from anyone using or relying on the information shown in this document for any purpose whatsoever.  
© Copyright Moreton Bay Regional Council 2019

DCDB (Version April 2016) is reproduced with the permission of the State of Queensland






**OM-56 CANH**  
**Overlay Map**





**PLANNING SCHEME**  
**OVERLAY MAP - COMMUNITY ACTIVITIES**  
**AND NEIGHBOURHOOD HUBS**

-  Property boundaries
-  Community activity
-  Neighbourhood hub

**Please read the following notes about this map:**

This overlay map only affects you if your property is identified as a Community Activity or Neighbourhood Hub, and you wish to develop (e.g. build, extend or change use).

This map shows locations of community activities and neighbourhood hubs in the General residential zone, Rural residential zone, Emerging community zone and Industry zone.

Where land is identified on this map, some retail, commercial and community uses may be supported and alternative levels of assessment (type of application) and alternative requirements may apply to development.

A neighbourhood hub is a cluster of non-residential uses, for example a shop, office, café, hardware store and dry cleaner.

- Community activities include, but are not limited to:
- libraries, museums and art galleries
  - community centres, clubs and the like
  - educational establishments including schools, kindergartens and tertiary institutions
  - child care centres
  - community care centres
  - places of worship
  - emergency services

This overlay map assists with interpreting tables of assessment in Part 5 and applying development requirements throughout the planning scheme.

Refer to the relevant table of assessments and zone code, local plan code and/or development codes for requirements associated with this overlay map.

For further information regarding this overlay map, please refer to the Community activity and Neighbourhood hubs information sheet on Council's website ([www.moretonbay.qld.gov.au/mbrplanningscheme](http://www.moretonbay.qld.gov.au/mbrplanningscheme)) or contact council on 3205 0555.

**Effective 29 January 2020**

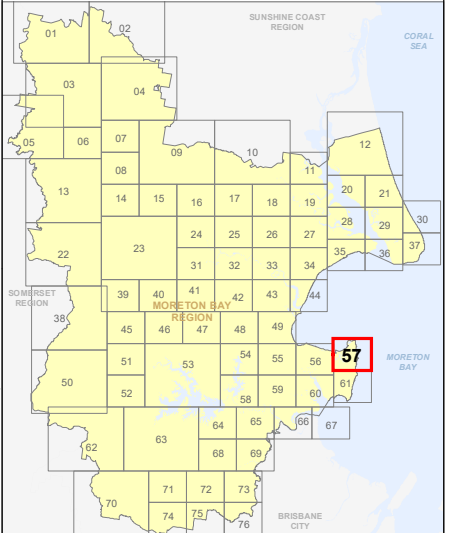
0 200 400 600 Metres

SCALE (A3): 1:15,000

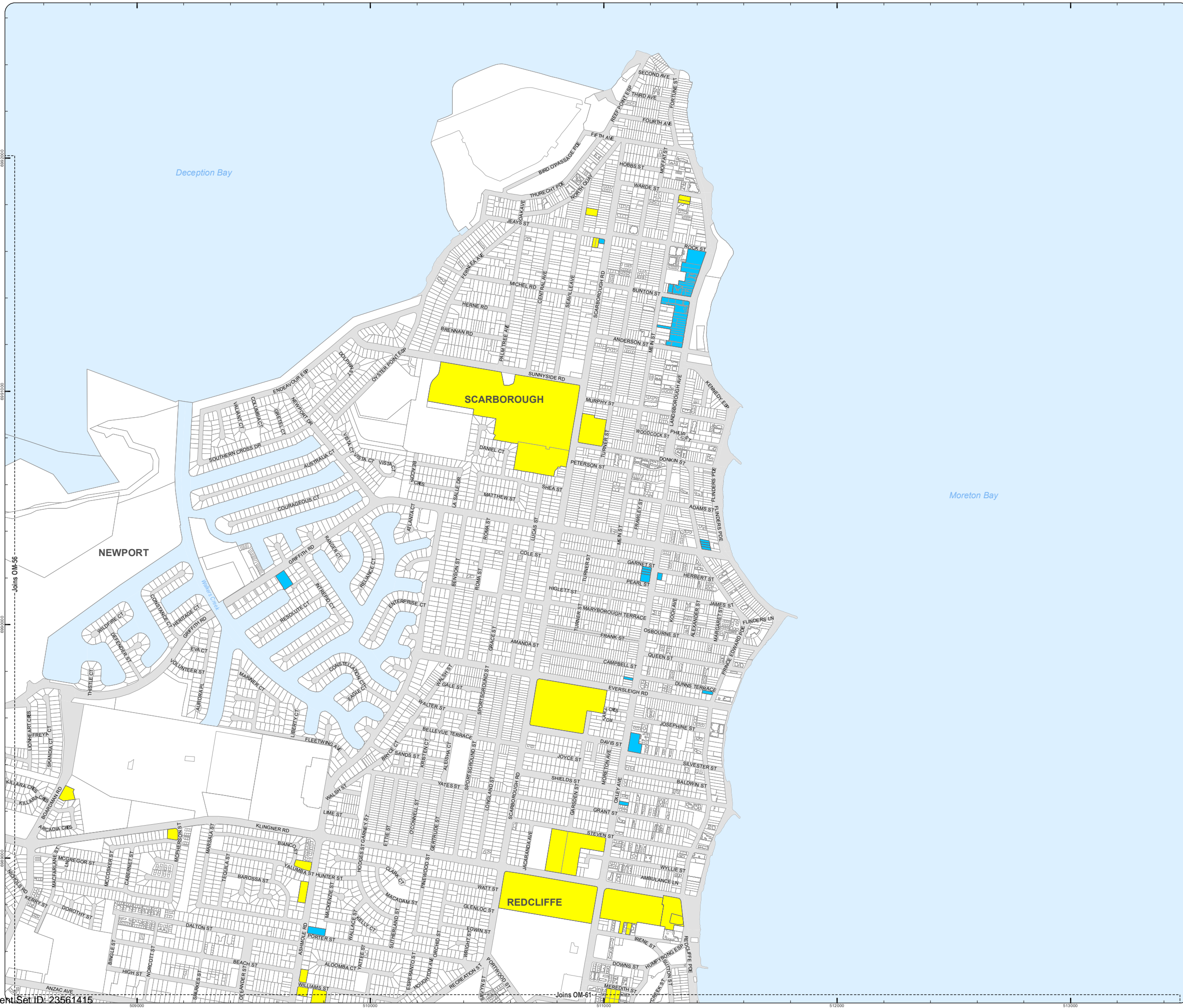
DCDB Version: April 2016  
Projection: Map Grid of Australia, Zone 56  
Horizontal Datum: Geocentric Datum of Australia 1994

**DISCLAIMER:** Some of the information shown in this document has been provided to Council from external third parties. Council makes no representation and gives no warranty about the accuracy, reliability, completeness or suitability for any particular purpose of the information. Persons should not rely on the information shown in this document to make any decision with financial or legal implications and should instead rely on their own enquiries. To the full extent that it is able to do so in law, Council disclaims all liability (including liability in negligence) for all costs, losses and damages (including indirect and consequential costs, losses and damages) caused by or arising from anyone using or relying on the information shown in this document for any purpose whatsoever. © Copyright Moreton Bay Regional Council 2019

DCDB (Version April 2016) is reproduced with the permission of the State of Queensland







**OM-57 CANH**  
**Overlay Map**





**PLANNING SCHEME**  
**OVERLAY MAP - COMMUNITY ACTIVITIES**  
**AND NEIGHBOURHOOD HUBS**

-  Property boundaries
-  Priority Development Area
-  Community activity
-  Neighbourhood hub

**Please read the following notes about this map:**

This overlay map only affects you if your property is identified as a Community Activity or Neighbourhood Hub, and you wish to develop (e.g. build, extend or change use).

This map shows locations of community activities and neighbourhood hubs in the General residential zone, Rural residential zone, Emerging community zone and Industry zone.

Where land is identified on this map, some retail, commercial and community uses may be supported and alternative levels of assessment (type of application) and alternative requirements may apply to development.

A neighbourhood hub is a cluster of non-residential uses, for example a shop, office, café, hardware store and dry cleaner.

- Community activities include, but are not limited to:
- libraries, museums and art galleries
  - community centres, clubs and the like
  - educational establishments including schools, kindergartens and tertiary institutions
  - child care centres
  - community care centres
  - places of worship
  - emergency services

This overlay map assists with interpreting tables of assessment in Part 5 and applying development requirements throughout the planning scheme.

Refer to the relevant table of assessments and zone code, local plan code and/or development codes for requirements associated with this overlay map.

For further information regarding this overlay map, please refer to the Community Activity and Neighbourhood Hubs information sheet on Council's website ([www.moretonbay.qld.gov.au/mbrplanningscheme](http://www.moretonbay.qld.gov.au/mbrplanningscheme)) or contact council on 3205 0555.

**Effective 29 January 2020**

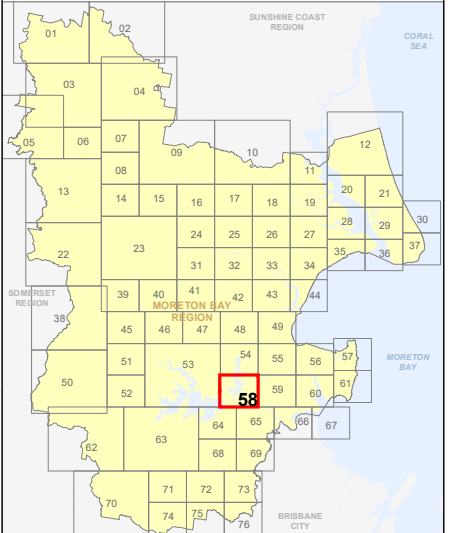


SCALE (A3): 1:15,000

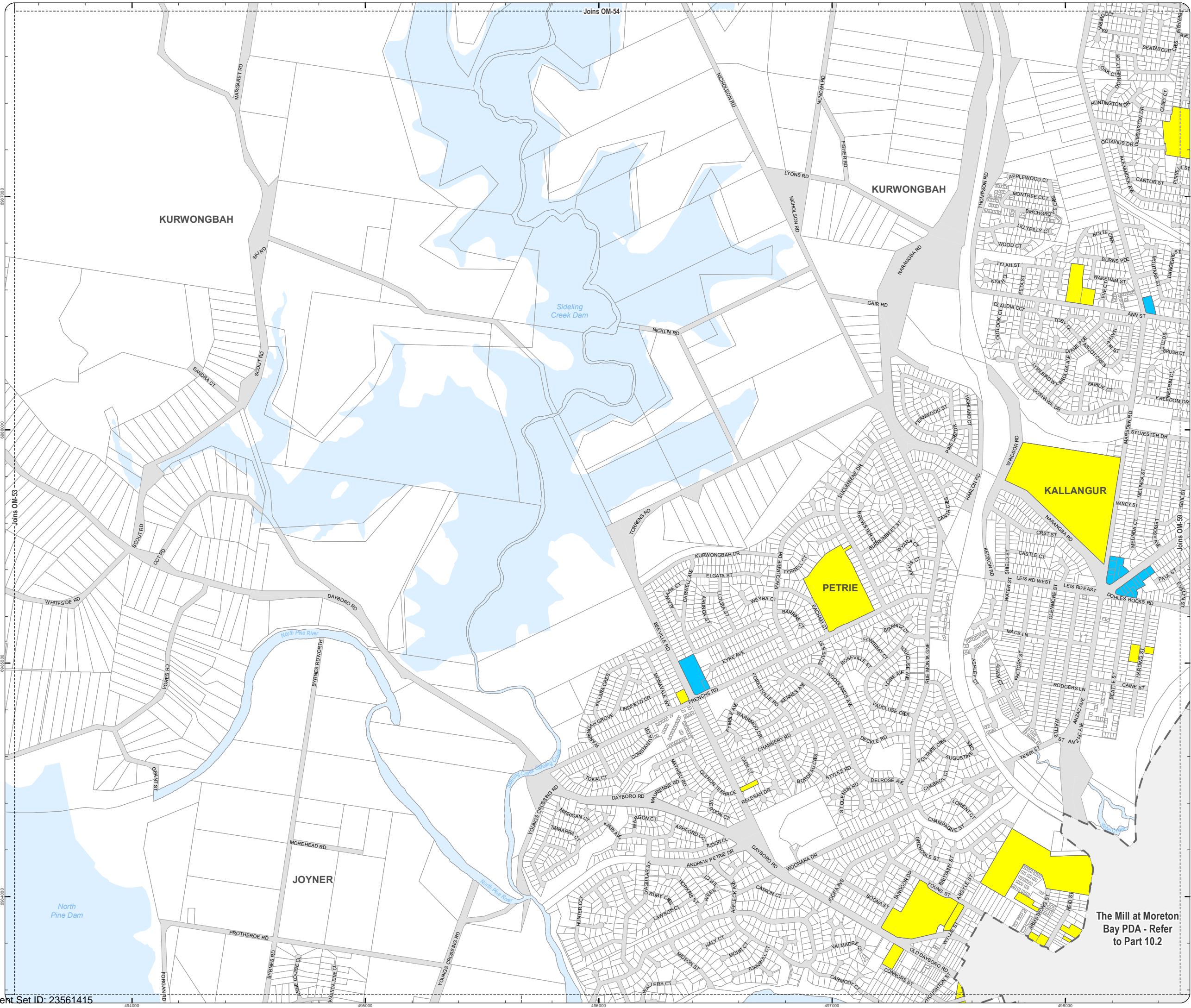
DCDB Version: April 2016  
Projection: Map Grid of Australia, Zone 56  
Horizontal Datum: Geocentric Datum of Australia 1994

**DISCLAIMER:** Some of the information shown in this document has been provided to Council from external third parties. Council makes no representation and gives no warranty about the accuracy, reliability, completeness or suitability for any particular purpose of the information. Persons should not rely on the information shown in this document to make any decision with financial or legal implications and should instead rely on their own enquiries. To the full extent that it is able to do so in law, Council disclaims all liability (including liability in negligence) for all costs, losses and damages (including indirect and consequential costs, losses and damages) caused by or arising from anyone using or relying on the information shown in this document for any purpose whatsoever.  
© Copyright Moreton Bay Regional Council 2019

DCDB (Version April 2016) is reproduced with the permission of the State of Queensland








**OM-58 CANH**  
**Overlay Map**



**The Mill at Moreton Bay PDA - Refer to Part 10.2**



**PLANNING SCHEME**  
**OVERLAY MAP - COMMUNITY ACTIVITIES**  
**AND NEIGHBOURHOOD HUBS**

-  Property boundaries
-  North Lakes Locality
-  Priority Development Area
-  Community activity
-  Neighbourhood hub

Please read the following notes about this map:

This overlay map only affects you if your property is identified as a Community Activity or Neighbourhood Hub, and you wish to develop (e.g. build, extend or change use).

This map shows locations of community activities and neighbourhood hubs in the General residential zone, Rural residential zone, Emerging community zone and Industry zone.

Where land is identified on this map, some retail, commercial and community uses may be supported and alternative levels of assessment (type of application) and alternative requirements may apply to development.

A neighbourhood hub is a cluster of non-residential uses, for example a shop, office, café, hardware store and dry cleaner.

Community activities include, but are not limited to:

- libraries, museums and art galleries
- community centres, clubs and the like
- educational establishments including schools, kindergartens and tertiary institutions
- child care centres
- community care centres
- places of worship
- emergency services

This overlay map assists with interpreting tables of assessment in Part 5 and applying development requirements throughout the planning scheme.

Refer to the relevant table of assessments and zone code, local plan code and/or development codes for requirements associated with this overlay map.

For further information regarding this overlay map, please refer to the Community Activity and Neighbourhood Hubs information sheet on Council's website ([www.moretonbay.qld.gov.au/mbrplanningscheme](http://www.moretonbay.qld.gov.au/mbrplanningscheme)) or contact council on 3205 0555.

**Effective 29 January 2020**

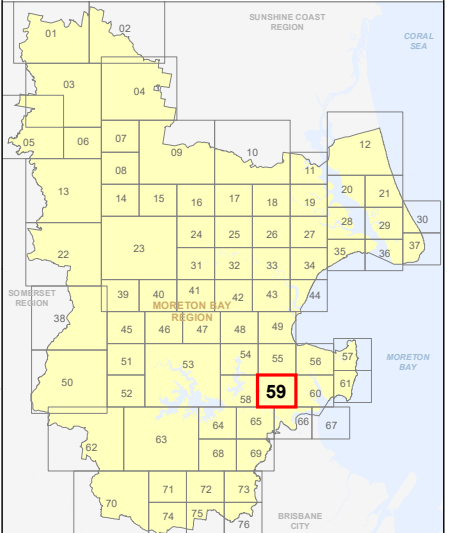
0 200 400 600 Metres

SCALE (A3): 1:15,000

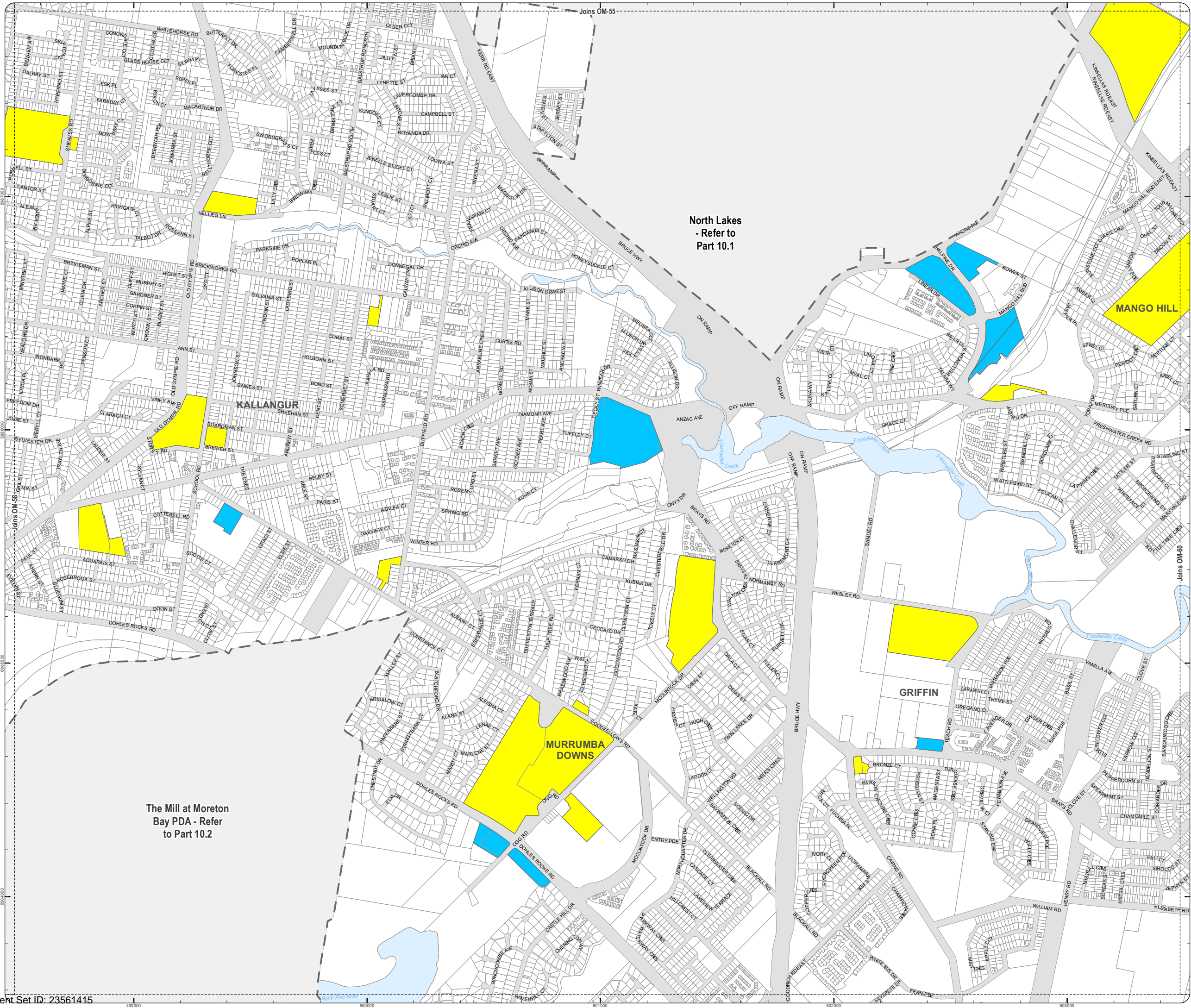
DCDB Version: April 2016  
Projection: Map Grid of Australia, Zone 56  
Horizontal Datum: Geocentric Datum of Australia 1994

**DISCLAIMER:** Some of the information shown in this document has been provided to Council from external third parties. Council makes no representation and gives no warranty about the accuracy, reliability, completeness or suitability for any particular purpose of the information. Persons should not rely on the information shown in this document to make any decision with financial or legal implications and should instead rely on their own enquiries. To the full extent that it is able to do so in law, Council disclaims all liability (including liability in negligence) for all costs, losses and damages (including indirect and consequential costs, losses and damages) caused by or arising from anyone using or relying on the information shown in this document for any purpose whatsoever. © Copyright Moreton Bay Regional Council 2019

DCDB (Version April 2016) is reproduced with the permission of the State of Queensland



**OM-59 CANH**  
**Overlay Map**



North Lakes  
- Refer to  
Part 10.1

The Mill at Moreton  
Bay PDA - Refer  
to Part 10.2



**PLANNING SCHEME**  
**OVERLAY MAP - COMMUNITY ACTIVITIES**  
**AND NEIGHBOURHOOD HUBS**

- Property boundaries
- Community activity
- Neighbourhood hub

**Please read the following notes about this map:**

This overlay map only affects you if your property is identified as a Community Activity or Neighbourhood Hub, and you wish to develop (e.g. build, extend or change use).

This map shows locations of community activities and neighbourhood hubs in the General residential zone, Rural residential zone, Emerging community zone and Industry zone.

Where land is identified on this map, some retail, commercial and community uses may be supported and alternative levels of assessment (type of application) and alternative requirements may apply to development.

A neighbourhood hub is a cluster of non-residential uses, for example a shop, office, café, hardware store and dry cleaner.

Community activities include, but are not limited to:

- libraries, museums and art galleries
- community centres, clubs and the like
- educational establishments including schools, kindergartens and tertiary institutions
- child care centres
- community care centres
- places of worship
- emergency services

This overlay map assists with interpreting tables of assessment in Part 5 and applying development requirements throughout the planning scheme.

Refer to the relevant table of assessments and zone code, local plan code and/or development codes for requirements associated with this overlay map.

For further information regarding this overlay map, please refer to the Community Activity and Neighbourhood Hubs information sheet on Council's website ([www.moretonbay.qld.gov.au/mbrplanningscheme](http://www.moretonbay.qld.gov.au/mbrplanningscheme)) or contact council on 3205 0555.

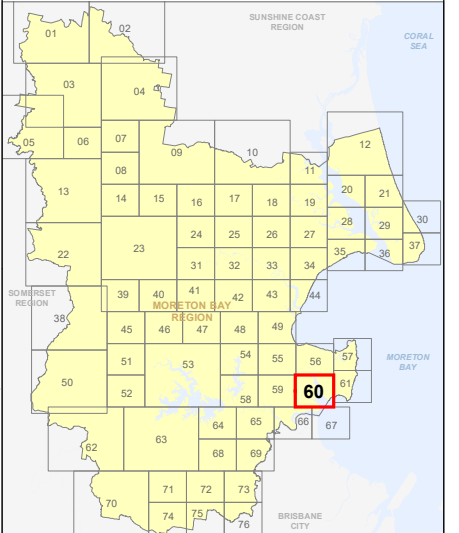
**Effective 29 January 2020**

0 200 400 600 Metres

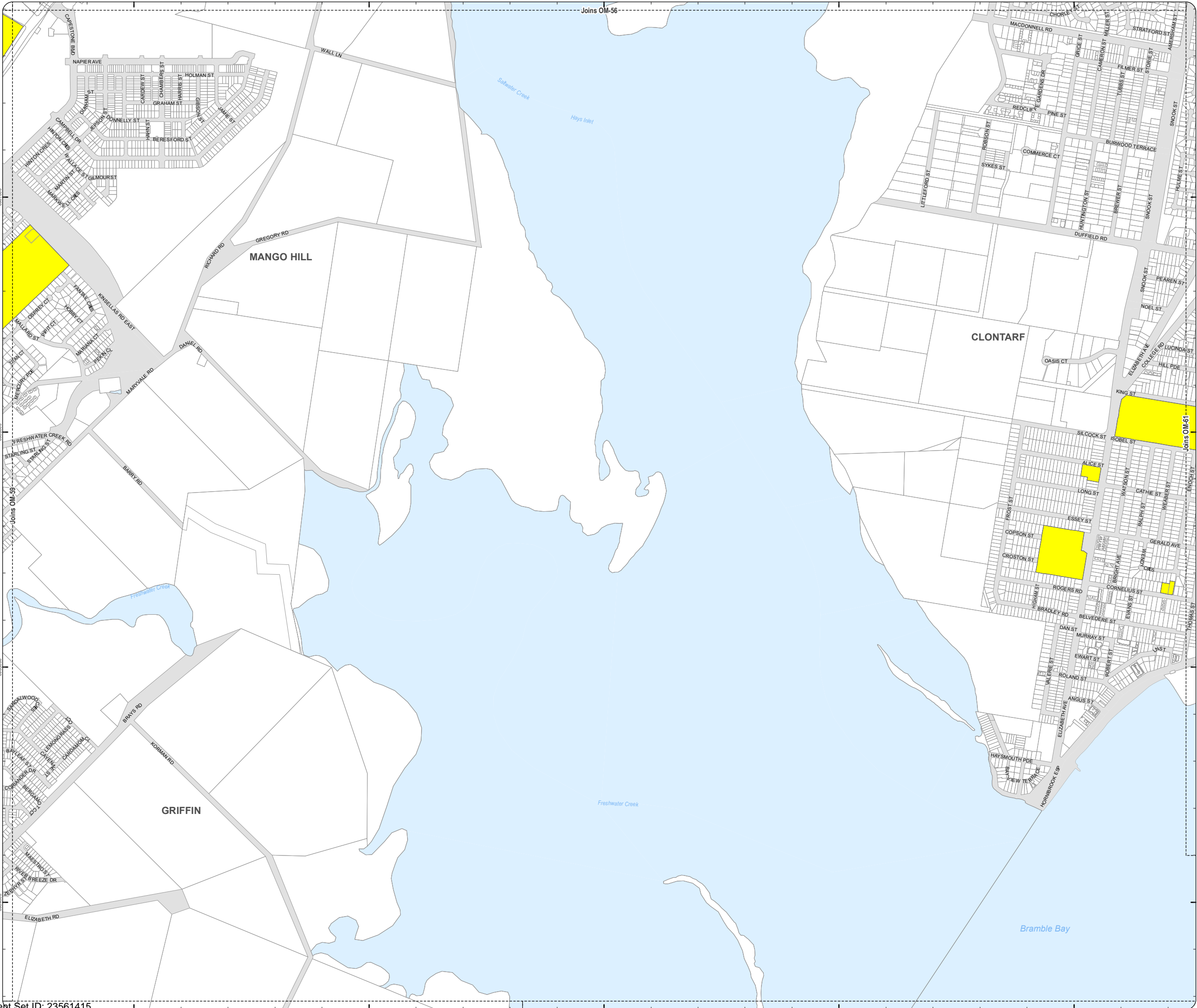
SCALE (A3): 1:15,000  
DCDB Version: April 2016  
Projection: Map Grid of Australia, Zone 56  
Horizontal Datum: Geocentric Datum of Australia 1994

**DISCLAIMER:** Some of the information shown in this document has been provided to Council from external third parties. Council makes no representation and gives no warranty about the accuracy, reliability, completeness or suitability for any particular purpose of the information. Persons should not rely on the information shown in this document to make any decision with financial or legal implications and should instead rely on their own enquiries. To the full extent that it is able to do so in law, Council disclaims all liability (including liability in negligence) for all costs, losses and damages (including indirect and consequential costs, losses and damages) caused by or arising from anyone using or relying on the information shown in this document for any purpose whatsoever. © Copyright Moreton Bay Regional Council 2019

DCDB (Version April 2016) is reproduced with the permission of the State of Queensland



**OM-60 CANH**  
**Overlay Map**





**PLANNING SCHEME**  
**OVERLAY MAP - COMMUNITY ACTIVITIES**  
**AND NEIGHBOURHOOD HUBS**

- Property boundaries
- Community activity
- Neighbourhood hub

**Please read the following notes about this map:**

This overlay map only affects you if your property is identified as a Community Activity or Neighbourhood Hub, and you wish to develop (e.g. build, extend or change use).

This map shows locations of community activities and neighbourhood hubs in the General residential zone, Rural residential zone, Emerging community zone and Industry zone.

Where land is identified on this map, some retail, commercial and community uses may be supported and alternative levels of assessment (type of application) and alternative requirements may apply to development.

A neighbourhood hub is a cluster of non-residential uses, for example a shop, office, café, hardware store and dry cleaner.

- Community activities include, but are not limited to:
- libraries, museums and art galleries
  - community centres, clubs and the like
  - educational establishments including schools, kindergartens and tertiary institutions
  - child care centres
  - community care centres
  - places of worship
  - emergency services

This overlay map assists with interpreting tables of assessment in Part 5 and applying development requirements throughout the planning scheme.

Refer to the relevant table of assessments and zone code, local plan code and/or development codes for requirements associated with this overlay map.

For further information regarding this overlay map, please refer to the Community activity and Neighbourhood hubs information sheet on Council's website ([www.moretonbay.qld.gov.au/mbrplanningscheme](http://www.moretonbay.qld.gov.au/mbrplanningscheme)) or contact council on 3205 0555.

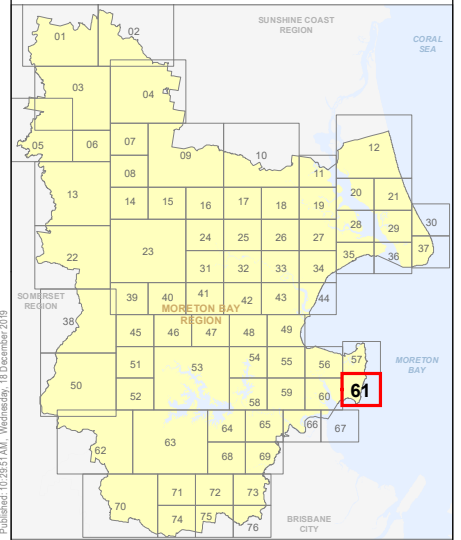
**Effective 29 January 2020**



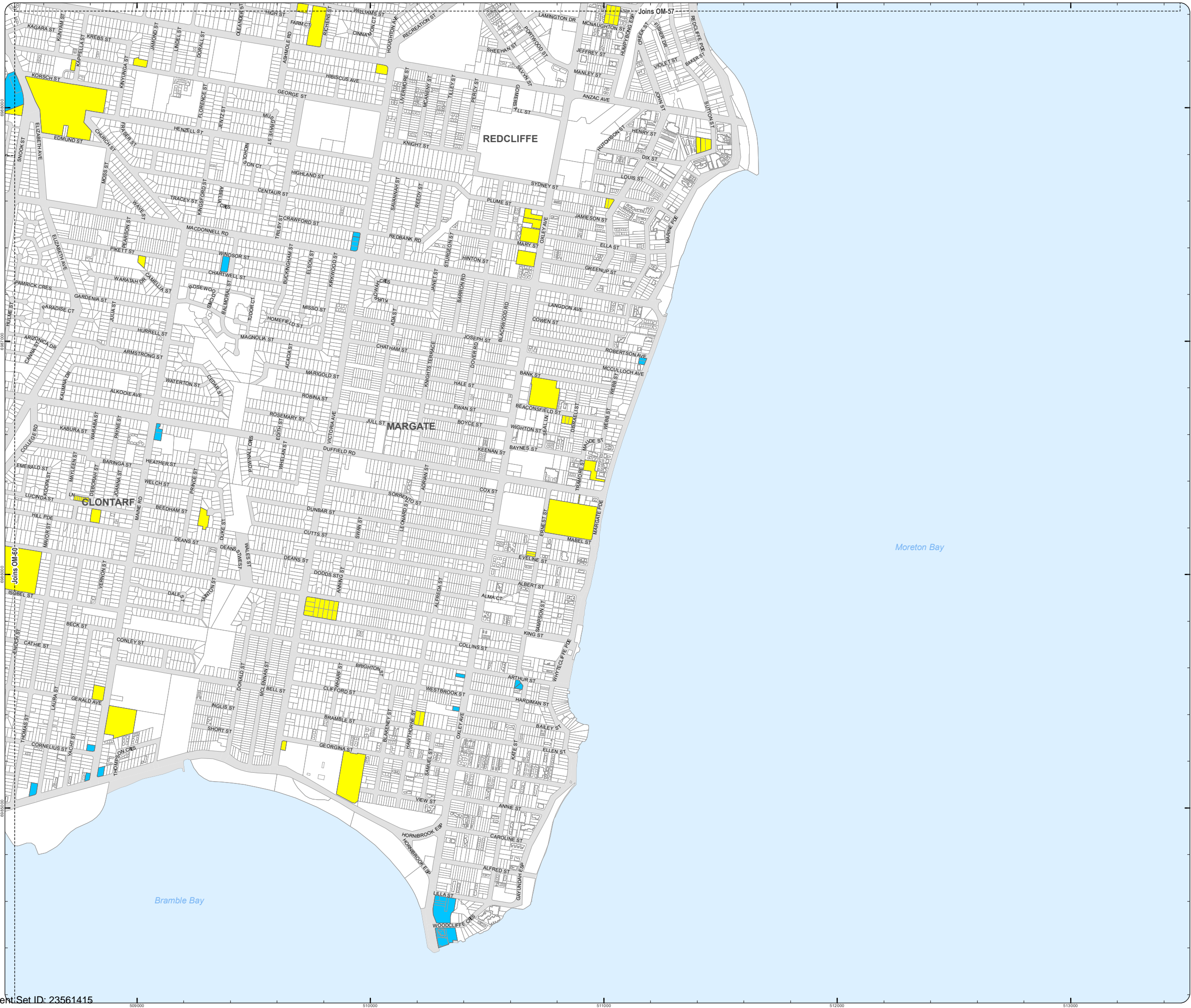
SCALE (A3): 1:15,000  
DCDB Version: April 2016  
Projection: Map Grid of Australia, Zone 56  
Horizontal Datum: Geocentric Datum of Australia 1994

**DISCLAIMER:** Some of the information shown in this document has been provided to Council from external third parties. Council makes no representation and gives no warranty about the accuracy, reliability, completeness or suitability for any particular purpose of the information. Persons should not rely on the information shown in this document to make any decision with financial or legal implications and should instead rely on their own enquiries. To the full extent that it is able to do so in law, Council disclaims all liability (including liability in negligence) for all costs, losses and damages (including indirect and consequential costs, losses and damages) caused by or arising from anyone using or relying on the information shown in this document for any purpose whatsoever. © Copyright Moreton Bay Regional Council 2019

DCDB (Version April 2016) is reproduced with the permission of the State of Queensland



**OM-61 CANH**  
**Overlay Map**



**PLANNING SCHEME**  
**OVERLAY MAP - COMMUNITY ACTIVITIES**  
**AND NEIGHBOURHOOD HUBS**

- Property boundaries
- Community activity
- Neighbourhood hub

**Please read the following notes about this map:**

This overlay map only affects you if your property is identified as a Community Activity or Neighbourhood Hub, and you wish to develop (e.g. build, extend or change use).

This map shows locations of community activities and neighbourhood hubs in the General residential zone, Rural residential zone, Emerging community zone and Industry zone.

Where land is identified on this map, some retail, commercial and community uses may be supported and alternative levels of assessment (type of application) and alternative requirements may apply to development.

A neighbourhood hub is a cluster of non-residential uses, for example a shop, office, café, hardware store and dry cleaner.

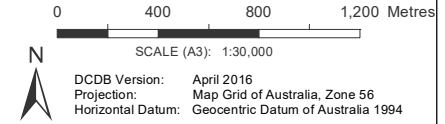
- Community activities include, but are not limited to:
- libraries, museums and art galleries
  - community centres, clubs and the like
  - educational establishments including schools, kindergartens and tertiary institutions
  - child care centres
  - community care centres
  - places of worship
  - emergency services

This overlay map assists with interpreting tables of assessment in Part 5 and applying development requirements throughout the planning scheme.

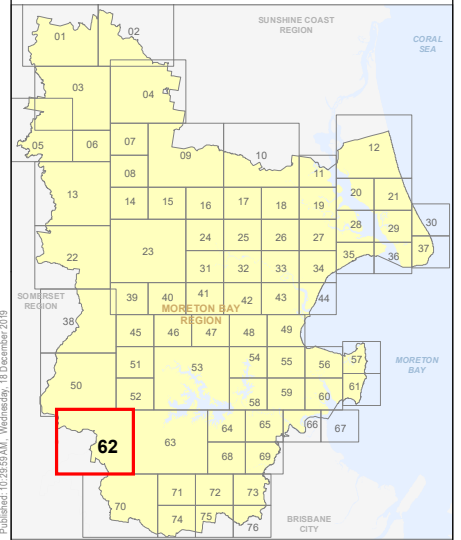
Refer to the relevant table of assessments and zone code, local plan code and/or development codes for requirements associated with this overlay map.

For further information regarding this overlay map, please refer to the Community activity and Neighbourhood hubs information sheet on Council's website ([www.moretonbay.qld.gov.au/mbrplanningscheme](http://www.moretonbay.qld.gov.au/mbrplanningscheme)) or contact council on 3205 0555.

**Effective 29 January 2020**



**DISCLAIMER:** Some of the information shown in this document has been provided to Council from external third parties. Council makes no representation and gives no warranty about the accuracy, reliability, completeness or suitability for any particular purpose of the information. Persons should not rely on the information shown in this document to make any decision with financial or legal implications and should instead rely on their own enquiries. To the full extent that it is able to do so in law, Council disclaims all liability (including liability in negligence) for all costs, losses and damages (including indirect and consequential costs, losses and damages) caused by or arising from anyone using or relying on the information shown in this document for any purpose whatsoever.  
© Copyright Moreton Bay Regional Council 2019





**PLANNING SCHEME**  
**OVERLAY MAP - COMMUNITY ACTIVITIES**  
**AND NEIGHBOURHOOD HUBS**

- Property boundaries
- Community activity
- Neighbourhood hub

**Please read the following notes about this map:**

This overlay map only affects you if your property is identified as a Community Activity or Neighbourhood Hub, and you wish to develop (e.g. build, extend or change use).

This map shows locations of community activities and neighbourhood hubs in the General residential zone, Rural residential zone, Emerging community zone and Industry zone.

Where land is identified on this map, some retail, commercial and community uses may be supported and alternative levels of assessment (type of application) and alternative requirements may apply to development.

A neighbourhood hub is a cluster of non-residential uses, for example a shop, office, café, hardware store and dry cleaner.

Community activities include, but are not limited to:

- libraries, museums and art galleries
- community centres, clubs and the like
- educational establishments including schools, kindergartens and tertiary institutions
- child care centres
- community care centres
- places of worship
- emergency services

This overlay map assists with interpreting tables of assessment in Part 5 and applying development requirements throughout the planning scheme.

Refer to the relevant table of assessments and zone code, local plan code and/or development codes for requirements associated with this overlay map.

For further information regarding this overlay map, please refer to the Community activity and Neighbourhood hubs information sheet on Council's website ([www.moretonbay.qld.gov.au/mbrplanningscheme](http://www.moretonbay.qld.gov.au/mbrplanningscheme)) or contact council on 3205 0555.

**Effective 29 January 2020**

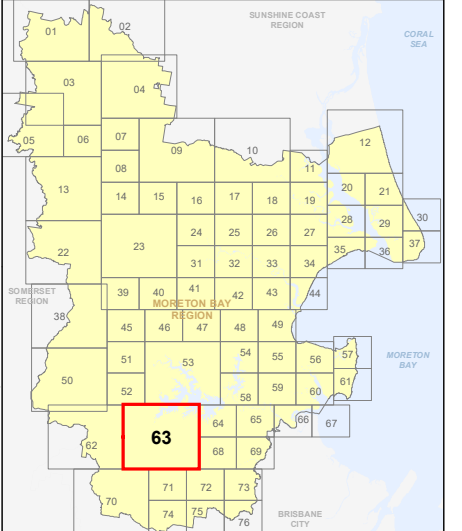
0 400 800 1,200 Metres

SCALE (A3): 1:30,000

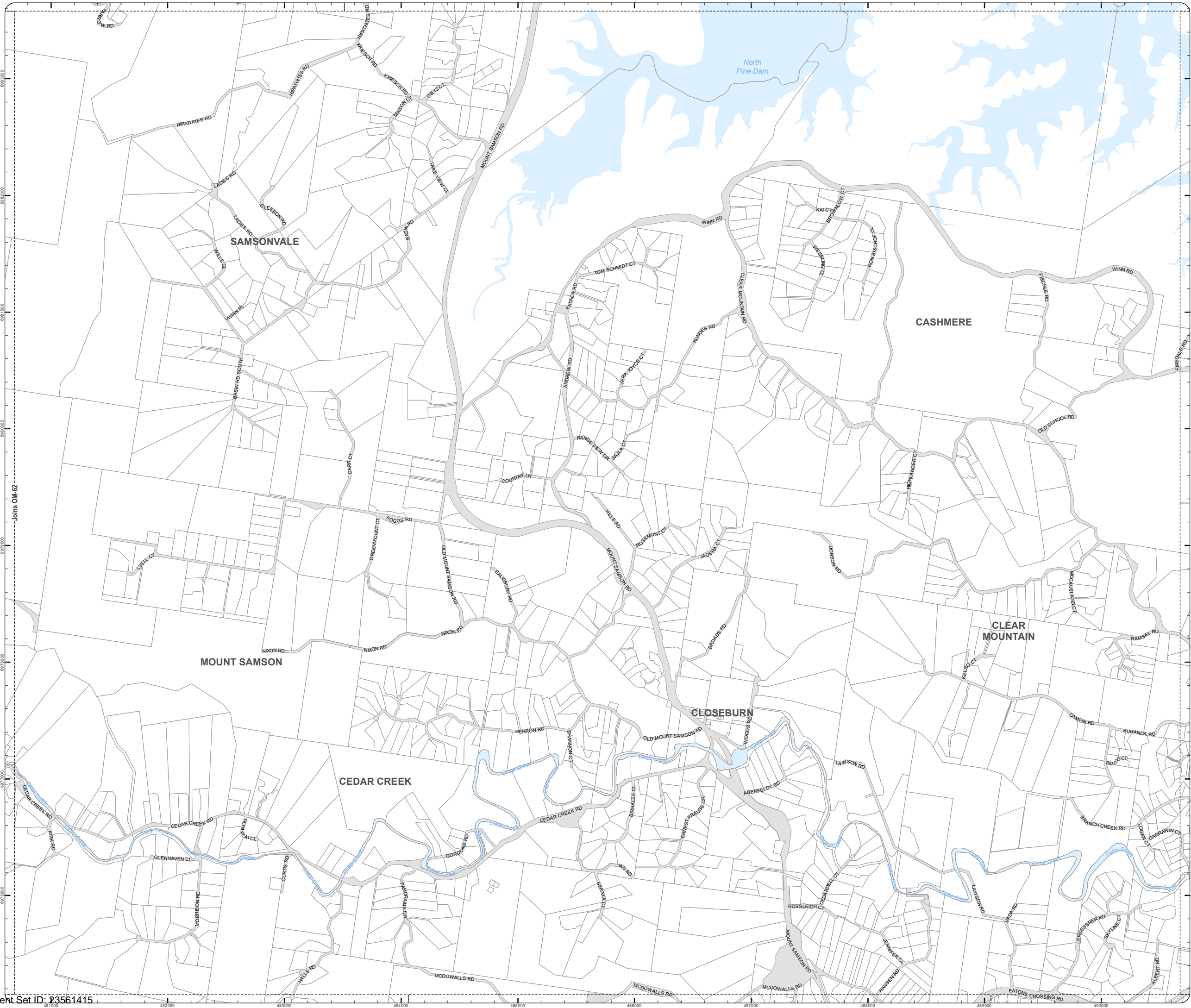
DCDB Version: April 2016  
Projection: Map Grid of Australia, Zone 56  
Horizontal Datum: Geocentric Datum of Australia 1994

**DISCLAIMER:** Some of the information shown in this document has been provided to Council from external third parties. Council makes no representation and gives no warranty about the accuracy, reliability, completeness or suitability for any particular purpose of the information. Persons should not rely on the information shown in this document to make any decisions with financial or legal implications and should instead rely on their own enquiries. To the full extent that it is able to do so in law, Council disclaims all liability (including liability in negligence) for all costs, losses and damages (including indirect and consequential costs, losses and damages) caused by or arising from anyone using or relying on the information shown in this document for any purpose whatsoever. © Copyright Moreton Bay Regional Council 2019

DCDB (Version April 2016) is reproduced with the permission of the State of Queensland






**OM-63 CANH**  
**Overlay Map**





**PLANNING SCHEME  
OVERLAY MAP - COMMUNITY ACTIVITIES  
AND NEIGHBOURHOOD HUBS**

-  Property boundaries
-  Community activity
-  Neighbourhood hub

**Please read the following notes about this map:**

This overlay map only affects you if your property is identified as a Community Activity or Neighbourhood Hub, and you wish to develop (e.g. build, extend or change use).

This map shows locations of community activities and neighbourhood hubs in the General residential zone, Rural residential zone, Emerging community zone and Industry zone.

Where land is identified on this map, some retail, commercial and community uses may be supported and alternative levels of assessment (type of application) and alternative requirements may apply to development.

A neighbourhood hub is a cluster of non-residential uses, for example a shop, office, café, hardware store and dry cleaner.

Community activities include, but are not limited to:

- libraries, museums and art galleries
- community centres, clubs and the like
- educational establishments including schools, kindergartens and tertiary institutions
- child care centres
- community care centres
- places of worship
- emergency services

This overlay map assists with interpreting tables of assessment in Part 5 and applying development requirements throughout the planning scheme.

Refer to the relevant table of assessments and zone code, local plan code and/or development codes for requirements associated with this overlay map.

For further information regarding this overlay map, please refer to the Community activity and Neighbourhood hubs information sheet on Council's website ([www.moretonbay.qld.gov.au/mbrplanningscheme](http://www.moretonbay.qld.gov.au/mbrplanningscheme)) or contact council on 3205 0555.

**Effective 29 January 2020**

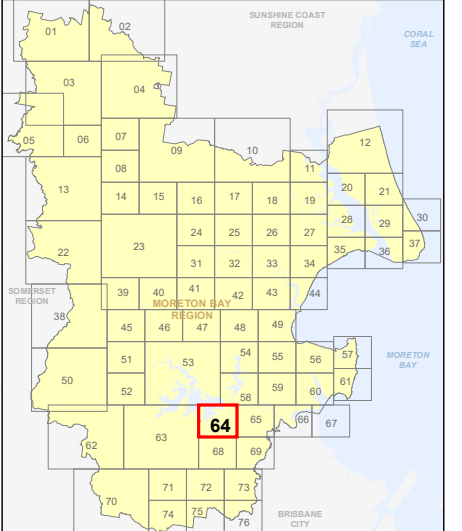
0 200 400 600 Metres

SCALE (A3): 1:15,000

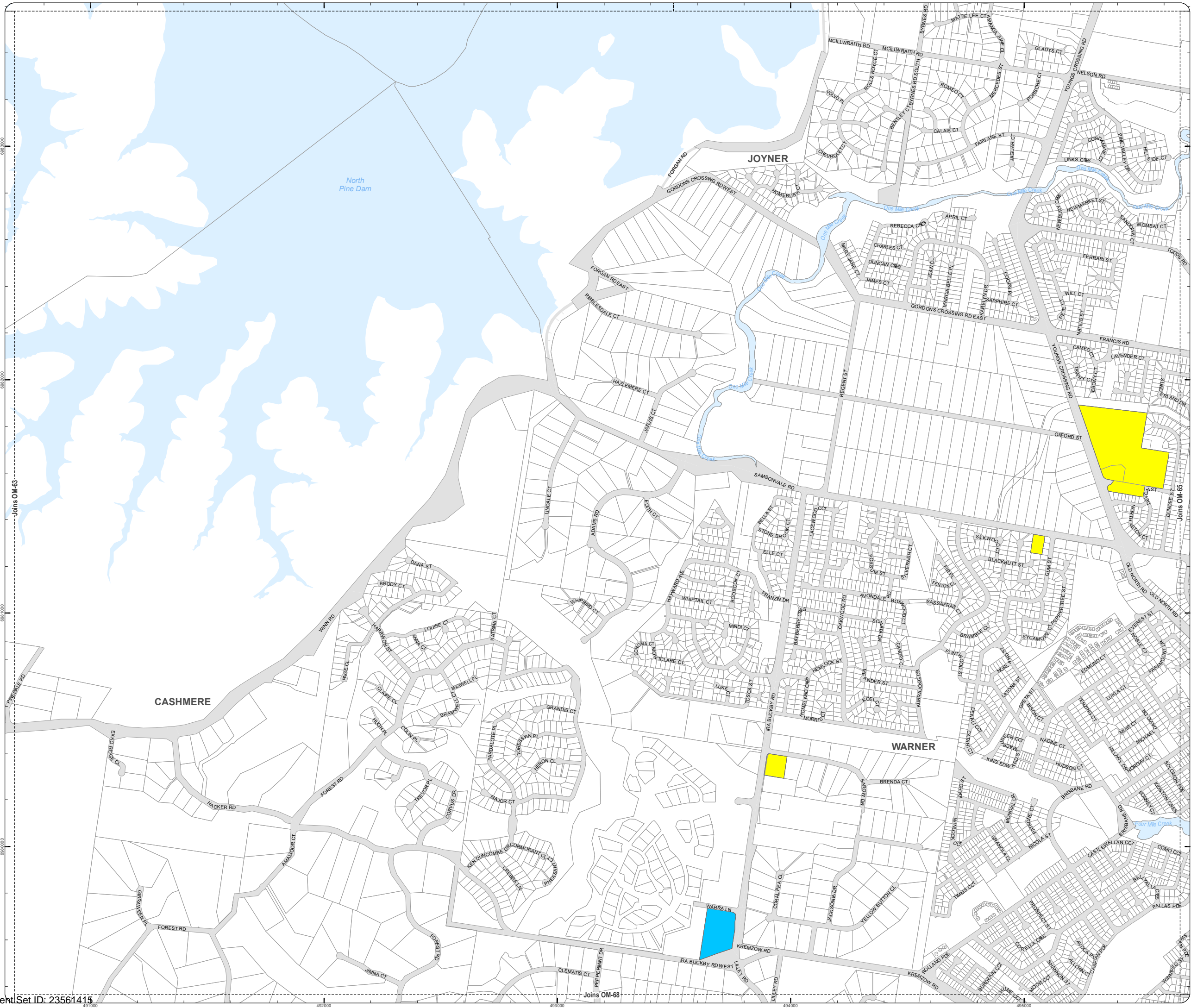
DCDB Version: April 2016  
Projection: Map Grid of Australia, Zone 56  
Horizontal Datum: Geocentric Datum of Australia 1994

**DISCLAIMER:** Some of the information shown in this document has been provided to Council from external third parties. Council makes no representation and gives no warranty about the accuracy, reliability, completeness or suitability for any particular purpose of the information. Persons should not rely on the information shown in this document to make any decision with financial or legal implications and should instead rely on their own enquiries. To the full extent that it is able to do so in law, Council disclaims all liability (including liability in negligence) for all costs, losses and damages (including indirect and consequential costs, losses and damages) caused by or arising from anyone using or relying on the information shown in this document for any purpose whatsoever. © Copyright Moreton Bay Regional Council 2019

DCDB (Version April 2016) is reproduced with the permission of the State of Queensland







**OM-64 CANH  
Overlay Map**





**PLANNING SCHEME**  
**OVERLAY MAP - COMMUNITY ACTIVITIES**  
**AND NEIGHBOURHOOD HUBS**

-  Property boundaries
-  Priority Development Area
-  Community activity
-  Neighbourhood hub

**Please read the following notes about this map:**

This overlay map only affects you if your property is identified as a Community Activity or Neighbourhood Hub, and you wish to develop (e.g. build, extend or change use).

This map shows locations of community activities and neighbourhood hubs in the General residential zone, Rural residential zone, Emerging community zone and Industry zone.

Where land is identified on this map, some retail, commercial and community uses may be supported and alternative levels of assessment (type of application) and alternative requirements may apply to development.

A neighbourhood hub is a cluster of non-residential uses, for example a shop, office, café, hardware store and dry cleaner.

Community activities include, but are not limited to:

- libraries, museums and art galleries
- community centres, clubs and the like
- educational establishments including schools, kindergartens and tertiary institutions
- child care centres
- community care centres
- places of worship
- emergency services

This overlay map assists with interpreting tables of assessment in Part 5 and applying development requirements throughout the planning scheme.

Refer to the relevant table of assessments and zone code, local plan code and/or development codes for requirements associated with this overlay map.

For further information regarding this overlay map, please refer to the Community activity and Neighbourhood hubs information sheet on Council's website ([www.moretonbay.qld.gov.au/mbrplanningscheme](http://www.moretonbay.qld.gov.au/mbrplanningscheme)) or contact council on 3205 0555.

**Effective 29 January 2020**

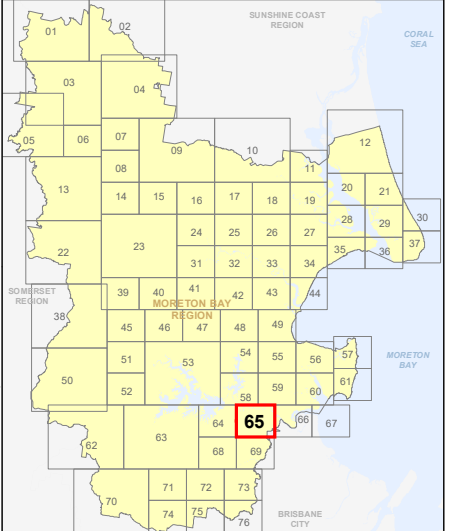
0 200 400 600 Metres

SCALE (A3): 1:15,000

DCDB Version: April 2016  
Projection: Map Grid of Australia, Zone 56  
Horizontal Datum: Geocentric Datum of Australia 1994

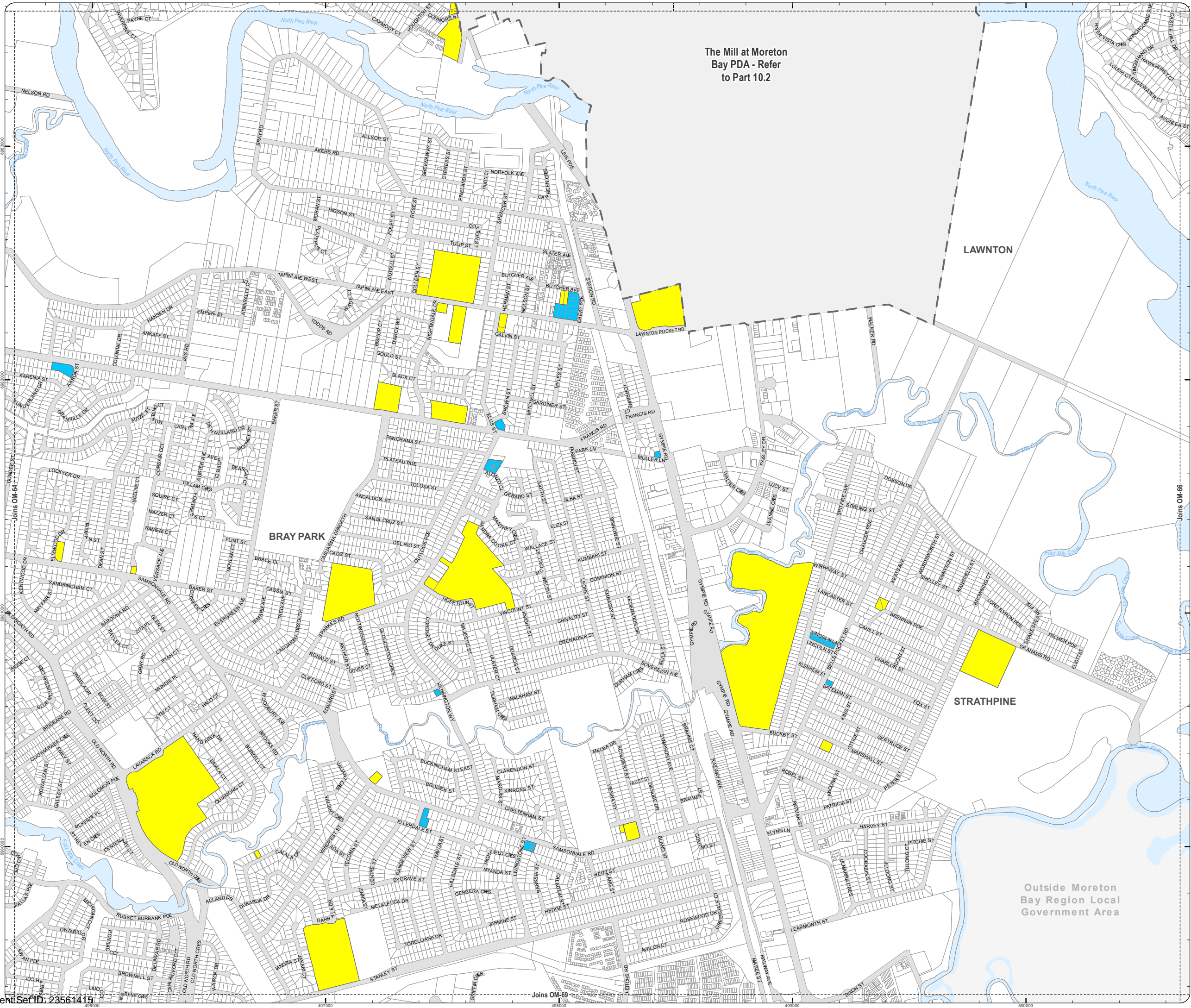
**DISCLAIMER:** Some of the information shown in this document has been provided to Council from external third parties. Council makes no representation and gives no warranty about the accuracy, reliability, completeness or suitability for any particular purpose of the information. Persons should not rely on the information shown in this document to make any decision with financial or legal implications and should instead rely on their own enquiries. To the full extent that it is able to do so in law, Council disclaims all liability (including liability in negligence) for all costs, losses and damages (including indirect and consequential costs, losses and damages) caused by or arising from anyone using or relying on the information shown in this document for any purpose whatsoever. © Copyright Moreton Bay Regional Council 2019

DCDB (Version April 2016) is reproduced with the permission of the State of Queensland



**OM-65 CANH**  
**Overlay Map**

The Mill at Moreton  
Bay PDA - Refer  
to Part 10.2





**PLANNING SCHEME**  
**OVERLAY MAP - COMMUNITY ACTIVITIES**  
**AND NEIGHBOURHOOD HUBS**

- Property boundaries
- Community activity
- Neighbourhood hub

**Please read the following notes about this map:**

This overlay map only affects you if your property is identified as a Community Activity or Neighbourhood Hub, and you wish to develop (e.g. build, extend or change use).

This map shows locations of community activities and neighbourhood hubs in the General residential zone, Rural residential zone, Emerging community zone and Industry zone.

Where land is identified on this map, some retail, commercial and community uses may be supported and alternative levels of assessment (type of application) and alternative requirements may apply to development.

A neighbourhood hub is a cluster of non-residential uses, for example a shop, office, café, hardware store and dry cleaner.

- Community activities include, but are not limited to:
- libraries, museums and art galleries
  - community centres, clubs and the like
  - educational establishments including schools, kindergartens and tertiary institutions
  - child care centres
  - community care centres
  - places of worship
  - emergency services

This overlay map assists with interpreting tables of assessment in Part 5 and applying development requirements throughout the planning scheme.

Refer to the relevant table of assessments and zone code, local plan code and/or development codes for requirements associated with this overlay map.

For further information regarding this overlay map, please refer to the Community activity and Neighbourhood hubs information sheet on Council's website ([www.moretonbay.qld.gov.au/mbrplanningscheme](http://www.moretonbay.qld.gov.au/mbrplanningscheme)) or contact council on 3205 0555.

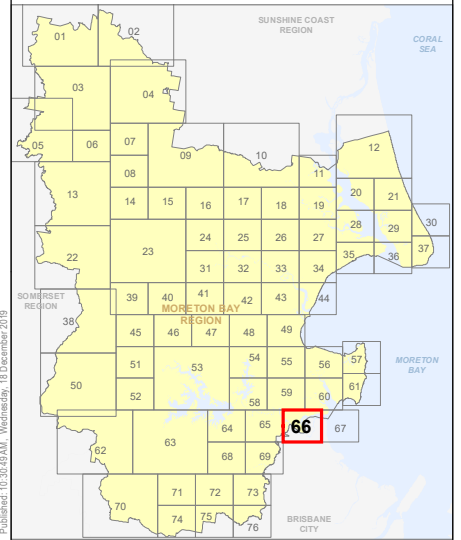
**Effective 29 January 2020**



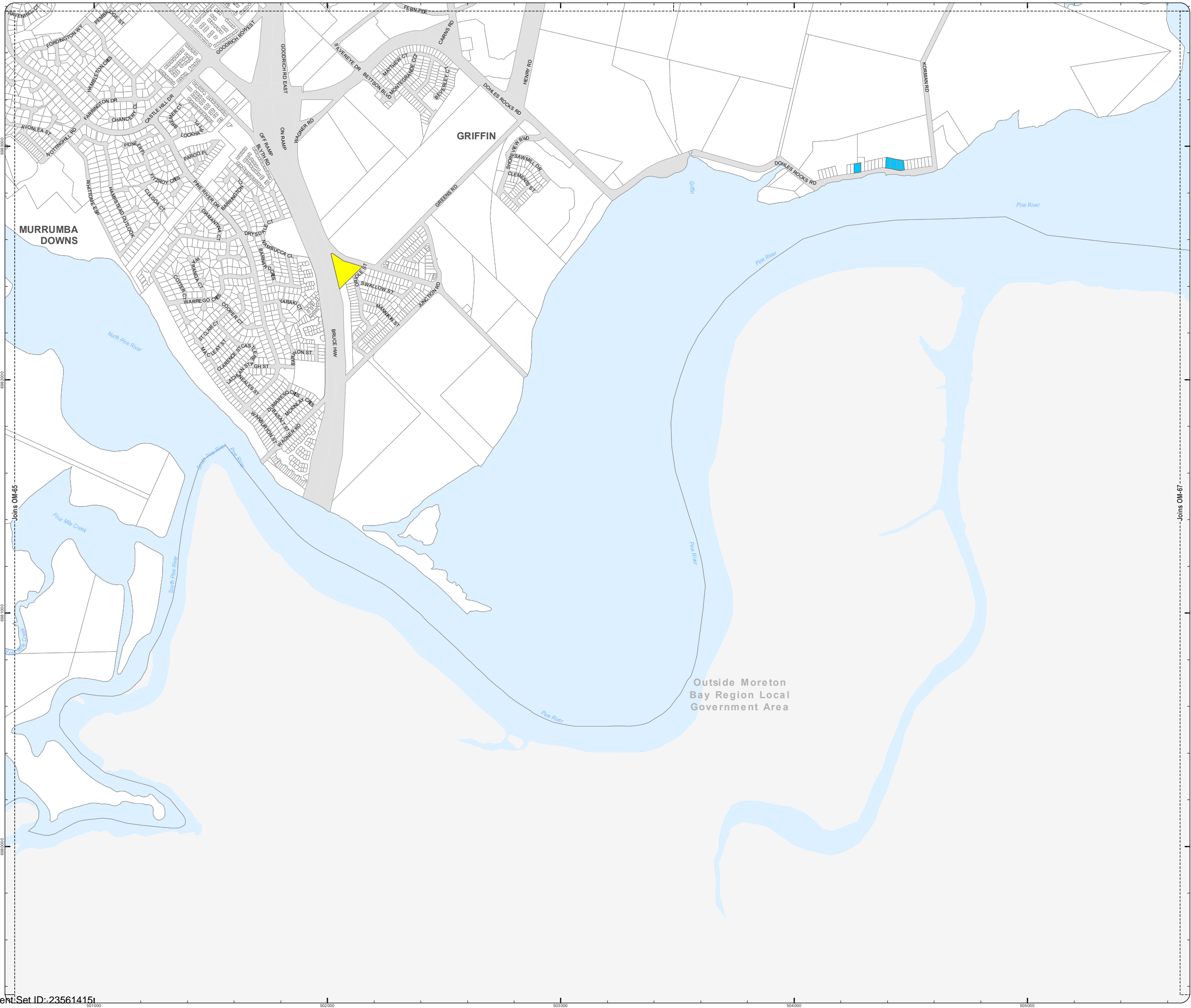
SCALE (A3): 1:15,000  
DCDB Version: April 2016  
Projection: Map Grid of Australia, Zone 56  
Horizontal Datum: Geocentric Datum of Australia 1994

**DISCLAIMER:** Some of the information shown in this document has been provided to Council from external third parties. Council makes no representation and gives no warranty about the accuracy, reliability, completeness or suitability for any particular purpose of the information. Persons should not rely on the information shown in this document to make any decision with financial or legal implications and should instead rely on their own enquiries. To the full extent that it is able to do so in law, Council disclaims all liability (including liability in negligence) for all costs, losses and damages (including indirect and consequential costs, losses and damages) caused by or arising from anyone using or relying on the information shown in this document for any purpose whatsoever. © Copyright Moreton Bay Regional Council 2019

DCDB (Version April 2016) is reproduced with the permission of the State of Queensland






**OM-66 CANH**  
**Overlay Map**





**PLANNING SCHEME**  
OVERLAY MAP - COMMUNITY ACTIVITIES  
AND NEIGHBOURHOOD HUBS

-  Property boundaries
-  Community activity
-  Neighbourhood hub

**Please read the following notes about this map:**

This overlay map only affects you if your property is identified as a Community Activity or Neighbourhood Hub, and you wish to develop (e.g. build, extend or change use).

This map shows locations of community activities and neighbourhood hubs in the General residential zone, Rural residential zone, Emerging community zone and Industry zone.

Where land is identified on this map, some retail, commercial and community uses may be supported and alternative levels of assessment (type of application) and alternative requirements may apply to development.

A neighbourhood hub is a cluster of non-residential uses, for example a shop, office, café, hardware store and dry cleaner.

Community activities include, but are not limited to:

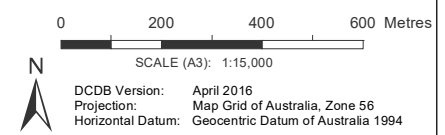
- libraries, museums and art galleries
- community centres, clubs and the like
- educational establishments including schools, kindergartens and tertiary institutions
- child care centres
- community care centres
- places of worship
- emergency services

This overlay map assists with interpreting tables of assessment in Part 5 and applying development requirements throughout the planning scheme.

Refer to the relevant table of assessments and zone code, local plan code and/or development codes for requirements associated with this overlay map.

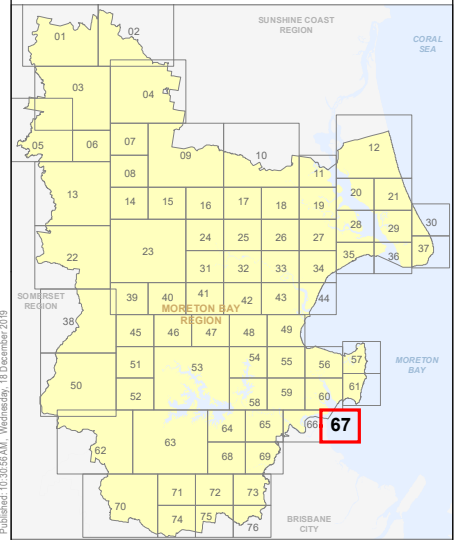
For further information regarding this overlay map, please refer to the Community activity and Neighbourhood hubs information sheet on Council's website ([www.moretonbay.qld.gov.au/mbrplanningscheme](http://www.moretonbay.qld.gov.au/mbrplanningscheme)) or contact council on 3205 0555.

**Effective 29 January 2020**






**DISCLAIMER:** Some of the information shown in this document has been provided to Council from external third parties. Council makes no representation and gives no warranty about the accuracy, reliability, completeness or suitability for any particular purpose of the information. Persons should not rely on the information shown in this document to make any decision with financial or legal implications and should instead rely on their own enquiries. To the full extent that it is able to do so in law, Council disclaims all liability (including liability in negligence) for all costs, losses and damages (including indirect and consequential costs, losses and damages) caused by or arising from anyone using or relying on the information shown in this document for any purpose whatsoever. © Copyright Moreton Bay Regional Council 2019

DCDB (Version April 2016) is reproduced with the permission of the State of Queensland



**PLANNING SCHEME**  
**OVERLAY MAP - COMMUNITY ACTIVITIES**  
**AND NEIGHBOURHOOD HUBS**

-  Property boundaries
-  Community activity
-  Neighbourhood hub

**Please read the following notes about this map:**

This overlay map only affects you if your property is identified as a Community Activity or Neighbourhood Hub, and you wish to develop (e.g. build, extend or change use).

This map shows locations of community activities and neighbourhood hubs in the General residential zone, Rural residential zone, Emerging community zone and Industry zone.

Where land is identified on this map, some retail, commercial and community uses may be supported and alternative levels of assessment (type of application) and alternative requirements may apply to development.

A neighbourhood hub is a cluster of non-residential uses, for example a shop, office, café, hardware store and dry cleaner.

- Community activities include, but are not limited to:
- libraries, museums and art galleries
  - community centres, clubs and the like
  - educational establishments including schools, kindergartens and tertiary institutions
  - child care centres
  - community care centres
  - places of worship
  - emergency services

This overlay map assists with interpreting tables of assessment in Part 5 and applying development requirements throughout the planning scheme.

Refer to the relevant table of assessments and zone code, local plan code and/or development codes for requirements associated with this overlay map.

For further information regarding this overlay map, please refer to the Community Activity and Neighbourhood Hubs information sheet on Council's website ([www.moretonbay.qld.gov.au/mbrplanningscheme](http://www.moretonbay.qld.gov.au/mbrplanningscheme)) or contact council on 3205 0555.

**Effective 29 January 2020**

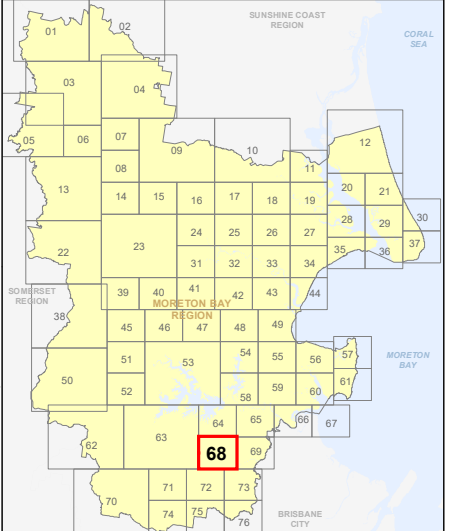
0 200 400 600 Metres

SCALE (A3): 1:15,000

DCDB Version: April 2016  
Projection: Map Grid of Australia, Zone 56  
Horizontal Datum: Geocentric Datum of Australia 1994

**DISCLAIMER:** Some of the information shown in this document has been provided to Council from external third parties. Council makes no representation and gives no warranty about the accuracy, reliability, completeness or suitability for any particular purpose of the information. Persons should not rely on the information shown in this document to make any decision with financial or legal implications and should instead rely on their own enquiries. To the full extent that it is able to do so in law, Council disclaims all liability (including liability in negligence) for all costs, losses and damages (including indirect and consequential costs, losses and damages) caused by or arising from anyone using or relying on the information shown in this document for any purpose whatsoever.  
© Copyright Moreton Bay Regional Council 2019

DCDB (Version April 2016) is reproduced with the permission of the State of Queensland






**OM-68 CANH**  
**Overlay Map**





**PLANNING SCHEME**  
**OVERLAY MAP - COMMUNITY ACTIVITIES**  
**AND NEIGHBOURHOOD HUBS**

-  Property boundaries
-  Community activity
-  Neighbourhood hub

**Please read the following notes about this map:**

This overlay map only affects you if your property is identified as a Community Activity or Neighbourhood Hub, and you wish to develop (e.g. build, extend or change use).

This map shows locations of community activities and neighbourhood hubs in the General residential zone, Rural residential zone, Emerging community zone and Industry zone.

Where land is identified on this map, some retail, commercial and community uses may be supported and alternative levels of assessment (type of application) and alternative requirements may apply to development.

A neighbourhood hub is a cluster of non-residential uses, for example a shop, office, café, hardware store and dry cleaner.

- Community activities include, but are not limited to:
- libraries, museums and art galleries
  - community centres, clubs and the like
  - educational establishments including schools, kindergartens and tertiary institutions
  - child care centres
  - community care centres
  - places of worship
  - emergency services

This overlay map assists with interpreting tables of assessment in Part 5 and applying development requirements throughout the planning scheme.

Refer to the relevant table of assessments and zone code, local plan code and/or development codes for requirements associated with this overlay map.

For further information regarding this overlay map, please refer to the Community activity and Neighbourhood hubs information sheet on Council's website ([www.moretonbay.qld.gov.au/mbrplanningscheme](http://www.moretonbay.qld.gov.au/mbrplanningscheme)) or contact council on 3205 0555.

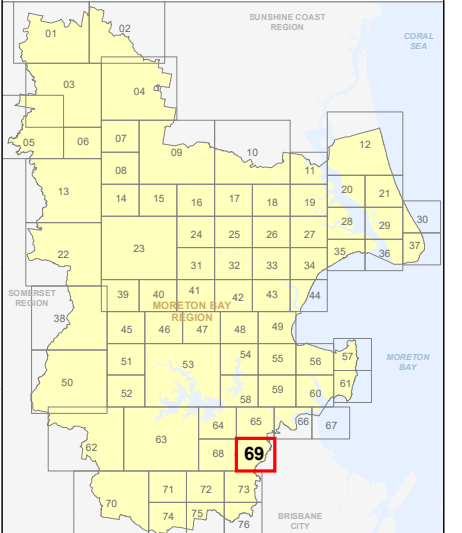
**Effective 29 January 2020**

0 200 400 600 Metres

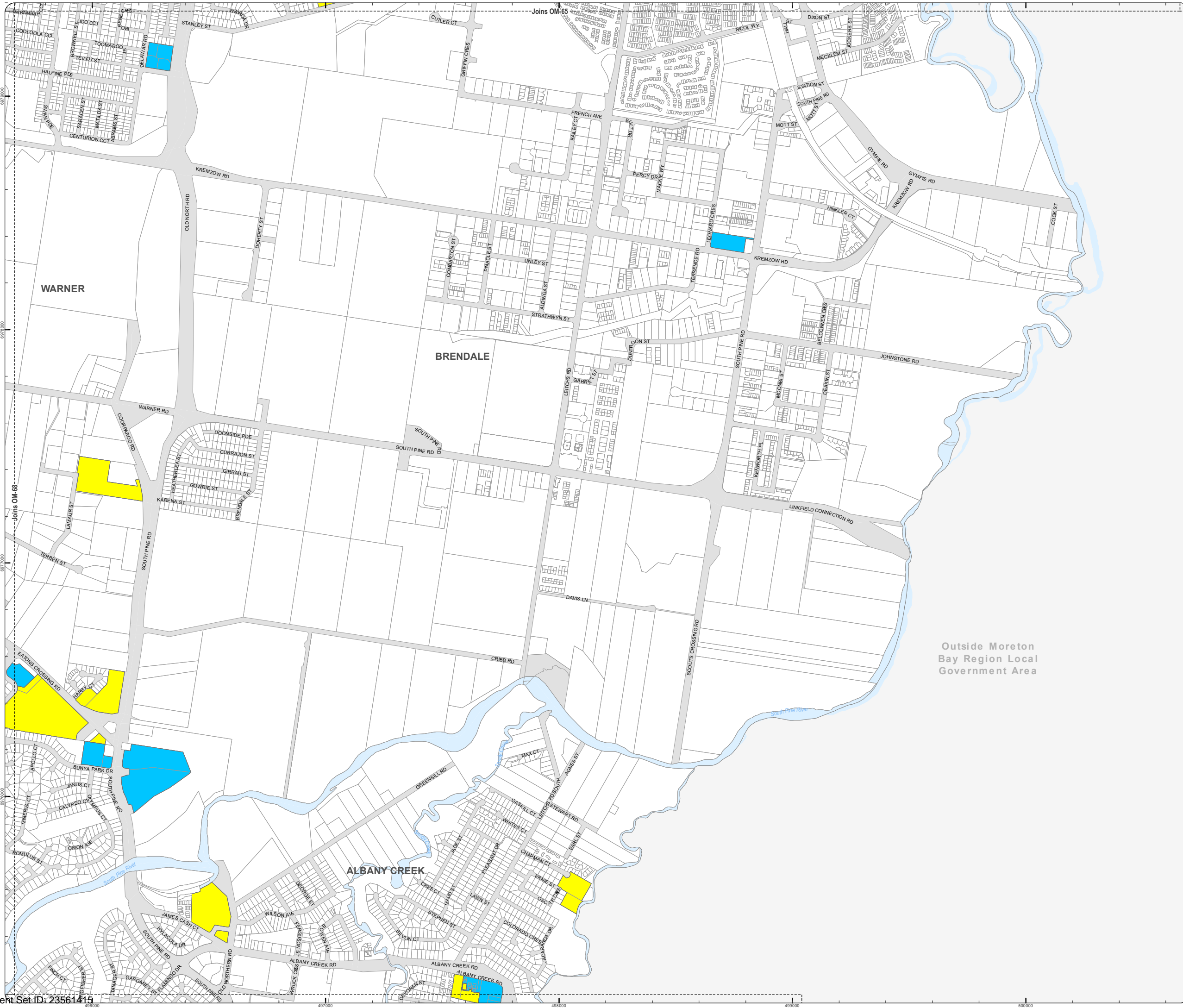
SCALE (A3): 1:15,000  
DCDB Version: April 2016  
Projection: Map Grid of Australia, Zone 56  
Horizontal Datum: Geocentric Datum of Australia 1994

**DISCLAIMER:** Some of the information shown in this document has been provided to Council from external third parties. Council makes no representation and gives no warranty about the accuracy, reliability, completeness or suitability for any particular purpose of the information. Persons should not rely on the information shown in this document to make any decision with financial or legal implications and should instead rely on their own enquiries. To the full extent that it is able to do so in law, Council disclaims all liability (including liability in negligence) for all costs, losses and damages (including indirect and consequential costs, losses and damages) caused by or arising from anyone using or relying on the information shown in this document for any purpose whatsoever. © Copyright Moreton Bay Regional Council 2019

DCDB (Version April 2016) is reproduced with the permission of the State of Queensland






**OM-69 CANH**  
**Overlay Map**



Outside Moreton  
Bay Region Local  
Government Area

**PLANNING SCHEME**  
**OVERLAY MAP - COMMUNITY ACTIVITIES**  
**AND NEIGHBOURHOOD HUBS**

-  Property boundaries
-  Community activity
-  Neighbourhood hub

**Please read the following notes about this map:**

This overlay map only affects you if your property is identified as a Community Activity or Neighbourhood Hub, and you wish to develop (e.g. build, extend or change use).

This map shows locations of community activities and neighbourhood hubs in the General residential zone, Rural residential zone, Emerging community zone and Industry zone.

Where land is identified on this map, some retail, commercial and community uses may be supported and alternative levels of assessment (type of application) and alternative requirements may apply to development.

A neighbourhood hub is a cluster of non-residential uses, for example a shop, office, café, hardware store and dry cleaner.

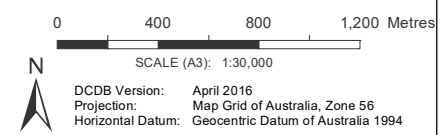
- Community activities include, but are not limited to:
- libraries, museums and art galleries
  - community centres, clubs and the like
  - educational establishments including schools, kindergartens and tertiary institutions
  - child care centres
  - community care centres
  - places of worship
  - emergency services

This overlay map assists with interpreting tables of assessment in Part 5 and applying development requirements throughout the planning scheme.

Refer to the relevant table of assessments and zone code, local plan code and/or development codes for requirements associated with this overlay map.

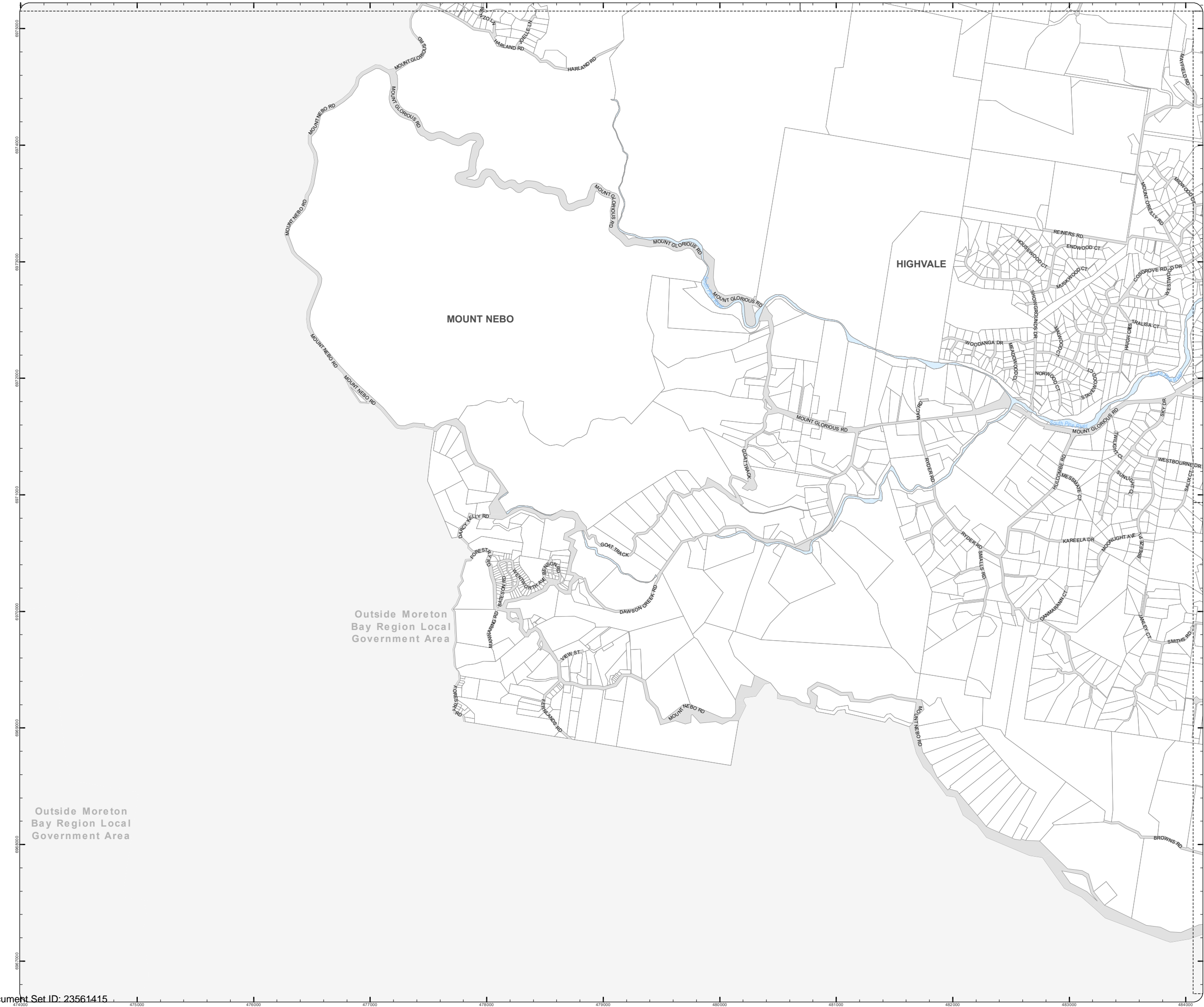
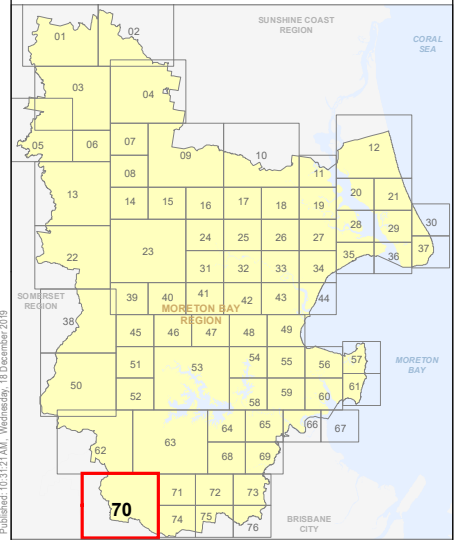
For further information regarding this overlay map, please refer to the Community activity and Neighbourhood hubs information sheet on Council's website ([www.moretonbay.qld.gov.au/mbrplanningscheme](http://www.moretonbay.qld.gov.au/mbrplanningscheme)) or contact council on 3205 0555.

**Effective 29 January 2020**



**DISCLAIMER:** Some of the information shown in this document has been provided to Council from external third parties. Council makes no representation and gives no warranty about the accuracy, reliability, completeness or suitability for any particular purpose of the information. Persons should not rely on the information shown in this document to make any decision with financial or legal implications and should instead rely on their own enquiries. To the full extent that it is able to do so in law, Council disclaims all liability (including liability in negligence) for all costs, losses and damages (including indirect and consequential costs, losses and damages) caused by or arising from anyone using or relying on the information shown in this document for any purpose whatsoever. © Copyright Moreton Bay Regional Council 2019

DCDB (Version April 2016) is reproduced with the permission of the State of Queensland





**PLANNING SCHEME**  
**OVERLAY MAP - COMMUNITY ACTIVITIES**  
**AND NEIGHBOURHOOD HUBS**

- Property boundaries
- Community activity
- Neighbourhood hub

**Please read the following notes about this map:**

This overlay map only affects you if your property is identified as a Community Activity or Neighbourhood Hub, and you wish to develop (e.g. build, extend or change use).

This map shows locations of community activities and neighbourhood hubs in the General residential zone, Rural residential zone, Emerging community zone and Industry zone.

Where land is identified on this map, some retail, commercial and community uses may be supported and alternative levels of assessment (type of application) and alternative requirements may apply to development.

A neighbourhood hub is a cluster of non-residential uses, for example a shop, office, café, hardware store and dry cleaner.

- Community activities include, but are not limited to:
- libraries, museums and art galleries
  - community centres, clubs and the like
  - educational establishments including schools, kindergartens and tertiary institutions
  - child care centres
  - community care centres
  - places of worship
  - emergency services

This overlay map assists with interpreting tables of assessment in Part 5 and applying development requirements throughout the planning scheme.

Refer to the relevant table of assessments and zone code, local plan code and/or development codes for requirements associated with this overlay map.

For further information regarding this overlay map, please refer to the Community Activity and Neighbourhood Hubs information sheet on Council's website ([www.moretonbay.qld.gov.au/mbrplanningscheme](http://www.moretonbay.qld.gov.au/mbrplanningscheme)) or contact council on 3205 0555.

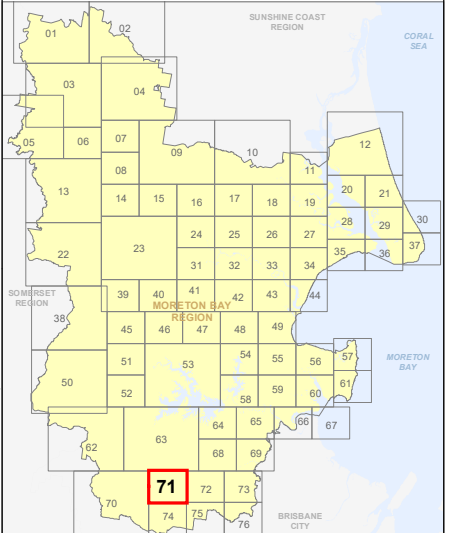
**Effective 29 January 2020**

0 200 400 600 Metres

SCALE (A3): 1:15,000  
DCDB Version: April 2016  
Projection: Map Grid of Australia, Zone 56  
Horizontal Datum: Geocentric Datum of Australia 1994

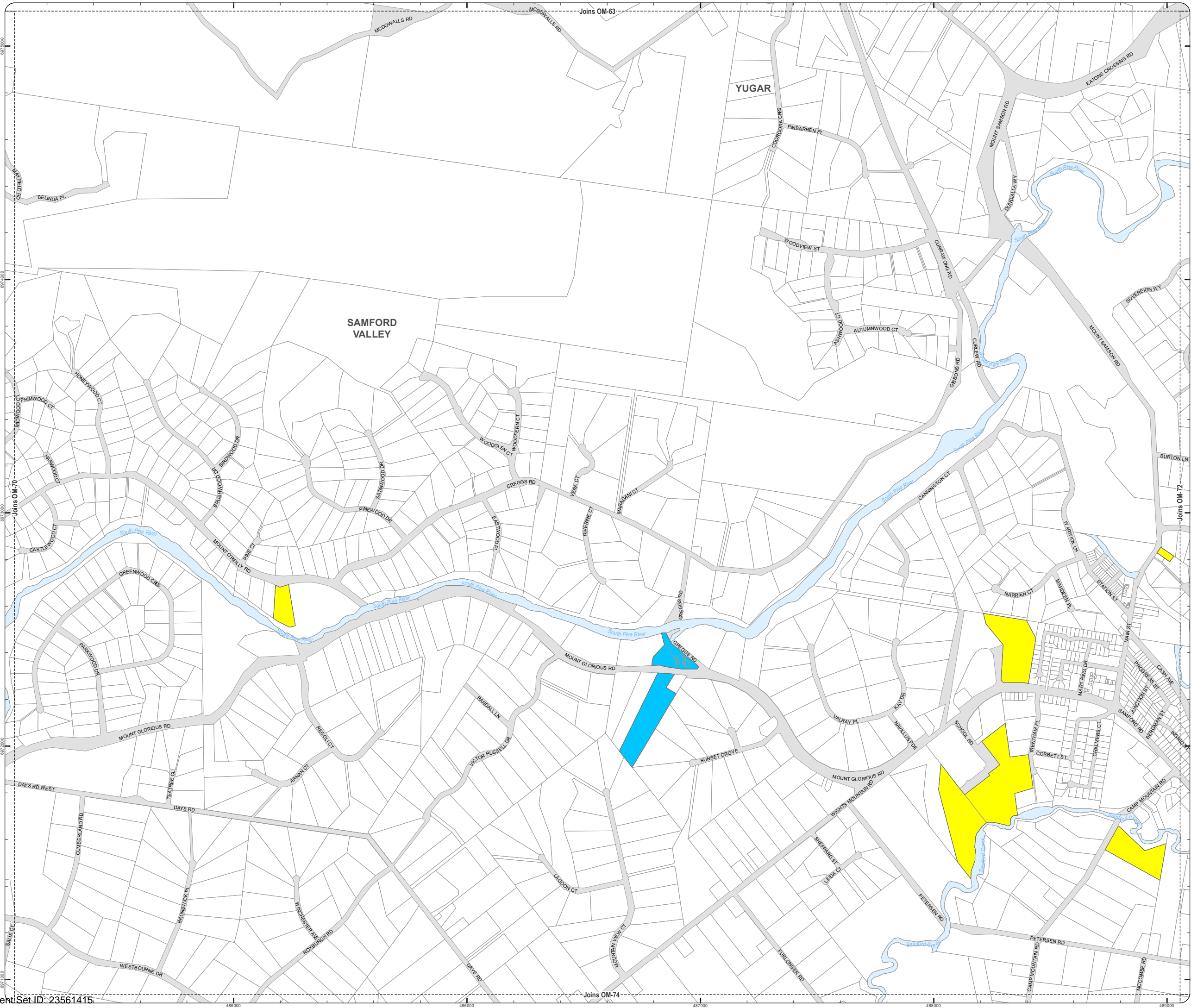
**DISCLAIMER:** Some of the information shown in this document has been provided to Council from external third parties. Council makes no representation and gives no warranty about the accuracy, reliability, completeness or suitability for any particular purpose of the information. Persons should not rely on the information shown in this document to make any decision with financial or legal implications and should instead rely on their own enquiries. To the full extent that it is able to do so in law, Council disclaims all liability (including liability in negligence) for all costs, losses and damages (including indirect and consequential costs, losses and damages) caused by or arising from anyone using or relying on the information shown in this document for any purpose whatsoever. © Copyright Moreton Bay Regional Council 2019

DCDB (Version April 2016) is reproduced with the permission of the State of Queensland



**OM-71 CANH**  
**Overlay Map**

Published: 10:12:21 AM, Wednesday, 15 December 2019





**PLANNING SCHEME**  
**OVERLAY MAP - COMMUNITY ACTIVITIES**  
**AND NEIGHBOURHOOD HUBS**

- Property boundaries
- Community activity
- Neighbourhood hub

**Please read the following notes about this map:**

This overlay map only affects you if your property is identified as a Community Activity or Neighbourhood Hub, and you wish to develop (e.g. build, extend or change use).

This map shows locations of community activities and neighbourhood hubs in the General residential zone, Rural residential zone, Emerging community zone and Industry zone.

Where land is identified on this map, some retail, commercial and community uses may be supported and alternative levels of assessment (type of application) and alternative requirements may apply to development.

A neighbourhood hub is a cluster of non-residential uses, for example a shop, office, café, hardware store and dry cleaner.

- Community activities include, but are not limited to:
- libraries, museums and art galleries
  - community centres, clubs and the like
  - educational establishments including schools, kindergartens and tertiary institutions
  - child care centres
  - community care centres
  - places of worship
  - emergency services

This overlay map assists with interpreting tables of assessment in Part 5 and applying development requirements throughout the planning scheme.

Refer to the relevant table of assessments and zone code, local plan code and/or development codes for requirements associated with this overlay map.

For further information regarding this overlay map, please refer to the Community Activity and Neighbourhood hubs information sheet on Council's website ([www.moretonbay.qld.gov.au/mbrplanningscheme](http://www.moretonbay.qld.gov.au/mbrplanningscheme)) or contact council on 3205 0555.

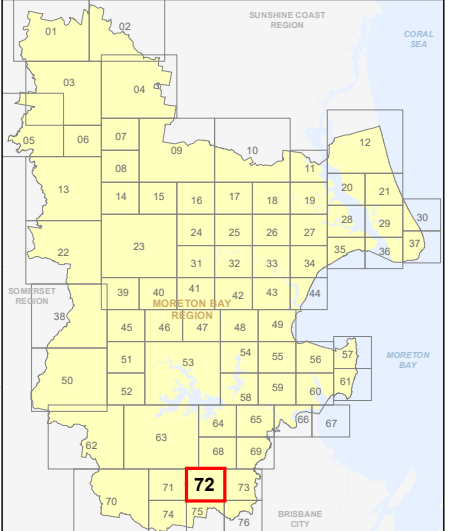
**Effective 29 January 2020**



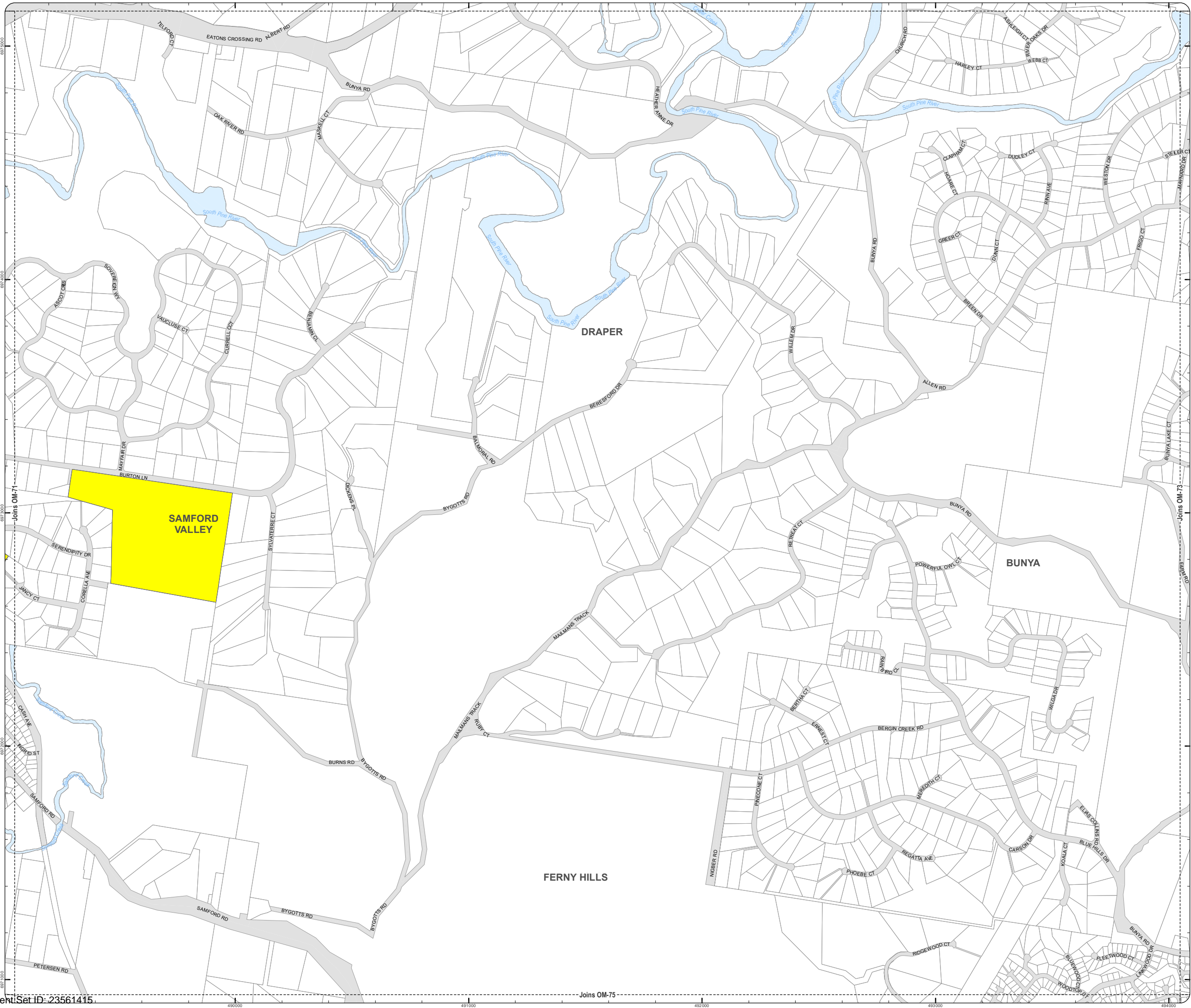
SCALE (A3): 1:15,000  
DCDB Version: April 2016  
Projection: Map Grid of Australia, Zone 56  
Horizontal Datum: Geocentric Datum of Australia 1994

**DISCLAIMER:** Some of the information shown in this document has been provided to Council from external third parties. Council makes no representation and gives no warranty about the accuracy, reliability, completeness or suitability for any particular purpose of the information. Persons should not rely on the information shown in this document to make any decision with financial or legal implications and should instead rely on their own enquiries. To the full extent that it is able to do so in law, Council disclaims all liability (including liability in negligence) for all costs, losses and damages (including indirect and consequential costs, losses and damages) caused by or arising from anyone using or relying on the information shown in this document for any purpose whatsoever. © Copyright Moreton Bay Regional Council 2019

DCDB (Version April 2016) is reproduced with the permission of the State of Queensland






**OM-72 CANH**  
**Overlay Map**





**PLANNING SCHEME**  
**OVERLAY MAP - COMMUNITY ACTIVITIES**  
**AND NEIGHBOURHOOD HUBS**

-  Property boundaries
-  Community activity
-  Neighbourhood hub

**Please read the following notes about this map:**

This overlay map only affects you if your property is identified as a Community Activity or Neighbourhood Hub, and you wish to develop (e.g. build, extend or change use).

This map shows locations of community activities and neighbourhood hubs in the General residential zone, Rural residential zone, Emerging community zone and Industry zone.

Where land is identified on this map, some retail, commercial and community uses may be supported and alternative levels of assessment (type of application) and alternative requirements may apply to development.

A neighbourhood hub is a cluster of non-residential uses, for example a shop, office, café, hardware store and dry cleaner.

Community activities include, but are not limited to:

- libraries, museums and art galleries
- community centres, clubs and the like
- educational establishments including schools, kindergartens and tertiary institutions
- child care centres
- community care centres
- places of worship
- emergency services

This overlay map assists with interpreting tables of assessment in Part 5 and applying development requirements throughout the planning scheme.

Refer to the relevant table of assessments and zone code, local plan code and/or development codes for requirements associated with this overlay map.

For further information regarding this overlay map, please refer to the Community Activity and Neighbourhood Hubs information sheet on Council's website ([www.moretonbay.qld.gov.au/mbrplanningscheme](http://www.moretonbay.qld.gov.au/mbrplanningscheme)) or contact council on 3205 0555.

**Effective 29 January 2020**

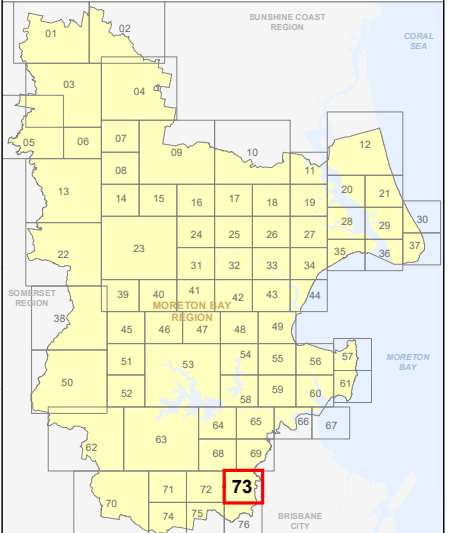
0 200 400 600 Metres

SCALE (A3): 1:15,000

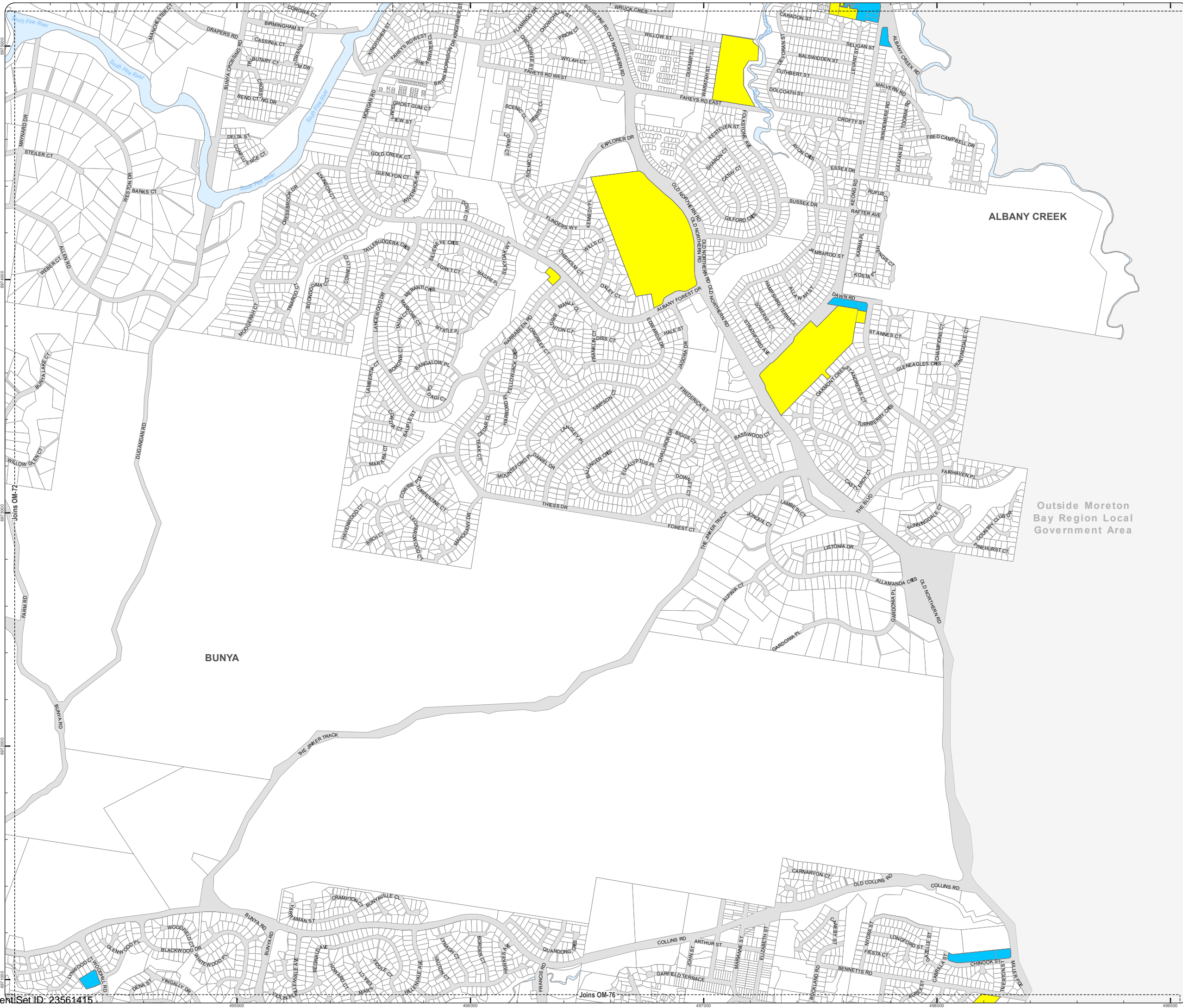
DCDB Version: April 2016  
Projection: Map Grid of Australia, Zone 56  
Horizontal Datum: Geocentric Datum of Australia 1994

**DISCLAIMER:** Some of the information shown in this document has been provided to Council from external third parties. Council makes no representation and gives no warranty about the accuracy, reliability, completeness or suitability for any particular purpose of the information. Persons should not rely on the information shown in this document to make any decision with financial or legal implications and should instead rely on their own enquiries. To the full extent that it is able to do so in law, Council disclaims all liability (including liability in negligence) for all costs, losses and damages (including indirect and consequential costs, losses and damages) caused by or arising from anyone using or relying on the information shown in this document for any purpose whatsoever. © Copyright Moreton Bay Regional Council 2019

DCDB (Version April 2016) is reproduced with the permission of the State of Queensland



**OM-73 CANH**  
**Overlay Map**





**PLANNING SCHEME**  
**OVERLAY MAP - COMMUNITY ACTIVITIES**  
**AND NEIGHBOURHOOD HUBS**

- Property boundaries
- Community activity
- Neighbourhood hub

**Please read the following notes about this map:**

This overlay map only affects you if your property is identified as a Community Activity or Neighbourhood Hub, and you wish to develop (e.g. build, extend or change use).

This map shows locations of community activities and neighbourhood hubs in the General residential zone, Rural residential zone, Emerging community zone and Industry zone.

Where land is identified on this map, some retail, commercial and community uses may be supported and alternative levels of assessment (type of application) and alternative requirements may apply to development.

A neighbourhood hub is a cluster of non-residential uses, for example a shop, office, café, hardware store and dry cleaner.

Community activities include, but are not limited to:

- libraries, museums and art galleries
- community centres, clubs and the like
- educational establishments including schools, kindergartens and tertiary institutions
- child care centres
- community care centres
- places of worship
- emergency services

This overlay map assists with interpreting tables of assessment in Part 5 and applying development requirements throughout the planning scheme.

Refer to the relevant table of assessments and zone code, local plan code and/or development codes for requirements associated with this overlay map.

For further information regarding this overlay map, please refer to the Community activity and Neighbourhood hubs information sheet on Council's website ([www.moretonbay.qld.gov.au/mbrplanningscheme](http://www.moretonbay.qld.gov.au/mbrplanningscheme)) or contact council on 3205 0555.

**Effective 29 January 2020**

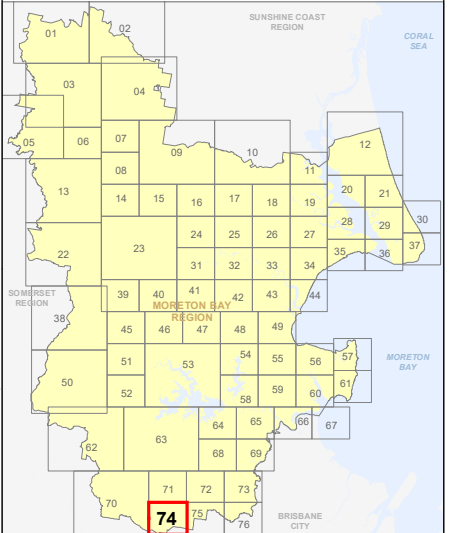
0 200 400 600 Metres

SCALE (A3): 1:15,000

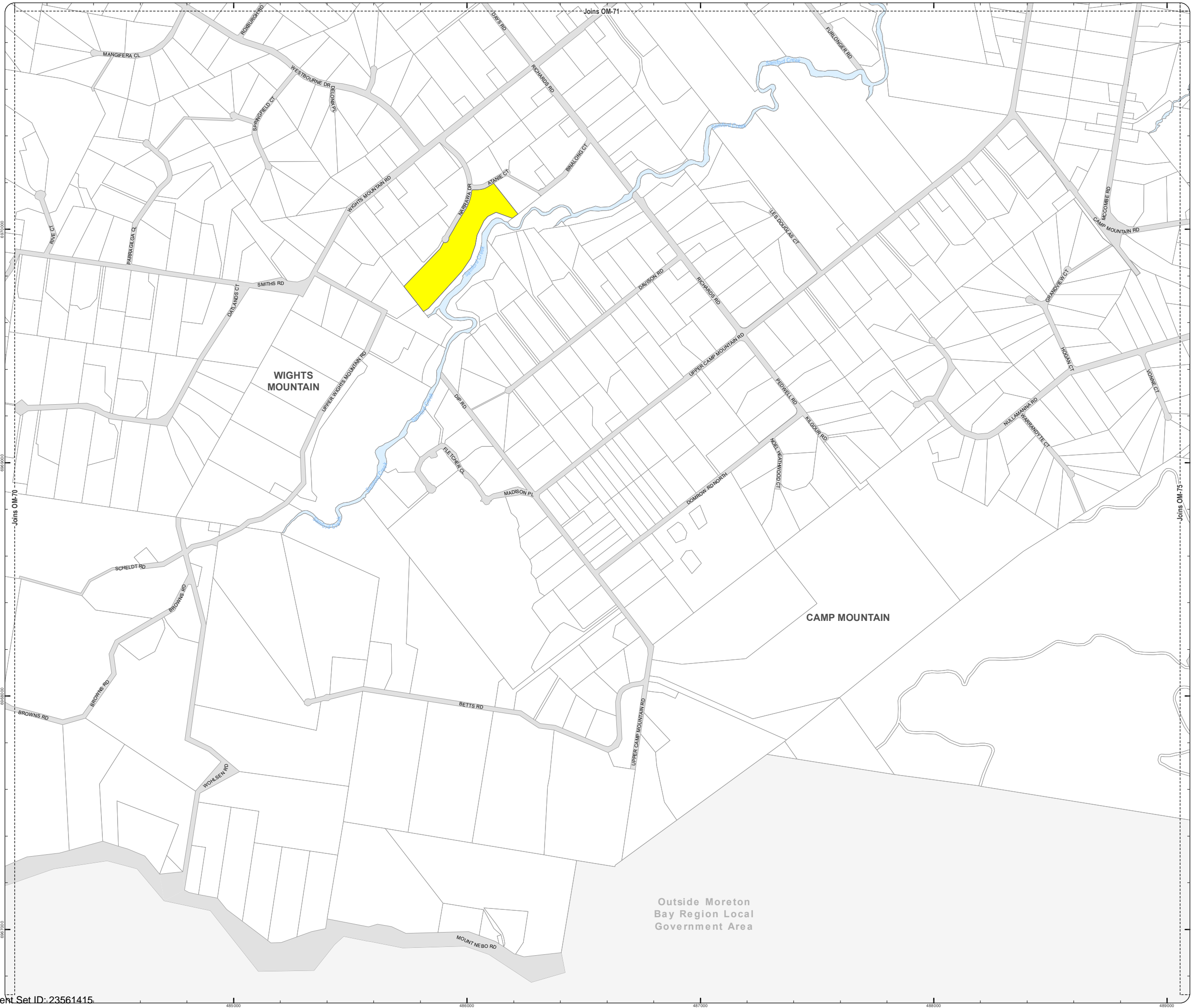
DCDB Version: April 2016  
Projection: Map Grid of Australia, Zone 56  
Horizontal Datum: Geocentric Datum of Australia 1994

**DISCLAIMER:** Some of the information shown in this document has been provided to Council from external third parties. Council makes no representation and gives no warranty about the accuracy, reliability, completeness or suitability for any particular purpose of the information. Persons should not rely on the information shown in this document to make any decision with financial or legal implications and should instead rely on their own enquiries. To the full extent that it is able to do so in law, Council disclaims all liability (including liability in negligence) for all costs, losses and damages (including indirect and consequential costs, losses and damages) caused by or arising from anyone using or relying on the information shown in this document for any purpose whatsoever. © Copyright Moreton Bay Regional Council 2019

DCDB (Version April 2016) is reproduced with the permission of the State of Queensland



**OM-74 CANH**  
**Overlay Map**





**PLANNING SCHEME**  
**OVERLAY MAP - COMMUNITY ACTIVITIES**  
**AND NEIGHBOURHOOD HUBS**

- Property boundaries
- Community activity
- Neighbourhood hub

**Please read the following notes about this map:**

This overlay map only affects you if your property is identified as a Community Activity or Neighbourhood Hub, and you wish to develop (e.g. build, extend or change use).

This map shows locations of community activities and neighbourhood hubs in the General residential zone, Rural residential zone, Emerging community zone and Industry zone.

Where land is identified on this map, some retail, commercial and community uses may be supported and alternative levels of assessment (type of application) and alternative requirements may apply to development.

A neighbourhood hub is a cluster of non-residential uses, for example a shop, office, café, hardware store and dry cleaner.

- Community activities include, but are not limited to:
- libraries, museums and art galleries
  - community centres, clubs and the like
  - educational establishments including schools, kindergartens and tertiary institutions
  - child care centres
  - community care centres
  - places of worship
  - emergency services

This overlay map assists with interpreting tables of assessment in Part 5 and applying development requirements throughout the planning scheme.

Refer to the relevant table of assessments and zone code, local plan code and/or development codes for requirements associated with this overlay map.

For further information regarding this overlay map, please refer to the Community activity and Neighbourhood hubs information sheet on Council's website ([www.moretonbay.qld.gov.au/mbrplanningscheme](http://www.moretonbay.qld.gov.au/mbrplanningscheme)) or contact council on 3205 0555.

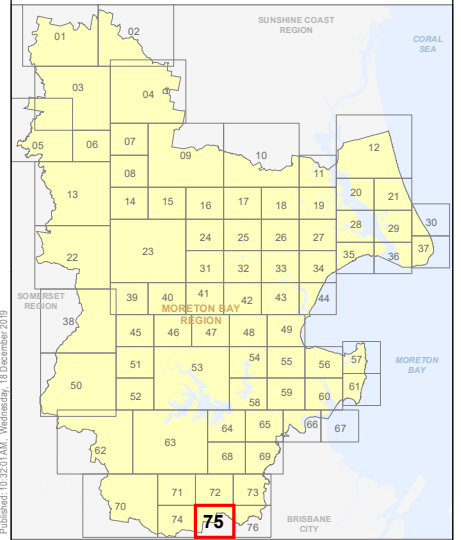
**Effective 29 January 2020**



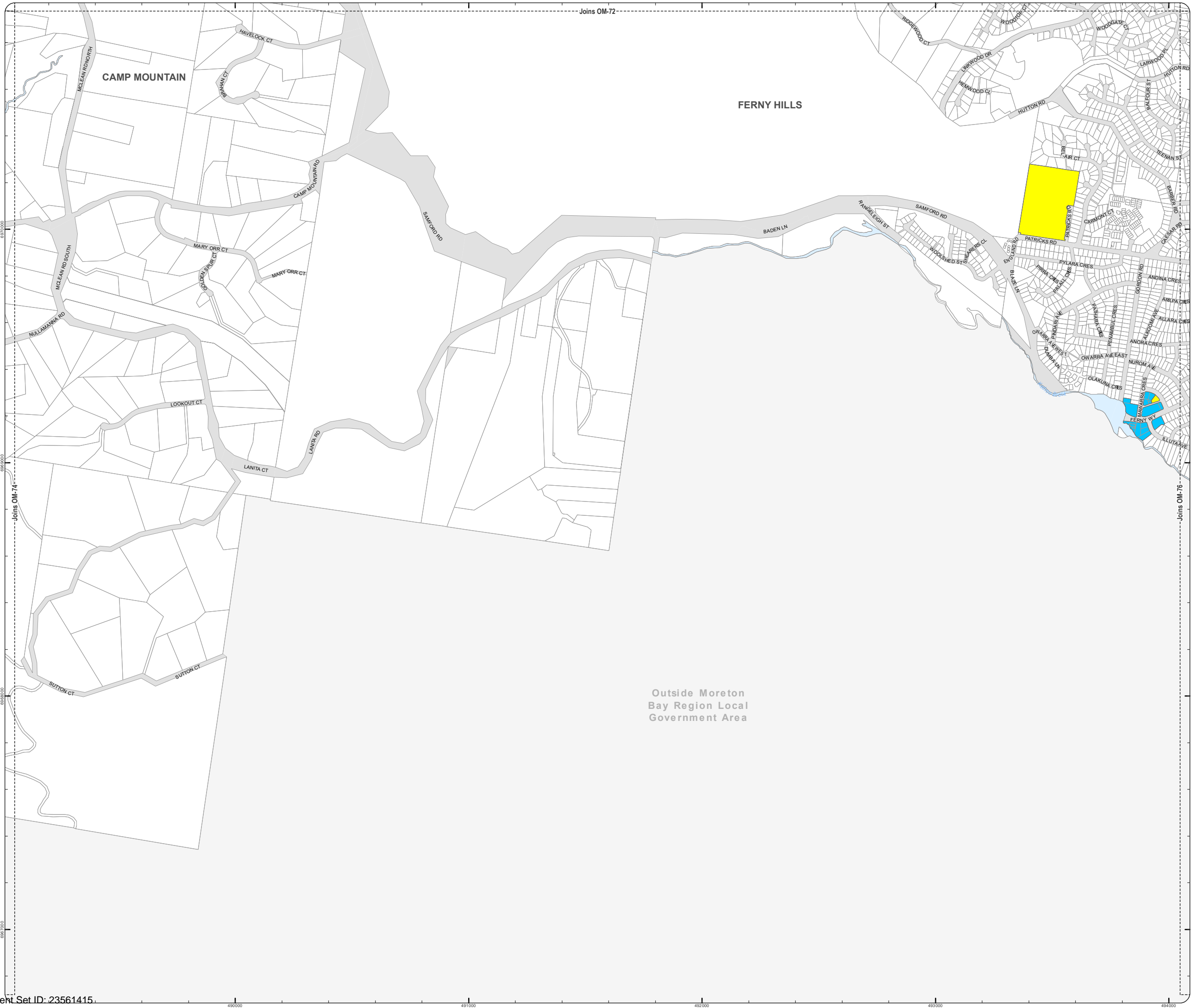
SCALE (A3): 1:15,000  
 DCDB Version: April 2016  
 Projection: Map Grid of Australia, Zone 56  
 Horizontal Datum: Geocentric Datum of Australia 1994

**DISCLAIMER:** Some of the information shown in this document has been provided to Council from external third parties. Council makes no representation and gives no warranty about the accuracy, reliability, completeness or suitability for any particular purpose of the information. Persons should not rely on the information shown in this document to make any decision with financial or legal implications and should instead rely on their own enquiries. To the full extent that it is able to do so in law, Council disclaims all liability (including liability in negligence) for all costs, losses and damages (including indirect and consequential costs, losses and damages) caused by or arising from anyone using or relying on the information shown in this document for any purpose whatsoever. © Copyright Moreton Bay Regional Council 2019

DCDB (Version April 2016) is reproduced with the permission of the State of Queensland



**OM-75 CANH**  
**Overlay Map**



Outside Moreton  
Bay Region Local  
Government Area

**PLANNING SCHEME  
OVERLAY MAP - COMMUNITY ACTIVITIES  
AND NEIGHBOURHOOD HUBS**

- Property boundaries
- Community activity
- Neighbourhood hub

**Please read the following notes about this map:**

This overlay map only affects you if your property is identified as a Community Activity or Neighbourhood Hub, and you wish to develop (e.g. build, extend or change use).

This map shows locations of community activities and neighbourhood hubs in the General residential zone, Rural residential zone, Emerging community zone and Industry zone.

Where land is identified on this map, some retail, commercial and community uses may be supported and alternative levels of assessment (type of application) and alternative requirements may apply to development.

A neighbourhood hub is a cluster of non-residential uses, for example a shop, office, café, hardware store and dry cleaner.

- Community activities include, but are not limited to:
- libraries, museums and art galleries
  - community centres, clubs and the like
  - educational establishments including schools, kindergartens and tertiary institutions
  - child care centres
  - community care centres
  - places of worship
  - emergency services

This overlay map assists with interpreting tables of assessment in Part 5 and applying development requirements throughout the planning scheme.

Refer to the relevant table of assessments and zone code, local plan code and/or development codes for requirements associated with this overlay map.

For further information regarding this overlay map, please refer to the Community activity and Neighbourhood hubs information sheet on Council's website ([www.moretonbay.qld.gov.au/mbrplanningscheme](http://www.moretonbay.qld.gov.au/mbrplanningscheme)) or contact council on 3205 0555.

**Effective 29 January 2020**

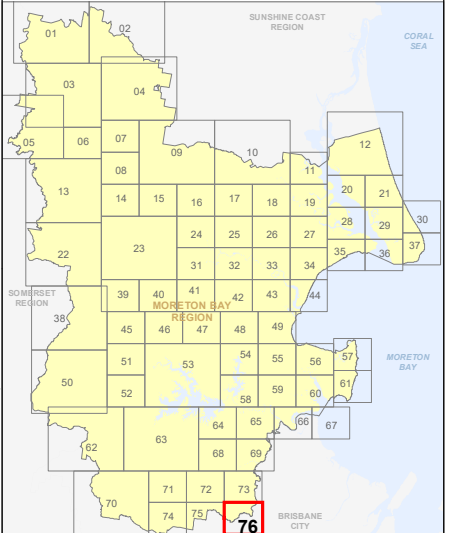
0 200 400 600 Metres

SCALE (A3): 1:15,000

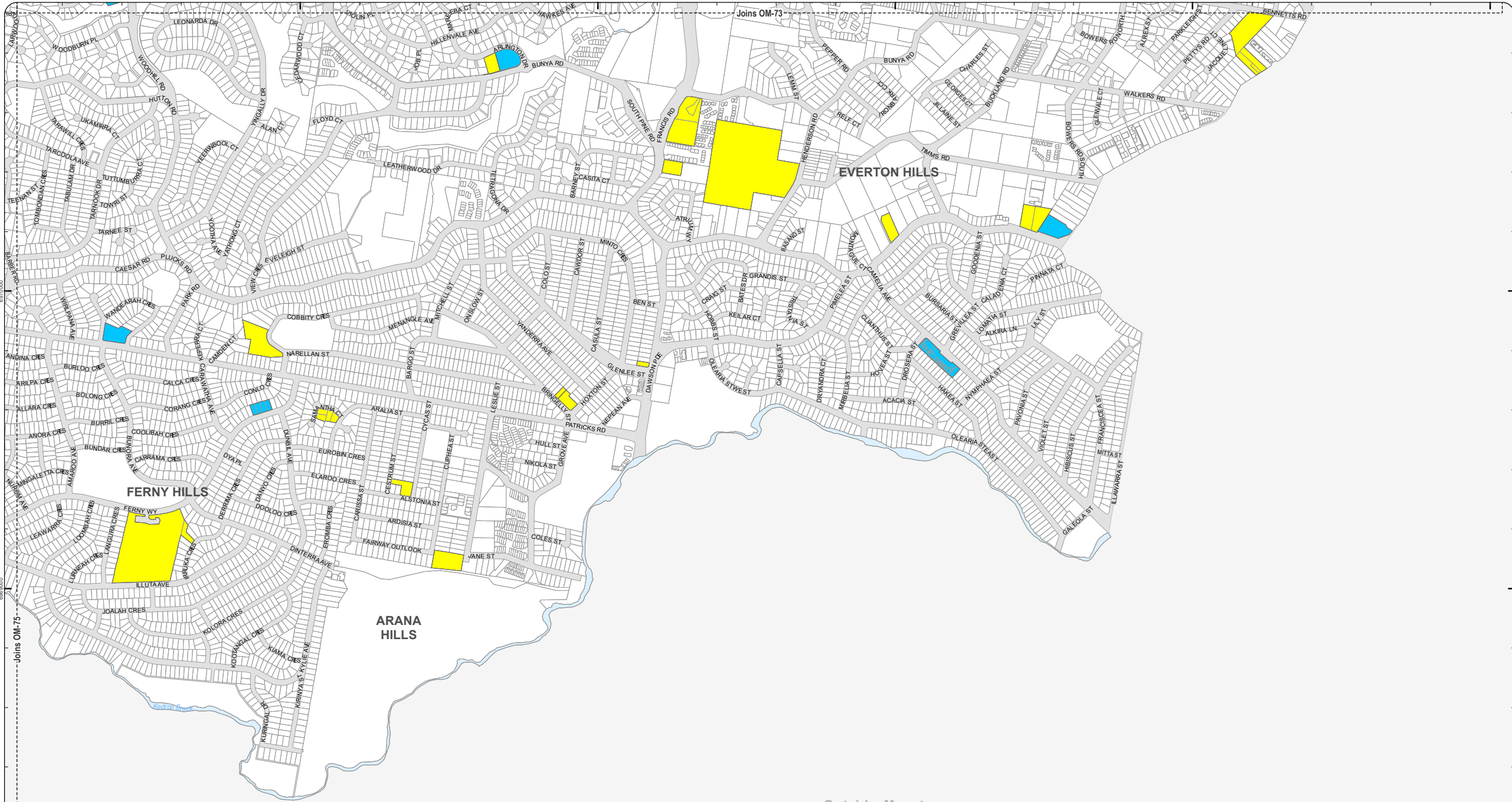
DCDB Version: April 2016  
Projection: Map Grid of Australia, Zone 56  
Horizontal Datum: Geocentric Datum of Australia 1994

**DISCLAIMER:** Some of the information shown in this document has been provided to Council from external third parties. Council makes no representation and gives no warranty about the accuracy, reliability, completeness or suitability for any particular purpose of the information. Persons should not rely on the information shown in this document to make any decision with financial or legal implications and should instead rely on their own enquiries. To the full extent that it is able to do so in law, Council disclaims all liability (including liability in negligence) for all costs, losses and damages (including indirect and consequential costs, losses and damages) caused by or arising from anyone using or relying on the information shown in this document for any purpose whatsoever. © Copyright Moreton Bay Regional Council 2019

DCDB (Version April 2016) is reproduced with the permission of the State of Queensland



**OM-76 CANH  
Overlay Map**



Outside Moreton  
Bay Region Local  
Government Area