

**PLANNING SCHEME  
OVERLAY MAP - BUSHFIRE HAZARD**

Property boundaries

State bushfire prone area (State mapping July 2015)

- Very high Potential Bushfire Intensity
- High Potential Bushfire Intensity
- Medium Potential Bushfire Intensity
- Potential Impact Buffer

Please read the following notes about this overlay map:

**This overlay map only affects you if your property is identified in a State bushfire prone area, and you wish to develop. It does not apply when proposing a change in use in the General Residential zone, Centre zone, Industry zone and Township zone.**

Under State Government requirements, planning schemes must identify an area where bushfire hazard provisions apply. This overlay map shows **Bushfire Prone Areas** and comprises all land with the potential to support a significant bushfire or the potential to be subject to significant bushfire attack.

**This map has been provided by the State Government and is the latest information available to council at the time of adoption.**

The Bushfire Prone Area includes potentially hazardous vegetation identified with a medium, high, or very high potential bushfire intensity.

Land that could be subject to significant bushfire attack from embers, flames or radiant heat is included in a Potential Impact Buffer with a default width of 100m from all areas of medium, high or very high potential bushfire intensity.

Refer to the relevant zone code, local plan code and/or development code for requirements associated with this overlay map.

For further information regarding this overlay, please refer to the Bushfire Prone Area information sheet on Council's planning scheme website ([www.moretonbay.qld.gov.au/mbrplanningscheme](http://www.moretonbay.qld.gov.au/mbrplanningscheme)) or contact council on 3205 0555.

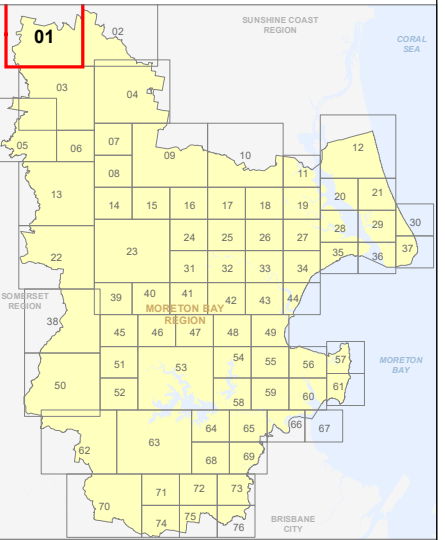
**Effective 29 January 2020**



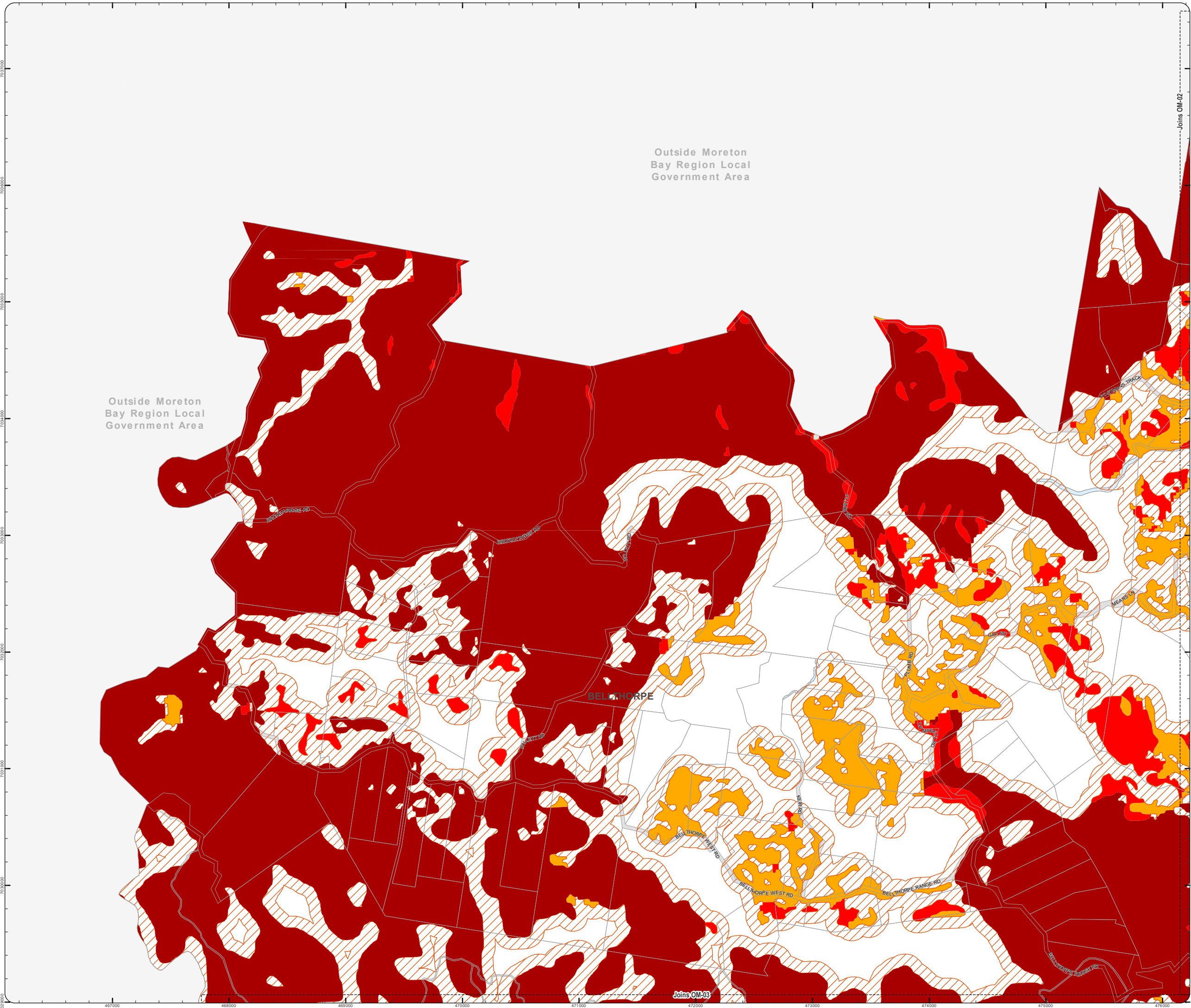
DCDB Version: April 2016  
Projection: Map Grid of Australia, Zone 56  
Horizontal Datum: Geocentric Datum of Australia 1994

**DISCLAIMER:** Some of the information shown in this document has been provided to Council from external third parties. Council makes no representation and gives no warranty about the accuracy, reliability, completeness or suitability for any particular purpose of the information. Persons should not rely on the information shown in this document to make any decision with financial or legal implications and should instead rely on their own enquiries. To the full extent that it is able to do so in law, Council disclaims all liability (including liability in negligence) for all costs, losses and damages (including indirect and consequential costs, losses and damages) caused by or arising from anyone using or relying on the information shown in this document for any purpose whatsoever. © Copyright Moreton Bay Regional Council 2019

DCDB (Version April 2016) is reproduced with the permission of the State of Queensland



**OM-1 BFH  
Overlay Map**



Z:\Map Data\GIS\Map\Planning Schemes\Amendments\01\_Proposed\Tabled\Amendment 1002\_Post Consultation and Site Approval Version 201902\_Moreton Bay Bushfire Hazard.mxd

**PLANNING SCHEME  
OVERLAY MAP - BUSHFIRE HAZARD**

Property boundaries

State bushfire prone area (State mapping July 2015)

- Very high Potential Bushfire Intensity
- High Potential Bushfire Intensity
- Medium Potential Bushfire Intensity
- Potential Impact Buffer

Please read the following notes about this overlay map:

**This overlay map only affects you if your property is identified in a State bushfire prone area, and you wish to develop. It does not apply when proposing a change in use in the General Residential zone, Centre zone, Industry zone and Township zone.**

Under State Government requirements, planning schemes must identify an area where bushfire hazard provisions apply. This overlay map shows **Bushfire Prone Areas** and comprises all land with the potential to support a significant bushfire or the potential to be subject to significant bushfire attack.

**This map has been provided by the State Government and is the latest information available to council at the time of adoption.**

The Bushfire Prone Area includes potentially hazardous vegetation identified with a medium, high, or very high potential bushfire intensity.

Land that could be subject to significant bushfire attack from embers, flames or radiant heat is included in a Potential Impact Buffer with a default width of 100m from all areas of medium, high or very high potential bushfire intensity.

Refer to the relevant zone code, local plan code and/or development code for requirements associated with this overlay map.

For further information regarding this overlay, please refer to the Bushfire Prone Area information sheet on Council's planning scheme website ([www.moretonbay.qld.gov.au/mbrplanningscheme](http://www.moretonbay.qld.gov.au/mbrplanningscheme)) or contact council on 3205 0555.

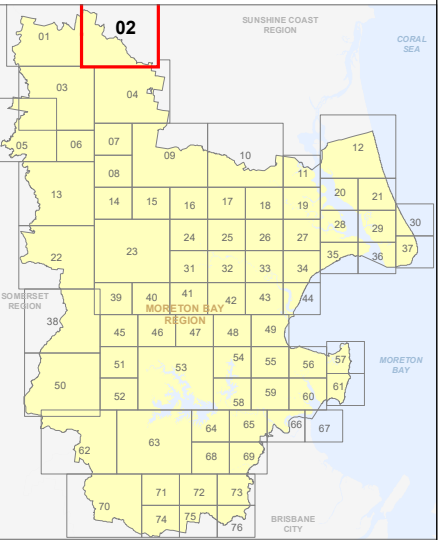
**Effective 29 January 2020**



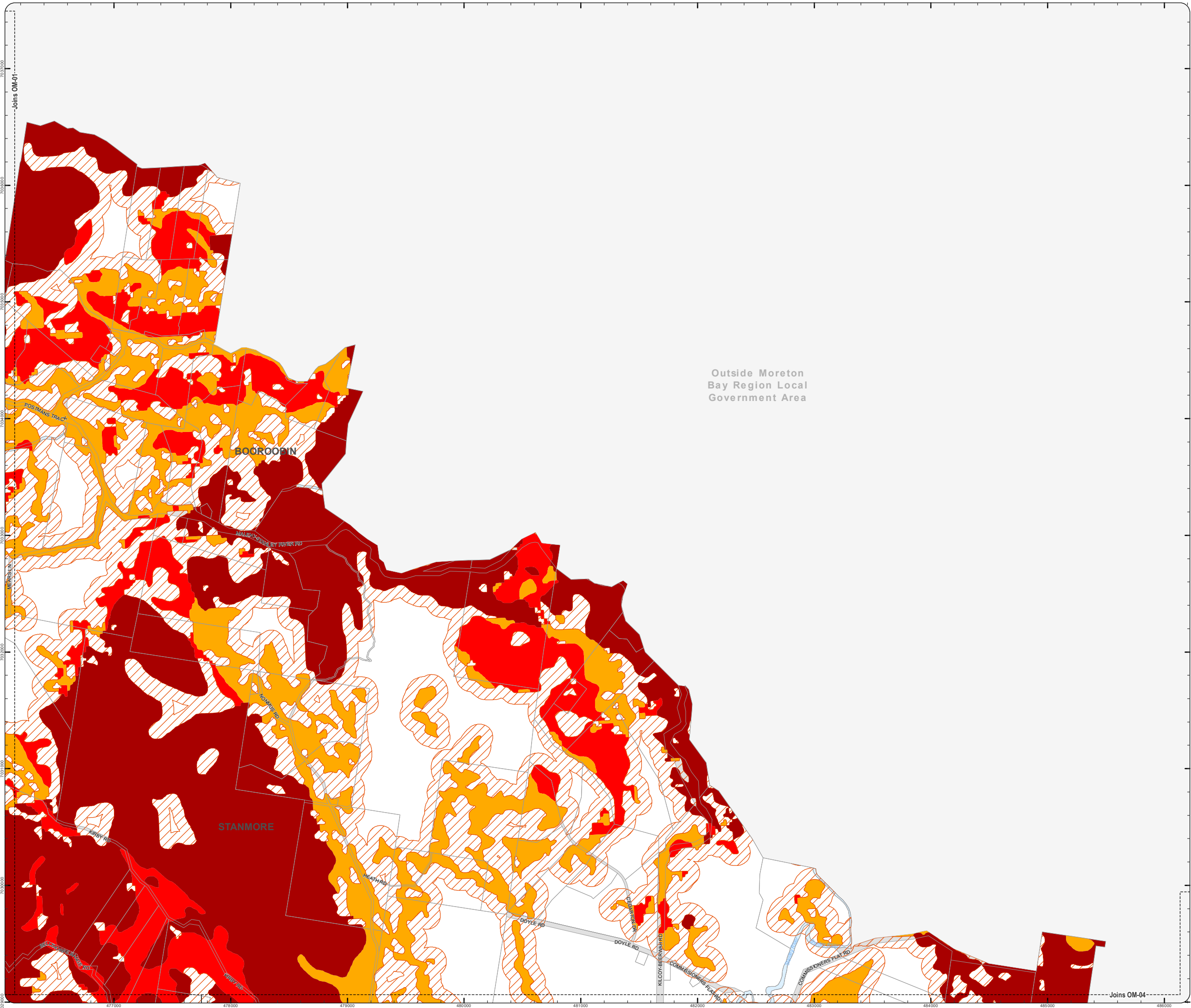
SCALE (A3): 1:30,000  
 DCDB Version: April 2016  
 Projection: Map Grid of Australia, Zone 56  
 Horizontal Datum: Geocentric Datum of Australia 1994

**DISCLAIMER:** Some of the information shown in this document has been provided to Council from external third parties. Council makes no representation and gives no warranty about the accuracy, reliability, completeness or suitability for any particular purpose of the information. Persons should not rely on the information shown in this document to make any decision with financial or legal implications and should instead rely on their own enquiries. To the full extent that it is able to do so in law, Council disclaims all liability (including liability in negligence) for all costs, losses and damages (including indirect and consequential costs, losses and damages) caused by or arising from anyone using or relying on the information shown in this document for any purpose whatsoever. © Copyright Moreton Bay Regional Council 2019

DCDB (Version April 2016) is reproduced with the permission of the State of Queensland



**OM-2 BFH  
Overlay Map**



Z:\Map Data\GIS\Map Planning Division\01 Planning Scheme\Amendments\01\_Proposed\Tabred\Amendment 102\_Post Consultation and Site Approval Version 201902\_MBR\DCDB\_Bushfire\_Hazard.mxd



**PLANNING SCHEME  
OVERLAY MAP - BUSHFIRE HAZARD**

Property boundaries

- State bushfire prone area (State mapping July 2015)
- Very high Potential Bushfire Intensity
  - High Potential Bushfire Intensity
  - Medium Potential Bushfire Intensity
  - Potential Impact Buffer

Please read the following notes about this overlay map:

This overlay map only affects you if your property is identified in a State bushfire prone area, and you wish to develop. It does not apply when proposing a change in use in the General Residential zone, Centre zone, Industry zone and Township zone.

Under State Government requirements, planning schemes must identify an area where bushfire hazard provisions apply. This overlay map shows Bushfire Prone Areas and comprises all land with the potential to support a significant bushfire or the potential to be subject to significant bushfire attack.

This map has been provided by the State Government and is the latest information available to council at the time of adoption.

The Bushfire Prone Area includes potentially hazardous vegetation identified with a medium, high, or very high potential bushfire intensity.

Land that could be subject to significant bushfire attack from embers, flames or radiant heat is included in a Potential Impact Buffer with a default width of 100m from all areas of medium, high or very high potential bushfire intensity.

Refer to the relevant zone code, local plan code and/or development code for requirements associated with this overlay map.

For further information regarding this overlay, please refer to the Bushfire Prone Area information sheet on Council's planning scheme website ([www.moretonbay.qld.gov.au/mbrplanningscheme](http://www.moretonbay.qld.gov.au/mbrplanningscheme)) or contact council on 3205 0555.

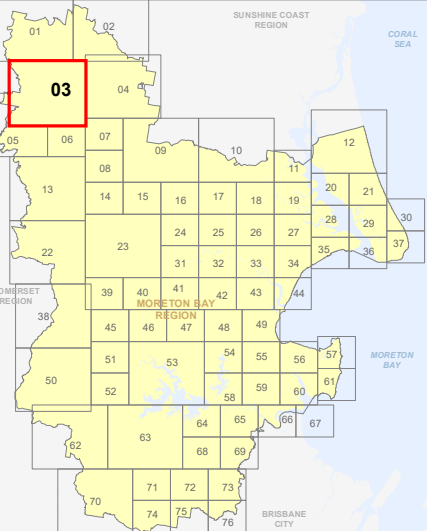
**Effective 29 January 2020**

0 400 800 1,200 Metres

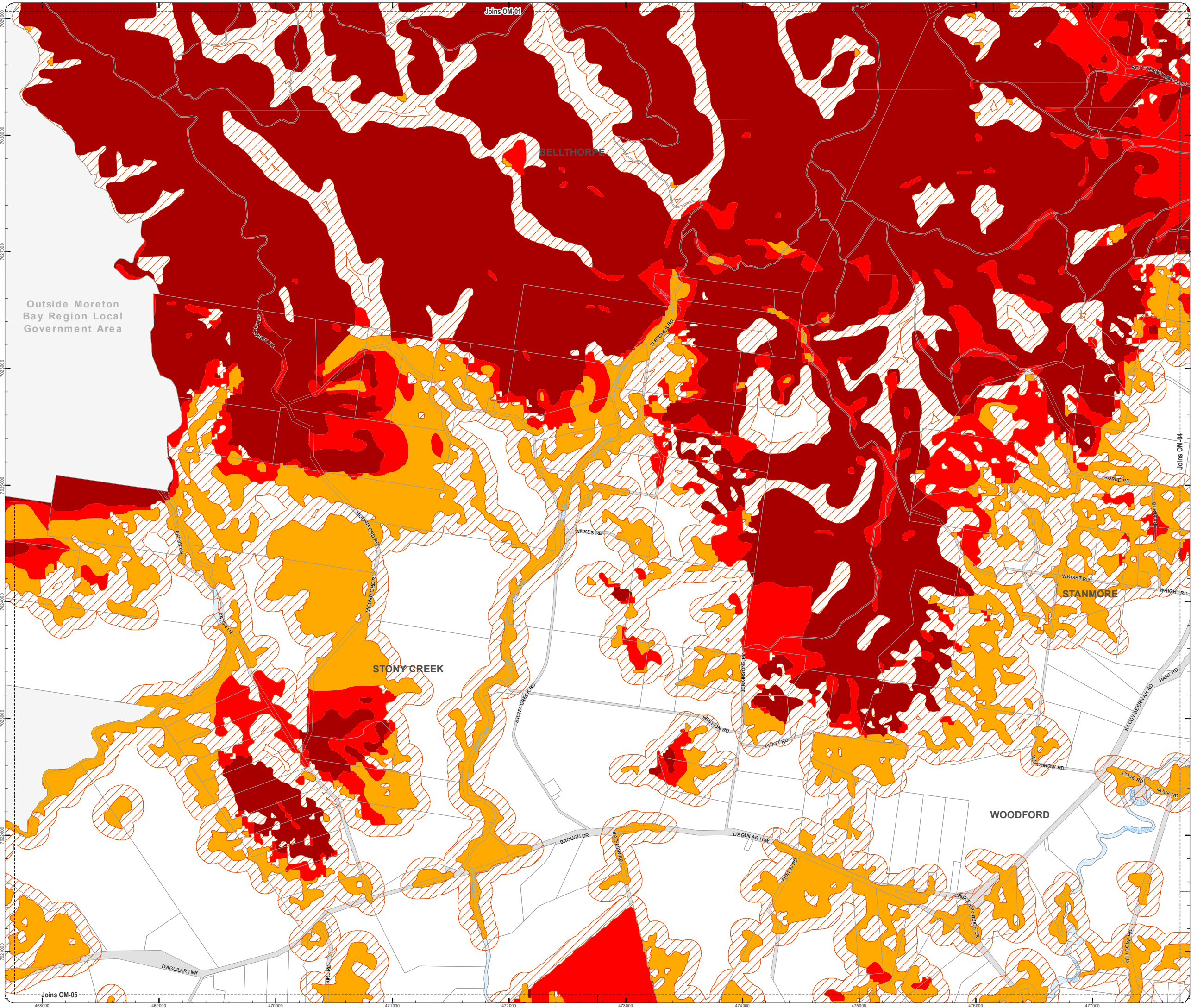
SCALE (A3): 1:30,000  
DCDB Version: April 2016  
Projection: Map Grid of Australia, Zone 56  
Horizontal Datum: Geocentric Datum of Australia 1994

**DISCLAIMER:** Some of the information shown in this document has been provided to Council from external third parties. Council makes no representation and gives no warranty about the accuracy, reliability, completeness or suitability for any particular purpose of the information. Persons should not rely on the information shown in this document to make any decision with financial or legal implications and should instead rely on their own enquiries. To the full extent that it is able to do so in law, Council disclaims all liability (including liability in negligence) for all costs, losses and damages (including indirect and consequential costs, losses and damages) caused by or arising from anyone using or relying on the information shown in this document for any purpose whatsoever. © Copyright Moreton Bay Regional Council 2019

DCDB (Version April 2016) is reproduced with the permission of the State of Queensland



**OM-3 BFH  
Overlay Map**





Property boundaries

State bushfire prone area (State mapping July 2015)

- Very high Potential Bushfire Intensity
- High Potential Bushfire Intensity
- Medium Potential Bushfire Intensity
- Potential Impact Buffer

Please read the following notes about this overlay map:

This overlay map only affects you if your property is identified in a State bushfire prone area, and you wish to develop. It does not apply when proposing a change in use in the General Residential zone, Centre zone, Industry zone and Township zone.

Under State Government requirements, planning schemes must identify an area where bushfire hazard provisions apply. This overlay map shows Bushfire Prone Areas and comprises all land with the potential to support a significant bushfire or the potential to be subject to significant bushfire attack.

This map has been provided by the State Government and is the latest information available to council at the time of adoption.

The Bushfire Prone Area includes potentially hazardous vegetation identified with a medium, high, or very high potential bushfire intensity.

Land that could be subject to significant bushfire attack from embers, flames or radiant heat is included in a Potential Impact Buffer with a default width of 100m from all areas of medium, high or very high potential bushfire intensity.

Refer to the relevant zone code, local plan code and/or development code for requirements associated with this overlay map.

For further information regarding this overlay, please refer to the Bushfire Prone Area information sheet on Council's planning scheme website

([www.moretonbay.qld.gov.au/mbrplanningscheme](http://www.moretonbay.qld.gov.au/mbrplanningscheme)) or contact council on 3205 0555.

Effective 29 January 2020

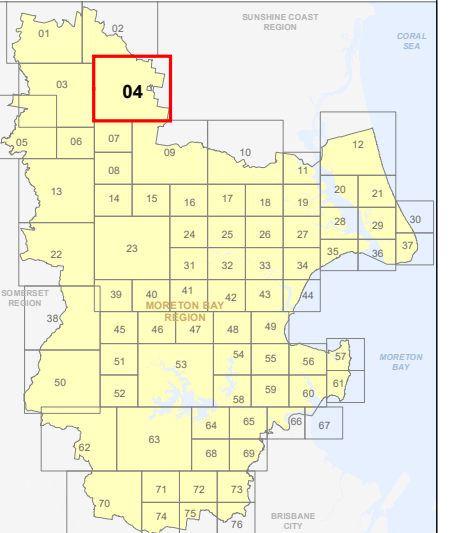
0 400 800 1,200 Metres

SCALE (A3): 1:30,000

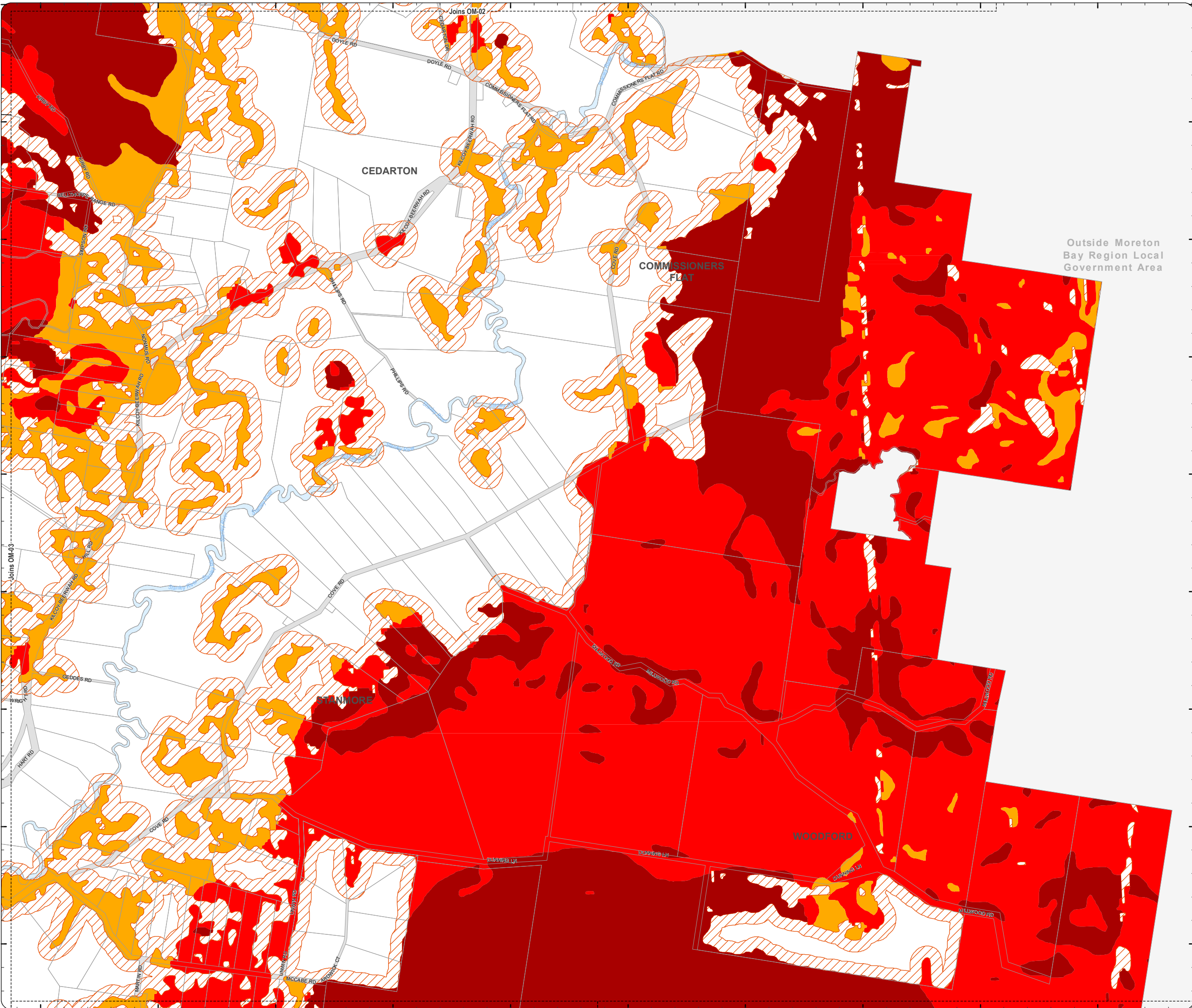
DCDB Version: April 2016  
Projection: Map Grid of Australia, Zone 56  
Horizontal Datum: Geocentric Datum of Australia 1994

**DISCLAIMER:** Some of the information shown in this document has been provided to Council from external third parties. Council makes no representation and gives no warranty about the accuracy, reliability, completeness or suitability for any particular purpose of the information. Persons should not rely on the information shown in this document to make any decision with financial or legal implications and should instead rely on their own enquiries. To the full extent that it is able to do so in law, Council disclaims all liability (including liability in negligence) for all costs, losses and damages (including indirect and consequential costs, losses and damages) caused by or arising from anyone using or relying on the information shown in this document for any purpose whatsoever. © Copyright Moreton Bay Regional Council 2019

DCDB (Version April 2016) is reproduced with the permission of the State of Queensland



OM-4 BFH  
Overlay Map



Z:\Map Data\GIS\Map Planning Division\01 Planning Scheme\Amendments\01\_Proposed Tiered Amendment 102\_Post Consultation and Site Approval Version 201902\_MBR\OM-4\_Bushfire\_Hazard.mxd



**PLANNING SCHEME  
OVERLAY MAP - BUSHFIRE HAZARD**

Property boundaries

State bushfire prone area (State mapping July 2015)

- Very high Potential Bushfire Intensity
- High Potential Bushfire Intensity
- Medium Potential Bushfire Intensity
- Potential Impact Buffer

Please read the following notes about this overlay map:

**This overlay map only affects you if your property is identified in a State bushfire prone area, and you wish to develop. It does not apply when proposing a change in use in the General Residential zone, Centre zone, Industry zone and Township zone.**

Under State Government requirements, planning schemes must identify an area where bushfire hazard provisions apply. This overlay map shows **Bushfire Prone Areas** and comprises all land with the potential to support a significant bushfire or the potential to be subject to significant bushfire attack.

**This map has been provided by the State Government and is the latest information available to council at the time of adoption.**

The Bushfire Prone Area includes potentially hazardous vegetation identified with a medium, high, or very high potential bushfire intensity.

Land that could be subject to significant bushfire attack from embers, flames or radiant heat is included in a Potential Impact Buffer with a default width of 100m from all areas of medium, high or very high potential bushfire intensity.

Refer to the relevant zone code, local plan code and/or development code for requirements associated with this overlay map.

For further information regarding this overlay, please refer to the Bushfire Prone Area information sheet on Council's planning scheme website

([www.moretonbay.qld.gov.au/mbrplanningscheme](http://www.moretonbay.qld.gov.au/mbrplanningscheme)) or contact council on 3205 0555.

**Effective 29 January 2020**

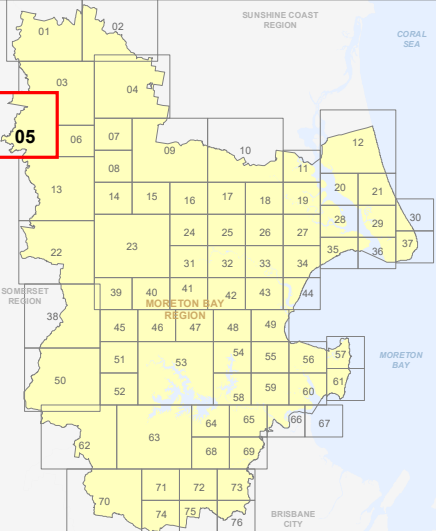
0 400 800 1,200 Metres

SCALE (A3): 1:30,000

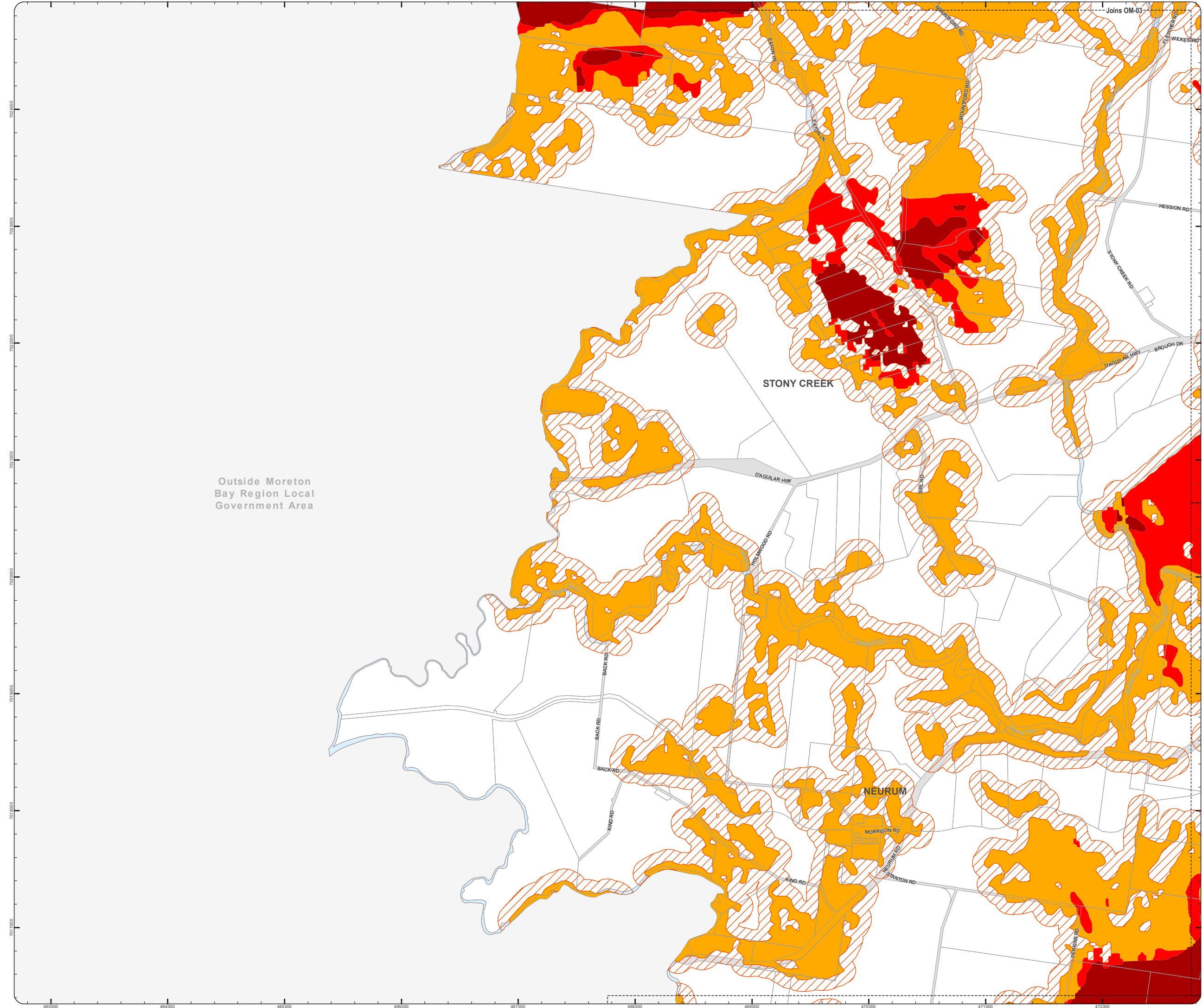
DCDB Version: April 2016  
Projection: Map Grid of Australia, Zone 56  
Horizontal Datum: Geocentric Datum of Australia 1994

**DISCLAIMER:** Some of the information shown in this document has been provided to Council from external third parties. Council makes no representation and gives no warranty about the accuracy, reliability, completeness or suitability for any particular purpose of the information. Persons should not rely on the information shown in this document to make any decision with financial or legal implications and should instead rely on their own enquiries. To the full extent that it is able to do so in law, Council disclaims all liability (including liability in negligence) for all costs, losses and damages (including indirect and consequential costs, losses and damages) caused by or arising from anyone using or relying on the information shown in this document for any purpose whatsoever. © Copyright Moreton Bay Regional Council 2019

DCDB (Version April 2016) is reproduced with the permission of the State of Queensland



**OM-5 BFH  
Overlay Map**



Outside Moreton Bay Region Local Government Area

Z:\Map Data\GIS\Map\Planning\Division\01 Planning Schemes\Amendments\01\_Proposed\Tabred\Amendment 102\_Post Consultation and Site Approval Version 201902\_MBR\OM-5\_Bushfire\_Hazard.mxd





**PLANNING SCHEME  
OVERLAY MAP - BUSHFIRE HAZARD**

Property boundaries

State bushfire prone area (State mapping July 2015)

- Very high Potential Bushfire Intensity
- High Potential Bushfire Intensity
- Medium Potential Bushfire Intensity
- Potential Impact Buffer

Please read the following notes about this overlay map:

**This overlay map only affects you if your property is identified in a State bushfire prone area, and you wish to develop. It does not apply when proposing a change in use in the General Residential zone, Centre zone, Industry zone and Township zone.**

Under State Government requirements, planning schemes must identify an area where bushfire hazard provisions apply. This overlay map shows **Bushfire Prone Areas** and comprises all land with the potential to support a significant bushfire or the potential to be subject to significant bushfire attack.

**This map has been provided by the State Government and is the latest information available to council at the time of adoption.**

The Bushfire Prone Area includes potentially hazardous vegetation identified with a medium, high, or very high potential bushfire intensity.

Land that could be subject to significant bushfire attack from embers, flames or radiant heat is included in a Potential Impact Buffer with a default width of 100m from all areas of medium, high or very high potential bushfire intensity.

Refer to the relevant zone code, local plan code and/or development code for requirements associated with this overlay map.

For further information regarding this overlay, please refer to the Bushfire Prone Area information sheet on Council's planning scheme website ([www.moretonbay.qld.gov.au/mbrplanningscheme](http://www.moretonbay.qld.gov.au/mbrplanningscheme)) or contact council on 3205 0555.

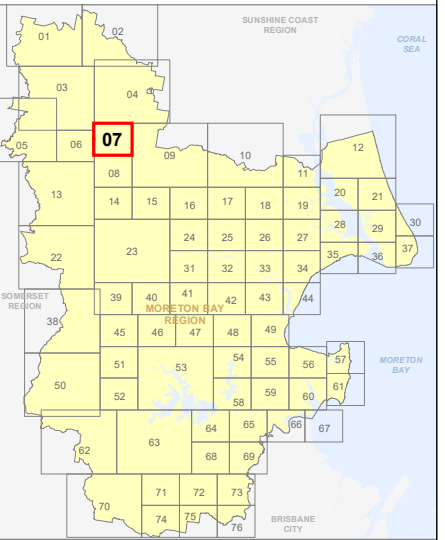
**Effective 29 January 2020**



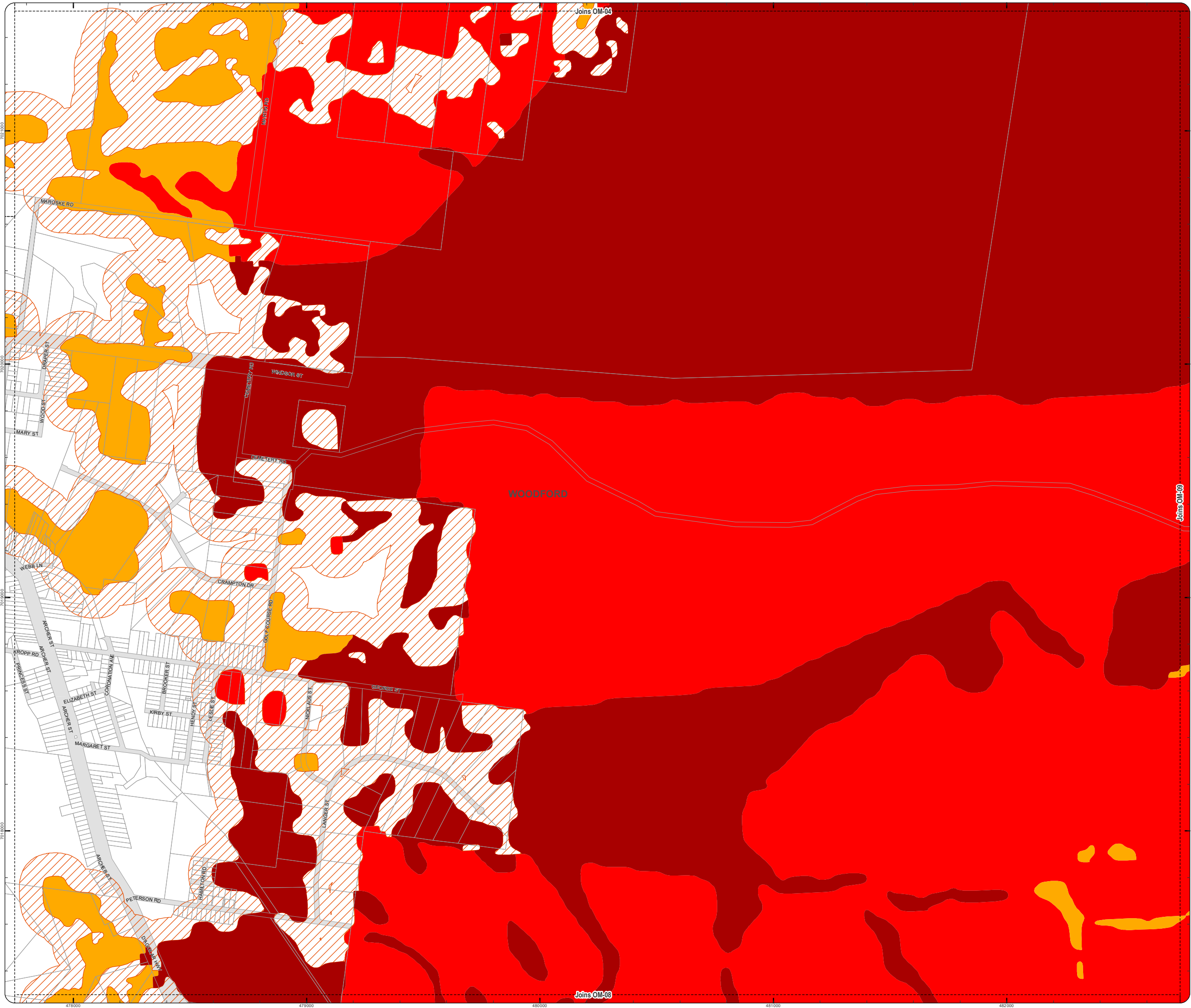
DCDB Version: April 2016  
Projection: Map Grid of Australia, Zone 56  
Horizontal Datum: Geocentric Datum of Australia 1994

**DISCLAIMER:** Some of the information shown in this document has been provided to Council from external third parties. Council makes no representation and gives no warranty about the accuracy, reliability, completeness or suitability for any particular purpose of the information. Persons should not rely on the information shown in this document to make any decision with financial or legal implications and should instead rely on their own enquiries. To the full extent that it is able to do so in law, Council disclaims all liability (including liability in negligence) for all costs, losses and damages (including indirect and consequential costs, losses and damages) caused by or arising from anyone using or relying on the information shown in this document for any purpose whatsoever. © Copyright Moreton Bay Regional Council 2019

DCDB (Version April 2016) is reproduced with the permission of the State of Queensland



**OM-7 BFH  
Overlay Map**



Z:\Map Data\GIS\Planning\Division01\Planning Schemes\Amendments\01\_Proposed Tiered Amendment 102\_Post Consultation and Site Approval Version 201902\_MBR\OM-Bushfire\_Hazard.mxd

**PLANNING SCHEME  
OVERLAY MAP - BUSHFIRE HAZARD**

Property boundaries

State bushfire prone area (State mapping July 2015)

- Very high Potential Bushfire Intensity
- High Potential Bushfire Intensity
- Medium Potential Bushfire Intensity
- Potential Impact Buffer

Please read the following notes about this overlay map:

This overlay map only affects you if your property is identified in a State bushfire prone area, and you wish to develop. It does not apply when proposing a change in use in the General Residential zone, Centre zone, Industry zone and Township zone.

Under State Government requirements, planning schemes must identify an area where bushfire hazard provisions apply. This overlay map shows Bushfire Prone Areas and comprises all land with the potential to support a significant bushfire or the potential to be subject to significant bushfire attack.

This map has been provided by the State Government and is the latest information available to council at the time of adoption.

The Bushfire Prone Area includes potentially hazardous vegetation identified with a medium, high, or very high potential bushfire intensity.

Land that could be subject to significant bushfire attack from embers, flames or radiant heat is included in a Potential Impact Buffer with a default width of 100m from all areas of medium, high or very high potential bushfire intensity.

Refer to the relevant zone code, local plan code and/or development code for requirements associated with this overlay map.

For further information regarding this overlay, please refer to the Bushfire Prone Area information sheet on Council's planning scheme website

([www.moretonbay.qld.gov.au/mbrplanningscheme](http://www.moretonbay.qld.gov.au/mbrplanningscheme)) or contact council on 3205 0555.

**Effective 29 January 2020**

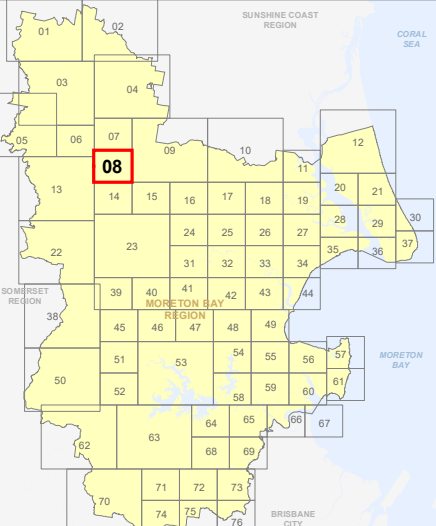
0 200 400 600 Metres

SCALE (A3): 1:15,000

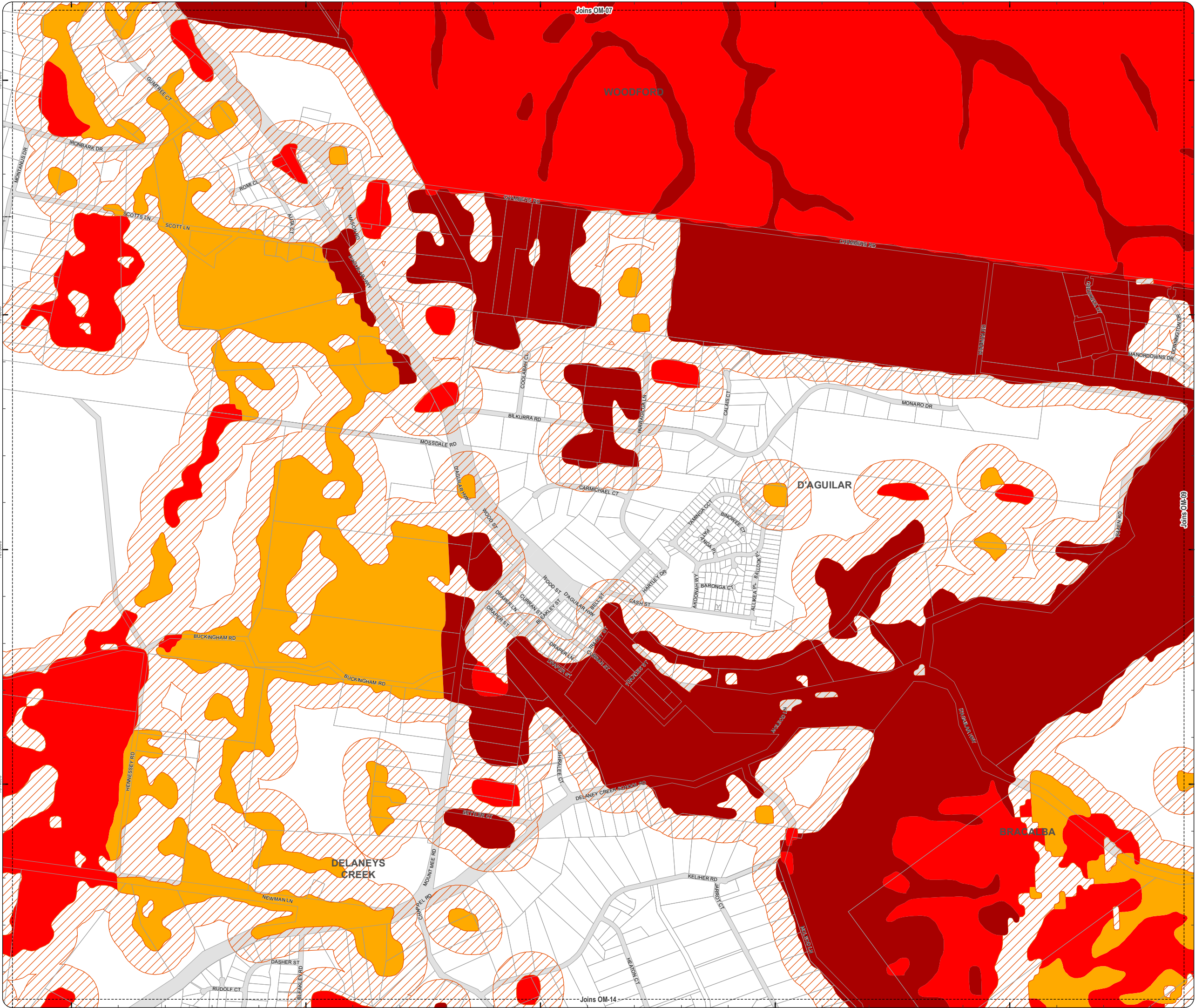
DCDB Version: April 2016  
Projection: Map Grid of Australia, Zone 56  
Horizontal Datum: Geocentric Datum of Australia 1994

**DISCLAIMER:** Some of the information shown in this document has been provided to Council from external third parties. Council makes no representation and gives no warranty about the accuracy, reliability, completeness or suitability for any particular purpose of the information. Persons should not rely on the information shown in this document to make any decision with financial or legal implications and should instead rely on their own enquiries. To the full extent that it is able to do so in law, Council disclaims all liability (including liability in negligence) for all costs, losses and damages (including indirect and consequential costs, losses and damages) caused by or arising from anyone using or relying on the information shown in this document for any purpose whatsoever. © Copyright Moreton Bay Regional Council 2019

DCDB (Version April 2016) is reproduced with the permission of the State of Queensland



**OM-8 BFH  
Overlay Map**





**PLANNING SCHEME  
OVERLAY MAP - BUSHFIRE HAZARD**

Property boundaries

- State bushfire prone area (State mapping July 2015)
- Very high Potential Bushfire Intensity
  - High Potential Bushfire Intensity
  - Medium Potential Bushfire Intensity
  - Potential Impact Buffer

Please read the following notes about this overlay map:

**This overlay map only affects you if your property is identified in a State bushfire prone area, and you wish to develop. It does not apply when proposing a change in use in the General Residential zone, Centre zone, Industry zone and Township zone.**

Under State Government requirements, planning schemes must identify an area where bushfire hazard provisions apply. This overlay map shows **Bushfire Prone Areas** and comprises all land with the potential to support a significant bushfire or the potential to be subject to significant bushfire attack.

**This map has been provided by the State Government and is the latest information available to council at the time of adoption.**

The Bushfire Prone Area includes potentially hazardous vegetation identified with a medium, high, or very high potential bushfire intensity.

Land that could be subject to significant bushfire attack from embers, flames or radiant heat is included in a Potential Impact Buffer with a default width of 100m from all areas of medium, high or very high potential bushfire intensity.

Refer to the relevant zone code, local plan code and/or development code for requirements associated with this overlay map.

For further information regarding this overlay, please refer to the Bushfire Prone Area information sheet on Council's planning scheme website ([www.moretonbay.qld.gov.au/mbrplanningscheme](http://www.moretonbay.qld.gov.au/mbrplanningscheme)) or contact council on 3205 0555.

**Effective 29 January 2020**

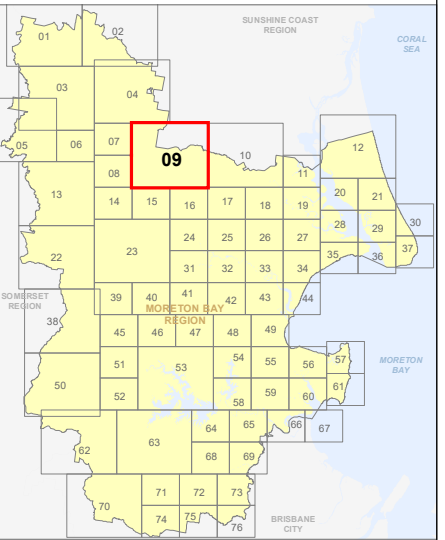
0 400 800 1,200 Metres

SCALE (A3): 1:30,000

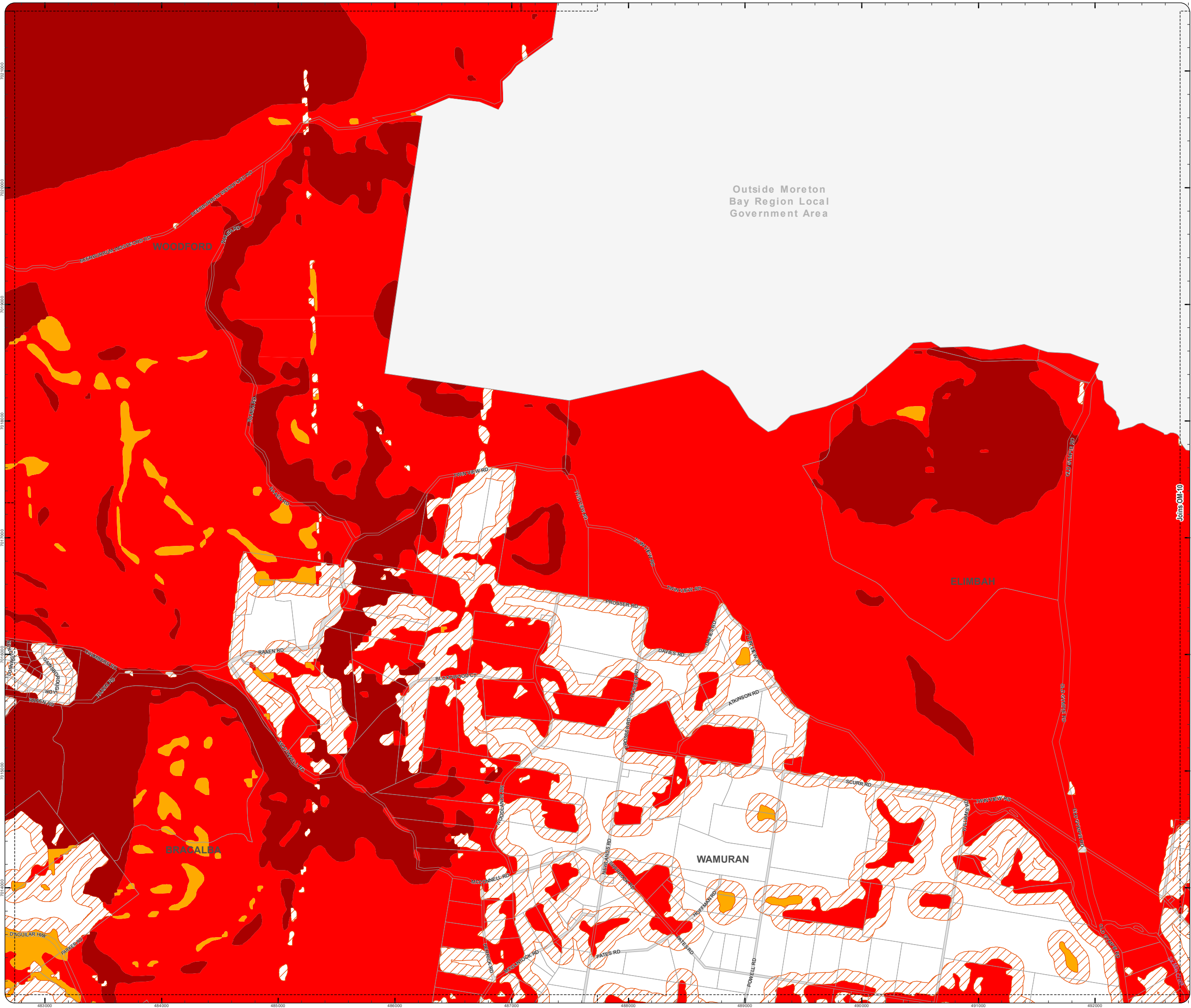
DCDB Version: April 2016  
Projection: Map Grid of Australia, Zone 56  
Horizontal Datum: Geocentric Datum of Australia 1994

**DISCLAIMER:** Some of the information shown in this document has been provided to Council from external third parties. Council makes no representation and gives no warranty about the accuracy, reliability, completeness or suitability for any particular purpose of the information. Persons should not rely on the information shown in this document to make any decision with financial or legal implications and should instead rely on their own enquiries. To the full extent that it is able to do so in law, Council disclaims all liability (including liability in negligence) for all costs, losses and damages (including indirect and consequential costs, losses and damages) caused by or arising from anyone using or relying on the information shown in this document for any purpose whatsoever. © Copyright Moreton Bay Regional Council 2019

DCDB (Version April 2016) is reproduced with the permission of the State of Queensland



**OM-9 BFH  
Overlay Map**



Z:\Map Data\GIS\Map\Planning\Division\01 Planning Schemes\Amendments\01\_Proposed\Tabled\Amendment 1002\_Post Consultation and Site Approval Version 201902\_MBR\OM-9\_Bushfire\_Hazard.mxd

**PLANNING SCHEME  
OVERLAY MAP - BUSHFIRE HAZARD**

Property boundaries

- State bushfire prone area (State mapping July 2015)
- Very high Potential Bushfire Intensity
  - High Potential Bushfire Intensity
  - Medium Potential Bushfire Intensity
  - Potential Impact Buffer

Please read the following notes about this overlay map:

**This overlay map only affects you if your property is identified in a State bushfire prone area, and you wish to develop. It does not apply when proposing a change in use in the General Residential zone, Centre zone, Industry zone and Township zone.**

Under State Government requirements, planning schemes must identify an area where bushfire hazard provisions apply. This overlay map shows **Bushfire Prone Areas** and comprises all land with the potential to support a significant bushfire or the potential to be subject to significant bushfire attack.

**This map has been provided by the State Government and is the latest information available to council at the time of adoption.**

The Bushfire Prone Area includes potentially hazardous vegetation identified with a medium, high, or very high potential bushfire intensity.

Land that could be subject to significant bushfire attack from embers, flames or radiant heat is included in a Potential Impact Buffer with a default width of 100m from all areas of medium, high or very high potential bushfire intensity.

Refer to the relevant zone code, local plan code and/or development code for requirements associated with this overlay map.

For further information regarding this overlay, please refer to the Bushfire Prone Area information sheet on Council's planning scheme website ([www.moretonbay.qld.gov.au/mbrplanningscheme](http://www.moretonbay.qld.gov.au/mbrplanningscheme)) or contact council on 3205 0555.

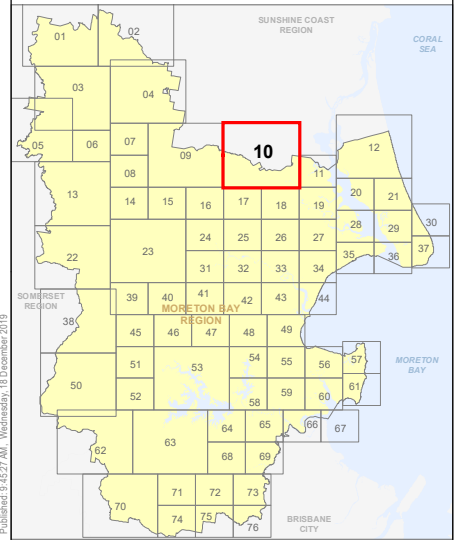
**Effective 29 January 2020**




DCDB Version: April 2016  
 Projection: Map Grid of Australia, Zone 56  
 Horizontal Datum: Geocentric Datum of Australia 1994

**DISCLAIMER:** Some of the information shown in this document has been provided to Council from external third parties. Council makes no representation and gives no warranty about the accuracy, reliability, completeness or suitability for any particular purpose of the information. Persons should not rely on the information shown in this document to make any decision with financial or legal implications and should instead rely on their own enquiries. To the full extent that it is able to do so in law, Council disclaims all liability (including liability in negligence) for all costs, losses and damages (including indirect and consequential costs, losses and damages) caused by or arising from anyone using or relying on the information shown in this document for any purpose whatsoever. © Copyright Moreton Bay Regional Council 2019

DCDB (Version April 2016) is reproduced with the permission of the State of Queensland



**OM-10 BFH  
Overlay Map**



Z:\Map Data\GIS\Map Planning Division\01 Planning Schemes\Amendments\01\_Proposed Tiered Amendment 1002\_Post Consultation and Site Approval Version 201902\_M003\OM\_Bushfire\_Hazard.mxd





**PLANNING SCHEME  
OVERLAY MAP - BUSHFIRE HAZARD**

Property boundaries

**State bushfire prone area (State mapping July 2015)**

- Very high Potential Bushfire Intensity
- High Potential Bushfire Intensity
- Medium Potential Bushfire Intensity
- Potential Impact Buffer

Please read the following notes about this overlay map:

**This overlay map only affects you if your property is identified in a State bushfire prone area, and you wish to develop. It does not apply when proposing a change in use in the General Residential zone, Centre zone, Industry zone and Township zone.**

Under State Government requirements, planning schemes must identify an area where bushfire hazard provisions apply. This overlay map shows **Bushfire Prone Areas** and comprises all land with the potential to support a significant bushfire or the potential to be subject to significant bushfire attack.

**This map has been provided by the State Government and is the latest information available to council at the time of adoption.**

The Bushfire Prone Area includes potentially hazardous vegetation identified with a medium, high, or very high potential bushfire intensity.

Land that could be subject to significant bushfire attack from embers, flames or radiant heat is included in a Potential Impact Buffer with a default width of 100m from all areas of medium, high or very high potential bushfire intensity.

Refer to the relevant zone code, local plan code and/or development code for requirements associated with this overlay map.

For further information regarding this overlay, please refer to the Bushfire Prone Area information sheet on Council's planning scheme website ([www.moretonbay.qld.gov.au/mbrplanningscheme](http://www.moretonbay.qld.gov.au/mbrplanningscheme)) or contact council on 3205 0555.

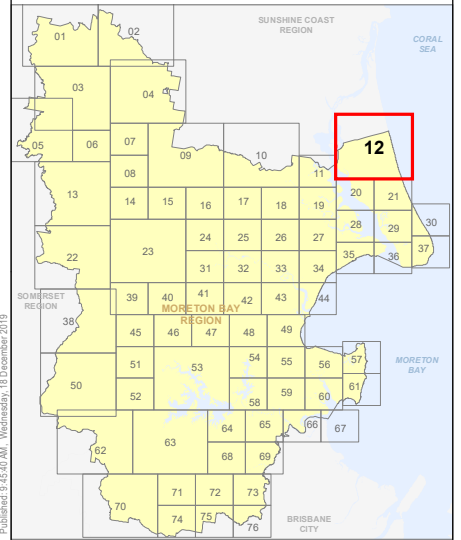
**Effective 29 January 2020**



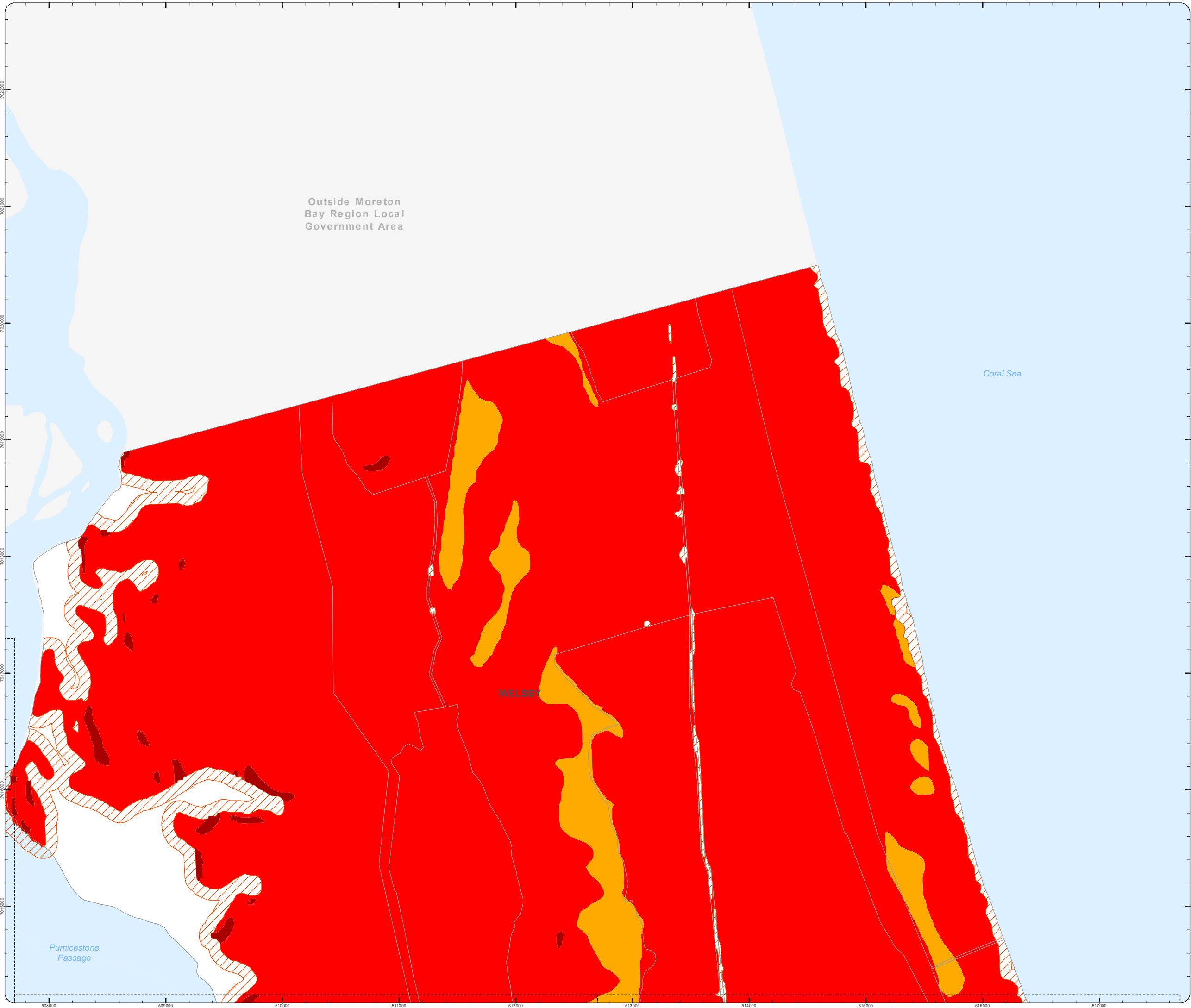
SCALE (A3): 1:30,000  
 DCDB Version: April 2016  
 Projection: Map Grid of Australia, Zone 56  
 Horizontal Datum: Geocentric Datum of Australia 1994

**DISCLAIMER:** Some of the information shown in this document has been provided to Council from external third parties. Council makes no representation and gives no warranty about the accuracy, reliability, completeness or suitability for any particular purpose of the information. Persons should not rely on the information shown in this document to make any decision with financial or legal implications and should instead rely on their own enquiries. To the full extent that it is able to do so in law, Council disclaims all liability (including liability in negligence) for all costs, losses and damages (including indirect and consequential costs, losses and damages) caused by or arising from anyone using or relying on the information shown in this document for any purpose whatsoever. © Copyright Moreton Bay Regional Council 2019

DCDB (Version April 2016) is reproduced with the permission of the State of Queensland



**OM-12 BFH  
Overlay Map**



Z:\Map Data\GIS\Map\Planning\Division\01 Planning Scheme\Amendments\01\_Proposed\Tabored\Amendment 102\_Post Consultation and Site Approval\Version 201902\_MBR\DCDB\_Bushfire\_Hazard.mxd



**PLANNING SCHEME  
OVERLAY MAP - BUSHFIRE HAZARD**

Property boundaries

- State bushfire prone area (State mapping July 2015)
- Very high Potential Bushfire Intensity
  - High Potential Bushfire Intensity
  - Medium Potential Bushfire Intensity
  - Potential Impact Buffer

Please read the following notes about this overlay map:

This overlay map only affects you if your property is identified in a State bushfire prone area, and you wish to develop. It does not apply when proposing a change in use in the General Residential zone, Centre zone, Industry zone and Township zone.

Under State Government requirements, planning schemes must identify an area where bushfire hazard provisions apply. This overlay map shows Bushfire Prone Areas and comprises all land with the potential to support a significant bushfire or the potential to be subject to significant bushfire attack.

This map has been provided by the State Government and is the latest information available to council at the time of adoption.

The Bushfire Prone Area includes potentially hazardous vegetation identified with a medium, high, or very high potential bushfire intensity.

Land that could be subject to significant bushfire attack from embers, flames or radiant heat is included in a Potential Impact Buffer with a default width of 100m from all areas of medium, high or very high potential bushfire intensity.

Refer to the relevant zone code, local plan code and/or development code for requirements associated with this overlay map.

For further information regarding this overlay, please refer to the Bushfire Prone Area information sheet on Council's planning scheme website

([www.moretonbay.qld.gov.au/mbrplanningscheme](http://www.moretonbay.qld.gov.au/mbrplanningscheme)) or contact council on 3205 0555.

**Effective 29 January 2020**

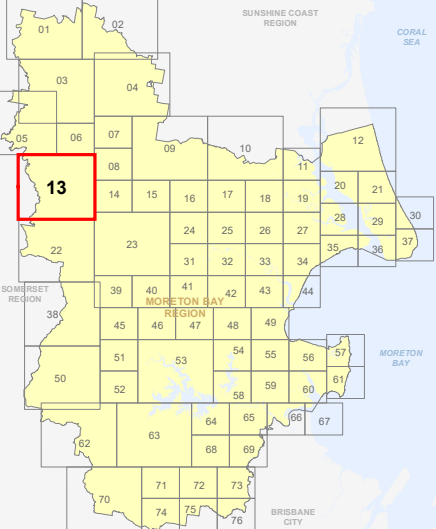
0 400 800 1,200 Metres

SCALE (A3): 1:30,000

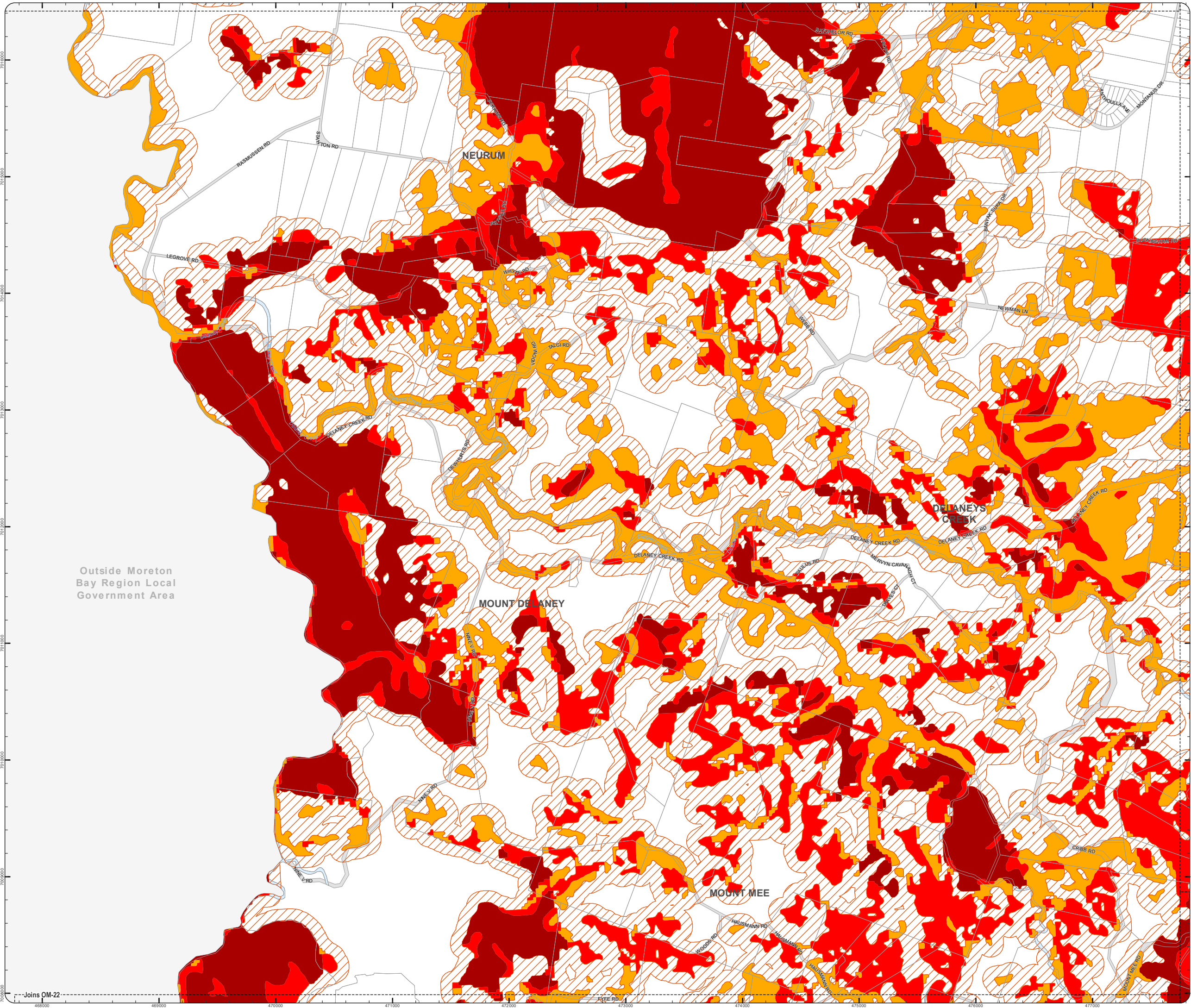
DCDB Version: April 2016  
Projection: Map Grid of Australia, Zone 56  
Horizontal Datum: Geocentric Datum of Australia 1994

**DISCLAIMER:** Some of the information shown in this document has been provided to Council from external third parties. Council makes no representation and gives no warranty about the accuracy, reliability, completeness or suitability for any particular purpose of the information. Persons should not rely on the information shown in this document to make any decision with financial or legal implications and should instead rely on their own enquiries. To the full extent that it is able to do so in law, Council disclaims all liability (including liability in negligence) for all costs, losses and damages (including indirect and consequential costs, losses and damages) caused by or arising from anyone using or relying on the information shown in this document for any purpose whatsoever. © Copyright Moreton Bay Regional Council 2019

DCDB (Version April 2016) is reproduced with the permission of the State of Queensland



**OM-13 BFH  
Overlay Map**



Outside Moreton Bay Region Local Government Area



**PLANNING SCHEME  
OVERLAY MAP - BUSHFIRE HAZARD**

□ Property boundaries

State bushfire prone area (State mapping July 2015)

- Very high Potential Bushfire Intensity
- High Potential Bushfire Intensity
- Medium Potential Bushfire Intensity
- ▨ Potential Impact Buffer

Please read the following notes about this overlay map:

This overlay map only affects you if your property is identified in a State bushfire prone area, and you wish to develop. It does not apply when proposing a change in use in the General Residential zone, Centre zone, Industry zone and Township zone.

Under State Government requirements, planning schemes must identify an area where bushfire hazard provisions apply. This overlay map shows Bushfire Prone Areas and comprises all land with the potential to support a significant bushfire or the potential to be subject to significant bushfire attack.

This map has been provided by the State Government and is the latest information available to council at the time of adoption.

The Bushfire Prone Area includes potentially hazardous vegetation identified with a medium, high, or very high potential bushfire intensity.

Land that could be subject to significant bushfire attack from embers, flames or radiant heat is included in a Potential Impact Buffer with a default width of 100m from all areas of medium, high or very high potential bushfire intensity.

Refer to the relevant zone code, local plan code and/or development code for requirements associated with this overlay map.

For further information regarding this overlay, please refer to the Bushfire Prone Area information sheet on Council's planning scheme website ([www.moretonbay.qld.gov.au/mbrplanningscheme](http://www.moretonbay.qld.gov.au/mbrplanningscheme)) or contact council on 3205 0555.

**Effective 29 January 2020**

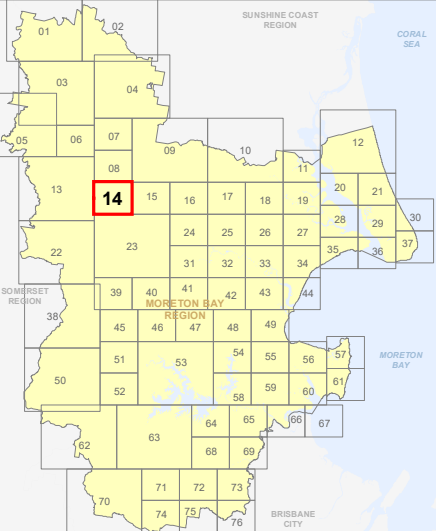
0 200 400 600 Metres

SCALE (A3): 1:15,000


DCDB Version: April 2016  
Projection: Map Grid of Australia, Zone 56  
Horizontal Datum: Geocentric Datum of Australia 1994

**DISCLAIMER:** Some of the information shown in this document has been provided to Council from external third parties. Council makes no representation and gives no warranty about the accuracy, reliability, completeness or suitability for any particular purpose of the information. Persons should not rely on the information shown in this document to make any decision with financial or legal implications and should instead rely on their own enquiries. To the full extent that it is able to do so in law, Council disclaims all liability (including liability in negligence) for all costs, losses and damages (including indirect and consequential costs, losses and damages) caused by or arising from anyone using or relying on the information shown in this document for any purpose whatsoever. © Copyright Moreton Bay Regional Council 2019

DCDB (Version April 2016) is reproduced with the permission of the State of Queensland



**OM-14 BFH  
Overlay Map**





**PLANNING SCHEME  
OVERLAY MAP - BUSHFIRE HAZARD**

Property boundaries

State bushfire prone area (State mapping July 2015)

- Very high Potential Bushfire Intensity
- High Potential Bushfire Intensity
- Medium Potential Bushfire Intensity
- Potential Impact Buffer

Please read the following notes about this overlay map:

This overlay map only affects you if your property is identified in a State bushfire prone area, and you wish to develop. It does not apply when proposing a change in use in the General Residential zone, Centre zone, Industry zone and Township zone.

Under State Government requirements, planning schemes must identify an area where bushfire hazard provisions apply. This overlay map shows Bushfire Prone Areas and comprises all land with the potential to support a significant bushfire or the potential to be subject to significant bushfire attack.

This map has been provided by the State Government and is the latest information available to council at the time of adoption.

The Bushfire Prone Area includes potentially hazardous vegetation identified with a medium, high, or very high potential bushfire intensity.

Land that could be subject to significant bushfire attack from embers, flames or radiant heat is included in a Potential Impact Buffer with a default width of 100m from all areas of medium, high or very high potential bushfire intensity.

Refer to the relevant zone code, local plan code and/or development code for requirements associated with this overlay map.

For further information regarding this overlay, please refer to the Bushfire Prone Area information sheet on Council's planning scheme website ([www.moretonbay.qld.gov.au/mbrplanningscheme](http://www.moretonbay.qld.gov.au/mbrplanningscheme)) or contact council on 3205 0555.

**Effective 29 January 2020**

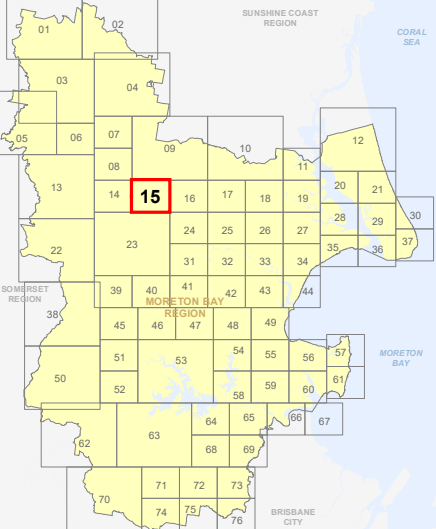
0 200 400 600 Metres

SCALE (A3): 1:15,000

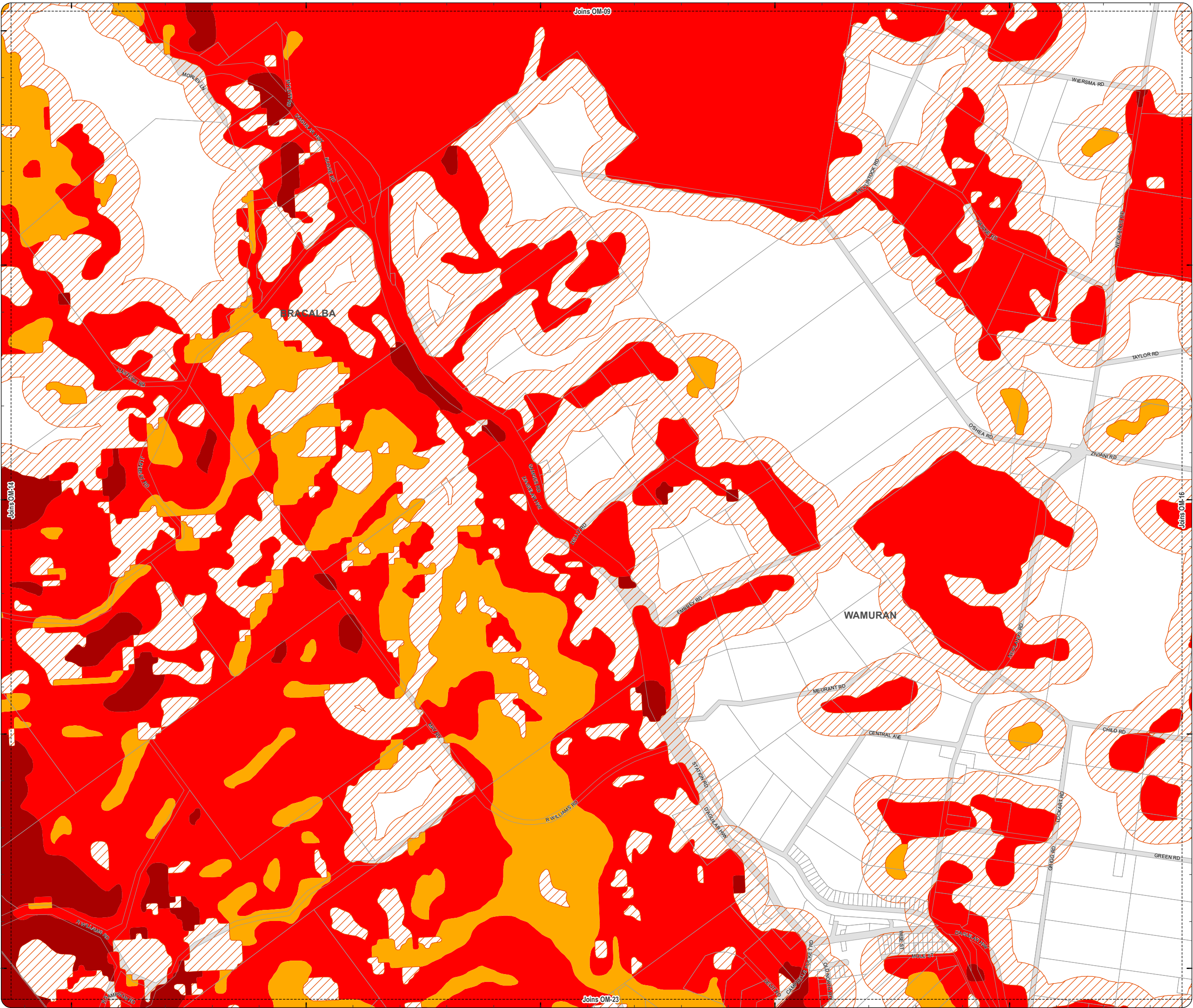
DCDB Version: April 2016  
Projection: Map Grid of Australia, Zone 56  
Horizontal Datum: Geocentric Datum of Australia 1994

**DISCLAIMER:** Some of the information shown in this document has been provided to Council from external third parties. Council makes no representation and gives no warranty about the accuracy, reliability, completeness or suitability for any particular purpose of the information. Persons should not rely on the information shown in this document to make any decision with financial or legal implications and should instead rely on their own enquiries. To the full extent that it is able to do so in law, Council disclaims all liability (including liability in negligence) for all costs, losses and damages (including indirect and consequential costs, losses and damages) caused by or arising from anyone using or relying on the information shown in this document for any purpose whatsoever. © Copyright Moreton Bay Regional Council 2019

DCDB (Version April 2016) is reproduced with the permission of the State of Queensland



**OM-15 BFH  
Overlay Map**





**PLANNING SCHEME  
OVERLAY MAP - BUSHFIRE HAZARD**

Property boundaries

State bushfire prone area (State mapping July 2015)

- Very high Potential Bushfire Intensity
- High Potential Bushfire Intensity
- Medium Potential Bushfire Intensity
- Potential Impact Buffer

Please read the following notes about this overlay map:

**This overlay map only affects you if your property is identified in a State bushfire prone area, and you wish to develop. It does not apply when proposing a change in use in the General Residential zone, Centre zone, Industry zone and Township zone.**

Under State Government requirements, planning schemes must identify an area where bushfire hazard provisions apply. This overlay map shows **Bushfire Prone Areas** and comprises all land with the potential to support a significant bushfire or the potential to be subject to significant bushfire attack.

**This map has been provided by the State Government and is the latest information available to council at the time of adoption.**

The Bushfire Prone Area includes potentially hazardous vegetation identified with a medium, high, or very high potential bushfire intensity.

Land that could be subject to significant bushfire attack from embers, flames or radiant heat is included in a Potential Impact Buffer with a default width of 100m from all areas of medium, high or very high potential bushfire intensity.

Refer to the relevant zone code, local plan code and/or planning code for requirements associated with this overlay map.

For further information regarding this overlay, please refer to the Bushfire Prone Area information sheet on Council's planning scheme website ([www.moretonbay.qld.gov.au/mbrplanningscheme](http://www.moretonbay.qld.gov.au/mbrplanningscheme)) or contact council on 3205 0555.

**Effective 29 January 2020**

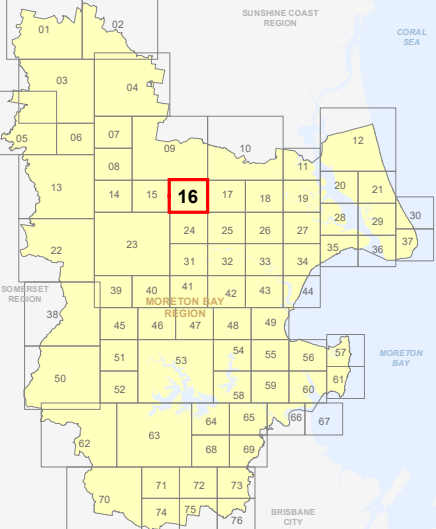
0 200 400 600 Metres

SCALE (A3): 1:15,000

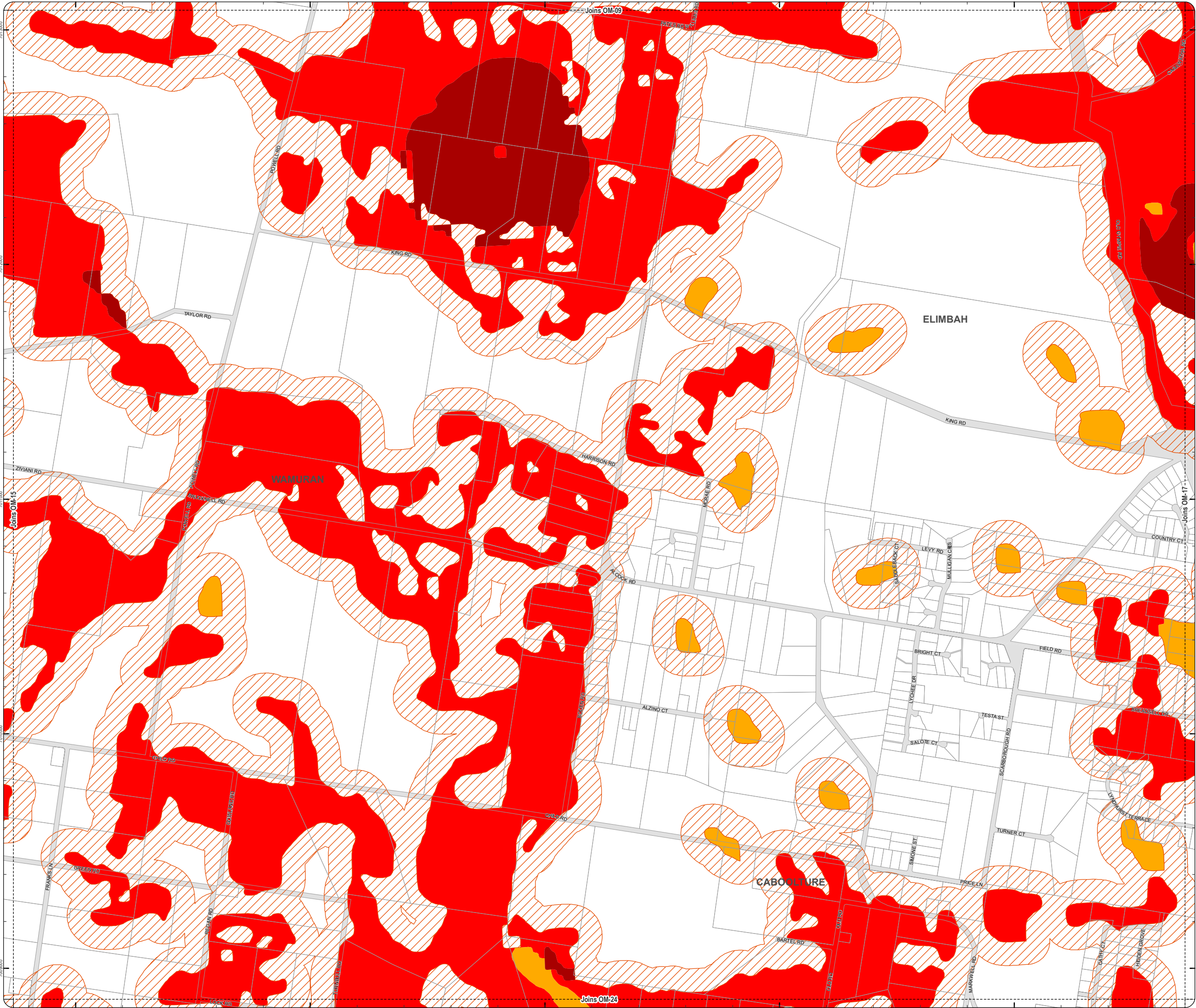
DCDB Version: April 2016  
Projection: Map Grid of Australia, Zone 56  
Horizontal Datum: Geocentric Datum of Australia 1994

**DISCLAIMER:** Some of the information shown in this document has been provided to Council from external third parties. Council makes no representation and gives no warranty about the accuracy, reliability, completeness or suitability for any particular purpose of the information. Persons should not rely on the information shown in this document to make any decision with financial or legal implications and should instead rely on their own enquiries. To the full extent that it is able to do so in law, Council disclaims all liability (including liability in negligence) for all costs, losses and damages (including indirect and consequential costs, losses and damages) caused by or arising from anyone using or relying on the information shown in this document for any purpose whatsoever. © Copyright Moreton Bay Regional Council 2019

DCDB (Version April 2016) is reproduced with the permission of the State of Queensland



**OM-16 BFH  
Overlay Map**





**PLANNING SCHEME  
OVERLAY MAP - BUSHFIRE HAZARD**

□ Property boundaries

State bushfire prone area (State mapping July 2015)

- Very high Potential Bushfire Intensity
- High Potential Bushfire Intensity
- Medium Potential Bushfire Intensity
- Potential Impact Buffer

Please read the following notes about this overlay map:

This overlay map only affects you if your property is identified in a State bushfire prone area, and you wish to develop. It does not apply when proposing a change in use in the General Residential zone, Centre zone, Industry zone and Township zone.

Under State Government requirements, planning schemes must identify an area where bushfire hazard provisions apply. This overlay map shows Bushfire Prone Areas and comprises all land with the potential to support a significant bushfire or the potential to be subject to significant bushfire attack.

This map has been provided by the State Government and is the latest information available to council at the time of adoption.

The Bushfire Prone Area includes potentially hazardous vegetation identified with a medium, high, or very high potential bushfire intensity.

Land that could be subject to significant bushfire attack from embers, flames or radiant heat is included in a Potential Impact Buffer with a default width of 100m from all areas of medium, high or very high potential bushfire intensity.

Refer to the relevant zone code, local plan code and/or development code for requirements associated with this overlay map.

For further information regarding this overlay, please refer to the Bushfire Prone Area information sheet on Council's planning scheme website

[www.moretonbay.qld.gov.au/mbrplanningscheme](http://www.moretonbay.qld.gov.au/mbrplanningscheme) or contact council on 3205 0555.

**Effective 29 January 2020**

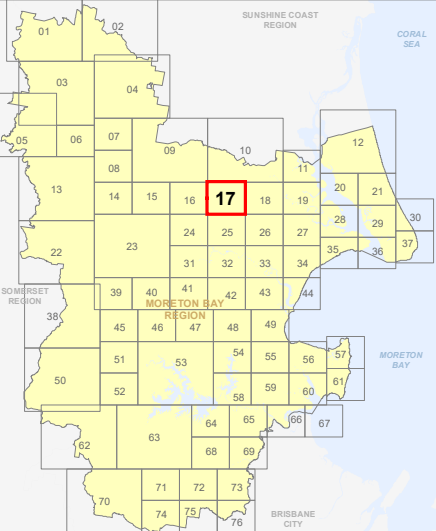
0 200 400 600 Metres

SCALE (A3): 1:15,000

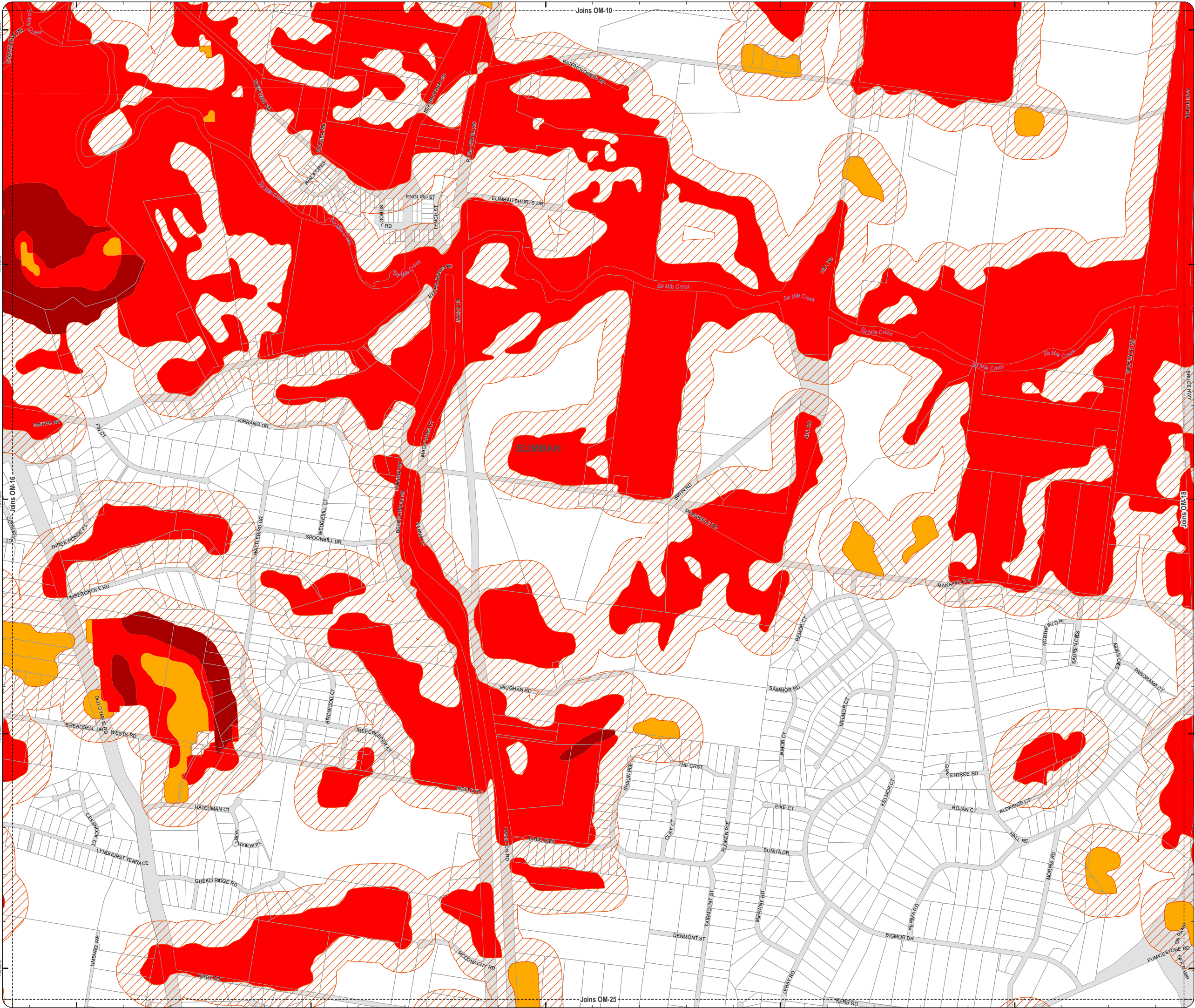
DCDB Version: April 2016  
Projection: Map Grid of Australia, Zone 56  
Horizontal Datum: Geocentric Datum of Australia 1994

**DISCLAIMER:** Some of the information shown in this document has been provided to Council from external third parties. Council makes no representation and gives no warranty about the accuracy, reliability, completeness or suitability for any particular purpose of the information. Persons should not rely on the information shown in this document to make any decision with financial or legal implications and should instead rely on their own enquiries. To the full extent that it is able to do so in law, Council disclaims all liability (including liability in negligence) for all costs, losses and damages (including indirect and consequential costs, losses and damages) caused by or arising from anyone using or relying on the information shown in this document for any purpose whatsoever. © Copyright Moreton Bay Regional Council 2019

DCDB (Version April 2016) is reproduced with the permission of the State of Queensland







**OM-17 BFH  
Overlay Map**



**PLANNING SCHEME  
OVERLAY MAP - BUSHFIRE HAZARD**

Property boundaries

State bushfire prone area (State mapping July 2015)

-  Very high Potential Bushfire Intensity
-  High Potential Bushfire Intensity
-  Medium Potential Bushfire Intensity
-  Potential Impact Buffer

Please read the following notes about this overlay map:

**This overlay map only affects you if your property is identified in a State bushfire prone area, and you wish to develop. It does not apply when proposing a change in use in the General Residential zone, Centre zone, Industry zone and Township zone.**

Under State Government requirements, planning schemes must identify an area where bushfire hazard provisions apply. This overlay map shows **Bushfire Prone Areas** and comprises all land with the potential to support a significant bushfire or the potential to be subject to significant bushfire attack.

**This map has been provided by the State Government and is the latest information available to council at the time of adoption.**

The Bushfire Prone Area includes potentially hazardous vegetation identified with a medium, high, or very high potential bushfire intensity.

Land that could be subject to significant bushfire attack from embers, flames or radiant heat is included in a Potential Impact Buffer with a default width of 100m from all areas of medium, high or very high potential bushfire intensity.

Refer to the relevant zone code, local plan code and/or development code for requirements associated with this overlay map.

For further information regarding this overlay, please refer to the Bushfire Prone Area information sheet on Council's planning scheme website ([www.moretonbay.qld.gov.au/mbrplanningscheme](http://www.moretonbay.qld.gov.au/mbrplanningscheme)) or contact council on 3205 0555.

**Effective 29 January 2020**

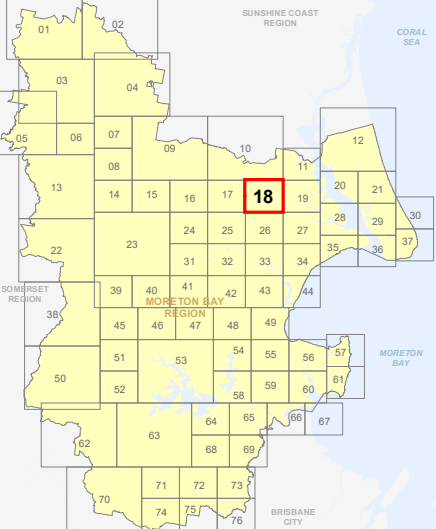
0 200 400 600 Metres

SCALE (A3): 1:15,000

DCDB Version: April 2016  
Projection: Map Grid of Australia, Zone 56  
Horizontal Datum: Geocentric Datum of Australia 1994

**DISCLAIMER:** Some of the information shown in this document has been provided to Council from external third parties. Council makes no representation and gives no warranty about the accuracy, reliability, completeness or suitability for any particular purpose of the information. Persons should not rely on the information shown in this document to make any decision with financial or legal implications and should instead rely on their own enquiries. To the full extent that it is able to do so in law, Council disclaims all liability (including liability in negligence) for all costs, losses and damages (including indirect and consequential costs, losses and damages) caused by or arising from anyone using or relying on the information shown in this document for any purpose whatsoever. © Copyright Moreton Bay Regional Council 2019

DCDB (Version April 2016) is reproduced with the permission of the State of Queensland



**OM-18 BFH  
Overlay Map**





**PLANNING SCHEME**  
**OVERLAY MAP - BUSHFIRE HAZARD**

Property boundaries

State bushfire prone area (State mapping July 2015)

- Very high Potential Bushfire Intensity
- High Potential Bushfire Intensity
- Medium Potential Bushfire Intensity
- Potential Impact Buffer

Please read the following notes about this overlay map:

This overlay map only affects you if your property is identified in a State bushfire prone area, and you wish to develop. It does not apply when proposing a change in use in the General Residential zone, Centre zone, Industry zone and Township zone.

Under State Government requirements, planning schemes must identify an area where bushfire hazard provisions apply. This overlay map shows Bushfire Prone Areas and comprises all land with the potential to support a significant bushfire or the potential to be subject to significant bushfire attack.

This map has been provided by the State Government and is the latest information available to council at the time of adoption.

The Bushfire Prone Area includes potentially hazardous vegetation identified with a medium, high, or very high potential bushfire intensity.

Land that could be subject to significant bushfire attack from embers, flames or radiant heat is included in a Potential Impact Buffer with a default width of 100m from all areas of medium, high or very high potential bushfire intensity.

Refer to the relevant zone code, local plan code and/or development code for requirements associated with this overlay map.

For further information regarding this overlay, please refer to the Bushfire Prone Area information sheet on Council's planning scheme website ([www.moretonbay.qld.gov.au/mbrplanningscheme](http://www.moretonbay.qld.gov.au/mbrplanningscheme)) or contact council on 3205 0555.

**Effective 29 January 2020**

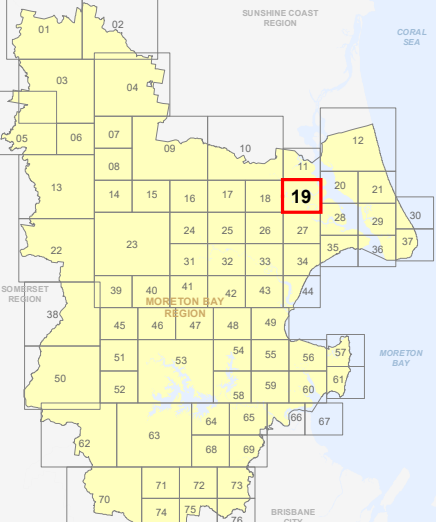
0 200 400 600 Metres

SCALE (A3): 1:15,000

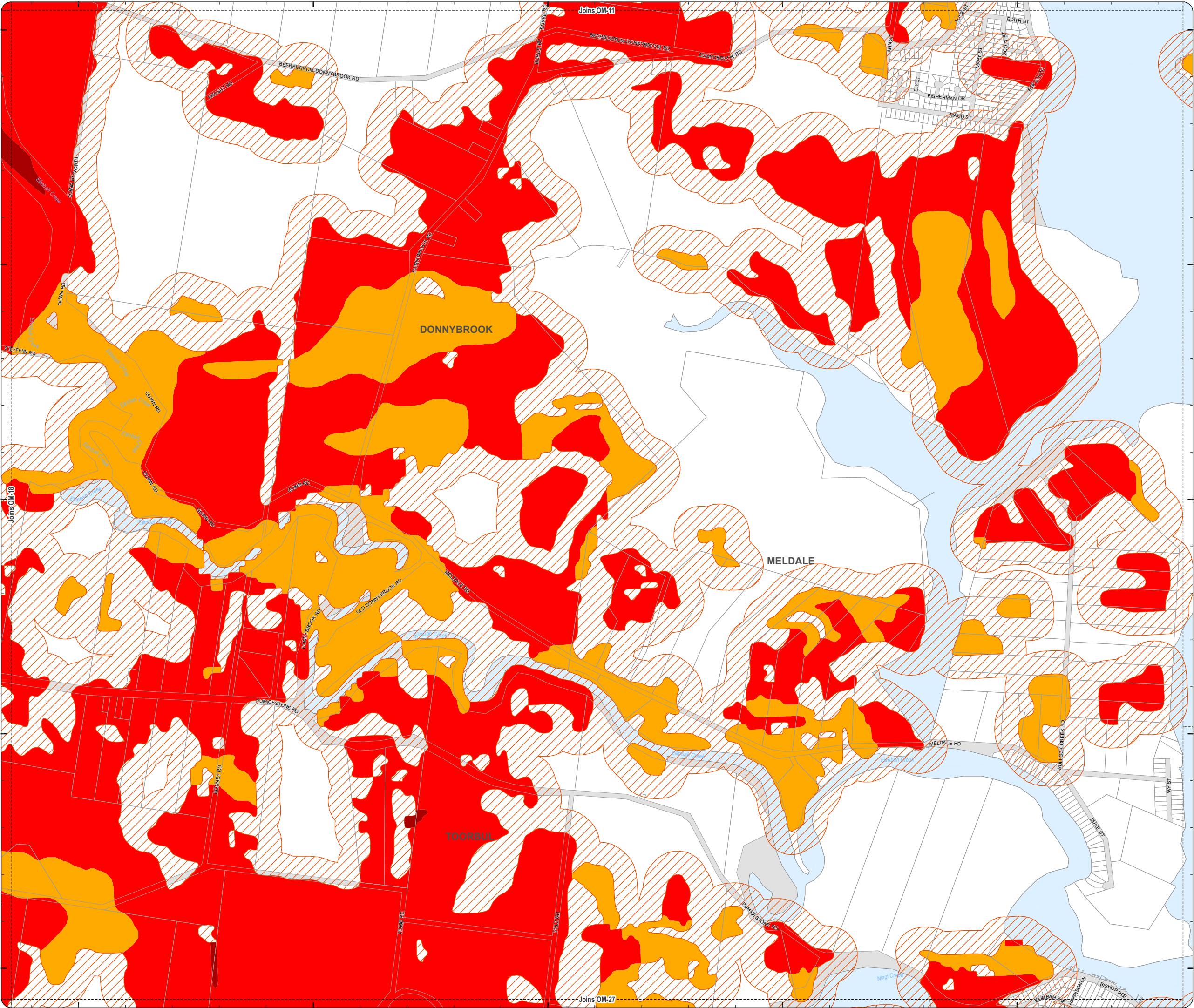
DCDB Version: April 2016  
Projection: Map Grid of Australia, Zone 56  
Horizontal Datum: Geocentric Datum of Australia 1994

**DISCLAIMER:** Some of the information shown in this document has been provided to Council from external third parties. Council makes no representation and gives no warranty about the accuracy, reliability, completeness or suitability for any particular purpose of the information. Persons should not rely on the information shown in this document to make any decision with financial or legal implications and should instead rely on their own enquiries. To the full extent that it is able to do so in law, Council disclaims all liability (including liability in negligence) for all costs, losses and damages (including indirect and consequential costs, losses and damages) caused by or arising from anyone using or relying on the information shown in this document for any purpose whatsoever. © Copyright Moreton Bay Regional Council 2019

DCDB (Version April 2016) is reproduced with the permission of the State of Queensland



**OM-19 BFH**  
**Overlay Map**



**PLANNING SCHEME  
OVERLAY MAP - BUSHFIRE HAZARD**

Property boundaries

- State bushfire prone area (State mapping July 2015)
- Very high Potential Bushfire Intensity
  - High Potential Bushfire Intensity
  - Medium Potential Bushfire Intensity
  - Potential Impact Buffer

Please read the following notes about this overlay map:

**This overlay map only affects you if your property is identified in a State bushfire prone area, and you wish to develop. It does not apply when proposing a change in use in the General Residential zone, Centre zone, Industry zone and Township zone.**

Under State Government requirements, planning schemes must identify an area where bushfire hazard provisions apply. This overlay map shows **Bushfire Prone Areas** and comprises all land with the potential to support a significant bushfire or the potential to be subject to significant bushfire attack.

**This map has been provided by the State Government and is the latest information available to council at the time of adoption.**

The Bushfire Prone Area includes potentially hazardous vegetation identified with a medium, high, or very high potential bushfire intensity.

Land that could be subject to significant bushfire attack from embers, flames or radiant heat is included in a Potential Impact Buffer with a default width of 100m from all areas of medium, high or very high potential bushfire intensity.

Refer to the relevant zone code, local plan code and/or development code for requirements associated with this overlay map.

For further information regarding this overlay, please refer to the Bushfire Prone Area information sheet on Council's planning scheme website ([www.moretonbay.qld.gov.au/mbrplanningscheme](http://www.moretonbay.qld.gov.au/mbrplanningscheme)) or contact council on 3205 0555.

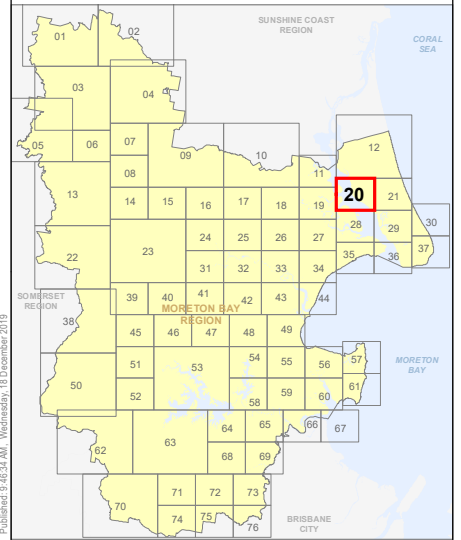
**Effective 29 January 2020**



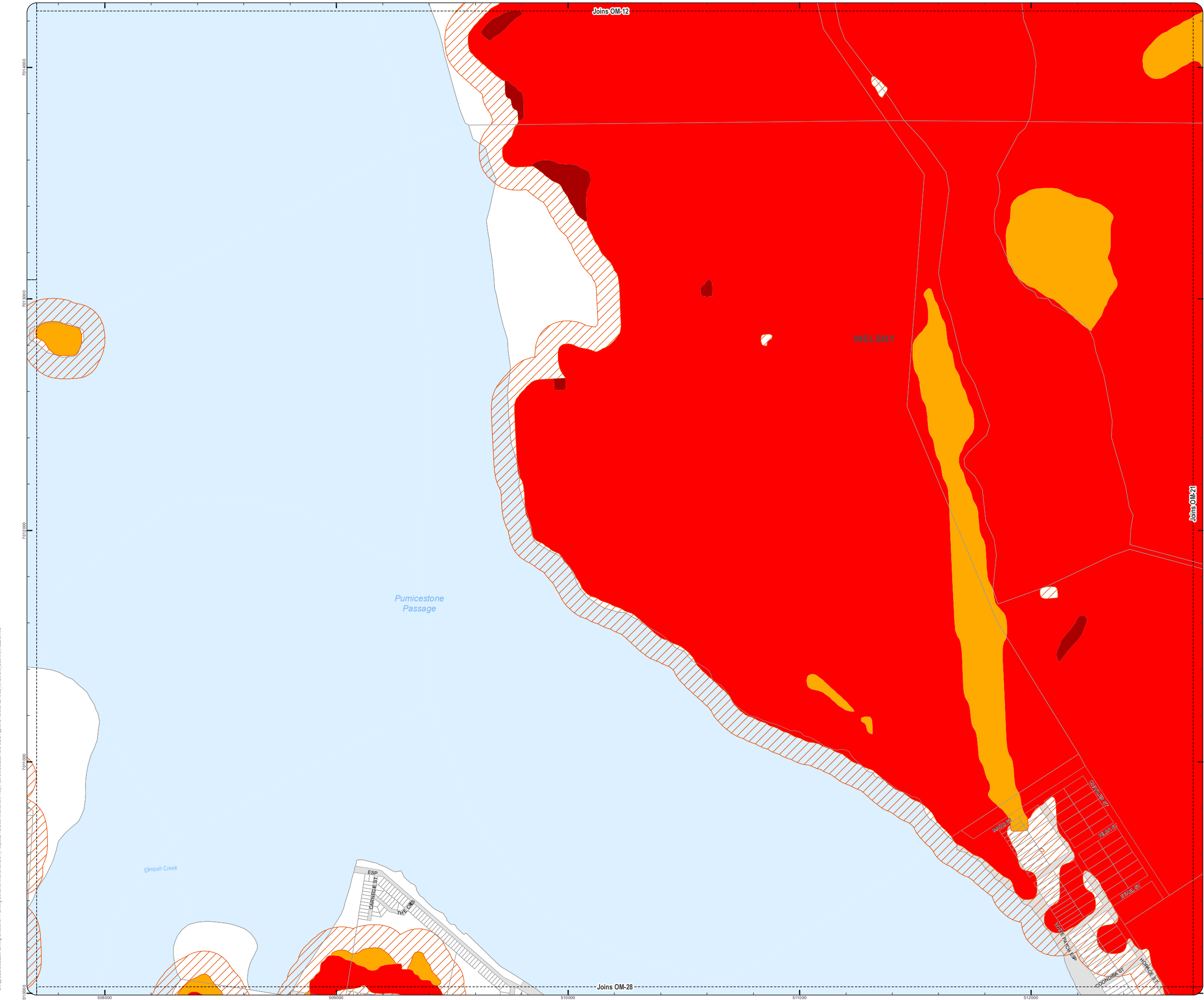
SCALE (A3): 1:15,000  
 DCDB Version: April 2016  
 Projection: Map Grid of Australia, Zone 56  
 Horizontal Datum: Geocentric Datum of Australia 1994

**DISCLAIMER:** Some of the information shown in this document has been provided to Council from external third parties. Council makes no representation and gives no warranty about the accuracy, reliability, completeness or suitability for any particular purpose of the information. Persons should not rely on the information shown in this document to make any decision with financial or legal implications and should instead rely on their own enquiries. To the full extent that it is able to do so in law, Council disclaims all liability (including liability in negligence) for all costs, losses and damages (including indirect and consequential costs, losses and damages) caused by or arising from anyone using or relying on the information shown in this document for any purpose whatsoever. © Copyright Moreton Bay Regional Council 2019

DCDB (Version April 2016) is reproduced with the permission of the State of Queensland



**OM-20 BFH  
Overlay Map**



Z:\Map Data\GIS\Map Planning Division\01 Planning Scheme Amendments\01 Proposed Tiered Amendment 102 Post Consultation and Site Approval Version 201902\_M02\OM-20\_Bushfire\_Hazard.mxd



**PLANNING SCHEME  
OVERLAY MAP - BUSHFIRE HAZARD**

Property boundaries

- State bushfire prone area (State mapping July 2015)**
- Very high Potential Bushfire Intensity
  - High Potential Bushfire Intensity
  - Medium Potential Bushfire Intensity
  - Potential Impact Buffer

Please read the following notes about this overlay map:

**This overlay map only affects you if your property is identified in a State bushfire prone area, and you wish to develop. It does not apply when proposing a change in use in the General Residential zone, Centre zone, Industry zone and Township zone.**

Under State Government requirements, planning schemes must identify an area where bushfire hazard provisions apply. This overlay map shows **Bushfire Prone Areas** and comprises all land with the potential to support a significant bushfire or the potential to be subject to significant bushfire attack.

**This map has been provided by the State Government and is the latest information available to council at the time of adoption.**

The Bushfire Prone Area includes potentially hazardous vegetation identified with a medium, high, or very high potential bushfire intensity.

Land that could be subject to significant bushfire attack from embers, flames or radiant heat is included in a Potential Impact Buffer with a default width of 100m from all areas of medium, high or very high potential bushfire intensity.

Refer to the relevant zone code, local plan code and/or development code for requirements associated with this overlay map.

For further information regarding this overlay, please refer to the Bushfire Prone Area information sheet on Council's planning scheme website ([www.moretonbay.qld.gov.au/mbrplanningscheme](http://www.moretonbay.qld.gov.au/mbrplanningscheme)) or contact council on 3205 0555.

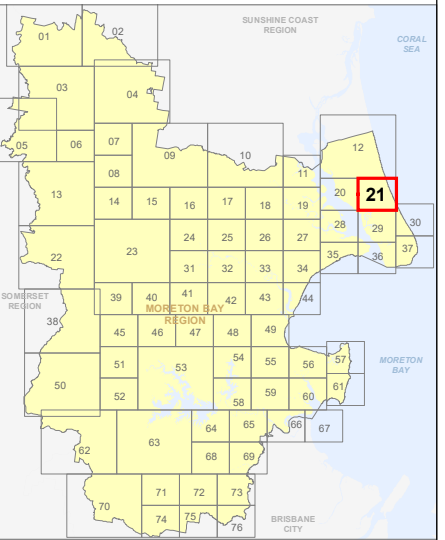
**Effective 29 January 2020**



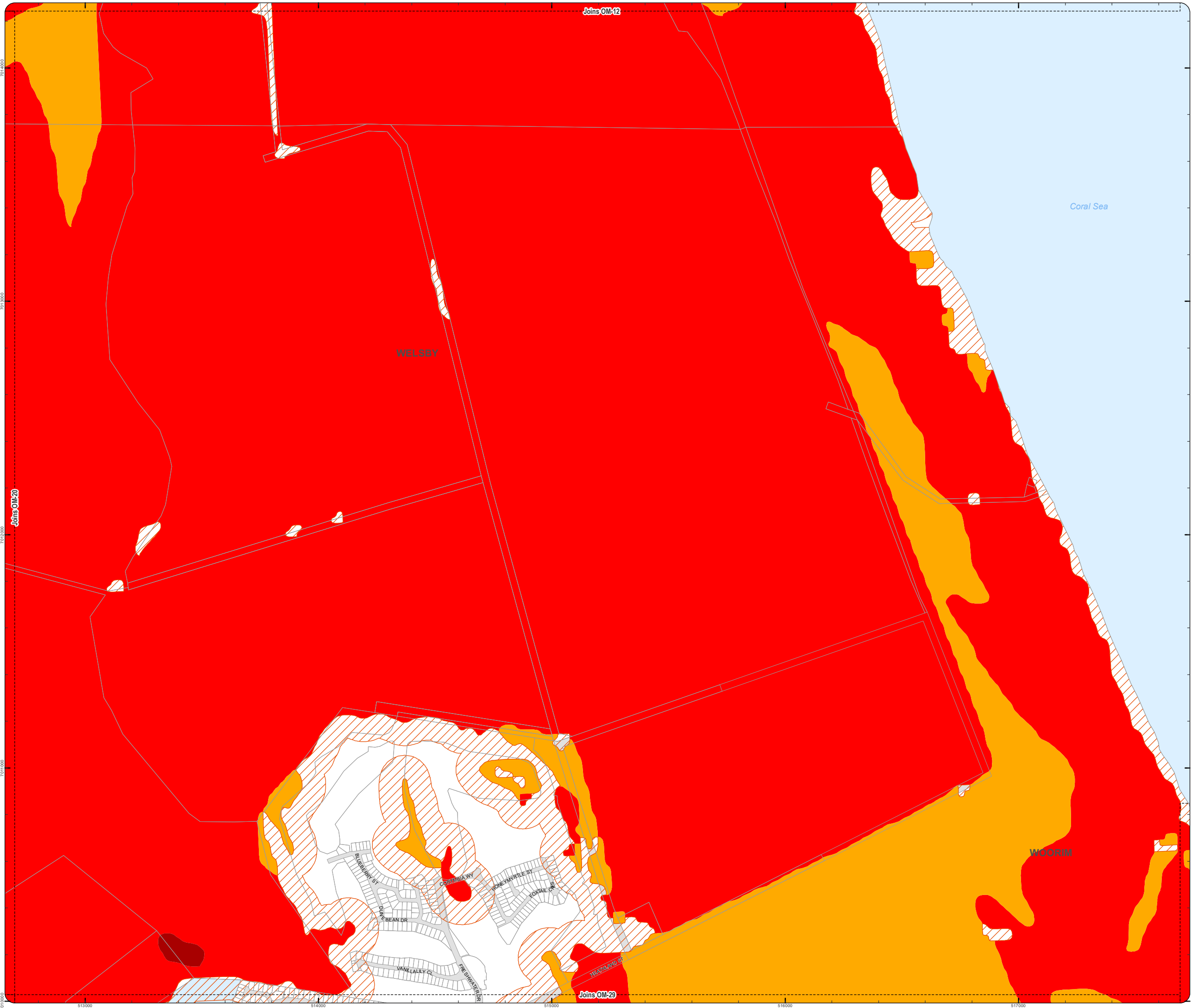
SCALE (A3): 1:15,000  
 DCDB Version: April 2016  
 Projection: Map Grid of Australia, Zone 56  
 Horizontal Datum: Geocentric Datum of Australia 1994

**DISCLAIMER:** Some of the information shown in this document has been provided to Council from external third parties. Council makes no representation and gives no warranty about the accuracy, reliability, completeness or suitability for any particular purpose of the information. Persons should not rely on the information shown in this document to make any decision with financial or legal implications and should instead rely on their own enquiries. To the full extent that it is able to do so in law, Council disclaims all liability (including liability in negligence) for all costs, losses and damages (including indirect and consequential costs, losses and damages) caused by or arising from anyone using or relying on the information shown in this document for any purpose whatsoever. © Copyright Moreton Bay Regional Council 2019

DCDB (Version April 2016) is reproduced with the permission of the State of Queensland



**OM-21 BFH  
Overlay Map**



Z:\Map Data\GIS\Map Planning\Division\01 Planning Scheme\Amendments\01\_Proposed Tailored Amendment\102\_Post Consultation and Site Approval Version 201902\_M003\OM\_Bushfire\_Hazard.mxd

**PLANNING SCHEME  
OVERLAY MAP - BUSHFIRE HAZARD**

Property boundaries

State bushfire prone area (State mapping July 2015)

- Very high Potential Bushfire Intensity
- High Potential Bushfire Intensity
- Medium Potential Bushfire Intensity
- Potential Impact Buffer

Please read the following notes about this overlay map:

**This overlay map only affects you if your property is identified in a State bushfire prone area, and you wish to develop. It does not apply when proposing a change in use in the General Residential zone, Centre zone, Industry zone and Township zone.**

Under State Government requirements, planning schemes must identify an area where bushfire hazard provisions apply. This overlay map shows **Bushfire Prone Areas** and comprises all land with the potential to support a significant bushfire or the potential to be subject to significant bushfire attack.

**This map has been provided by the State Government and is the latest information available to council at the time of adoption.**

The Bushfire Prone Area includes potentially hazardous vegetation identified with a medium, high, or very high potential bushfire intensity.

Land that could be subject to significant bushfire attack from embers, flames or radiant heat is included in a Potential Impact Buffer with a default width of 100m from all areas of medium, high or very high potential bushfire intensity.

Refer to the relevant zone code, local plan code and/or development code for requirements associated with this overlay map.

For further information regarding this overlay, please refer to the Bushfire Prone Area information sheet on Council's planning scheme website

[www.moretonbay.qld.gov.au/mbrplanningscheme](http://www.moretonbay.qld.gov.au/mbrplanningscheme) or contact council on 3205 0555.

**Effective 29 January 2020**

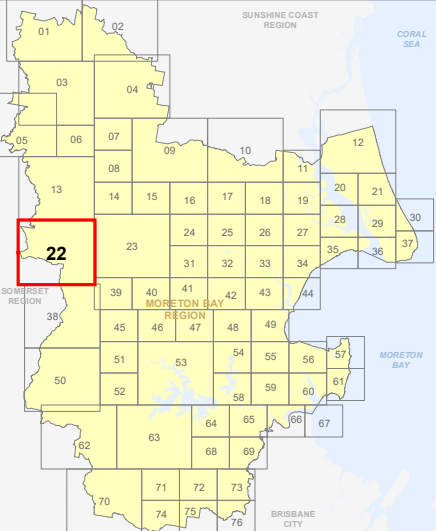
0 400 800 1,200 Metres

SCALE (A3): 1:30,000

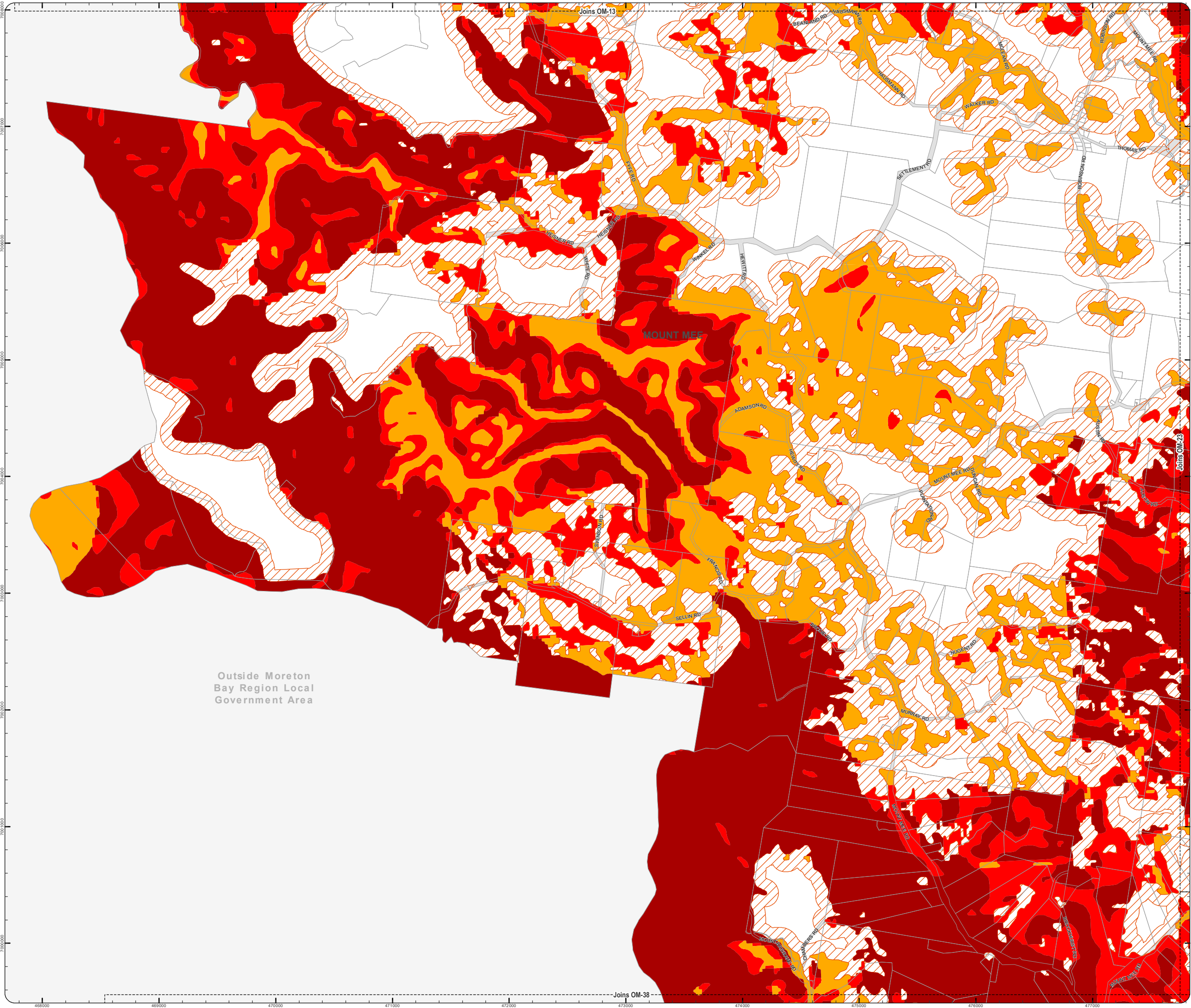
DCDB Version: April 2016  
Projection: Map Grid of Australia, Zone 56  
Horizontal Datum: Geocentric Datum of Australia 1994

**DISCLAIMER:** Some of the information shown in this document has been provided to Council from external third parties. Council makes no representation and gives no warranty about the accuracy, reliability, completeness or suitability for any particular purpose of the information. Persons should not rely on the information shown in this document to make any decision with financial or legal implications and should instead rely on their own enquiries. To the full extent that it is able to do so in law, Council disclaims all liability (including liability in negligence) for all costs, losses and damages (including indirect and consequential costs, losses and damages) caused by or arising from anyone using or relying on the information shown in this document for any purpose whatsoever. © Copyright Moreton Bay Regional Council 2019

DCDB (Version April 2016) is reproduced with the permission of the State of Queensland



**OM-22 BFH  
Overlay Map**



Outside Moreton Bay Region Local Government Area

Z:\Map Data\GIS\Map\Planning Schemes\Amendments\01\_Proposed\Tabled\Amendment 102\_Post-Consultation and Site Approval\Version 201902\_MBR\OM-22\_Bushfire\_Hazard.mxd



**PLANNING SCHEME  
OVERLAY MAP - BUSHFIRE HAZARD**

Property boundaries

State bushfire prone area (State mapping July 2015)

- Very high Potential Bushfire Intensity
- High Potential Bushfire Intensity
- Medium Potential Bushfire Intensity
- Potential Impact Buffer

Please read the following notes about this overlay map:

This overlay map only affects you if your property is identified in a State bushfire prone area, and you wish to develop. It does not apply when proposing a change in use in the General Residential zone, Centre zone, Industry zone and Township zone.

Under State Government requirements, planning schemes must identify an area where bushfire hazard provisions apply. This overlay map shows Bushfire Prone Areas and comprises all land with the potential to support a significant bushfire or the potential to be subject to significant bushfire attack.

This map has been provided by the State Government and is the latest information available to council at the time of adoption.

The Bushfire Prone Area includes potentially hazardous vegetation identified with a medium, high, or very high potential bushfire intensity.

Land that could be subject to significant bushfire attack from embers, flames or radiant heat is included in a Potential Impact Buffer with a default width of 100m from all areas of medium, high or very high potential bushfire intensity.

Refer to the relevant zone code, local plan code and/or development code for requirements associated with this overlay map.

For further information regarding this overlay, please refer to the Bushfire Prone Area information sheet on Council's planning scheme website

[www.moretonbay.qld.gov.au/mbrplanningscheme](http://www.moretonbay.qld.gov.au/mbrplanningscheme) or contact council on 3205 0555.

**Effective 29 January 2020**

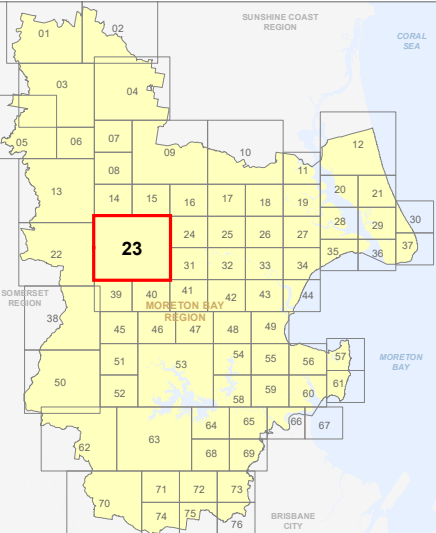
0 400 800 1,200 Metres

SCALE (A3): 1:30,000


DCDB Version: April 2016  
Projection: Map Grid of Australia, Zone 56  
Horizontal Datum: Geocentric Datum of Australia 1994

**DISCLAIMER:** Some of the information shown in this document has been provided to Council from external third parties. Council makes no representation and gives no warranty about the accuracy, reliability, completeness or suitability for any particular purpose of the information. Persons should not rely on the information shown in this document to make any decision with financial or legal implications and should instead rely on their own enquiries. To the full extent that it is able to do so in law, Council disclaims all liability (including liability in negligence) for all costs, losses and damages (including indirect and consequential costs, losses and damages) caused by or arising from anyone using or relying on the information shown in this document for any purpose whatsoever. © Copyright Moreton Bay Regional Council 2019

DCDB (Version April 2016) is reproduced with the permission of the State of Queensland



**OM-23 BFH  
Overlay Map**









**PLANNING SCHEME  
OVERLAY MAP - BUSHFIRE HAZARD**

Property boundaries

- State bushfire prone area (State mapping July 2015)**
- Very high Potential Bushfire Intensity
  - High Potential Bushfire Intensity
  - Medium Potential Bushfire Intensity
  - Potential Impact Buffer

Please read the following notes about this overlay map:

This overlay map only affects you if your property is identified in a State bushfire prone area, and you wish to develop. It does not apply when proposing a change in use in the General Residential zone, Centre zone, Industry zone and Township zone.

Under State Government requirements, planning schemes must identify an area where bushfire hazard provisions apply. This overlay map shows Bushfire Prone Areas and comprises all land with the potential to support a significant bushfire or the potential to be subject to significant bushfire attack.

This map has been provided by the State Government and is the latest information available to council at the time of adoption.

The Bushfire Prone Area includes potentially hazardous vegetation identified with a medium, high, or very high potential bushfire intensity.

Land that could be subject to significant bushfire attack from embers, flames or radiant heat is included in a Potential Impact Buffer with a default width of 100m from all areas of medium, high or very high potential bushfire intensity.

Refer to the relevant zone code, local plan code and/or development code for requirements associated with this overlay map.

For further information regarding this overlay, please refer to the Bushfire Prone Area information sheet on Council's planning scheme website

[www.moretonbay.qld.gov.au/mbrplanningscheme](http://www.moretonbay.qld.gov.au/mbrplanningscheme) or contact council on 3205 0555.

**Effective 29 January 2020**

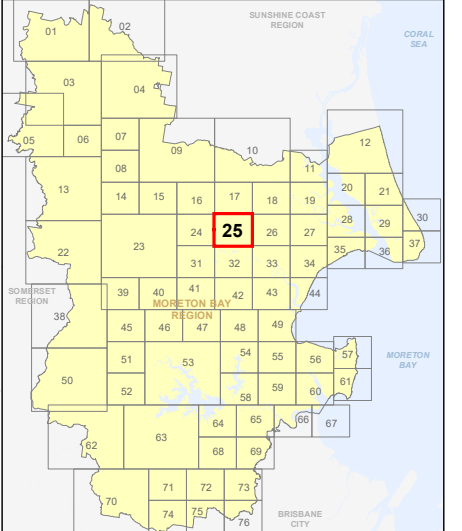
0 200 400 600 Metres

SCALE (A3): 1:15,000

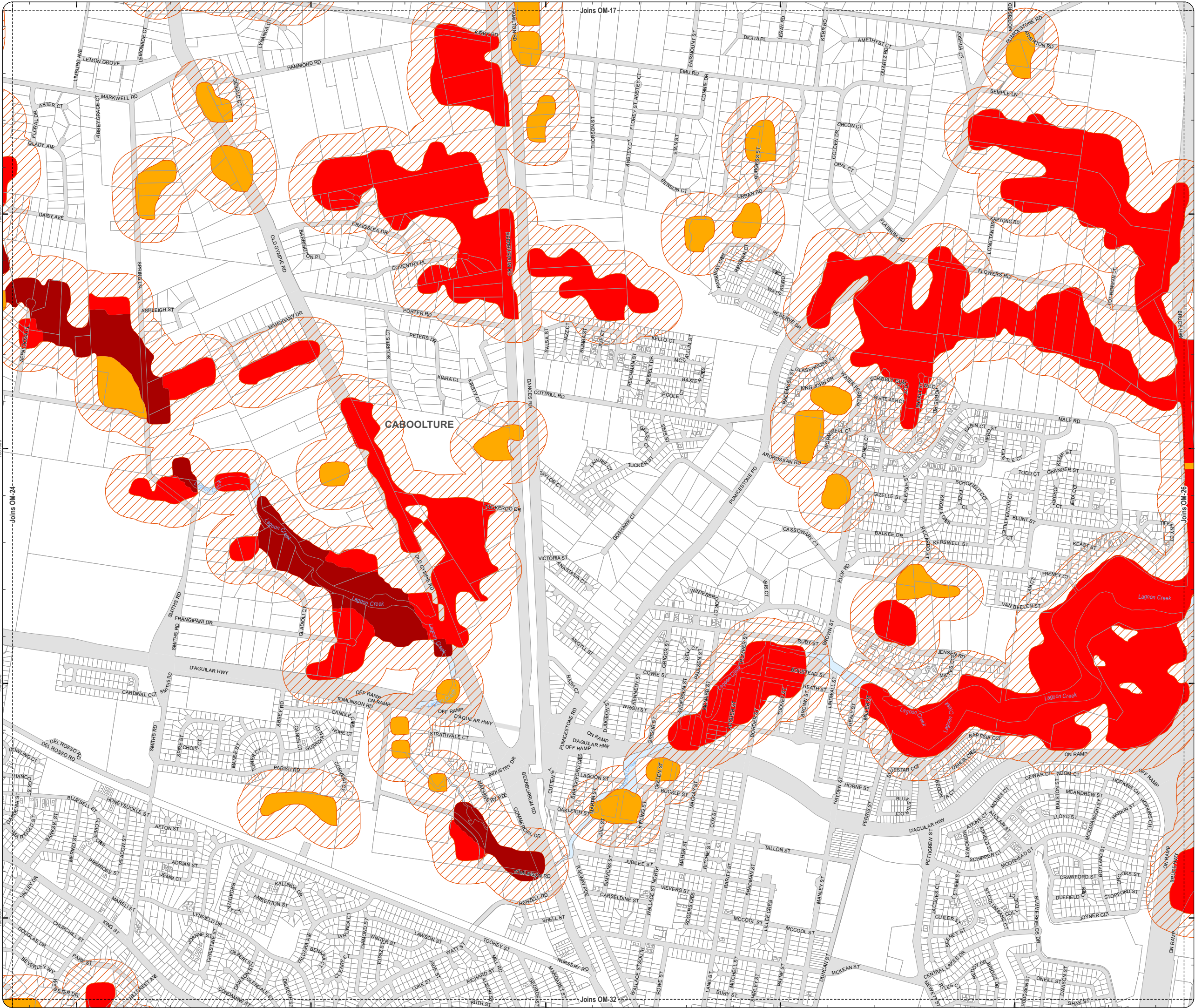
DCDB Version: April 2016  
Projection: Map Grid of Australia, Zone 56  
Horizontal Datum: Geocentric Datum of Australia 1994

**DISCLAIMER:** Some of the information shown in this document has been provided to Council from external third parties. Council makes no representation and gives no warranty about the accuracy, reliability, completeness or suitability for any particular purpose of the information. Persons should not rely on the information shown in this document to make any decision with financial or legal implications and should instead rely on their own enquiries. To the full extent that it is able to do so in law, Council disclaims all liability (including liability in negligence) for all costs, losses and damages (including indirect and consequential costs, losses and damages) caused by or arising from anyone using or relying on the information shown in this document for any purpose whatsoever. © Copyright Moreton Bay Regional Council 2019

DCDB (Version April 2016) is reproduced with the permission of the State of Queensland



**OM-25 BFH  
Overlay Map**





**PLANNING SCHEME  
OVERLAY MAP - BUSHFIRE HAZARD**

Property boundaries

State bushfire prone area (State mapping July 2015)

- Very high Potential Bushfire Intensity
- High Potential Bushfire Intensity
- Medium Potential Bushfire Intensity
- Potential Impact Buffer

Please read the following notes about this overlay map:

This overlay map only affects you if your property is identified in a State bushfire prone area, and you wish to develop. This overlay map does not apply when proposing a change in use in the General Residential zone, Centre zone, Industry zone and Township zone.

Under State Government requirements, planning schemes must identify an area where bushfire hazard provisions apply. This overlay map shows Bushfire Prone Areas and comprises all land with the potential to support a significant bushfire or the potential to be subject to significant bushfire attack.

This map has been provided by the State Government and is the latest information available to council at the time of adoption.

The Bushfire Prone Area includes potentially hazardous vegetation identified with a medium, high, or very high potential bushfire intensity.

Land that could be subject to significant bushfire attack from embers, flames or radiant heat is included in a Potential Impact Buffer with a default width of 100m from all areas of medium, high or very high potential bushfire intensity.

Refer to the relevant zone code, local plan code and/or development code for requirements associated with this overlay map.

For further information regarding this overlay, please refer to the Bushfire Prone Area information sheet on Council's planning scheme website ([www.moretonbay.qld.gov.au/mbrplanningscheme](http://www.moretonbay.qld.gov.au/mbrplanningscheme)) or contact council on 3205 0555.

**Effective 29 January 2020**

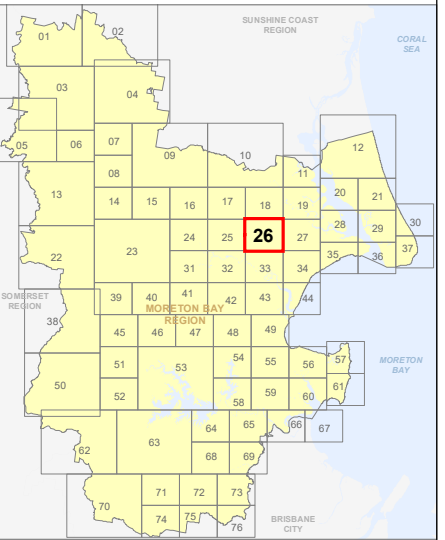


SCALE (A3): 1:15,000

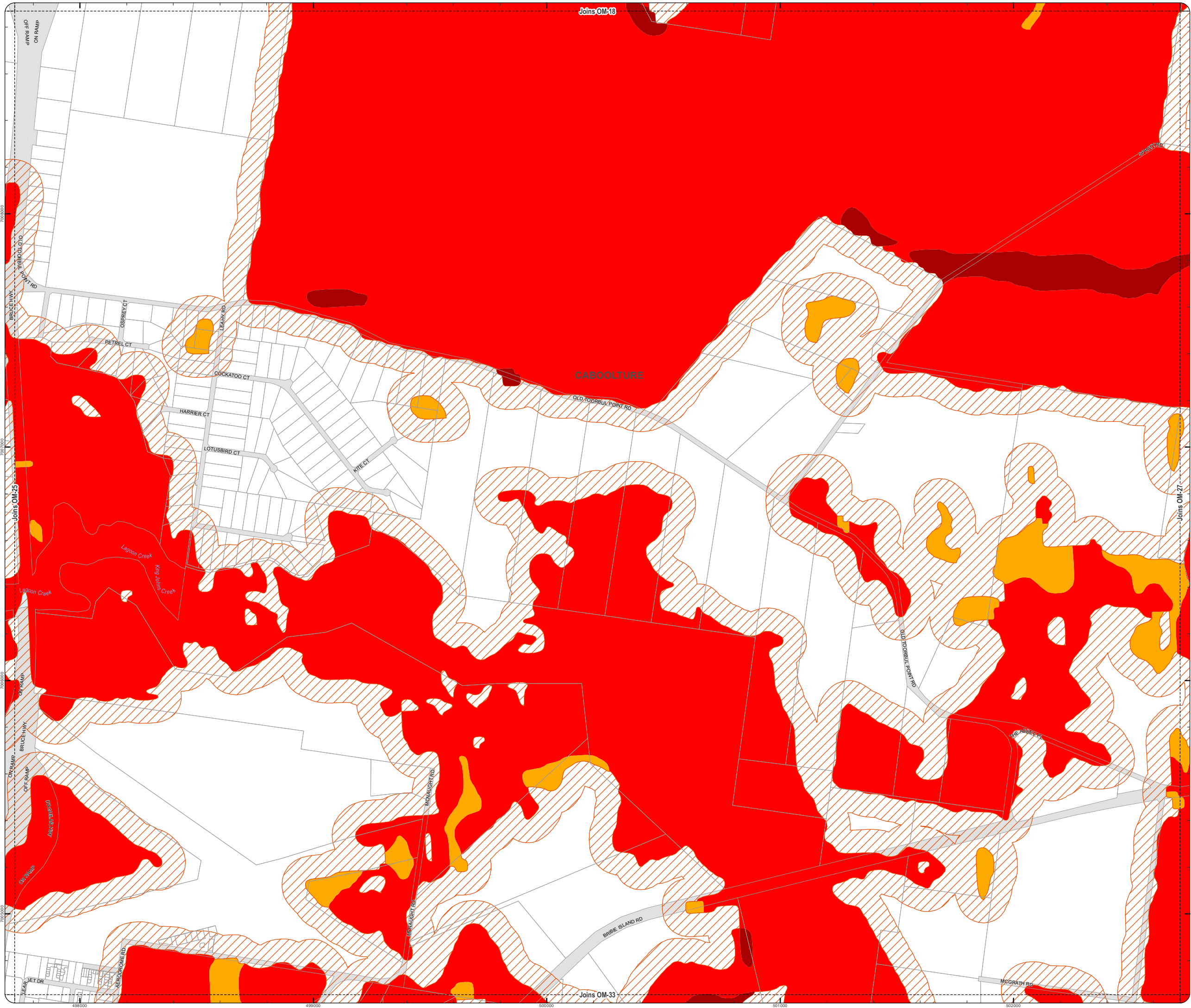
DCDB Version: April 2016  
Projection: Map Grid of Australia, Zone 56  
Horizontal Datum: Geocentric Datum of Australia 1994

**DISCLAIMER:** Some of the information shown in this document has been provided to Council from external third parties. Council makes no representation and gives no warranty about the accuracy, reliability, completeness or suitability for any particular purpose of the information. Persons should not rely on the information shown in this document to make any decision with financial or legal implications and should instead rely on their own enquiries. To the full extent that it is able to do so in law, Council disclaims all liability (including liability in negligence) for all costs, losses and damages (including indirect and consequential costs, losses and damages) caused by or arising from anyone using or relying on the information shown in this document for any purpose whatsoever. © Copyright Moreton Bay Regional Council 2019

DCDB (Version April 2016) is reproduced with the permission of the State of Queensland



**OM-26 BFH  
Overlay Map**





**PLANNING SCHEME  
OVERLAY MAP - BUSHFIRE HAZARD**

Property boundaries

State bushfire prone area (State mapping July 2015)

- Very high Potential Bushfire Intensity
- High Potential Bushfire Intensity
- Medium Potential Bushfire Intensity
- Potential Impact Buffer

Please read the following notes about this overlay map:

This overlay map only affects you if your property is identified in a State bushfire prone area, and you wish to develop. It does not apply when proposing a change in use in the General Residential zone, Centre zone, Industry zone and Township zone.

Under State Government requirements, planning schemes must identify an area where bushfire hazard provisions apply. This overlay map shows Bushfire Prone Areas and comprises all land with the potential to support a significant bushfire or the potential to be subject to significant bushfire attack.

This map has been provided by the State Government and is the latest information available to council at the time of adoption.

The Bushfire Prone Area includes potentially hazardous vegetation identified with a medium, high, or very high potential bushfire intensity.

Land that could be subject to significant bushfire attack from embers, flames or radiant heat is included in a Potential Impact Buffer with a default width of 100m from all areas of medium, high or very high potential bushfire intensity.

Refer to the relevant zone code, local plan code and/or development code for requirements associated with this overlay map.

For further information regarding this overlay, please refer to the Bushfire Prone Area information sheet on Council's planning scheme website

([www.moretonbay.qld.gov.au/mbrplanningscheme](http://www.moretonbay.qld.gov.au/mbrplanningscheme)) or contact council on 3205 0555.

**Effective 29 January 2020**

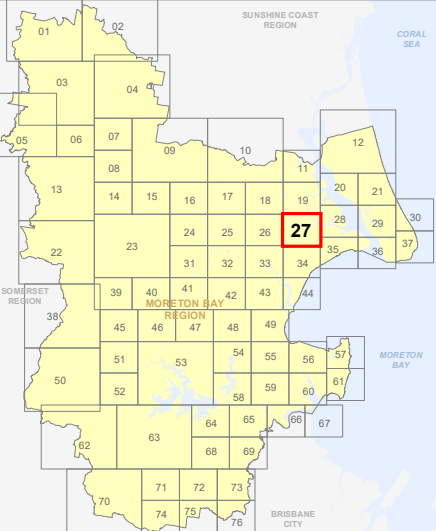
0 200 400 600 Metres

SCALE (A3): 1:15,000

DCDB Version: April 2016  
Projection: Map Grid of Australia, Zone 56  
Horizontal Datum: Geocentric Datum of Australia 1994

**DISCLAIMER:** Some of the information shown in this document has been provided to Council from external third parties. Council makes no representation and gives no warranty about the accuracy, reliability, completeness or suitability for any particular purpose of the information. Persons should not rely on the information shown in this document to make any decision with financial or legal implications and should instead rely on their own enquiries. To the full extent that it is able to do so in law, Council disclaims all liability (including liability in negligence) for all costs, losses and damages (including indirect and consequential costs, losses and damages) caused by or arising from anyone using or relying on the information shown in this document for any purpose whatsoever. © Copyright Moreton Bay Regional Council 2019

DCDB (Version April 2016) is reproduced with the permission of the State of Queensland



**OM-27 BFH  
Overlay Map**



**PLANNING SCHEME  
OVERLAY MAP - BUSHFIRE HAZARD**

Property boundaries

- State bushfire prone area (State mapping July 2015)
- Very high Potential Bushfire Intensity
  - High Potential Bushfire Intensity
  - Medium Potential Bushfire Intensity
  - Potential Impact Buffer

Please read the following notes about this overlay map:

**This overlay map only affects you if your property is identified in a State bushfire prone area, and you wish to develop. It does not apply when proposing a change in use in the General Residential zone, Centre zone, Industry zone and Township zone.**

Under State Government requirements, planning schemes must identify an area where bushfire hazard provisions apply. This overlay map shows **Bushfire Prone Areas** and comprises all land with the potential to support a significant bushfire or the potential to be subject to significant bushfire attack.

**This map has been provided by the State Government and is the latest information available to council at the time of adoption.**

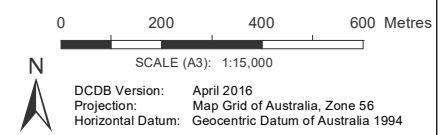
The Bushfire Prone Area includes potentially hazardous vegetation identified with a medium, high, or very high potential bushfire intensity.

Land that could be subject to significant bushfire attack from embers, flames or radiant heat is included in a Potential Impact Buffer with a default width of 100m from all areas of medium, high or very high potential bushfire intensity.

Refer to the relevant zone code, local plan code and/or development code for requirements associated with this overlay map.

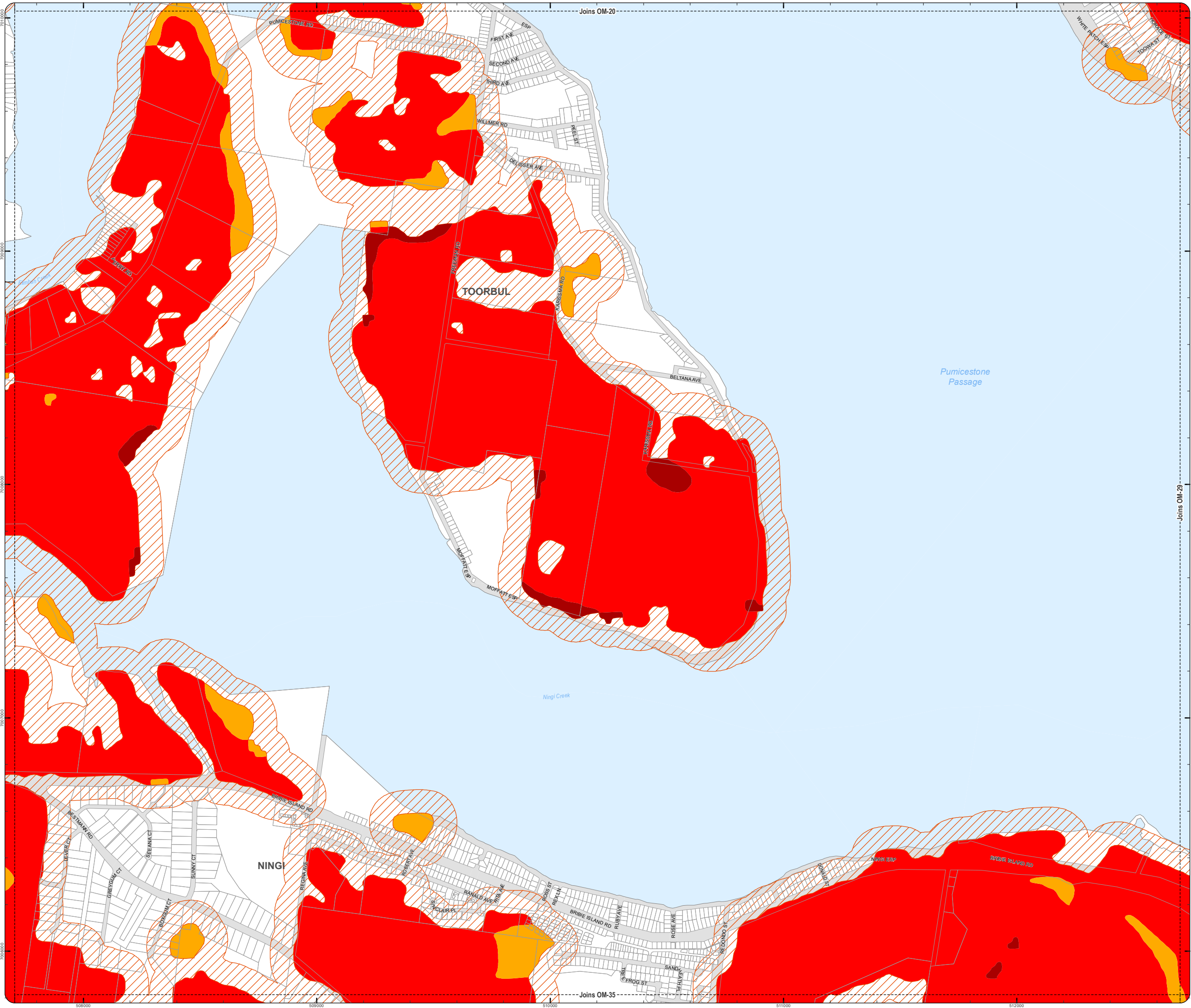
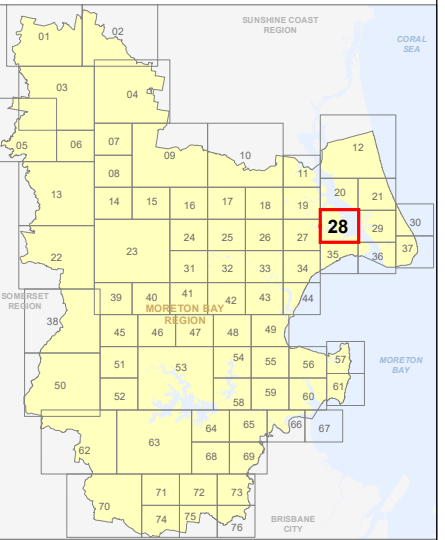
For further information regarding this overlay, please refer to the Bushfire Prone Area information sheet on Council's planning scheme website ([www.moretonbay.qld.gov.au/mbrplanningscheme](http://www.moretonbay.qld.gov.au/mbrplanningscheme)) or contact council on 3205 0555.

**Effective 29 January 2020**



**DISCLAIMER:** Some of the information shown in this document has been provided to Council from external third parties. Council makes no representation and gives no warranty about the accuracy, reliability, completeness or suitability for any particular purpose of the information. Persons should not rely on the information shown in this document to make any decision with financial or legal implications and should instead rely on their own enquiries. To the full extent that it is able to do so in law, Council disclaims all liability (including liability in negligence) for all costs, losses and damages (including indirect and consequential costs, losses and damages) caused by or arising from anyone using or relying on the information shown in this document for any purpose whatsoever. © Copyright Moreton Bay Regional Council 2019

DCDB (Version April 2016) is reproduced with the permission of the State of Queensland



Z:\Map Data\GIS\Map Planning Division\01 Planning Schemes\Amendments\01\_Proposed\Tabled\Amendment 102\_Post Consultation and Site Approval Version 201902\_MBR\OM-28\_Bushfire\_Hazard.mxd



**PLANNING SCHEME**  
**OVERLAY MAP - BUSHFIRE HAZARD**

Property boundaries

State bushfire prone area (State mapping July 2015)

- Very high Potential Bushfire Intensity
- High Potential Bushfire Intensity
- Medium Potential Bushfire Intensity
- Potential Impact Buffer

Please read the following notes about this overlay map:

This overlay map only affects you if your property is identified in a State bushfire prone area, and you wish to develop. It does not apply when proposing a change in use in the General Residential zone, Centre zone, Industry zone and Township zone.

Under State Government requirements, planning schemes must identify an area where bushfire hazard provisions apply. This overlay map shows Bushfire Prone Areas and comprises all land with the potential to support a significant bushfire or the potential to be subject to significant bushfire attack.

This map has been provided by the State Government and is the latest information available to council at the time of adoption.

The Bushfire Prone Area includes potentially hazardous vegetation identified with a medium, high, or very high potential bushfire intensity.

Land that could be subject to significant bushfire attack from embers, flames or radiant heat is included in a Potential Impact Buffer with a default width of 100m from all areas of medium, high or very high potential bushfire intensity.

Refer to the relevant zone code, local plan code and/or development code for requirements associated with this overlay map.

For further information regarding this overlay, please refer to the Bushfire Prone Area information sheet on Council's planning scheme website

([www.moretonbay.qld.gov.au/mbrplanningscheme](http://www.moretonbay.qld.gov.au/mbrplanningscheme)) or contact council on 3205 0555.

**Effective 29 January 2020**

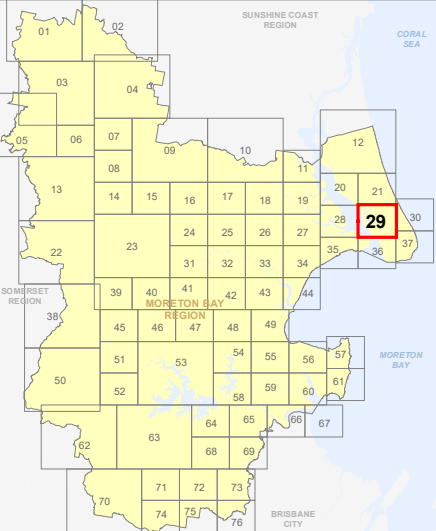
0 200 400 600 Metres

SCALE (A3): 1:15,000

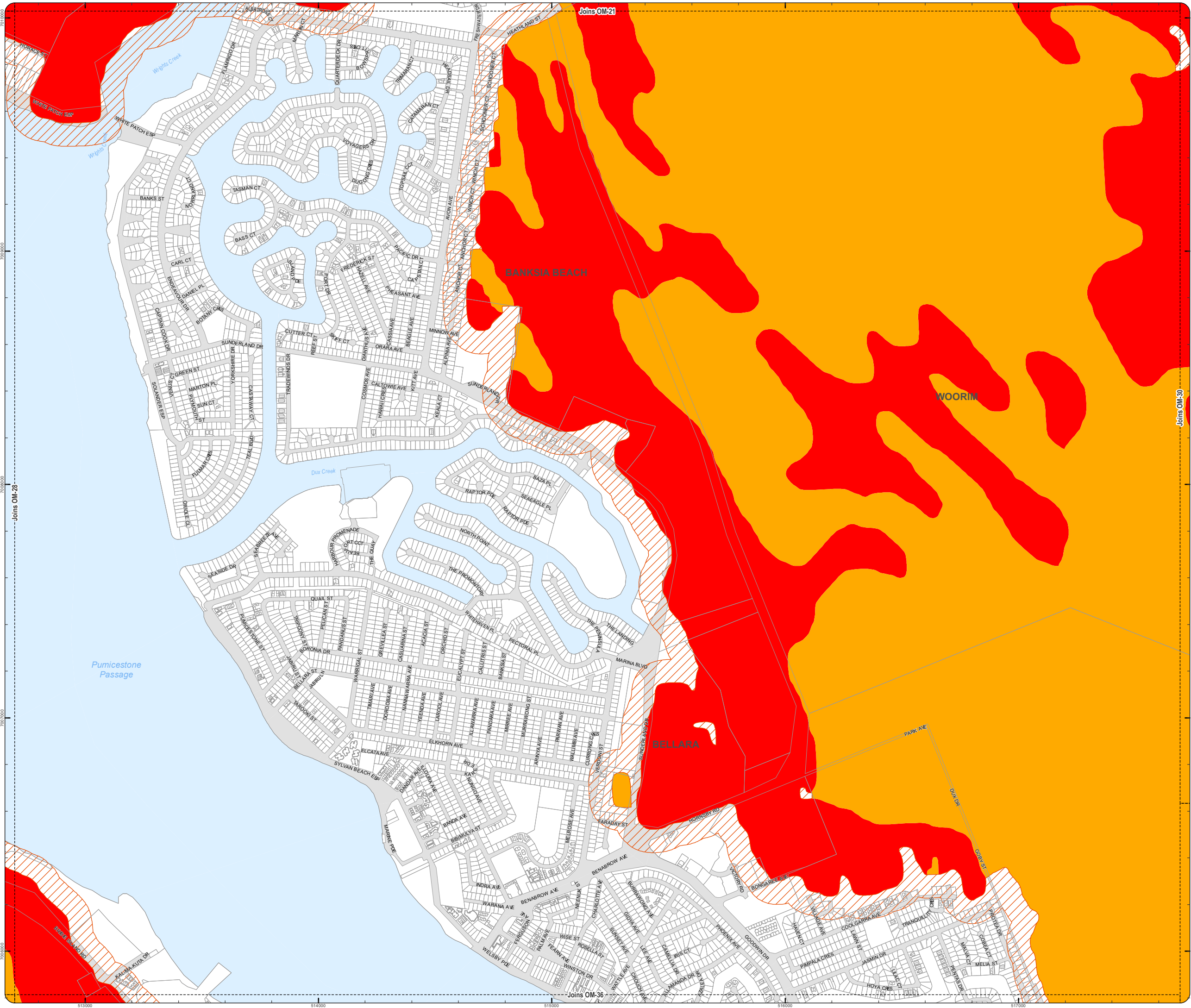
DCDB Version: April 2016  
Projection: Map Grid of Australia, Zone 56  
Horizontal Datum: Geocentric Datum of Australia 1994

**DISCLAIMER:** Some of the information shown in this document has been provided to Council from external third parties. Council makes no representation and gives no warranty about the accuracy, reliability, completeness or suitability for any particular purpose of the information. Persons should not rely on the information shown in this document to make any decision with financial or legal implications and should instead rely on their own enquiries. To the full extent that it is able to do so in law, Council disclaims all liability (including liability in negligence) for all costs, losses and damages (including indirect and consequential costs, losses and damages) caused by or arising from anyone using or relying on the information shown in this document for any purpose whatsoever. © Copyright Moreton Bay Regional Council 2019

DCDB (Version April 2016) is reproduced with the permission of the State of Queensland



**OM-29 BFH**  
**Overlay Map**



**PLANNING SCHEME  
OVERLAY MAP - BUSHFIRE HAZARD**

Property boundaries

**State bushfire prone area (State mapping July 2015)**

- Very high Potential Bushfire Intensity
- High Potential Bushfire Intensity
- Medium Potential Bushfire Intensity
- Potential Impact Buffer

Please read the following notes about this overlay map:

**This overlay map only affects you if your property is identified in a State bushfire prone area, and you wish to develop. It does not apply when proposing a change in use in the General Residential zone, Centre zone, Industry zone and Township zone.**

Under **State Government** requirements, planning schemes must identify an area where bushfire hazard provisions apply. This overlay map shows **Bushfire Prone Areas** and comprises all land with the potential to support a significant bushfire or the potential to be subject to significant bushfire attack.

**This map has been provided by the State Government and is the latest information available to council at the time of adoption.**

The Bushfire Prone Area includes potentially hazardous vegetation identified with a medium, high, or very high potential bushfire intensity.

Land that could be subject to significant bushfire attack from embers, flames or radiant heat is included in a Potential Impact Buffer with a default width of 100m from all areas of medium, high or very high potential bushfire intensity.

Refer to the relevant zone code, local plan code and/or development code for requirements associated with this overlay map.

For further information regarding this overlay, please refer to the Bushfire Prone Area information sheet on Council's planning scheme website ([www.moretonbay.qld.gov.au/mbrplanningscheme](http://www.moretonbay.qld.gov.au/mbrplanningscheme)) or contact council on 3205 0555.

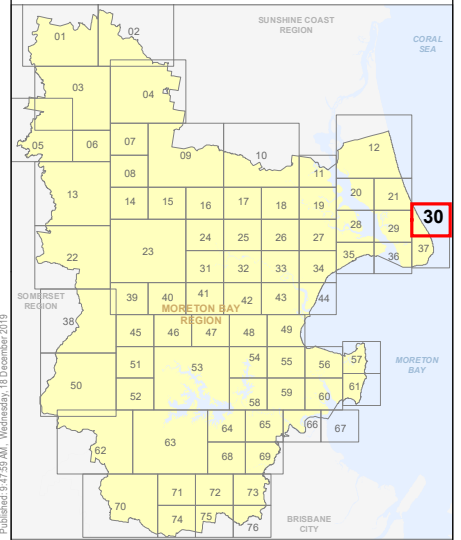
**Effective 29 January 2020**



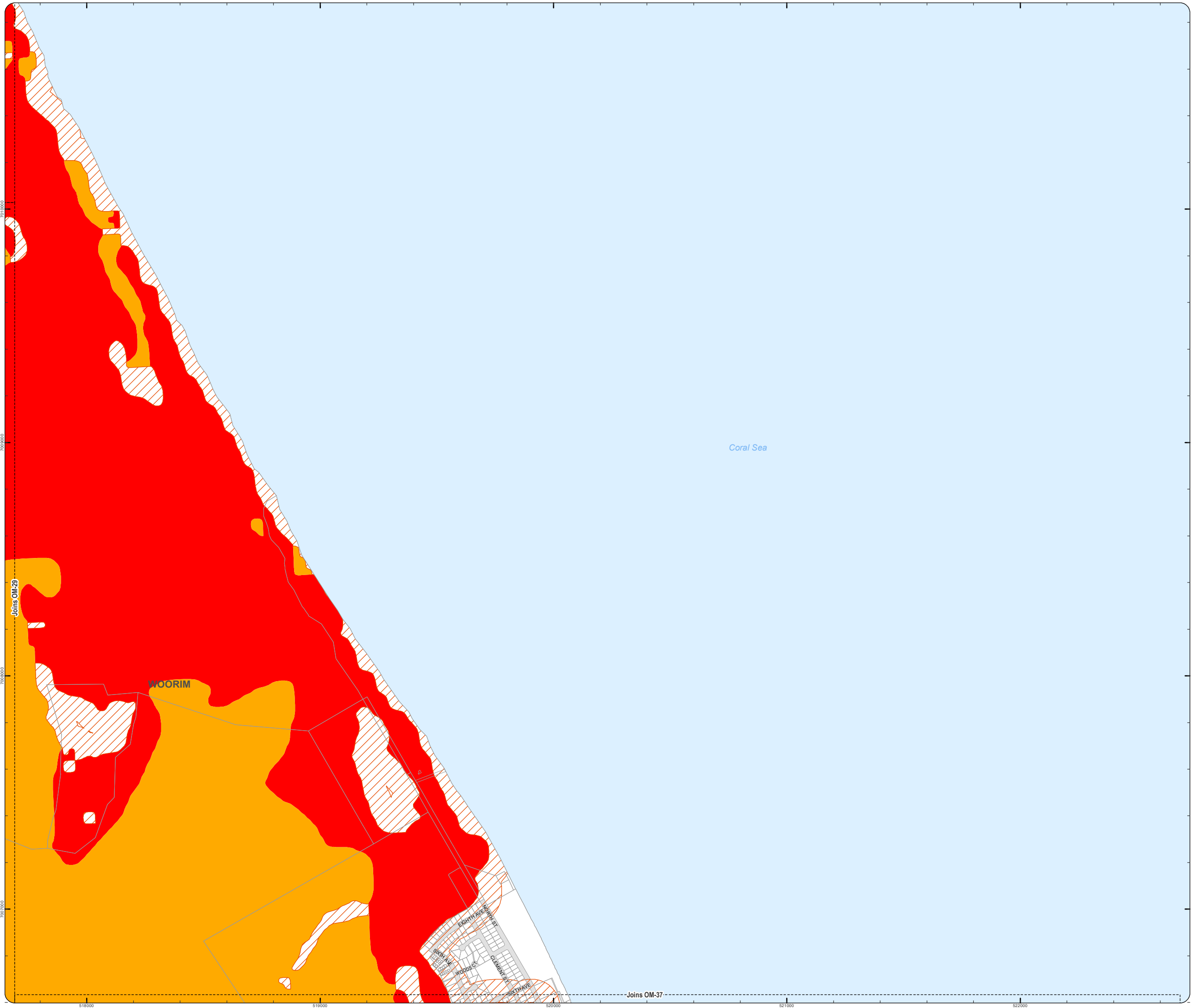
SCALE (A3): 1:15,000  
 DCDB Version: April 2016  
 Projection: Map Grid of Australia, Zone 56  
 Horizontal Datum: Geocentric Datum of Australia 1994

**DISCLAIMER:** Some of the information shown in this document has been provided to Council from external third parties. Council makes no representation and gives no warranty about the accuracy, reliability, completeness or suitability for any particular purpose of the information. Persons should not rely on the information shown in this document to make any decision with financial or legal implications and should instead rely on their own enquiries. To the full extent that it is able to do so in law, Council disclaims all liability (including liability in negligence) for all costs, losses and damages (including indirect and consequential costs, losses and damages) caused by or arising from anyone using or relying on the information shown in this document for any purpose whatsoever.  
 © Copyright Moreton Bay Regional Council 2019

DCDB (Version April 2016) is reproduced with the permission of the State of Queensland



**OM-30 BFH  
Overlay Map**



Z:\Map Data\GIS\Map\Planning\Division\01 Planning Scheme\Amendments\01\_Proposed Tailored Amendment\102\_Post Consultation and Site Approval\Version 201902\_MBR\OM-30\_Bushfire\_Hazard.mxd







**PLANNING SCHEME  
OVERLAY MAP - BUSHFIRE HAZARD**

Property boundaries

- State bushfire prone area (State mapping July 2015)
- Very high Potential Bushfire Intensity
  - High Potential Bushfire Intensity
  - Medium Potential Bushfire Intensity
  - Potential Impact Buffer

Please read the following notes about this overlay map:

This overlay map only affects you if your property is identified in a State bushfire prone area, and you wish to develop. It does not apply when proposing a change in use in the General Residential zone, Centre zone, Industry zone and Township zone.

Under State Government requirements, planning schemes must identify an area where bushfire hazard provisions apply. This overlay map shows Bushfire Prone Areas and comprises all land with the potential to support a significant bushfire or the potential to be subject to significant bushfire attack.

This map has been provided by the State Government and is the latest information available to council at the time of adoption.

The Bushfire Prone Area includes potentially hazardous vegetation identified with a medium, high, or very high potential bushfire intensity.

Land that could be subject to significant bushfire attack from embers, flames or radiant heat is included in a Potential Impact Buffer with a default width of 100m from all areas of medium, high or very high potential bushfire intensity.

Refer to the relevant zone code, local plan code and/or development code for requirements associated with this overlay map.

For further information regarding this overlay, please refer to the Bushfire Prone Area information sheet on Council's planning scheme website ([www.moretonbay.qld.gov.au/mbrplanningscheme](http://www.moretonbay.qld.gov.au/mbrplanningscheme)) or contact council on 3205 0555.

**Effective 29 January 2020**

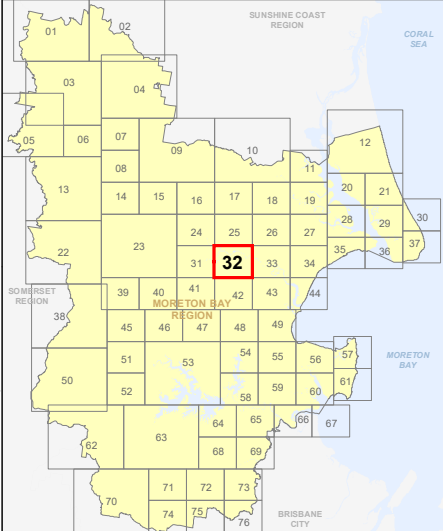
0 200 400 600 Metres

SCALE (A3): 1:15,000

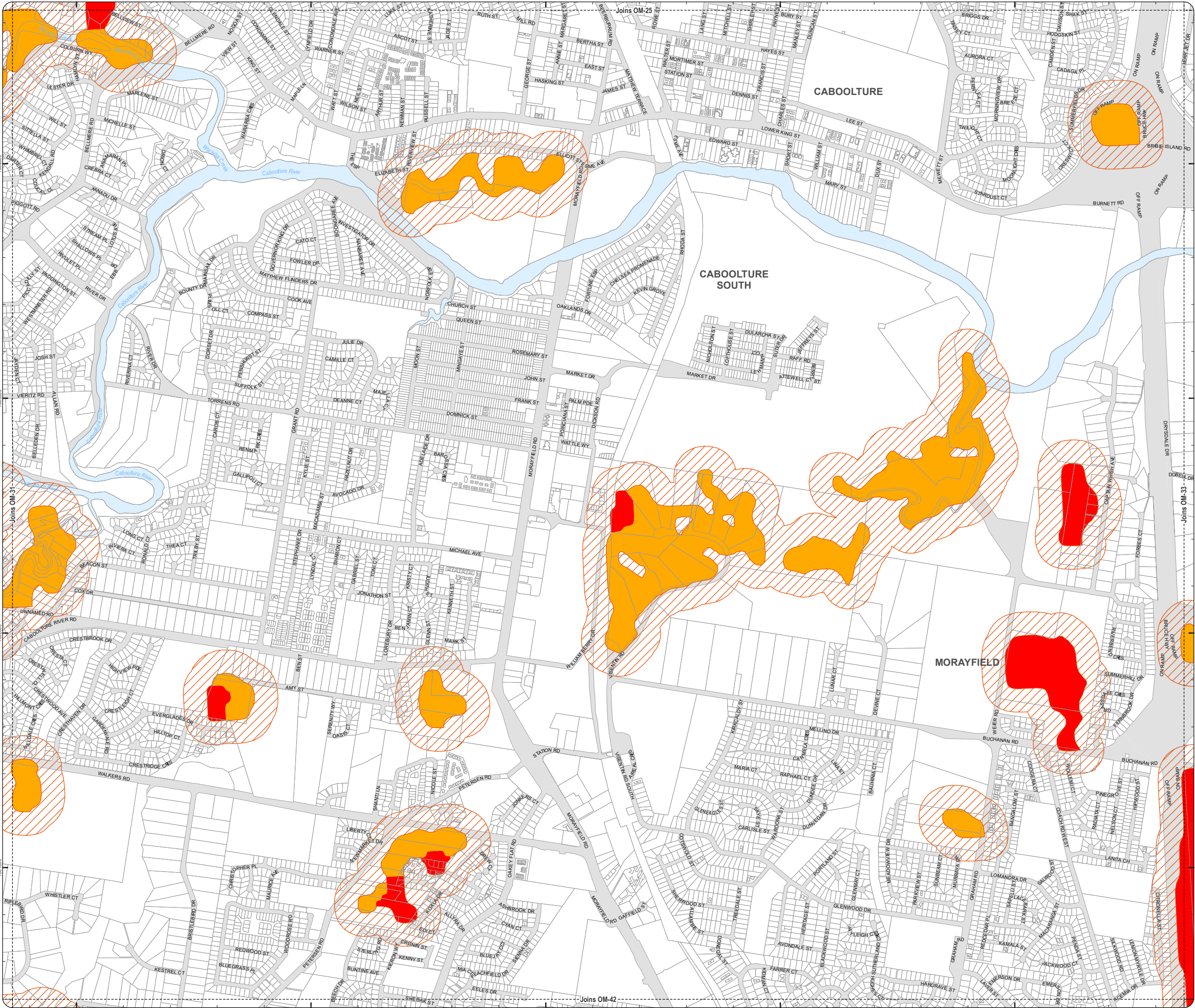
DCDB Version: April 2016  
Projection: Map Grid of Australia, Zone 56  
Horizontal Datum: Geocentric Datum of Australia 1994

**DISCLAIMER:** Some of the information shown in this document has been provided to Council from external third parties. Council makes no representation and gives no warranty about the accuracy, reliability, completeness or suitability for any particular purpose of the information. Persons should not rely on the information shown in this document to make any decision with financial or legal implications and should instead rely on their own enquiries. To the full extent that it is able to do so in law, Council disclaims all liability (including liability in negligence) for all costs, losses and damages (including indirect and consequential costs, losses and damages) caused by or arising from anyone using or relying on the information shown in this document for any purpose whatsoever. © Copyright Moreton Bay Regional Council 2019

DCDB (Version April 2016) is reproduced with the permission of the State of Queensland



**OM-32 BFH  
Overlay Map**





**PLANNING SCHEME**  
**OVERLAY MAP - BUSHFIRE HAZARD**

Property boundaries

- State bushfire prone area (State mapping July 2015)
- Very high Potential Bushfire Intensity
  - High Potential Bushfire Intensity
  - Medium Potential Bushfire Intensity
  - Potential Impact Buffer

Please read the following notes about this overlay map:

This overlay map only affects you if your property is identified in a State bushfire prone area, and you wish to develop. It does not apply when proposing a change in use in the General Residential zone, Centre zone, Industry zone and Township zone.

Under State Government requirements, planning schemes must identify an area where bushfire hazard provisions apply. This overlay map shows Bushfire Prone Areas and comprises all land with the potential to support a significant bushfire or the potential to be subject to significant bushfire attack.

This map has been provided by the State Government and is the latest information available to council at the time of adoption.

The Bushfire Prone Area includes potentially hazardous vegetation identified with a medium, high, or very high potential bushfire intensity.

Land that could be subject to significant bushfire attack from embers, flames or radiant heat is included in a Potential Impact Buffer with a default width of 100m from all areas of medium, high or very high potential bushfire intensity.

Refer to the relevant zone code, local plan code and/or development code for requirements associated with this overlay map.

For further information regarding this overlay, please refer to the Bushfire Prone Area information sheet on Council's planning scheme website

[www.moretonbay.qld.gov.au/mbrplanningscheme](http://www.moretonbay.qld.gov.au/mbrplanningscheme) or contact council on 3205 0555.

**Effective 29 January 2020**

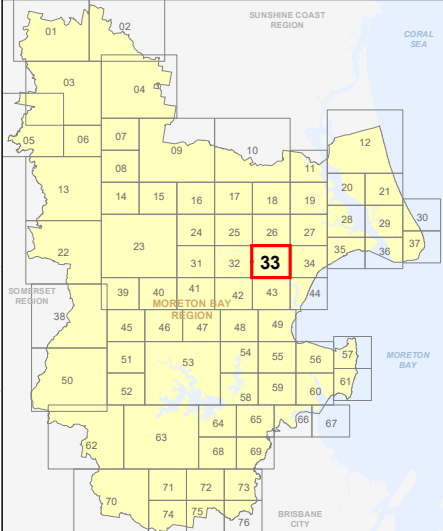
0 200 400 600 Metres

SCALE (A3): 1:15,000

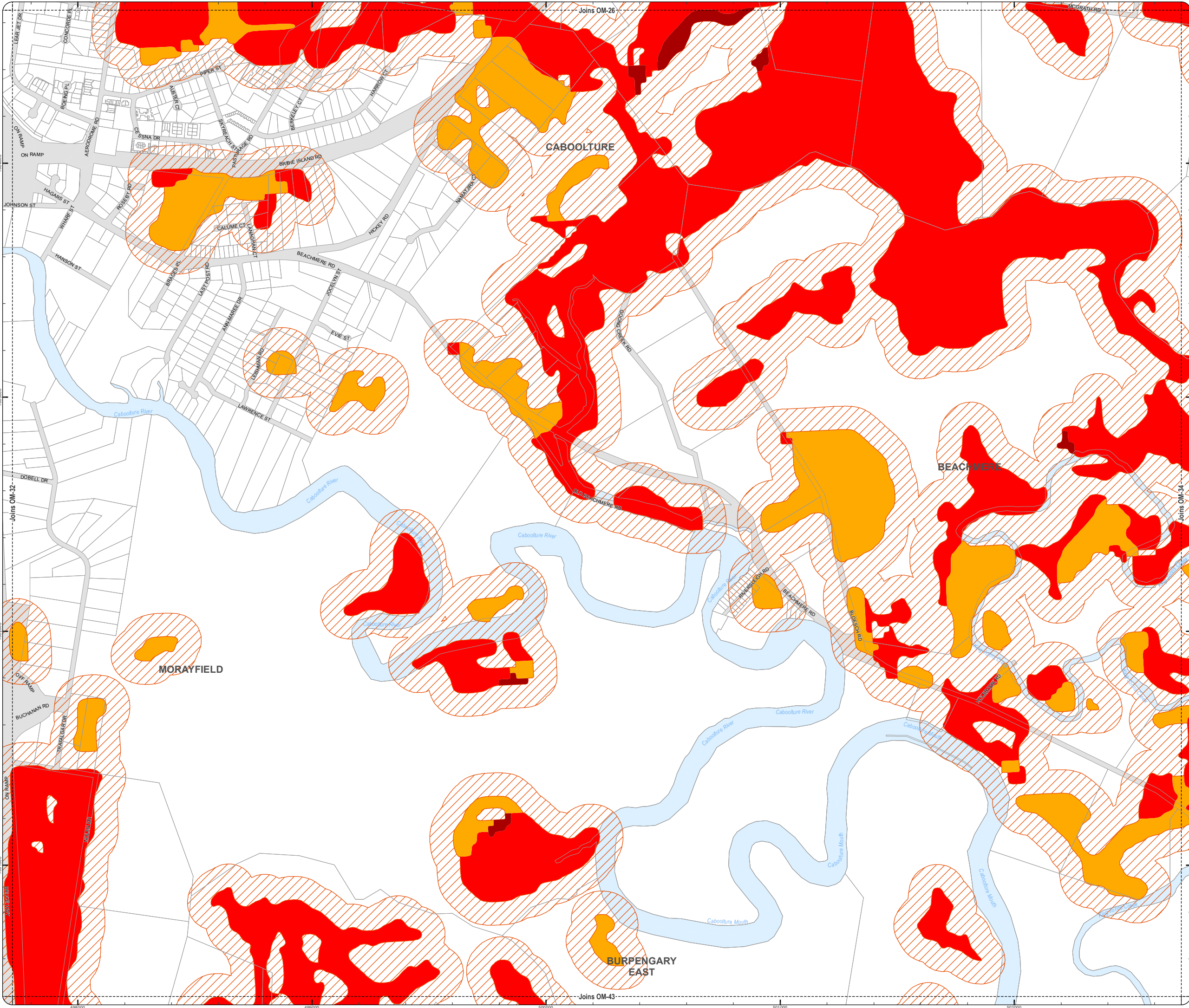
DCDB Version: April 2016  
Projection: Map Grid of Australia, Zone 56  
Horizontal Datum: Geocentric Datum of Australia 1994

**DISCLAIMER:** Some of the information shown in this document has been provided to Council from external third parties. Council makes no representation and gives no warranty about the accuracy, reliability, completeness or suitability for any particular purpose of the information. Persons should not rely on the information shown in this document to make any decision with financial or legal implications and should instead rely on their own enquiries. To the full extent that it is able to do so in law, Council disclaims all liability (including liability in negligence) for all costs, losses and damages (including indirect and consequential costs, losses and damages) caused by or arising from anyone using or relying on the information shown in this document for any purpose whatsoever. © Copyright Moreton Bay Regional Council 2019

DCDB (Version April 2016) is reproduced with the permission of the State of Queensland



**OM-33 BFH**  
**Overlay Map**





**PLANNING SCHEME  
OVERLAY MAP - BUSHFIRE HAZARD**

□ Property boundaries

State bushfire prone area (State mapping July 2015)

- Very high Potential Bushfire Intensity
- High Potential Bushfire Intensity
- Medium Potential Bushfire Intensity
- Potential Impact Buffer

Please read the following notes about this overlay map:

**This overlay map only affects you if your property is identified in a State bushfire prone area, and you wish to develop. It does not apply when proposing a change in use in the General Residential zone, Centre zone, Industry zone and Township zone.**

Under State Government requirements, planning schemes must identify an area where bushfire hazard provisions apply. This overlay map shows **Bushfire Prone Areas** and comprises all land with the potential to support a significant bushfire or the potential to be subject to significant bushfire attack.

**This map has been provided by the State Government and is the latest information available to council at the time of adoption.**

The Bushfire Prone Area includes potentially hazardous vegetation identified with a medium, high, or very high potential bushfire intensity.

Land that could be subject to significant bushfire attack from embers, flames or radiant heat is included in a Potential Impact Buffer with a default width of 100m from all areas of medium, high or very high potential bushfire intensity.

Refer to the relevant zone code, local plan code and/or development code for requirements associated with this overlay map.

For further information regarding this overlay, please refer to the Bushfire Prone Area information sheet on Council's planning scheme website

([www.moretonbay.qld.gov.au/mbrplanningscheme](http://www.moretonbay.qld.gov.au/mbrplanningscheme)) or contact council on 3205 0555.

**Effective 29 January 2020**

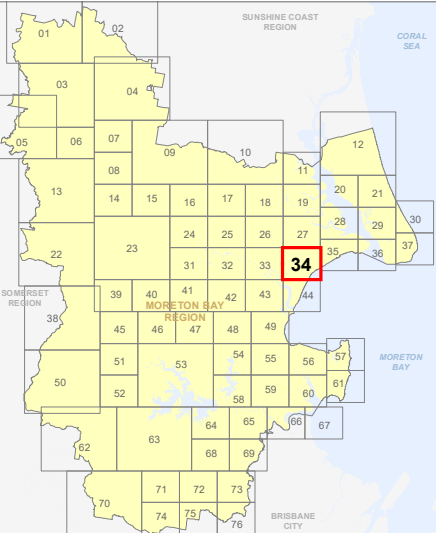
0 200 400 600 Metres

SCALE (A3): 1:15,000

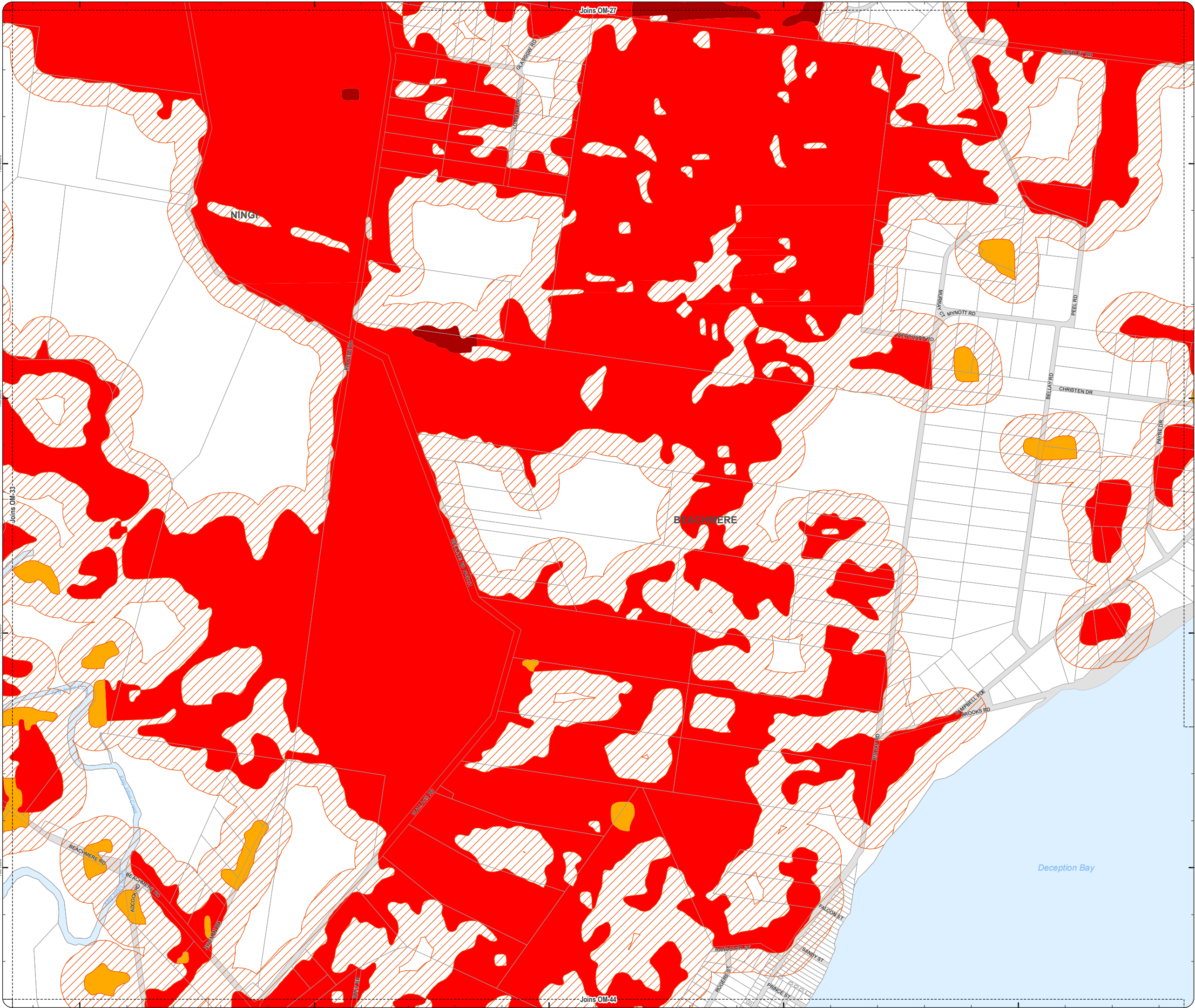
DCDB Version: April 2016  
Projection: Map Grid of Australia, Zone 56  
Horizontal Datum: Geocentric Datum of Australia 1994

**DISCLAIMER:** Some of the information shown in this document has been provided to Council from external third parties. Council makes no representation and gives no warranty about the accuracy, reliability, completeness or suitability for any particular purpose of the information. Persons should not rely on the information shown in this document to make any decision with financial or legal implications and should instead rely on their own enquiries. To the full extent that it is able to do so in law, Council disclaims all liability (including liability in negligence) for all costs, losses and damages (including indirect and consequential costs, losses and damages) caused by or arising from anyone using or relying on the information shown in this document for any purpose whatsoever. © Copyright Moreton Bay Regional Council 2019

DCDB (Version April 2016) is reproduced with the permission of the State of Queensland



**OM-34 BFH  
Overlay Map**





**PLANNING SCHEME**  
**OVERLAY MAP - BUSHFIRE HAZARD**

Property boundaries

State bushfire prone area (State mapping July 2015)

- Very high Potential Bushfire Intensity
- High Potential Bushfire Intensity
- Medium Potential Bushfire Intensity
- Potential Impact Buffer

Please read the following notes about this overlay map:

This overlay map only affects you if your property is identified in a State bushfire prone area, and you wish to develop. It does not apply when proposing a change in use in the General Residential zone, Centre zone, Industry zone and Township zone.

Under State Government requirements, planning schemes must identify an area where bushfire hazard provisions apply. This overlay map shows Bushfire Prone Areas and comprises all land with the potential to support a significant bushfire or the potential to be subject to significant bushfire attack.

This map has been provided by the State Government and is the latest information available to council at the time of adoption.

The Bushfire Prone Area includes potentially hazardous vegetation identified with a medium, high, or very high potential bushfire intensity.

Land that could be subject to significant bushfire attack from embers, flames or radiant heat is included in a Potential Impact Buffer with a default width of 100m from all areas of medium, high or very high potential bushfire intensity.

Refer to the relevant zone code, local plan code and/or development code for requirements associated with this overlay map.

For further information regarding this overlay, please refer to the Bushfire Prone Area information sheet on Council's planning scheme website

([www.moretonbay.qld.gov.au/mbrclanningscheme](http://www.moretonbay.qld.gov.au/mbrclanningscheme)) or contact council on 3205 0555.

**Effective 29 January 2020**

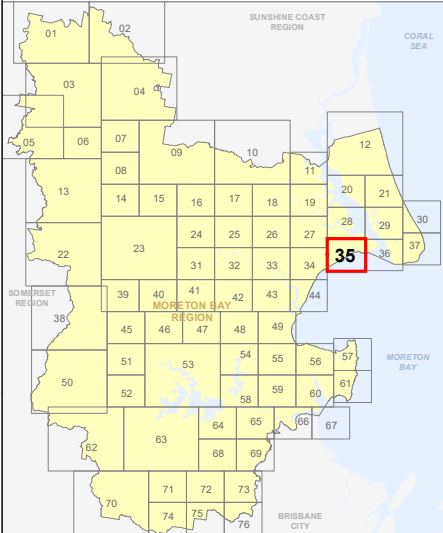
0 200 400 600 Metres

SCALE (A3): 1:15,000

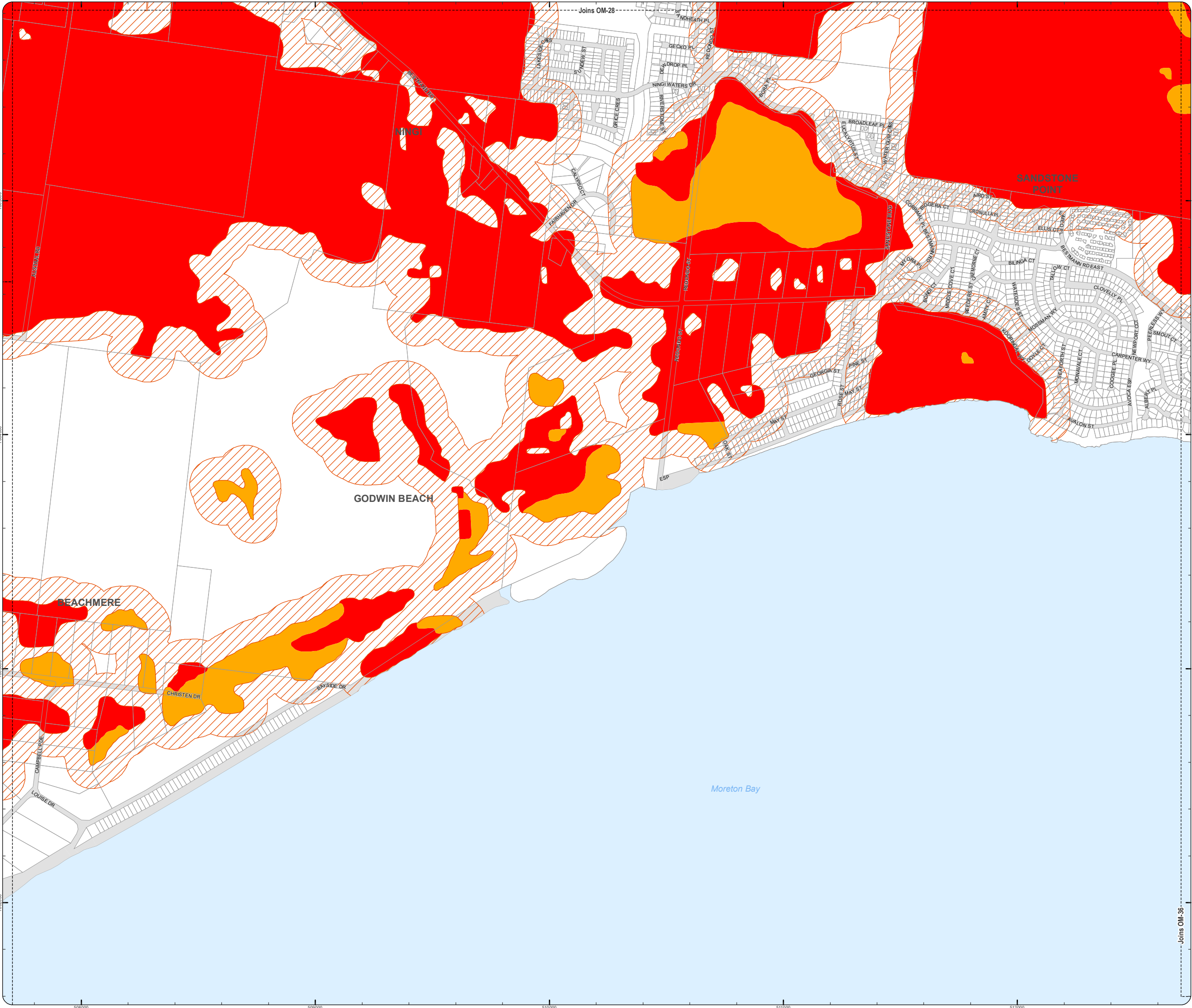
DCDB Version: April 2016  
Projection: Map Grid of Australia, Zone 56  
Horizontal Datum: Geocentric Datum of Australia 1994

**DISCLAIMER:** Some of the information shown in this document has been provided to Council from external third parties. Council makes no representation and gives no warranty about the accuracy, reliability, completeness or suitability for any particular purpose of the information. Persons should not rely on the information shown in this document to make any decision with financial or legal implications and should instead rely on their own enquiries. To the full extent that it is able to do so in law, Council disclaims all liability (including liability in negligence) for all costs, losses and damages (including indirect and consequential costs, losses and damages) caused by or arising from anyone using or relying on the information shown in this document for any purpose whatsoever. © Copyright Moreton Bay Regional Council 2019

DCDB (Version April 2016) is reproduced with the permission of the State of Queensland



**OM-35 BFH**  
**Overlay Map**



**PLANNING SCHEME  
OVERLAY MAP - BUSHFIRE HAZARD**

Property boundaries

- State bushfire prone area (State mapping July 2015)
- Very high Potential Bushfire Intensity
  - High Potential Bushfire Intensity
  - Medium Potential Bushfire Intensity
  - Potential Impact Buffer

Please read the following notes about this overlay map:

This overlay map only affects you if your property is identified in a State bushfire prone area, and you wish to develop. It does not apply when proposing a change in use in the General Residential zone, Centre zone, Industry zone and Township zone.

Under State Government requirements, planning schemes must identify an area where bushfire hazard provisions apply. This overlay map shows Bushfire Prone Areas and comprises all land with the potential to support a significant bushfire or the potential to be subject to significant bushfire attack.

This map has been provided by the State Government and is the latest information available to council at the time of adoption.

The Bushfire Prone Area includes potentially hazardous vegetation identified with a medium, high, or very high potential bushfire intensity.

Land that could be subject to significant bushfire attack from embers, flames or radiant heat is included in a Potential Impact Buffer with a default width of 100m from all areas of medium, high or very high potential bushfire intensity.

Refer to the relevant zone code, local plan code and/or development code for requirements associated with this overlay map.

For further information regarding this overlay, please refer to the Bushfire Prone Area information sheet on Council's planning scheme website

([www.moretonbay.qld.gov.au/mbr/planningscheme](http://www.moretonbay.qld.gov.au/mbr/planningscheme)) or contact council on 3205 0555.

**Effective 29 January 2020**

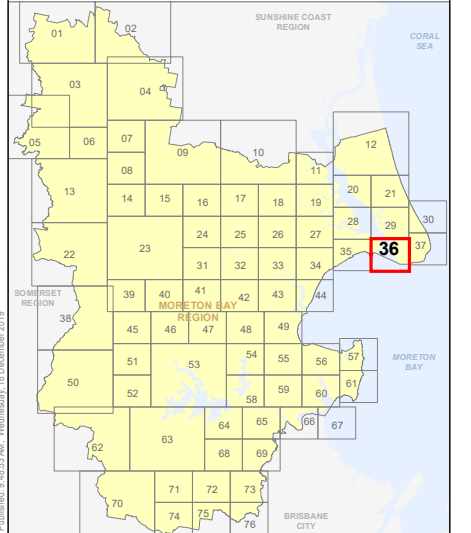
0 200 400 600 Metres

SCALE (A3): 1:15,000

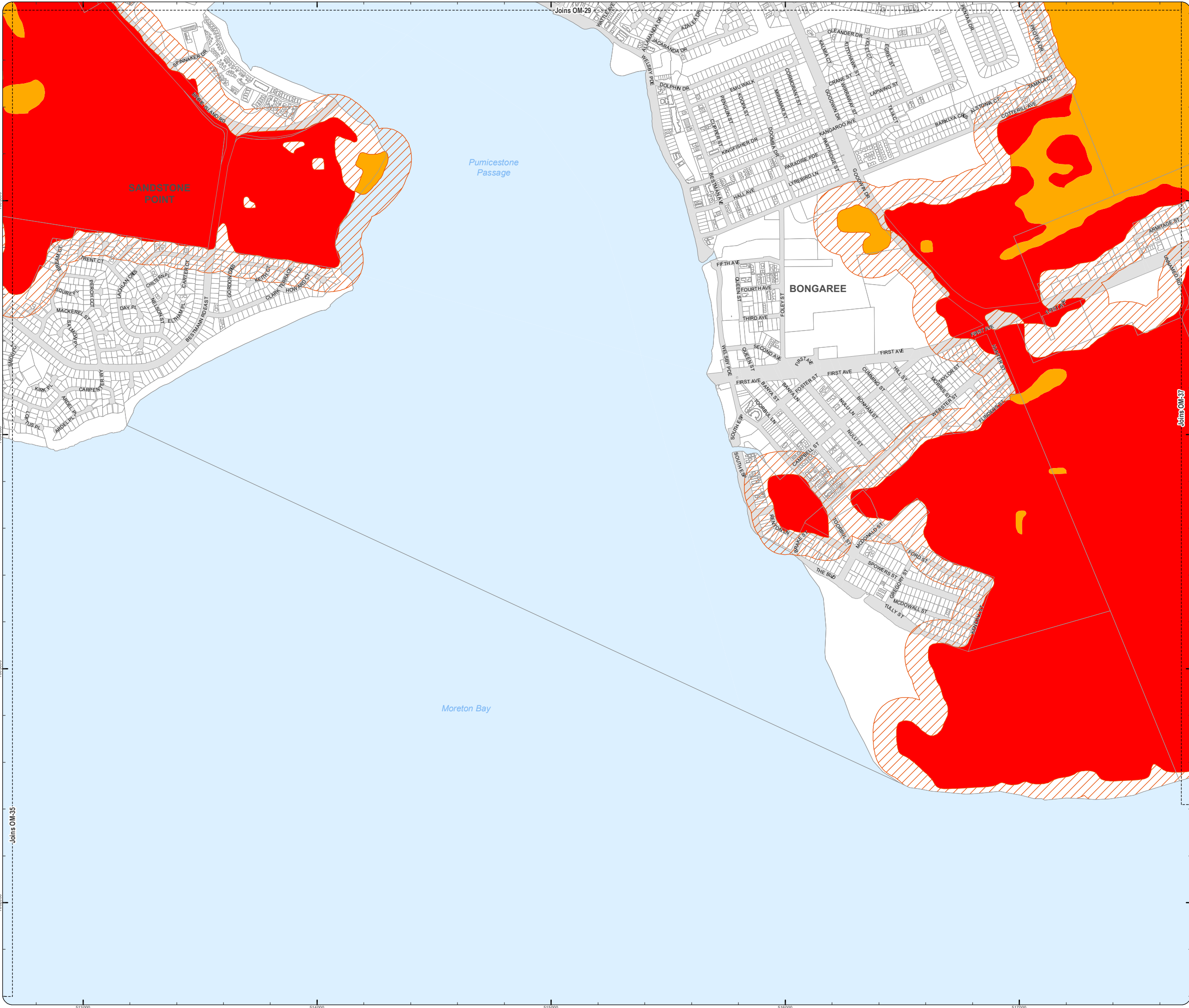
DCDB Version: April 2016  
Projection: Map Grid of Australia, Zone 56  
Horizontal Datum: Geocentric Datum of Australia 1994

**DISCLAIMER:** Some of the information shown in this document has been provided to Council from external third parties. Council makes no representation and gives no warranty about the accuracy, reliability, completeness or suitability for any particular purpose of the information. Persons should not rely on the information shown in this document to make any decision with financial or legal implications and should instead rely on their own enquiries. To the full extent that it is able to do so in law, Council disclaims all liability (including liability in negligence) for all costs, losses and damages (including indirect and consequential costs, losses and damages) caused by or arising from anyone using or relying on the information shown in this document for any purpose whatsoever. © Copyright Moreton Bay Regional Council 2019

DCDB (Version April 2016) is reproduced with the permission of the State of Queensland



**OM-36 BFH  
Overlay Map**





**PLANNING SCHEME  
OVERLAY MAP - BUSHFIRE HAZARD**

Property boundaries

State bushfire prone area (State mapping July 2015)

- Very high Potential Bushfire Intensity
- High Potential Bushfire Intensity
- Medium Potential Bushfire Intensity
- Potential Impact Buffer

Please read the following notes about this overlay map:

**This overlay map only affects you if your property is identified in a State bushfire prone area, and you wish to develop. It does not apply when proposing a change in use in the General Residential zone, Centre zone, Industry zone and Township zone.**

Under State Government requirements, planning schemes must identify an area where bushfire hazard provisions apply. This overlay map shows **Bushfire Prone Areas** and comprises all land with the potential to support a significant bushfire or the potential to be subject to significant bushfire attack.

**This map has been provided by the State Government and is the latest information available to council at the time of adoption.**

The Bushfire Prone Area includes potentially hazardous vegetation identified with a medium, high, or very high potential bushfire intensity.

Land that could be subject to significant bushfire attack from embers, flames or radiant heat is included in a Potential Impact Buffer with a default width of 100m from all areas of medium, high or very high potential bushfire intensity.

Refer to the relevant zone code, local plan code and/or development code for requirements associated with this overlay map.

For further information regarding this overlay, please refer to the Bushfire Prone Area information sheet on Council's planning scheme website ([www.moretonbay.qld.gov.au/mbrplanningscheme](http://www.moretonbay.qld.gov.au/mbrplanningscheme)) or contact council on 3205 0555.

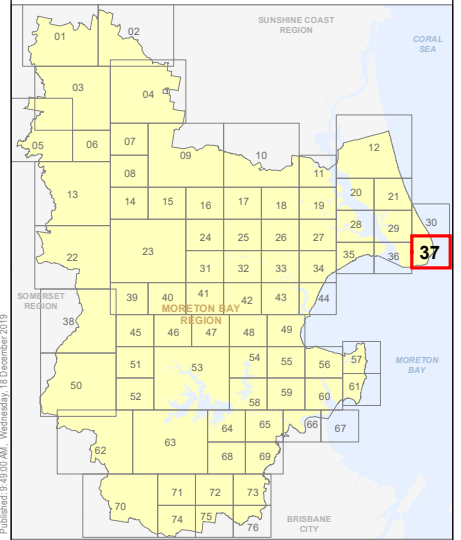
**Effective 29 January 2020**



SCALE (A3): 1:15,000  
 DCDB Version: April 2016  
 Projection: Map Grid of Australia, Zone 56  
 Horizontal Datum: Geocentric Datum of Australia 1994

**DISCLAIMER:** Some of the information shown in this document has been provided to Council from external third parties. Council makes no representation and gives no warranty about the accuracy, reliability, completeness or suitability for any particular purpose of the information. Persons should not rely on the information shown in this document to make any decision with financial or legal implications and should instead rely on their own enquiries. To the full extent that it is able to do so in law, Council disclaims all liability (including liability in negligence) for all costs, losses and damages (including indirect and consequential costs, losses and damages) caused by or arising from anyone using or relying on the information shown in this document for any purpose whatsoever. © Copyright Moreton Bay Regional Council 2019

DCDB (Version April 2016) is reproduced with the permission of the State of Queensland



**OM-37 BFH  
Overlay Map**



Z:\Map Data\GIS\Map\Planning\Division\01 Planning Schemes\Amendments\01\_Proposed Tiered Amendment 102\_Post Consultation and Site Approval Version 201902\_MBR\DCDB\_Bushfire\_Hazard.mxd









**PLANNING SCHEME  
OVERLAY MAP - BUSHFIRE HAZARD**

□ Property boundaries

State bushfire prone area (State mapping July 2015)

- Very high Potential Bushfire Intensity
- High Potential Bushfire Intensity
- Medium Potential Bushfire Intensity
- Potential Impact Buffer

Please read the following notes about this overlay map:

This overlay map only affects you if your property is identified in a State bushfire prone area, and you wish to develop. This overlay map does not apply when proposing a change in use in the General Residential zone, Centre zone, Industry zone and Township zone.

Under State Government requirements, planning schemes must identify an area where bushfire hazard provisions apply. This overlay map shows Bushfire Prone Areas and comprises all land with the potential to support a significant bushfire or the potential to be subject to significant bushfire attack.

This map has been provided by the State Government and is the latest information available to council at the time of adoption.

The Bushfire Prone Area includes potentially hazardous vegetation identified with a medium, high, or very high potential bushfire intensity.

Land that could be subject to significant bushfire attack from embers, flames or radiant heat is included in a Potential Impact Buffer with a default width of 100m from all areas of medium, high or very high potential bushfire intensity.

Refer to the relevant zone code, local plan code and/or development code for requirements associated with this overlay map.

For further information regarding this overlay, please refer to the Bushfire Prone Area information sheet on Council's planning scheme website ([www.moretonbay.qld.gov.au/mbrplanningscheme](http://www.moretonbay.qld.gov.au/mbrplanningscheme)) or contact council on 3205 0555.

**Effective 29 January 2020**

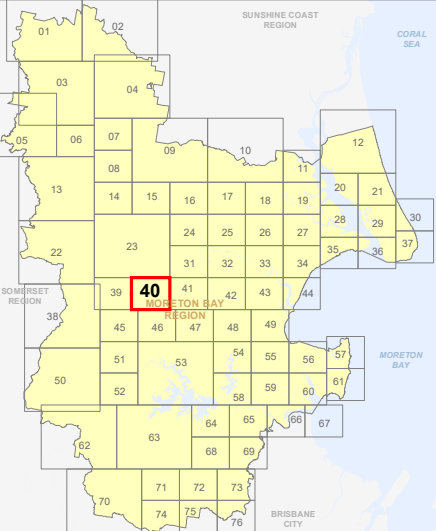
0 200 400 600 Metres

SCALE (A3): 1:15,000

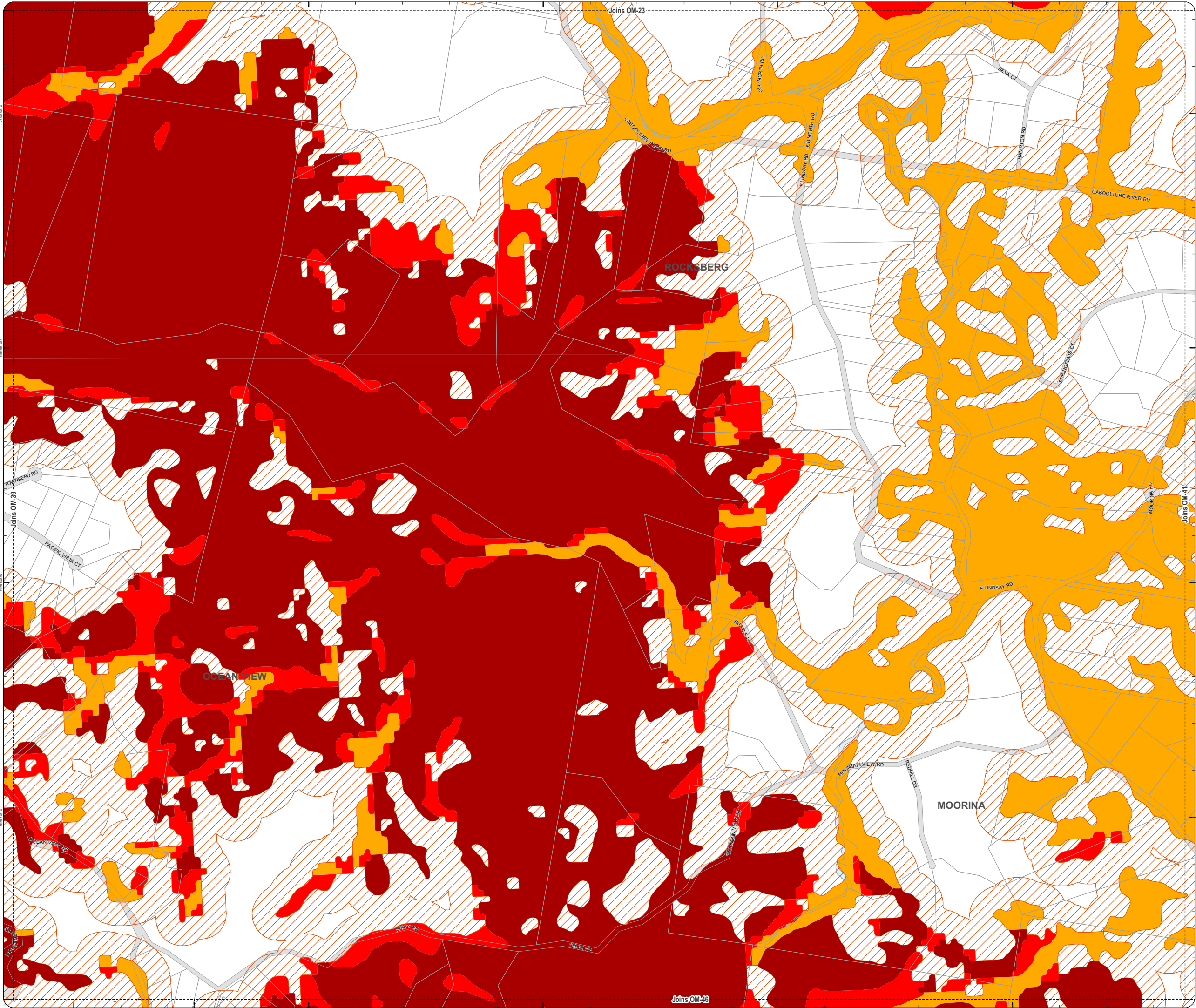
DCDB Version: April 2016  
Projection: Map Grid of Australia, Zone 56  
Horizontal Datum: Geocentric Datum of Australia 1994

**DISCLAIMER:** Some of the information shown in this document has been provided to Council from external third parties. Council makes no representation and gives no warranty about the accuracy, reliability, completeness or suitability for any particular purpose of the information. Persons should not rely on the information shown in this document to make any decision with financial or legal implications and should instead rely on their own enquiries. To the full extent that it is able to do so in law, Council disclaims all liability (including liability in negligence) for all costs, losses and damages (including indirect and consequential costs, losses and damages) caused by or arising from anyone using or relying on the information shown in this document for any purpose whatsoever. © Copyright Moreton Bay Regional Council 2019

DCDB (Version April 2016) is reproduced with the permission of the State of Queensland



**OM-40 BFH  
Overlay Map**





**PLANNING SCHEME  
OVERLAY MAP - BUSHFIRE HAZARD**

□ Property boundaries

State bushfire prone area (State mapping July 2015)

- Very high Potential Bushfire Intensity
- High Potential Bushfire Intensity
- Medium Potential Bushfire Intensity
- Potential Impact Buffer

Please read the following notes about this overlay map:

This overlay map only affects you if your property is identified in a State bushfire prone area, and you wish to develop. It does not apply when proposing a change in use in the General Residential zone, Centre zone, Industry zone and Township zone.

Under State Government requirements, planning schemes must identify an area where bushfire hazard provisions apply. This overlay map shows Bushfire Prone Areas and comprises all land with the potential to support a significant bushfire or the potential to be subject to significant bushfire attack.

This map has been provided by the State Government and is the latest information available to council at the time of adoption.

The Bushfire Prone Area includes potentially hazardous vegetation identified with a medium, high, or very high potential bushfire intensity.

Land that could be subject to significant bushfire attack from embers, flames or radiant heat is included in a Potential Impact Buffer with a default width of 100m from all areas of medium, high or very high potential bushfire intensity.

Refer to the relevant zone code, local plan code and/or development code for requirements associated with this overlay map.

For further information regarding this overlay, please refer to the Bushfire Prone Area information sheet on Council's planning scheme website

([www.moretonbay.qld.gov.au/mbrplanningscheme](http://www.moretonbay.qld.gov.au/mbrplanningscheme)) or contact council on 3205 0555.

**Effective 29 January 2020**

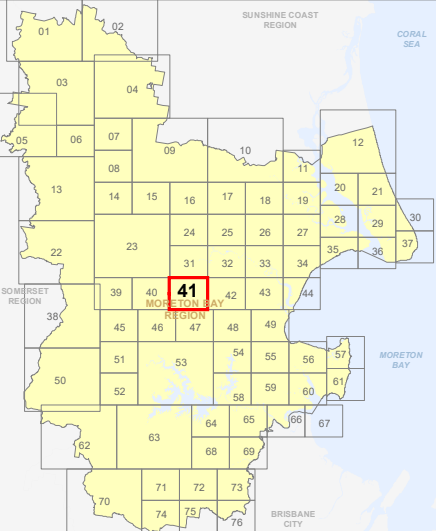
0 200 400 600 Metres

SCALE (A3): 1:15,000

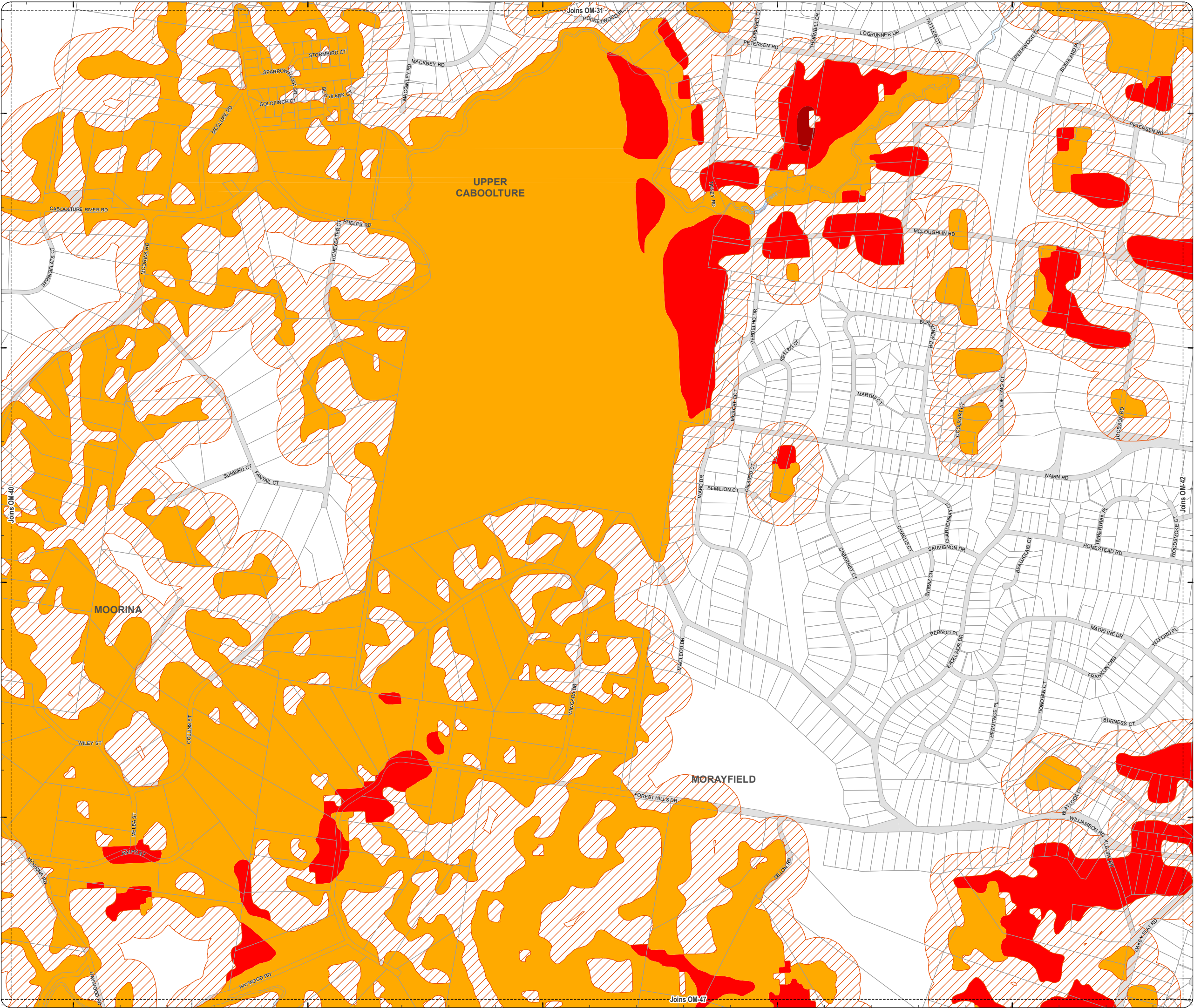
DCDB Version: April 2016  
Projection: Map Grid of Australia, Zone 56  
Horizontal Datum: Geocentric Datum of Australia 1994

**DISCLAIMER:** Some of the information shown in this document has been provided to Council from external third parties. Council makes no representation and gives no warranty about the accuracy, reliability, completeness or suitability for any particular purpose of the information. Persons should not rely on the information shown in this document to make any decision with financial or legal implications and should instead rely on their own enquiries. To the full extent that it is able to do so in law, Council disclaims all liability (including liability in negligence) for all costs, losses and damages (including indirect and consequential costs, losses and damages) caused by or arising from anyone using or relying on the information shown in this document for any purpose whatsoever. © Copyright Moreton Bay Regional Council 2019

DCDB (Version April 2016) is reproduced with the permission of the State of Queensland



**OM-41 BFH  
Overlay Map**





**PLANNING SCHEME**  
**OVERLAY MAP - BUSHFIRE HAZARD**

Property boundaries

- State bushfire prone area (State mapping July 2015)
- Very high Potential Bushfire Intensity
  - High Potential Bushfire Intensity
  - Medium Potential Bushfire Intensity
  - Potential Impact Buffer

Please read the following notes about this overlay map:

This overlay map only affects you if your property is identified in a State bushfire prone area, and you wish to develop. This overlay map does not apply when proposing a change in use in the General Residential zone, Centre zone, Industry zone and Township zone.

Under State Government requirements, planning schemes must identify an area where bushfire hazard provisions apply. This overlay map shows Bushfire Prone Areas and comprises all land with the potential to support a significant bushfire or the potential to be subject to significant bushfire attack.

This map has been provided by the State Government and is the latest information available to council at the time of adoption.

The Bushfire Prone Area includes potentially hazardous vegetation identified with a medium, high, or very high potential bushfire intensity.

Land that could be subject to significant bushfire attack from embers, flames or radiant heat is included in a Potential Impact Buffer with a default width of 100m from all areas of medium, high or very high potential bushfire intensity.

Refer to the relevant zone code, local plan code and/or development code for requirements associated with this overlay map.

For further information regarding this overlay, please refer to the Bushfire Prone Area information sheet on Council's planning scheme website

([www.moretonbay.qld.gov.au/mbrplanningscheme](http://www.moretonbay.qld.gov.au/mbrplanningscheme)) or contact council on 3205 0555.

**Effective 29 January 2020**

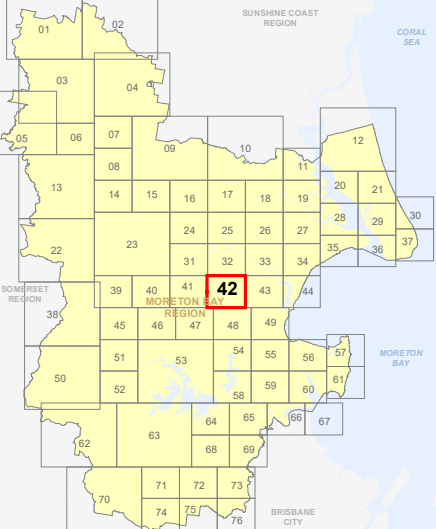
0 200 400 600 Metres

SCALE (A3): 1:15,000

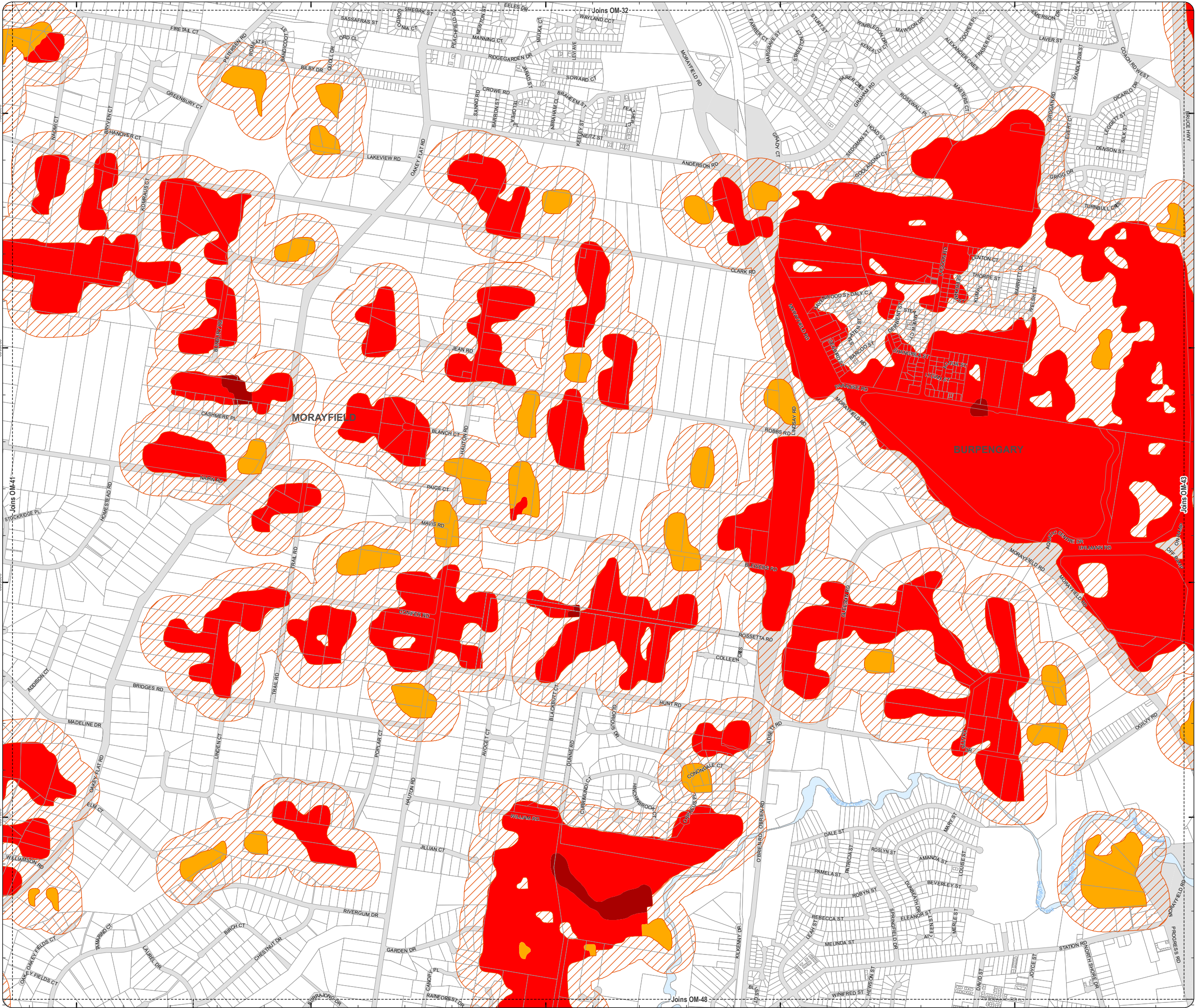
DCDB Version: April 2016  
Projection: Map Grid of Australia, Zone 56  
Horizontal Datum: Geocentric Datum of Australia 1994

**DISCLAIMER:** Some of the information shown in this document has been provided to Council from external third parties. Council makes no representation and gives no warranty about the accuracy, reliability, completeness or suitability for any particular purpose of the information. Persons should not rely on the information shown in this document to make any decision with financial or legal implications and should instead rely on their own enquiries. To the full extent that it is able to do so in law, Council disclaims all liability (including liability in negligence) for all costs, losses and damages (including indirect and consequential costs, losses and damages) caused by or arising from anyone using or relying on the information shown in this document for any purpose whatsoever. © Copyright Moreton Bay Regional Council 2019

DCDB (Version April 2016) is reproduced with the permission of the State of Queensland



**OM-42 BFH**  
**Overlay Map**





**PLANNING SCHEME  
OVERLAY MAP - BUSHFIRE HAZARD**

Property boundaries

State bushfire prone area (State mapping July 2015)

- Very high Potential Bushfire Intensity
- High Potential Bushfire Intensity
- Medium Potential Bushfire Intensity
- Potential Impact Buffer

Please read the following notes about this overlay map:

This overlay map only affects you if your property is identified in a State bushfire prone area, and you wish to develop. It does not apply when proposing a change in use in the General Residential zone, Centre zone, Industry zone and Township zone.

Under State Government requirements, planning schemes must identify an area where bushfire hazard provisions apply. This overlay map shows Bushfire Prone Areas and comprises all land with the potential to support a significant bushfire or the potential to be subject to significant bushfire attack.

This map has been provided by the State Government and is the latest information available to council at the time of adoption.

The Bushfire Prone Area includes potentially hazardous vegetation identified with a medium, high, or very high potential bushfire intensity.

Land that could be subject to significant bushfire attack from embers, flames or radiant heat is included in a Potential Impact Buffer with a default width of 100m from all areas of medium, high or very high potential bushfire intensity.

Refer to the relevant zone code, local plan code and/or development code for requirements associated with this overlay map.

For further information regarding this overlay, please refer to the Bushfire Prone Area information sheet on Council's planning scheme website

([www.moretonbay.qld.gov.au/mbrplanningscheme](http://www.moretonbay.qld.gov.au/mbrplanningscheme)) or contact council on 3205 0555.

**Effective 29 January 2020**

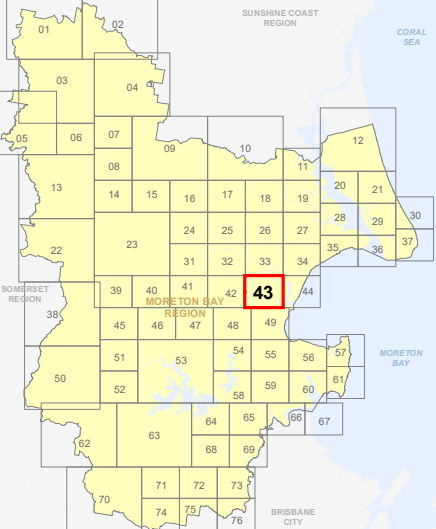
0 200 400 600 Metres

SCALE (A3): 1:15,000

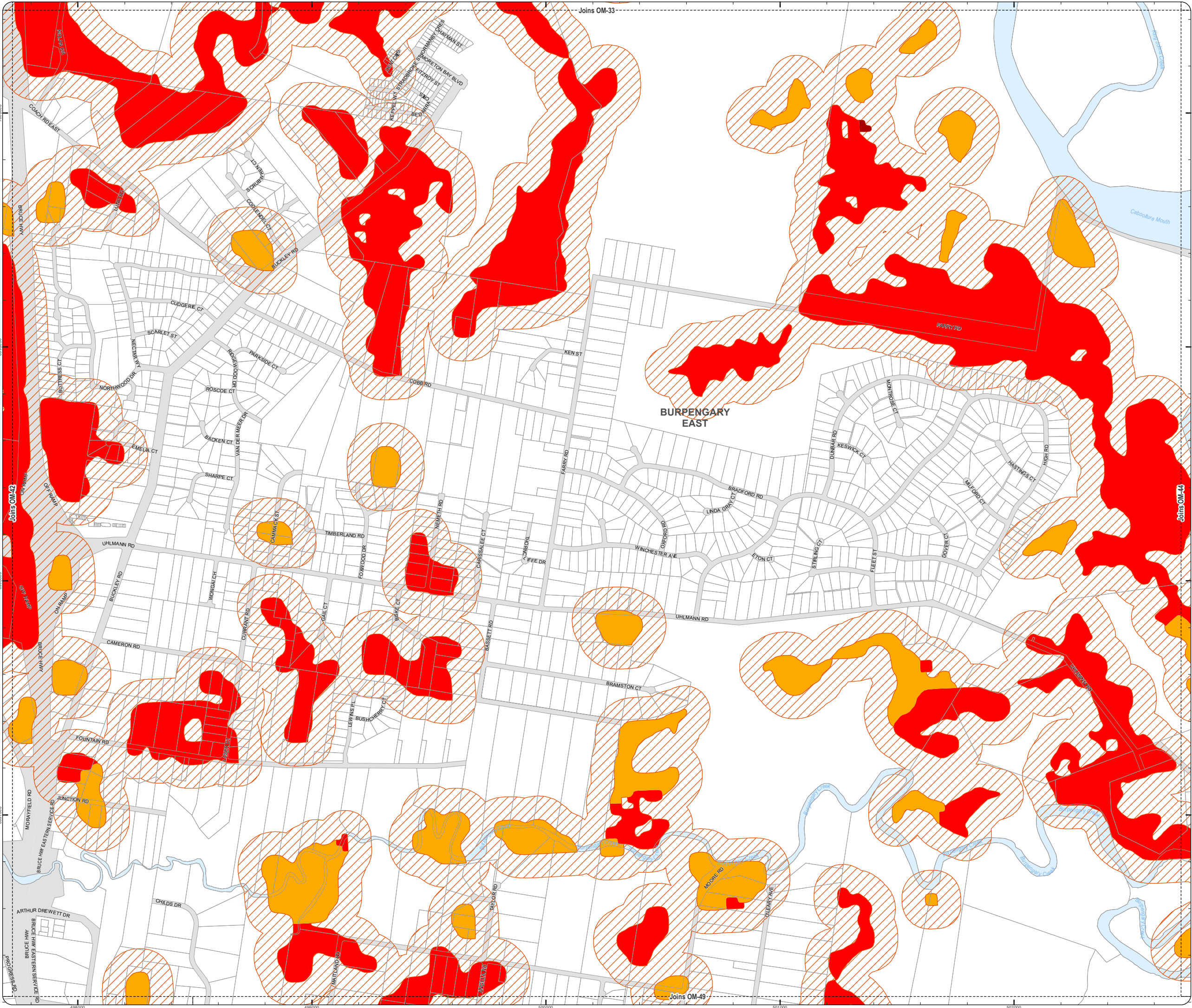
DCDB Version: April 2016  
Projection: Map Grid of Australia, Zone 56  
Horizontal Datum: Geocentric Datum of Australia 1994

**DISCLAIMER:** Some of the information shown in this document has been provided to Council from external third parties. Council makes no representation and gives no warranty about the accuracy, reliability, completeness or suitability for any particular purpose of the information. Persons should not rely on the information shown in this document to make any decision with financial or legal implications and should instead rely on their own enquiries. To the full extent that it is able to do so in law, Council disclaims all liability (including liability in negligence) for all costs, losses and damages (including indirect and consequential costs, losses and damages) caused by or arising from anyone using or relying on the information shown in this document for any purpose whatsoever. © Copyright Moreton Bay Regional Council 2019

DCDB (Version April 2016) is reproduced with the permission of the State of Queensland



**OM-43 BFH  
Overlay Map**









**PLANNING SCHEME  
OVERLAY MAP - BUSHFIRE HAZARD**

Property boundaries

- State bushfire prone area (State mapping July 2015)
- Very high Potential Bushfire Intensity
  - High Potential Bushfire Intensity
  - Medium Potential Bushfire Intensity
  - Potential Impact Buffer

Please read the following notes about this overlay map:

This overlay map only affects you if your property is identified in a State bushfire prone area, and you wish to develop. It does not apply when proposing a change in use in the General Residential zone, Centre zone, Industry zone and Township zone.

Under State Government requirements, planning schemes must identify an area where bushfire hazard provisions apply. This overlay map shows Bushfire Prone Areas and comprises all land with the potential to support a significant bushfire or the potential to be subject to significant bushfire attack.

This map has been provided by the State Government and is the latest information available to council at the time of adoption.

The Bushfire Prone Area includes potentially hazardous vegetation identified with a medium, high, or very high potential bushfire intensity.

Land that could be subject to significant bushfire attack from embers, flames or radiant heat is included in a Potential Impact Buffer with a default width of 100m from all areas of medium, high or very high potential bushfire intensity.

Refer to the relevant zone code, local plan code and/or planning code for requirements associated with this overlay map.

For further information regarding this overlay, please refer to the Bushfire Prone Area information sheet on Council's planning scheme website

([www.moretonbay.qld.gov.au/mbrplanningscheme](http://www.moretonbay.qld.gov.au/mbrplanningscheme)) or contact council on 3205 0555.

**Effective 29 January 2020**

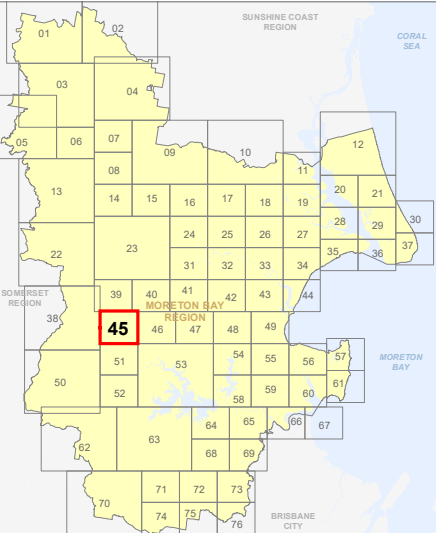
0 200 400 600 Metres

SCALE (A3): 1:15,000

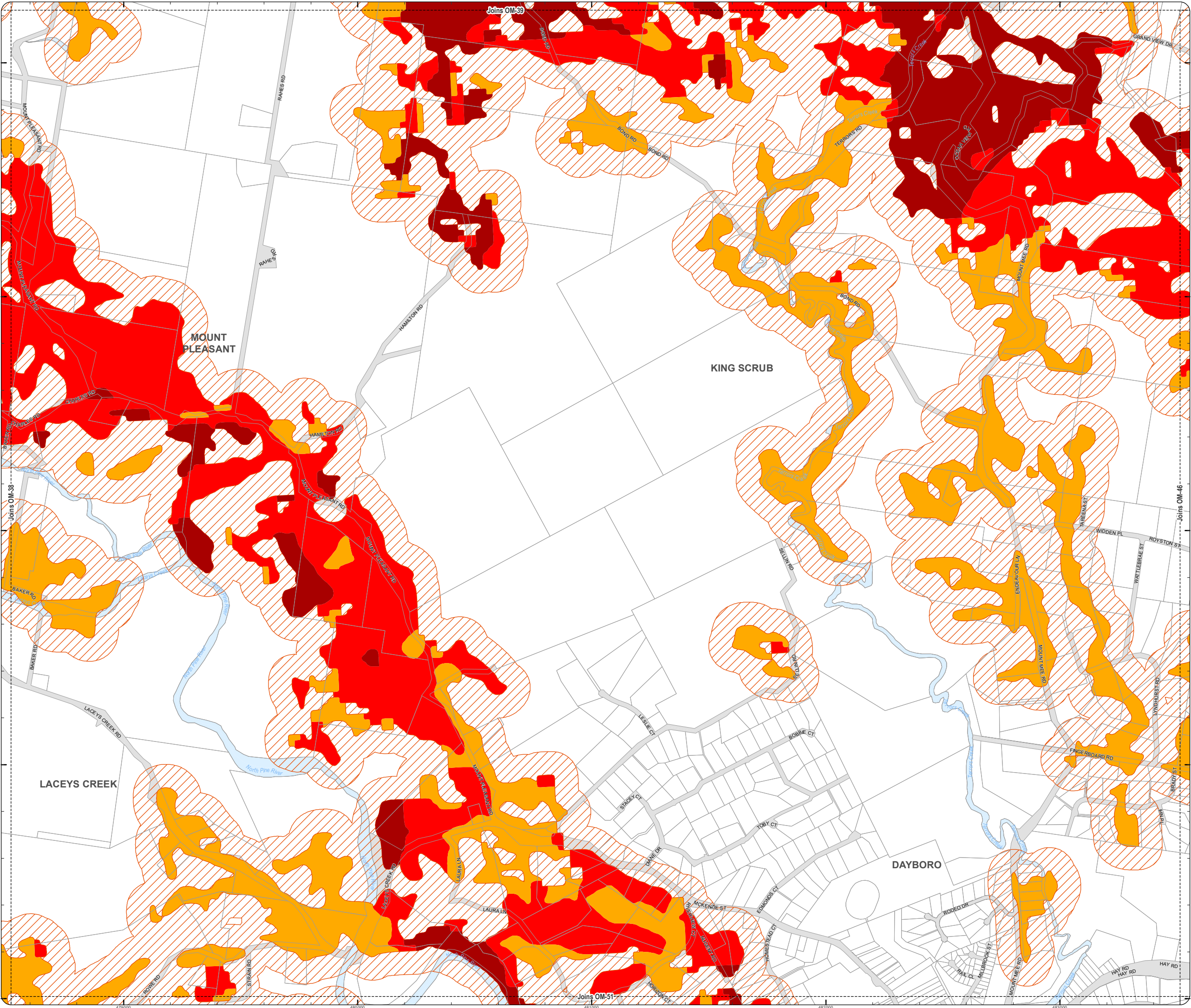
DCDB Version: April 2016  
Projection: Map Grid of Australia, Zone 56  
Horizontal Datum: Geocentric Datum of Australia 1994

**DISCLAIMER:** Some of the information shown in this document has been provided to Council from external third parties. Council makes no representation and gives no warranty about the accuracy, reliability, completeness or suitability for any particular purpose of the information. Persons should not rely on the information shown in this document to make any decision with financial or legal implications and should instead rely on their own enquiries. To the full extent that it is able to do so in law, Council disclaims all liability (including liability in negligence) for all costs, losses and damages (including indirect and consequential costs, losses and damages) caused by or arising from anyone using or relying on the information shown in this document for any purpose whatsoever. © Copyright Moreton Bay Regional Council 2019

DCDB (Version April 2016) is reproduced with the permission of the State of Queensland



**OM-45 BFH  
Overlay Map**





**PLANNING SCHEME  
OVERLAY MAP - BUSHFIRE HAZARD**

Property boundaries

- State bushfire prone area (State mapping July 2015)
- Very high Potential Bushfire Intensity
  - High Potential Bushfire Intensity
  - Medium Potential Bushfire Intensity
  - Potential Impact Buffer

Please read the following notes about this overlay map:

This overlay map only affects you if your property is identified in a State bushfire prone area, and you wish to develop. It does not apply when proposing a change in use in the General Residential zone, Centre zone, Industry zone and Township zone.

Under State Government requirements, planning schemes must identify an area where bushfire hazard provisions apply. This overlay map shows Bushfire Prone Areas and comprises all land with the potential to support a significant bushfire or the potential to be subject to significant bushfire attack.

This map has been provided by the State Government and is the latest information available to council at the time of adoption.

The Bushfire Prone Area includes potentially hazardous vegetation identified with a medium, high, or very high potential bushfire intensity.

Land that could be subject to significant bushfire attack from embers, flames or radiant heat is included in a Potential Impact Buffer with a default width of 100m from all areas of medium, high or very high potential bushfire intensity.

Refer to the relevant zone code, local plan code and/or development code for requirements associated with this overlay map.

For further information regarding this overlay, please refer to the Bushfire Prone Area information sheet on Council's planning scheme website

([www.moretonbay.qld.gov.au/mbrplanningscheme](http://www.moretonbay.qld.gov.au/mbrplanningscheme)) or contact council on 3205 0555.

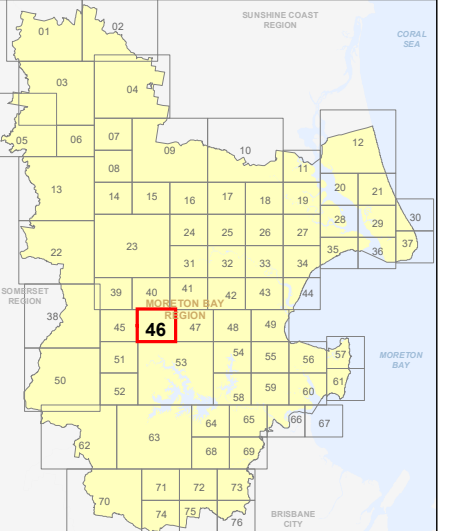
**Effective 29 January 2020**

0 200 400 600 Metres


SCALE (A3): 1:15,000  
DCDB Version: April 2016  
Projection: Map Grid of Australia, Zone 56  
Horizontal Datum: Geocentric Datum of Australia 1994

**DISCLAIMER:** Some of the information shown in this document has been provided to Council from external third parties. Council makes no representation and gives no warranty about the accuracy, reliability, completeness or suitability for any particular purpose of the information. Persons should not rely on the information shown in this document to make any decision with financial or legal implications and should instead rely on their own enquiries. To the full extent that it is able to do so in law, Council disclaims all liability (including liability in negligence) for all costs, losses and damages (including indirect and consequential costs, losses and damages) caused by or arising from anyone using or relying on the information shown in this document for any purpose whatsoever. © Copyright Moreton Bay Regional Council 2019

DCDB (Version April 2016) is reproduced with the permission of the State of Queensland



**OM-46 BFH  
Overlay Map**





**PLANNING SCHEME  
OVERLAY MAP - BUSHFIRE HAZARD**

Property boundaries

State bushfire prone area (State mapping July 2015)

- Very high Potential Bushfire Intensity
- High Potential Bushfire Intensity
- Medium Potential Bushfire Intensity
- Potential Impact Buffer

Please read the following notes about this overlay map:

This overlay map only affects you if your property is identified in a State bushfire prone area, and you wish to develop. It does not apply when proposing a change in use in the General Residential zone, Centre zone, Industry zone and Township zone.

Under State Government requirements, planning schemes must identify an area where bushfire hazard provisions apply. This overlay map shows Bushfire Prone Areas and comprises all land with the potential to support a significant bushfire or the potential to be subject to significant bushfire attack.

This map has been provided by the State Government and is the latest information available to council at the time of adoption.

The Bushfire Prone Area includes potentially hazardous vegetation identified with a medium, high, or very high potential bushfire intensity.

Land that could be subject to significant bushfire attack from embers, flames or radiant heat is included in a Potential Impact Buffer with a default width of 100m from all areas of medium, high or very high potential bushfire intensity.

Refer to the relevant zone code, local plan code and/or development code for requirements associated with this overlay map.

For further information regarding this overlay, please refer to the Bushfire Prone Area information sheet on Council's planning scheme website

[www.moretonbay.qld.gov.au/mbrplanningscheme](http://www.moretonbay.qld.gov.au/mbrplanningscheme) or contact council on 3205 0555.

**Effective 29 January 2020**

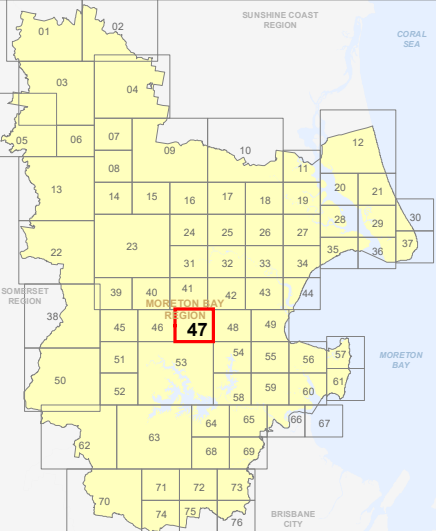
0 200 400 600 Metres

SCALE (A3): 1:15,000

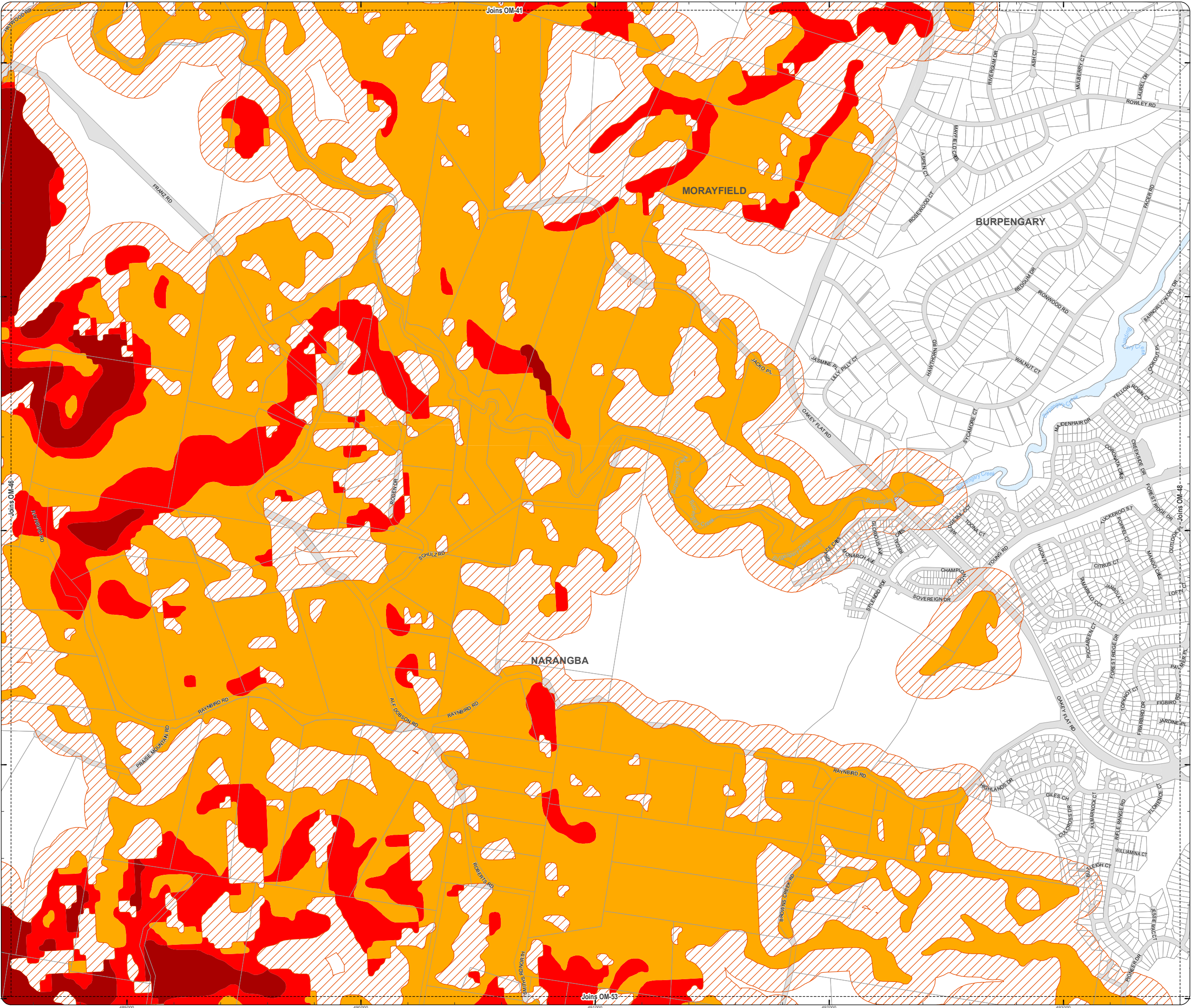
DCDB Version: April 2016  
Projection: Map Grid of Australia, Zone 56  
Horizontal Datum: Geocentric Datum of Australia 1994

**DISCLAIMER:** Some of the information shown in this document has been provided to Council from external third parties. Council makes no representation and gives no warranty about the accuracy, reliability, completeness or suitability for any particular purpose of the information. Persons should not rely on the information shown in this document to make any decision with financial or legal implications and should instead rely on their own enquiries. To the full extent that it is able to do so in law, Council disclaims all liability (including liability in negligence) for all costs, losses and damages (including indirect and consequential costs, losses and damages) caused by or arising from anyone using or relying on the information shown in this document for any purpose whatsoever. © Copyright Moreton Bay Regional Council 2019

DCDB (Version April 2016) is reproduced with the permission of the State of Queensland



**OM-47 BFH  
Overlay Map**





**PLANNING SCHEME**  
**OVERLAY MAP - BUSHFIRE HAZARD**

Property boundaries

- State bushfire prone area (State mapping July 2015)
- Very high Potential Bushfire Intensity
  - High Potential Bushfire Intensity
  - Medium Potential Bushfire Intensity
  - Potential Impact Buffer

Please read the following notes about this overlay map:

This overlay map only affects you if your property is identified in a State bushfire prone area, and you wish to develop. This overlay map does not apply when proposing a change in use in the General Residential zone, Centre zone, Industry zone and Township zone.

Under State Government requirements, planning schemes must identify an area where bushfire hazard provisions apply. This overlay map shows Bushfire Prone Areas and comprises all land with the potential to support a significant bushfire or the potential to be subject to significant bushfire attack.

This map has been provided by the State Government and is the latest information available to council at the time of adoption.

The Bushfire Prone Area includes potentially hazardous vegetation identified with a medium, high, or very high potential bushfire intensity.

Land that could be subject to significant bushfire attack from embers, flames or radiant heat is included in a Potential Impact Buffer with a default width of 100m from all areas of medium, high or very high potential bushfire intensity.

Refer to the relevant zone code, local plan code and/or development code for requirements associated with this overlay map.

For further information regarding this overlay, please refer to the Bushfire Prone Area information sheet on Council's planning scheme website ([www.moretonbay.qld.gov.au/mbrplanningscheme](http://www.moretonbay.qld.gov.au/mbrplanningscheme)) or contact council on 3205 0555.

**Effective 29 January 2020**

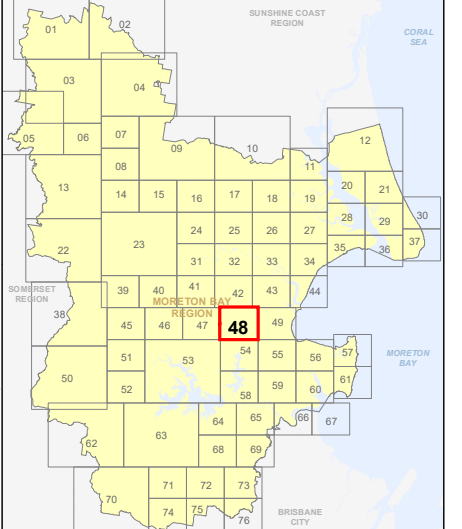
0 200 400 600 Metres

SCALE (A3): 1:15,000

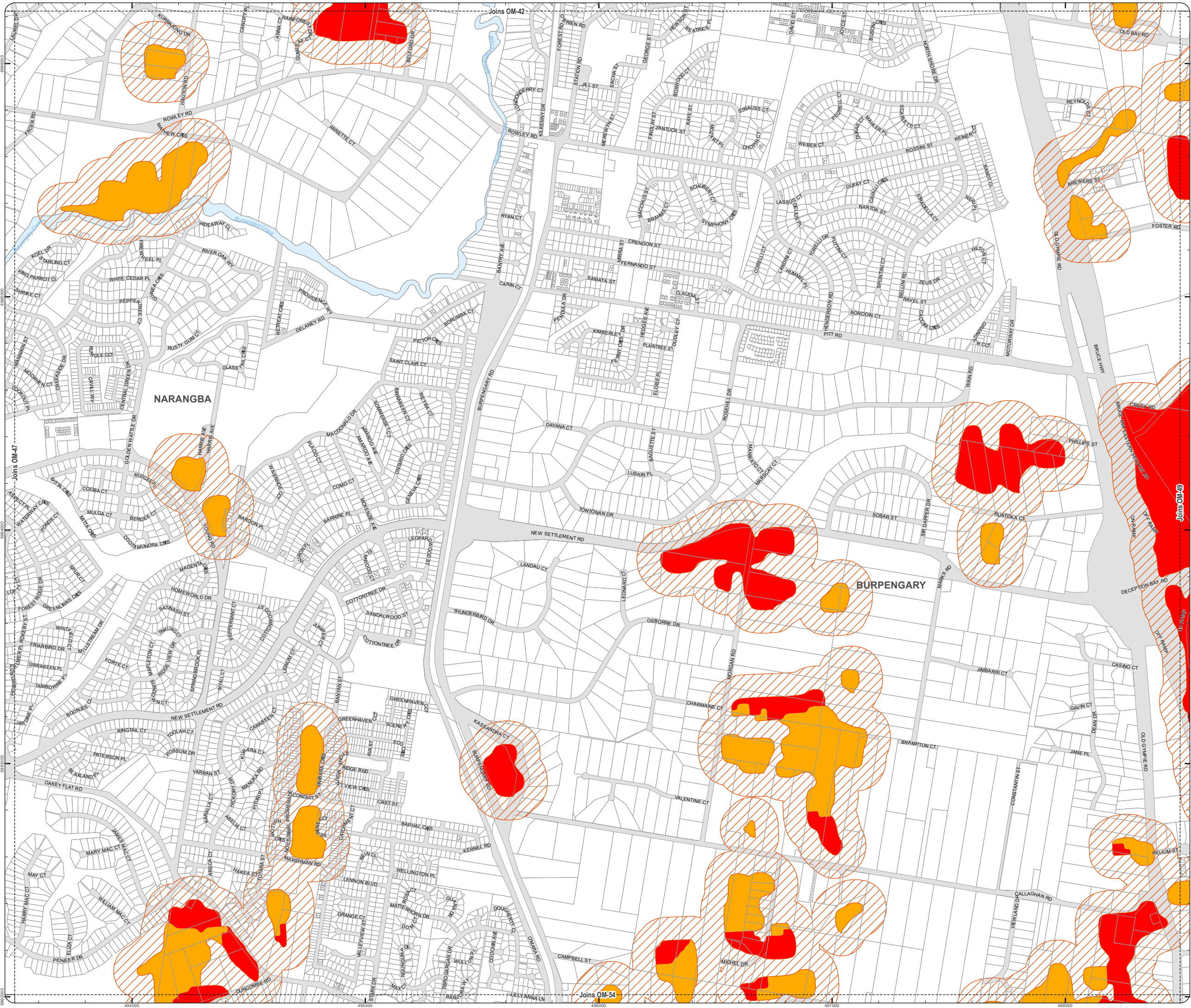
DCDB Version: April 2016  
Projection: Map Grid of Australia, Zone 56  
Horizontal Datum: Geocentric Datum of Australia 1994

**DISCLAIMER:** Some of the information shown in this document has been provided to Council from external third parties. Council makes no representation and gives no warranty about the accuracy, reliability, completeness or suitability for any particular purpose of the information. Persons should not rely on the information shown in this document to make any decision with financial or legal implications and should instead rely on their own enquiries. To the full extent that it is able to do so in law, Council disclaims all liability (including liability in negligence) for all costs, losses and damages (including indirect and consequential costs, losses and damages) caused by or arising from anyone using or relying on the information shown in this document for any purpose whatsoever. © Copyright Moreton Bay Regional Council 2019

DCDB (Version April 2016) is reproduced with the permission of the State of Queensland



**OM-48 BFH**  
**Overlay Map**





**PLANNING SCHEME  
OVERLAY MAP - BUSHFIRE HAZARD**

Property boundaries

State bushfire prone area (State mapping July 2015)

- Very high Potential Bushfire Intensity
- High Potential Bushfire Intensity
- Medium Potential Bushfire Intensity
- Potential Impact Buffer

Please read the following notes about this overlay map:

This overlay map only affects you if your property is identified in a State bushfire prone area, and you wish to develop. It does not apply when proposing a change in use in the General Residential zone, Centre zone, Industry zone and Township zone.

Under State Government requirements, planning schemes must identify an area where bushfire hazard provisions apply. This overlay map shows Bushfire Prone Areas and comprises all land with the potential to support a significant bushfire or the potential to be subject to significant bushfire attack.

This map has been provided by the State Government and is the latest information available to council at the time of adoption.

The Bushfire Prone Area includes potentially hazardous vegetation identified with a medium, high, or very high potential bushfire intensity.

Land that could be subject to significant bushfire attack from embers, flames or radiant heat is included in a Potential Impact Buffer with a default width of 100m from all areas of medium, high or very high potential bushfire intensity.

Refer to the relevant zone code, local plan code and/or development code for requirements associated with this overlay map.

For further information regarding this overlay, please refer to the Bushfire Prone Area information sheet on Council's planning scheme website

([www.moretonbay.qld.gov.au/mbrplanningscheme](http://www.moretonbay.qld.gov.au/mbrplanningscheme)) or contact council on 3205 0555.

**Effective 29 January 2020**

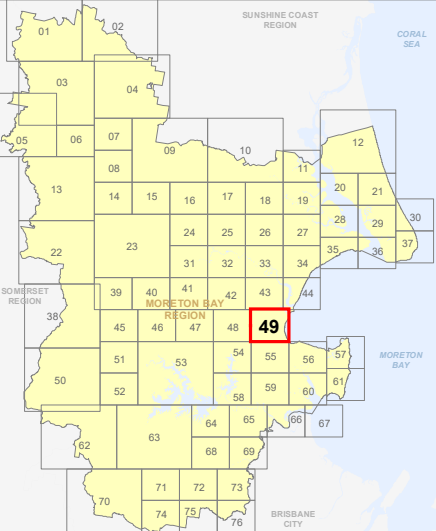
0 200 400 600 Metres

SCALE (A3): 1:15,000

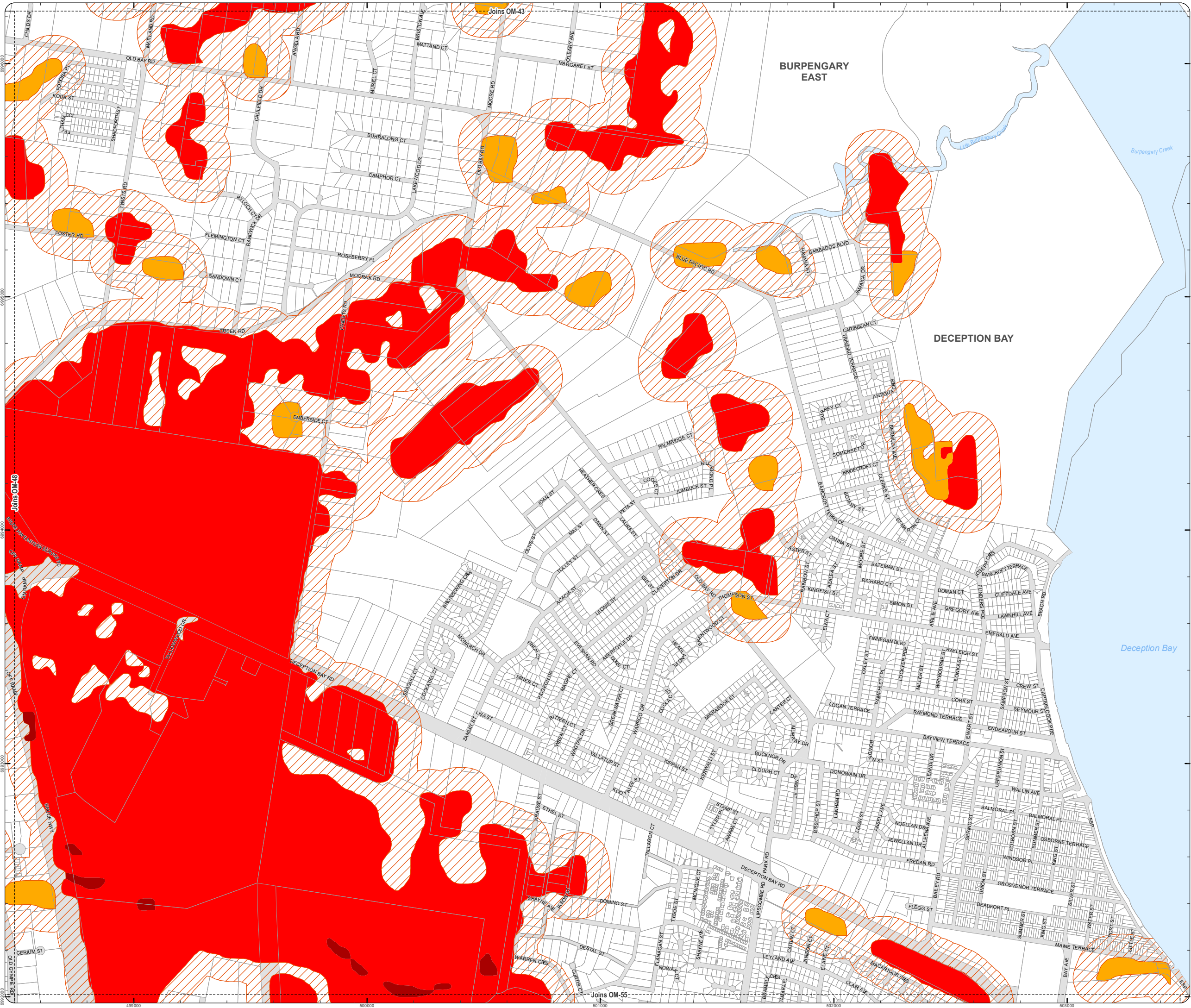
DCDB Version: April 2016  
Projection: Map Grid of Australia, Zone 56  
Horizontal Datum: Geocentric Datum of Australia 1994

**DISCLAIMER:** Some of the information shown in this document has been provided to Council from external third parties. Council makes no representation and gives no warranty about the accuracy, reliability, completeness or suitability for any particular purpose of the information. Persons should not rely on the information shown in this document to make any decisions with financial or legal implications and should instead rely on their own enquiries. To the full extent that it is able to do so in law, Council disclaims all liability (including liability in negligence) for all costs, losses and damages (including indirect and consequential costs, losses and damages) caused by or arising from anyone using or relying on the information shown in this document for any purpose whatsoever. © Copyright Moreton Bay Regional Council 2019

DCDB (Version April 2016) is reproduced with the permission of the State of Queensland



**OM-49 BFH  
Overlay Map**





**PLANNING SCHEME  
OVERLAY MAP - BUSHFIRE HAZARD**

Property boundaries

State bushfire prone area (State mapping July 2015)

- Very high Potential Bushfire Intensity
- High Potential Bushfire Intensity
- Medium Potential Bushfire Intensity
- Potential Impact Buffer

Please read the following notes about this overlay map:

**This overlay map only affects you if your property is identified in a State bushfire prone area, and you wish to develop. It does not apply when proposing a change in use in the General Residential zone, Centre zone, Industry zone and Township zone.**

Under State Government requirements, planning schemes must identify an area where bushfire hazard provisions apply. This overlay map shows **Bushfire Prone Areas** and comprises all land with the potential to support a significant bushfire or the potential to be subject to significant bushfire attack.

**This map has been provided by the State Government and is the latest information available to council at the time of adoption.**

The Bushfire Prone Area includes potentially hazardous vegetation identified with a medium, high, or very high potential bushfire intensity.

Land that could be subject to significant bushfire attack from embers, flames or radiant heat is included in a Potential Impact Buffer with a default width of 100m from all areas of medium, high or very high potential bushfire intensity.

Refer to the relevant zone code, local plan code and/or development code for requirements associated with this overlay map.

For further information regarding this overlay, please refer to the Bushfire Prone Area information sheet on Council's planning scheme website

([www.moretonbay.qld.gov.au/mbrplanningscheme](http://www.moretonbay.qld.gov.au/mbrplanningscheme)) or contact council on 3205 0555.

**Effective 29 January 2020**

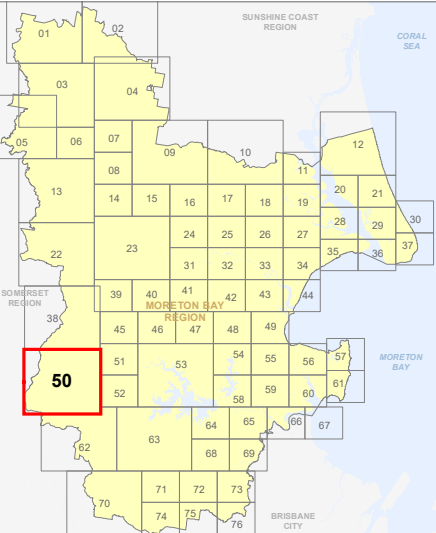
0 400 800 1,200 Metres

SCALE (A3): 1:30,000

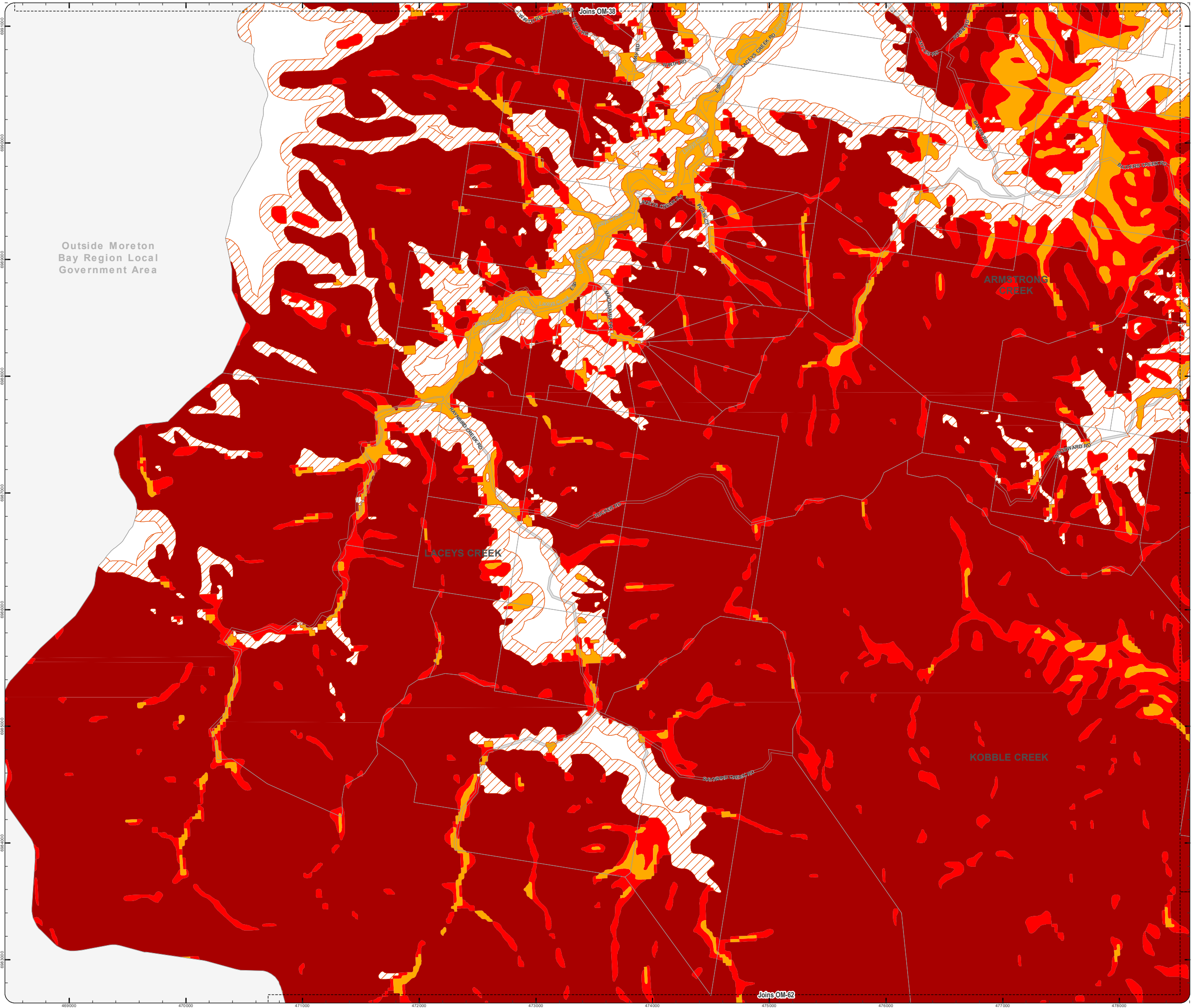
DCDB Version: April 2016  
Projection: Map Grid of Australia, Zone 56  
Horizontal Datum: Geocentric Datum of Australia 1994

**DISCLAIMER:** Some of the information shown in this document has been provided to Council from external third parties. Council makes no representation and gives no warranty about the accuracy, reliability, completeness or suitability for any particular purpose of the information. Persons should not rely on the information shown in this document to make any decision with financial or legal implications and should instead rely on their own enquiries. To the full extent that it is able to do so in law, Council disclaims all liability (including liability in negligence) for all costs, losses and damages (including indirect and consequential costs, losses and damages) caused by or arising from anyone using or relying on the information shown in this document for any purpose whatsoever. © Copyright Moreton Bay Regional Council 2019

DCDB (Version April 2016) is reproduced with the permission of the State of Queensland



**OM-50 BFH  
Overlay Map**





**PLANNING SCHEME  
OVERLAY MAP - BUSHFIRE HAZARD**

□ Property boundaries

State bushfire prone area (State mapping July 2015)

- Very high Potential Bushfire Intensity
- High Potential Bushfire Intensity
- Medium Potential Bushfire Intensity
- ▨ Potential Impact Buffer

Please read the following notes about this overlay map:

This overlay map only affects you if your property is identified in a State bushfire prone area, and you wish to develop. It does not apply when proposing a change in use in the General Residential zone, Centre zone, Industry zone and Township zone.

Under State Government requirements, planning schemes must identify an area where bushfire hazard provisions apply. This overlay map shows Bushfire Prone Areas and comprises all land with the potential to support a significant bushfire or the potential to be subject to significant bushfire attack.

This map has been provided by the State Government and is the latest information available to council at the time of adoption.

The Bushfire Prone Area includes potentially hazardous vegetation identified with a medium, high, or very high potential bushfire intensity.

Land that could be subject to significant bushfire attack from embers, flames or radiant heat is included in a Potential Impact Buffer with a default width of 100m from all areas of medium, high or very high potential bushfire intensity.

Refer to the relevant zone code, local plan code and/or development code for requirements associated with this overlay map.

For further information regarding this overlay, please refer to the Bushfire Prone Area information sheet on Council's planning scheme website

([www.moretonbay.qld.gov.au/mbrplanningscheme](http://www.moretonbay.qld.gov.au/mbrplanningscheme)) or contact council on 3205 0555.

**Effective 29 January 2020**

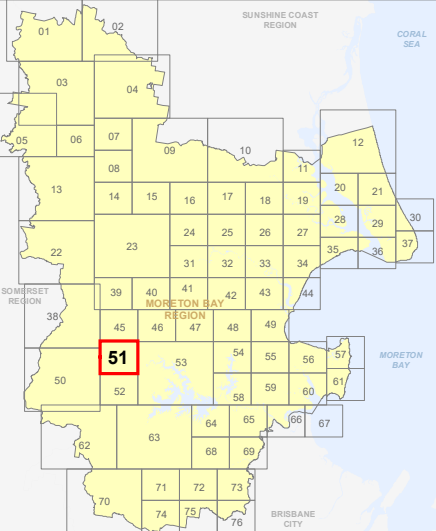
0 200 400 600 Metres

SCALE (A3): 1:15,000

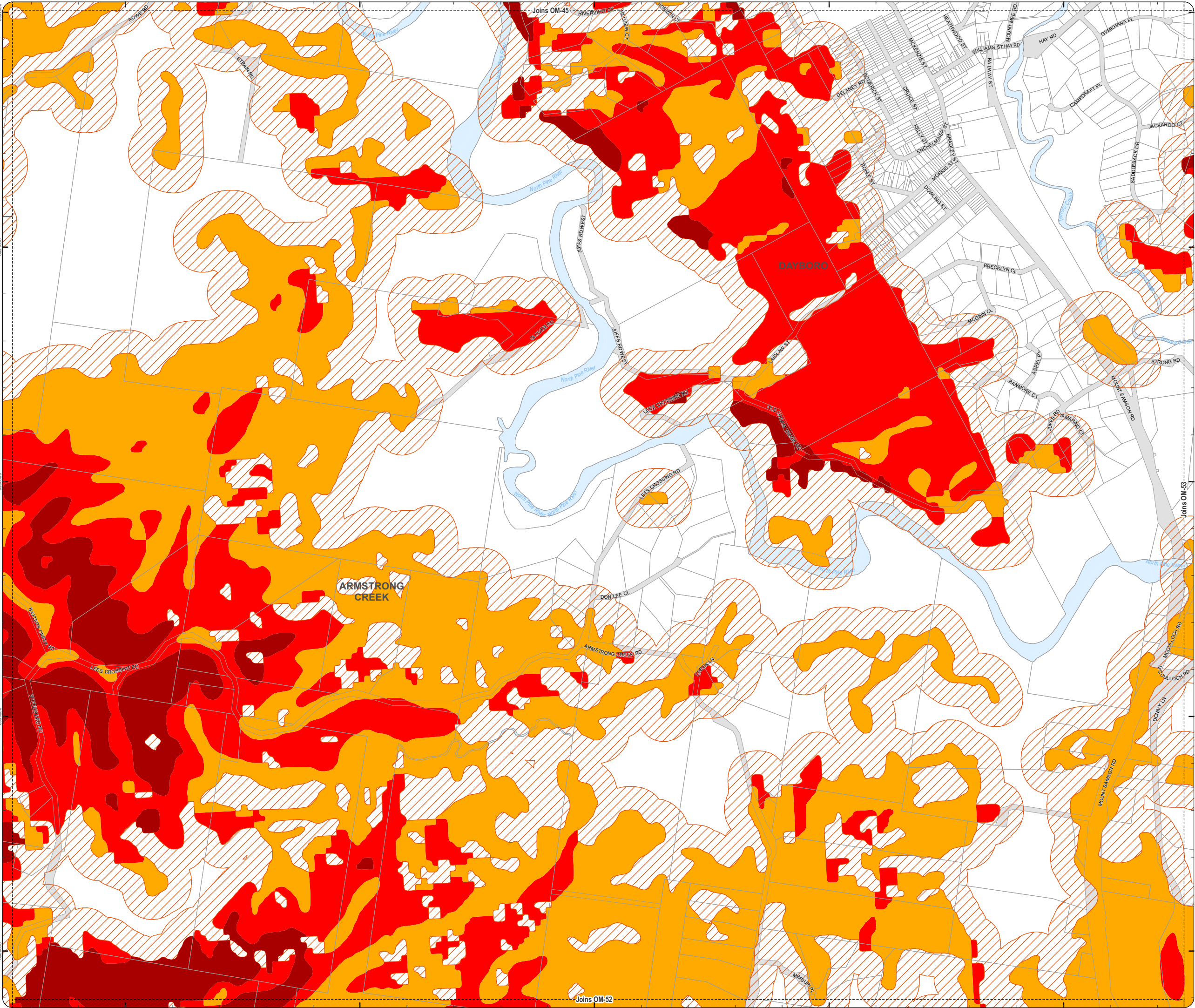
DCDB Version: April 2016  
Projection: Map Grid of Australia, Zone 56  
Horizontal Datum: Geocentric Datum of Australia 1994

**DISCLAIMER:** Some of the information shown in this document has been provided to Council from external third parties. Council makes no representation and gives no warranty about the accuracy, reliability, completeness or suitability for any particular purpose of the information. Persons should not rely on the information shown in this document to make any decision with financial or legal implications and should instead rely on their own enquiries. To the full extent that it is able to do so in law, Council disclaims all liability (including liability in negligence) for all costs, losses and damages (including indirect and consequential costs, losses and damages) caused by or arising from anyone using or relying on the information shown in this document for any purpose whatsoever. © Copyright Moreton Bay Regional Council 2019

DCDB (Version April 2016) is reproduced with the permission of the State of Queensland



**OM-51 BFH  
Overlay Map**





**PLANNING SCHEME  
OVERLAY MAP - BUSHFIRE HAZARD**

Property boundaries

State bushfire prone area (State mapping July 2015)

- Very high Potential Bushfire Intensity
- High Potential Bushfire Intensity
- Medium Potential Bushfire Intensity
- Potential Impact Buffer

Please read the following notes about this overlay map:

This overlay map only affects you if your property is identified in a State bushfire prone area, and you wish to develop. It does not apply when proposing a change in use in the General Residential zone, Centre zone, Industry zone and Township zone.

Under State Government requirements, planning schemes must identify an area where bushfire hazard provisions apply. This overlay map shows Bushfire Prone Areas and comprises all land with the potential to support a significant bushfire or the potential to be subject to significant bushfire attack.

This map has been provided by the State Government and is the latest information available to council at the time of adoption.

The Bushfire Prone Area includes potentially hazardous vegetation identified with a medium, high, or very high potential bushfire intensity.

Land that could be subject to significant bushfire attack from embers, flames or radiant heat is included in a Potential Impact Buffer with a default width of 100m from all areas of medium, high or very high potential bushfire intensity.

Refer to the relevant zone code, local plan code and/or development code for requirements associated with this overlay map.

For further information regarding this overlay, please refer to the Bushfire Prone Area information sheet on Council's planning scheme website ([www.moretonbay.qld.gov.au/mbrplanningscheme](http://www.moretonbay.qld.gov.au/mbrplanningscheme)) or contact council on 3205 0555.

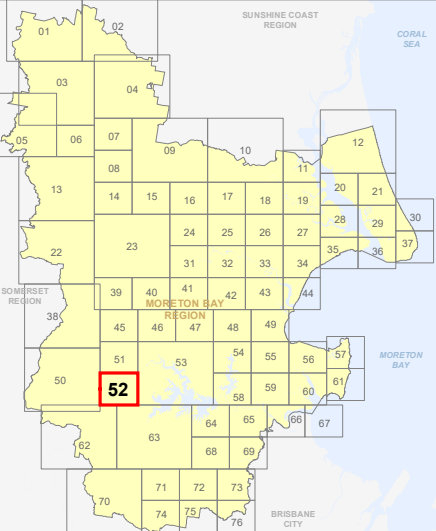
**Effective 29 January 2020**

0 200 400 600 Metres


SCALE (A3): 1:15,000  
DCDB Version: April 2016  
Projection: Map Grid of Australia, Zone 56  
Horizontal Datum: Geocentric Datum of Australia 1994

**DISCLAIMER:** Some of the information shown in this document has been provided to Council from external third parties. Council makes no representation and gives no warranty about the accuracy, reliability, completeness or suitability for any particular purpose of the information. Persons should not rely on the information shown in this document to make any decision with financial or legal implications and should instead rely on their own enquiries. To the full extent that it is able to do so in law, Council disclaims all liability (including liability in negligence) for all costs, losses and damages (including indirect and consequential costs, losses and damages) caused by or arising from anyone using or relying on the information shown in this document for any purpose whatsoever. © Copyright Moreton Bay Regional Council 2019

DCDB (Version April 2016) is reproduced with the permission of the State of Queensland



**OM-52 BFH  
Overlay Map**





**PLANNING SCHEME  
OVERLAY MAP - BUSHFIRE HAZARD**

□ Property boundaries

State bushfire prone area (State mapping July 2015)

- Very high Potential Bushfire Intensity
- High Potential Bushfire Intensity
- Medium Potential Bushfire Intensity
- Potential Impact Buffer

Please read the following notes about this overlay map:

This overlay map only affects you if your property is identified in a State bushfire prone area, and you wish to develop. It does not apply when proposing a change in use in the General Residential zone, Centre zone, Industry zone and Township zone.

Under State Government requirements, planning schemes must identify an area where bushfire hazard provisions apply. This overlay map shows Bushfire Prone Areas and comprises all land with the potential to support a significant bushfire or the potential to be subject to significant bushfire attack.

This map has been provided by the State Government and is the latest information available to council at the time of adoption.

The Bushfire Prone Area includes potentially hazardous vegetation identified with a medium, high, or very high potential bushfire intensity.

Land that could be subject to significant bushfire attack from embers, flames or radiant heat is included in a Potential Impact Buffer with a default width of 100m from all areas of medium, high or very high potential bushfire intensity.

Refer to the relevant zone code, local plan code and/or development code for requirements associated with this overlay map.

For further information regarding this overlay, please refer to the Bushfire Prone Area information sheet on Council's planning scheme website

([www.moretonbay.qld.gov.au/mbrplanningscheme](http://www.moretonbay.qld.gov.au/mbrplanningscheme)) or contact council on 3205 0555.

**Effective 29 January 2020**

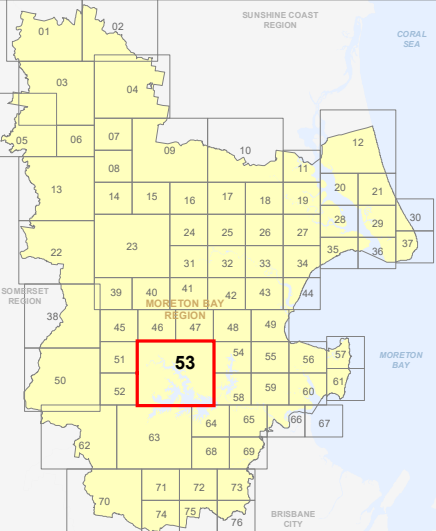
0 400 800 1,200 Metres

SCALE (A3): 1:30,000


DCDB Version: April 2016  
Projection: Map Grid of Australia, Zone 56  
Horizontal Datum: Geocentric Datum of Australia 1994

**DISCLAIMER:** Some of the information shown in this document has been provided to Council from external third parties. Council makes no representation and gives no warranty about the accuracy, reliability, completeness or suitability for any particular purpose of the information. Persons should not rely on the information shown in this document to make any decision with financial or legal implications and should instead rely on their own enquiries. To the full extent that it is able to do so in law, Council disclaims all liability (including liability in negligence) for all costs, losses and damages (including indirect and consequential costs, losses and damages) caused by or arising from anyone using or relying on the information shown in this document for any purpose whatsoever. © Copyright Moreton Bay Regional Council 2019

DCDB (Version April 2016) is reproduced with the permission of the State of Queensland



**OM-53 BFH  
Overlay Map**





**PLANNING SCHEME  
OVERLAY MAP - BUSHFIRE HAZARD**

□ Property boundaries

State bushfire prone area (State mapping July 2015)

- Very high Potential Bushfire Intensity
- High Potential Bushfire Intensity
- Medium Potential Bushfire Intensity
- ▨ Potential Impact Buffer

Please read the following notes about this overlay map:

This overlay map only affects you if your property is identified in a State bushfire prone area, and you wish to develop. It does not apply when proposing a change in use in the General Residential zone, Centre zone, Industry zone and Township zone.

Under State Government requirements, planning schemes must identify an area where bushfire hazard provisions apply. This overlay map shows Bushfire Prone Areas and comprises all land with the potential to support a significant bushfire or the potential to be subject to significant bushfire attack.

This map has been provided by the State Government and is the latest information available to council at the time of adoption.

The Bushfire Prone Area includes potentially hazardous vegetation identified with a medium, high, or very high potential bushfire intensity.

Land that could be subject to significant bushfire attack from embers, flames or radiant heat is included in a Potential Impact Buffer with a default width of 100m from all areas of medium, high or very high potential bushfire intensity.

Refer to the relevant zone code, local plan code and/or development code for requirements associated with this overlay map.

For further information regarding this overlay, please refer to the Bushfire Prone Area information sheet on Council's planning scheme website

[www.moretonbay.qld.gov.au/mbrplanningscheme](http://www.moretonbay.qld.gov.au/mbrplanningscheme) or contact council on 3205 0555.

**Effective 29 January 2020**

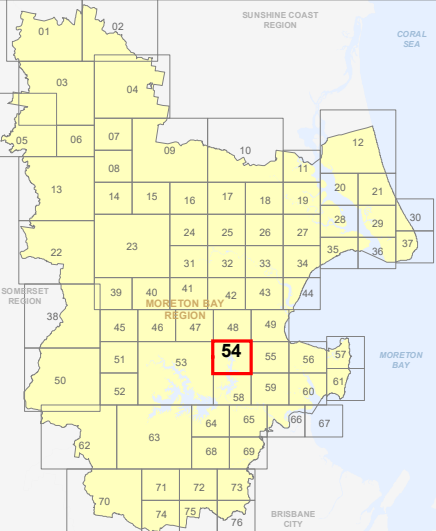
0 200 400 600 Metres

SCALE (A3): 1:15,000

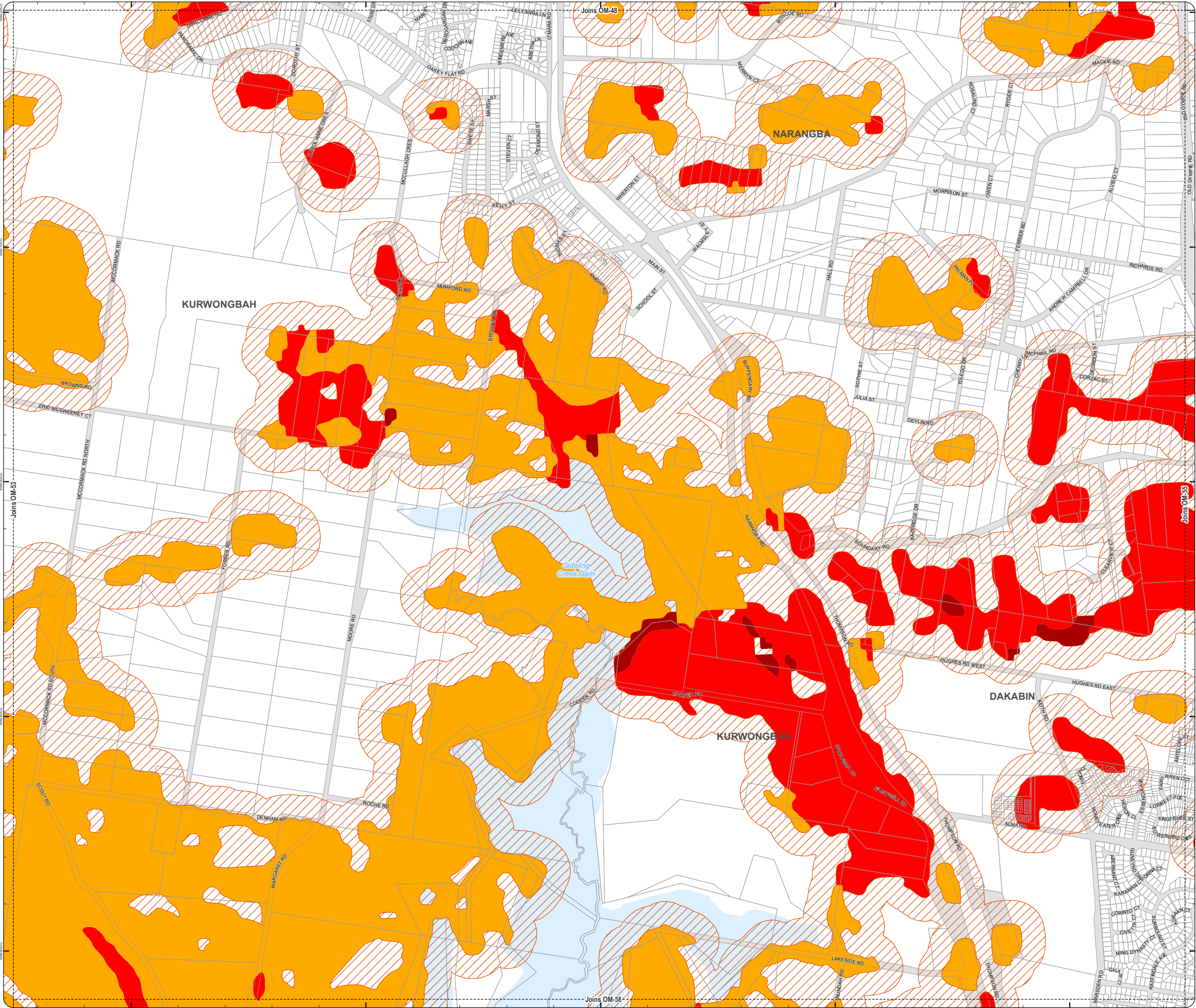
DCDB Version: April 2016  
Projection: Map Grid of Australia, Zone 56  
Horizontal Datum: Geocentric Datum of Australia 1994

**DISCLAIMER:** Some of the information shown in this document has been provided to Council from external third parties. Council makes no representation and gives no warranty about the accuracy, reliability, completeness or suitability for any particular purpose of the information. Persons should not rely on the information shown in this document to make any decision with financial or legal implications and should instead rely on their own enquiries. To the full extent that it is able to do so in law, Council disclaims all liability (including liability in negligence) for all costs, losses and damages (including indirect and consequential costs, losses and damages) caused by or arising from anyone using or relying on the information shown in this document for any purpose whatsoever. © Copyright Moreton Bay Regional Council 2019

DCDB (Version April 2016) is reproduced with the permission of the State of Queensland





**OM-54 BFH  
Overlay Map**









**PLANNING SCHEME  
OVERLAY MAP - BUSHFIRE HAZARD**

-  Property boundaries
-  North Lakes Locality

**State bushfire prone area (State mapping July 2015)**

-  Very high Potential Bushfire Intensity
-  High Potential Bushfire Intensity
-  Medium Potential Bushfire Intensity
-  Potential Impact Buffer

Please read the following notes about this overlay map:

This overlay map only affects you if your property is identified in a State bushfire prone area, and you wish to develop. It does not apply when proposing a change in use in the General Residential zone, Centre zone, Industry zone and Township zone.

Under State Government requirements, planning schemes must identify an area where bushfire hazard provisions apply. This overlay map shows Bushfire Prone Areas and comprises all land with the potential to support a significant bushfire or the potential to be subject to significant bushfire attack.

This map has been provided by the State Government and is the latest information available to council at the time of adoption.

The Bushfire Prone Area includes potentially hazardous vegetation identified with a medium, high, or very high potential bushfire intensity.

Land that could be subject to significant bushfire attack from embers, flames or radiant heat is included in a Potential Impact Buffer with a default width of 100m from all areas of medium, high or very high potential bushfire intensity.

Refer to the relevant zone code, local plan code and/or development code for requirements associated with this overlay map.

For further information regarding this overlay, please refer to the Bushfire Prone Area information sheet on Council's planning scheme website ([www.moretonbay.qld.gov.au/mbrclplanningscheme](http://www.moretonbay.qld.gov.au/mbrclplanningscheme)) or contact council on 3205 0555.

**Effective 29 January 2020**

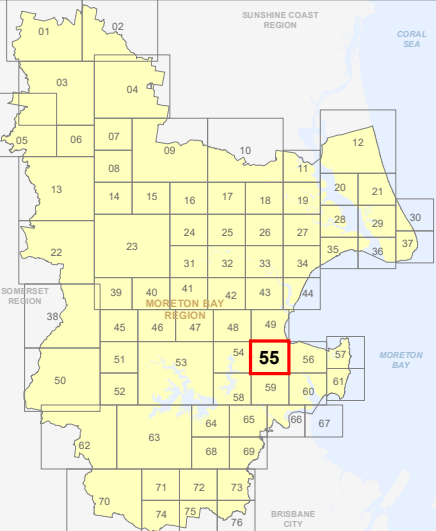
0 200 400 600 Metres

SCALE (A3): 1:15,000

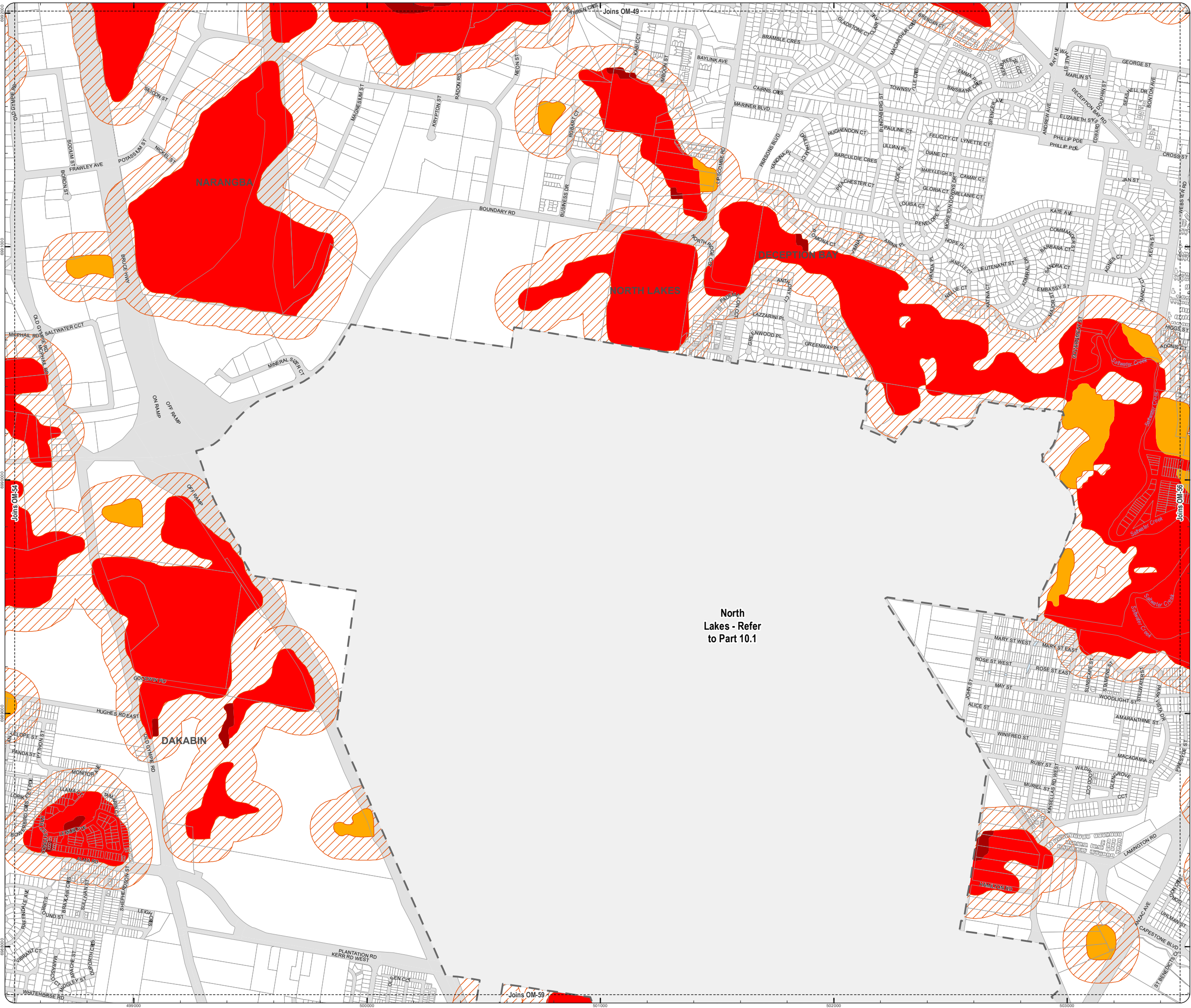
DCDB Version: April 2016  
Projection: Map Grid of Australia, Zone 56  
Horizontal Datum: Geocentric Datum of Australia 1994

**DISCLAIMER:** Some of the information shown in this document has been provided to Council from external third parties. Council makes no representation and gives no warranty about the accuracy, reliability, completeness or suitability for any particular purpose of the information. Persons should not rely on the information shown in this document to make any decision with financial or legal implications and should instead rely on their own enquiries. To the full extent that it is able to do so in law, Council disclaims all liability (including liability in negligence) for all costs, losses and damages (including indirect and consequential costs, losses and damages) caused by or arising from anyone using or relying on the information shown in this document for any purpose whatsoever. © Copyright Moreton Bay Regional Council 2019

DCDB (Version April 2016) is reproduced with the permission of the State of Queensland



**OM-55 BFH  
Overlay Map**



North  
Lakes - Refer  
to Part 10.1



**PLANNING SCHEME  
OVERLAY MAP - BUSHFIRE HAZARD**

Property boundaries

State bushfire prone area (State mapping July 2015)

- Very high Potential Bushfire Intensity
- High Potential Bushfire Intensity
- Medium Potential Bushfire Intensity
- Potential Impact Buffer

Please read the following notes about this overlay map:

This overlay map only affects you if your property is identified in a State bushfire prone area, and you wish to develop. It does not apply when proposing a change in use in the General Residential zone, Centre zone, Industry zone and Township zone.

Under State Government requirements, planning schemes must identify an area where bushfire hazard provisions apply. This overlay map shows Bushfire Prone Areas and comprises all land with the potential to support a significant bushfire or the potential to be subject to significant bushfire attack.

This map has been provided by the State Government and is the latest information available to council at the time of adoption.

The Bushfire Prone Area includes potentially hazardous vegetation identified with a medium, high, or very high potential bushfire intensity.

Land that could be subject to significant bushfire attack from embers, flames or radiant heat is included in a Potential Impact Buffer with a default width of 100m from all areas of medium, high or very high potential bushfire intensity.

Refer to the relevant zone code, local plan code and/or development code for requirements associated with this overlay map.

For further information regarding this overlay, please refer to the Bushfire Prone Area information sheet on Council's planning scheme website ([www.moretonbay.qld.gov.au/mbrplanningscheme](http://www.moretonbay.qld.gov.au/mbrplanningscheme)) or contact council on 3205 0555.

**Effective 29 January 2020**

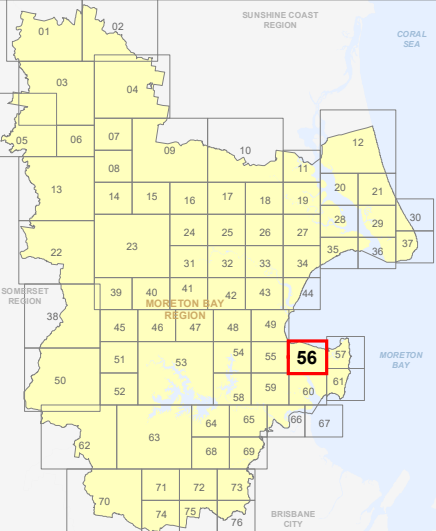
0 200 400 600 Metres

SCALE (A3): 1:15,000

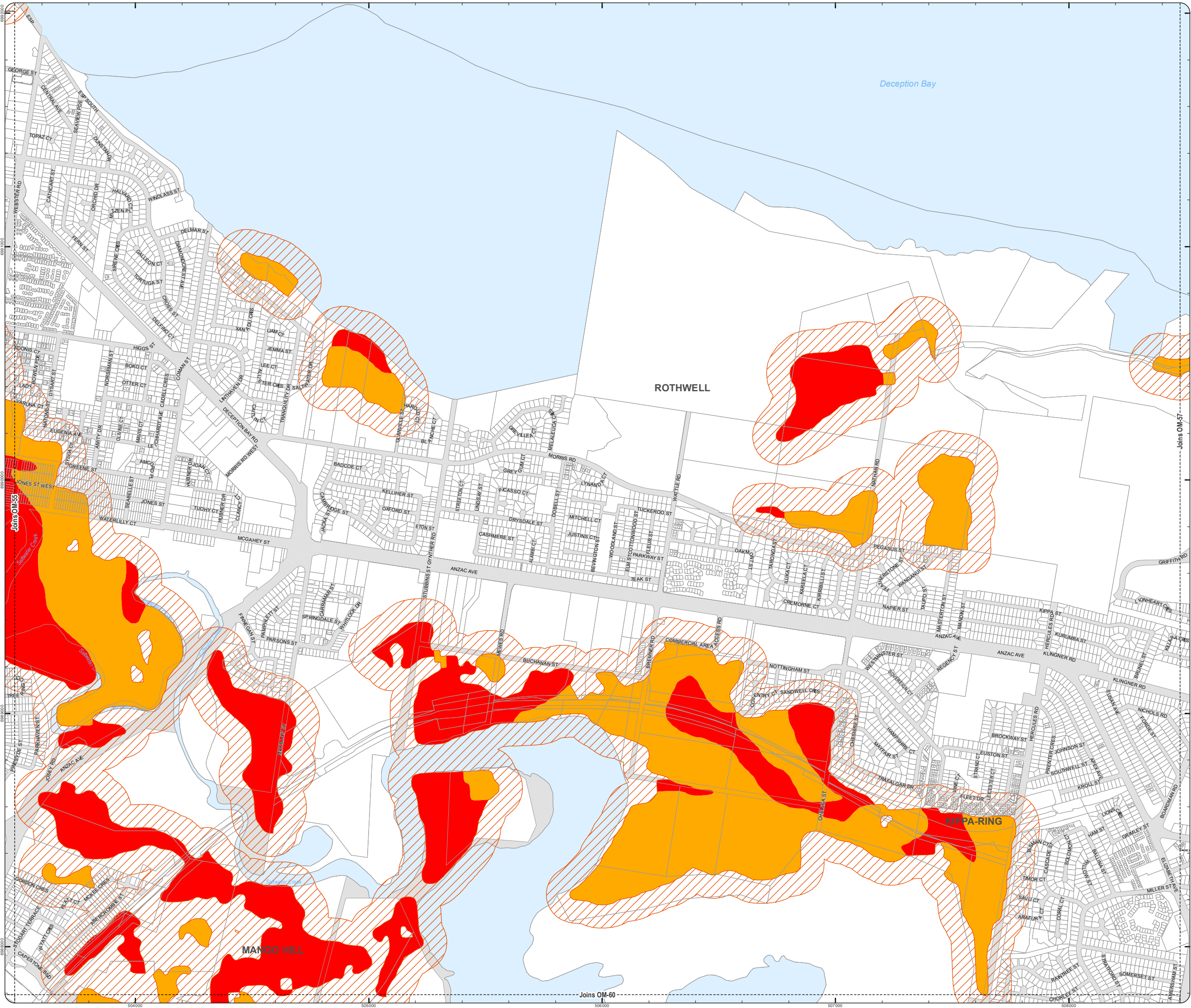
DCDB Version: April 2016  
Projection: Map Grid of Australia, Zone 56  
Horizontal Datum: Geocentric Datum of Australia 1994

**DISCLAIMER:** Some of the information shown in this document has been provided to Council from external third parties. Council makes no representation and gives no warranty about the accuracy, reliability, completeness or suitability for any particular purpose of the information. Persons should not rely on the information shown in this document to make any decision with financial or legal implications and should instead rely on their own enquiries. To the full extent that it is able to do so in law, Council disclaims all liability (including liability in negligence) for all costs, losses and damages (including indirect and consequential costs, losses and damages) caused by or arising from anyone using or relying on the information shown in this document for any purpose whatsoever. © Copyright Moreton Bay Regional Council 2019

DCDB (Version April 2016) is reproduced with the permission of the State of Queensland



**OM-56 BFH  
Overlay Map**





**PLANNING SCHEME**  
**OVERLAY MAP - BUSHFIRE HAZARD**

□ Property boundaries

State bushfire prone area (State mapping July 2015)

- Very high Potential Bushfire Intensity
- High Potential Bushfire Intensity
- Medium Potential Bushfire Intensity
- Potential Impact Buffer

Please read the following notes about this overlay map:

This overlay map only affects you if your property is identified in a State bushfire prone area, and you wish to develop. It does not apply when proposing a change in use in the General Residential zone, Centre zone, Industry zone and Township zone.

Under State Government requirements, planning schemes must identify an area where bushfire hazard provisions apply. This overlay map shows Bushfire Prone Areas and comprises all land with the potential to support a significant bushfire or the potential to be subject to significant bushfire attack.

This map has been provided by the State Government and is the latest information available to council at the time of adoption.

The Bushfire Prone Area includes potentially hazardous vegetation identified with a medium, high, or very high potential bushfire intensity.

Land that could be subject to significant bushfire attack from embers, flames or radiant heat is included in a Potential Impact Buffer with a default width of 100m from all areas of medium, high or very high potential bushfire intensity.

Refer to the relevant zone code, local plan code and/or development code for requirements associated with this overlay map.

For further information regarding this overlay, please refer to the Bushfire Prone Area information sheet on Council's planning scheme website ([www.moretonbay.qld.gov.au/mbrplanningscheme](http://www.moretonbay.qld.gov.au/mbrplanningscheme)) or contact council on 3205 0555.

**Effective 29 January 2020**

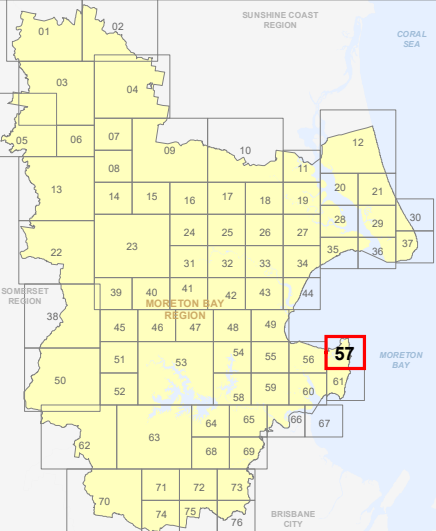
0 200 400 600 Metres

SCALE (A3): 1:15,000

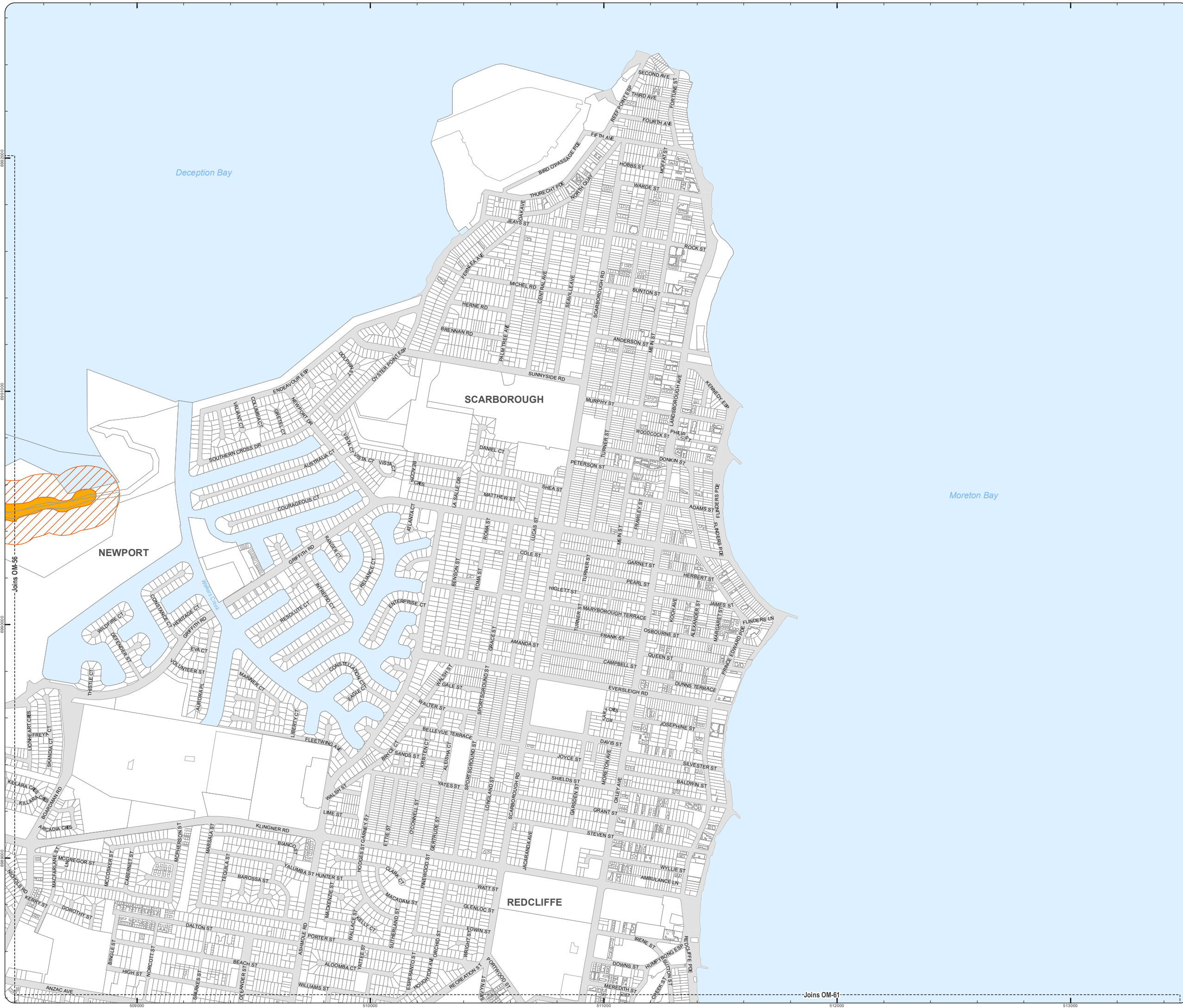
DCDB Version: April 2016  
Projection: Map Grid of Australia, Zone 56  
Horizontal Datum: Geocentric Datum of Australia 1994

**DISCLAIMER:** Some of the information shown in this document has been provided to Council from external third parties. Council makes no representation and gives no warranty about the accuracy, reliability, completeness or suitability for any particular purpose of the information. Persons should not rely on the information shown in this document to make any decision with financial or legal implications and should instead rely on their own enquiries. To the full extent that it is able to do so in law, Council disclaims all liability (including liability in negligence) for all costs, losses and damages (including indirect and consequential costs, losses and damages) caused by or arising from anyone using or relying on the information shown in this document for any purpose whatsoever. © Copyright Moreton Bay Regional Council 2019

DCDB (Version April 2016) is reproduced with the permission of the State of Queensland





**OM-57 BFH**  
**Overlay Map**









**PLANNING SCHEME**  
**OVERLAY MAP - BUSHFIRE HAZARD**

-  Property boundaries
-  Priority Development Area

**State bushfire prone area (State mapping July 2015)**

-  Very high Potential Bushfire Intensity
-  High Potential Bushfire Intensity
-  Medium Potential Bushfire Intensity
-  Potential Impact Buffer

Please read the following notes about this overlay map:

This overlay map only affects you if your property is identified in a State bushfire prone area, and you wish to develop. It does not apply when proposing a change in use in the General Residential zone, Centre zone, Industry zone and Township zone.

Under State Government requirements, planning schemes must identify an area where bushfire hazard provisions apply. This overlay map shows Bushfire Prone Areas and comprises all land with the potential to support a significant bushfire or the potential to be subject to significant bushfire attack.

This map has been provided by the State Government and is the latest information available to council at the time of adoption.

The Bushfire Prone Area includes potentially hazardous vegetation identified with a medium, high, or very high potential bushfire intensity.

Land that could be subject to significant bushfire attack from embers, flames or radiant heat is included in a Potential Impact Buffer with a default width of 100m from all areas of medium, high or very high potential bushfire intensity.

Refer to the relevant zone code, local plan code and/or development code for requirements associated with this overlay map.

For further information regarding this overlay, please refer to the Bushfire Prone Area information sheet on Council's planning scheme website

[www.moretonbay.qld.gov.au/mbrplanningscheme](http://www.moretonbay.qld.gov.au/mbrplanningscheme) or contact council on 3205 0555.

**Effective 29 January 2020**

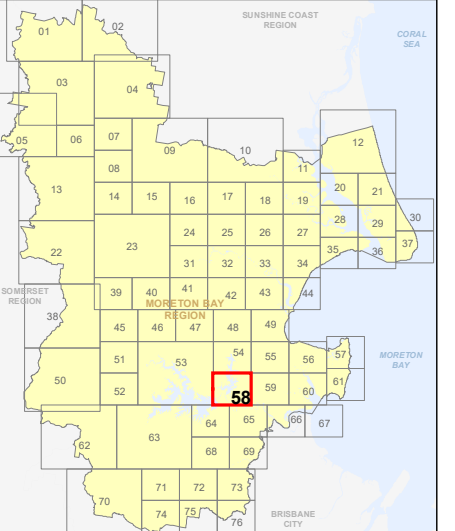
0 200 400 600 Metres

SCALE (A3): 1:15,000

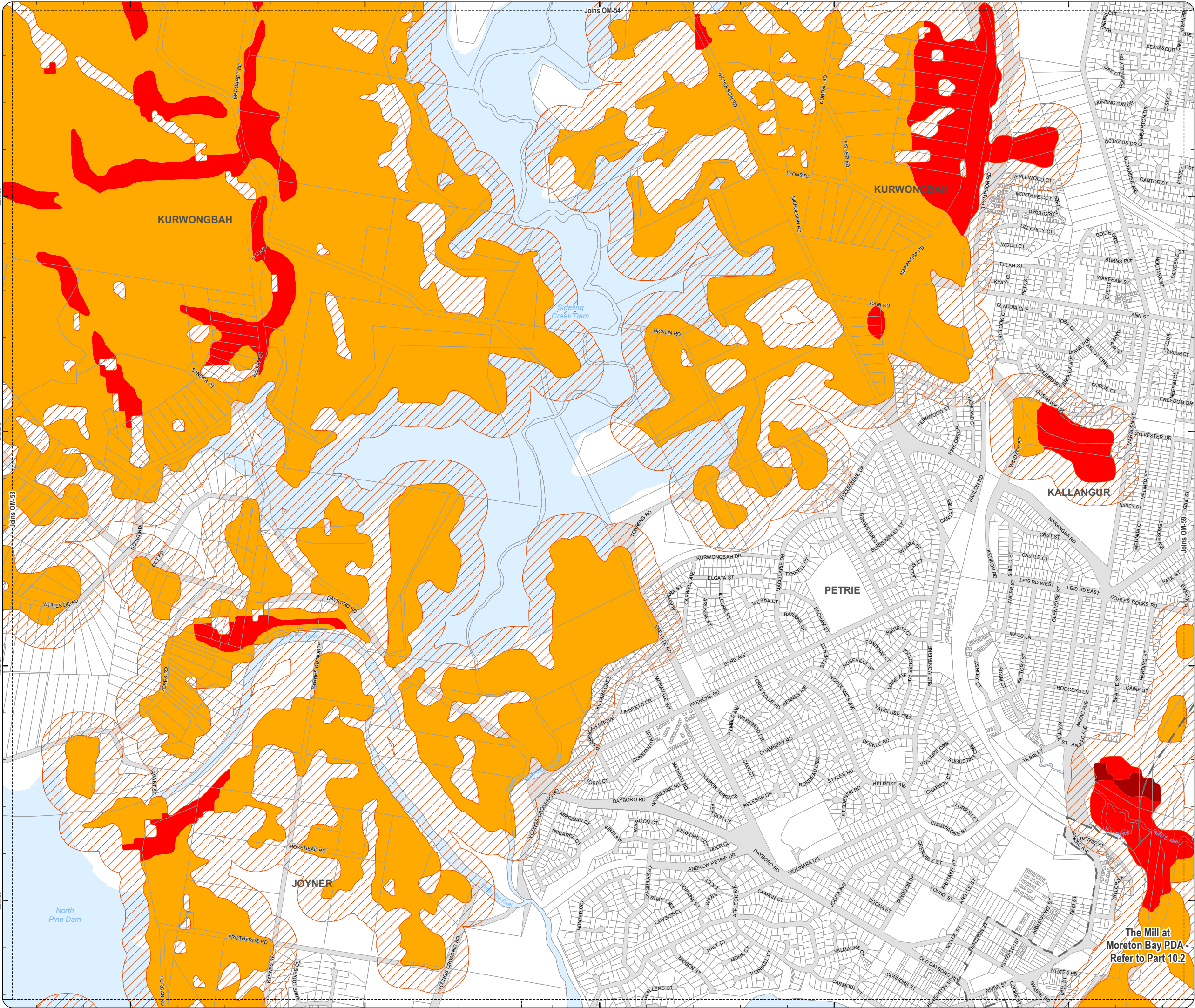
DCDB Version: April 2016  
Projection: Map Grid of Australia, Zone 56  
Horizontal Datum: Geocentric Datum of Australia 1994

**DISCLAIMER:** Some of the information shown in this document has been provided to Council from external third parties. Council makes no representation and gives no warranty about the accuracy, reliability, completeness or suitability for any particular purpose of the information. Persons should not rely on the information shown in this document to make any decisions with financial or legal implications and should instead rely on their own enquiries. To the full extent that it is able to do so in law, Council disclaims all liability (including liability in negligence) for all costs, losses and damages (including indirect and consequential costs, losses and damages) caused by or arising from anyone using or relying on the information shown in this document for any purpose whatsoever. © Copyright Moreton Bay Regional Council 2019

DCDB (Version April 2016) is reproduced with the permission of the State of Queensland






**OM-58 BFH**  
**Overlay Map**







**The Mill at**  
**Moreton Bay PDA**  
**Refer to Part 10.2**



**PLANNING SCHEME**  
**OVERLAY MAP - BUSHFIRE HAZARD**

-  Property boundaries
-  North Lakes Locality
-  Priority Development Area

**State bushfire prone area (State mapping July 2015)**

-  **Very high Potential Bushfire Intensity**
-  **High Potential Bushfire Intensity**
-  **Medium Potential Bushfire Intensity**
-  **Potential Impact Buffer**

Please read the following notes about this overlay map:

This overlay map only affects you if your property is identified in a State bushfire prone area, and you wish to develop. It does not apply when proposing a change in use in the General Residential zone, Centre zone, Industry zone and Township zone.

Under State Government requirements, planning schemes must identify an area where bushfire hazard provisions apply. This overlay map shows Bushfire Prone Areas and comprises all land with the potential to support a significant bushfire or the potential to be subject to significant bushfire attack.

This map has been provided by the State Government and is the latest information available to council at the time of adoption.

The Bushfire Prone Area includes potentially hazardous vegetation identified with a medium, high, or very high potential bushfire intensity.

Land that could be subject to significant bushfire attack from embers, flames or radiant heat is included in a Potential Impact Buffer with a default width of 100m from all areas of medium, high or very high potential bushfire intensity.

Refer to the relevant zone code, local plan code and/or development code for requirements associated with this overlay map.

For further information regarding this overlay, please refer to the Bushfire Prone Area information sheet on Council's planning scheme website ([www.moretonbay.qld.gov.au/mbrplanningscheme](http://www.moretonbay.qld.gov.au/mbrplanningscheme)) or contact council on 3205 0555.

**Effective 29 January 2020**

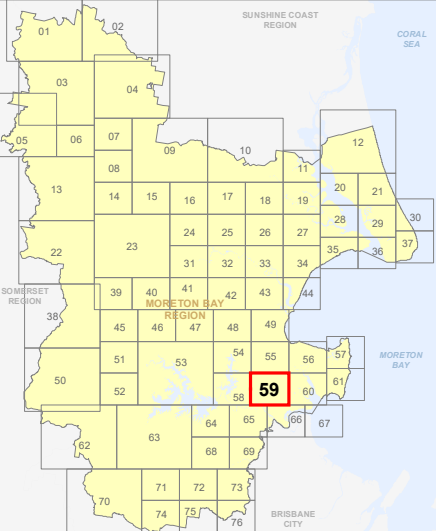
0 200 400 600 Metres

SCALE (A3): 1:15,000

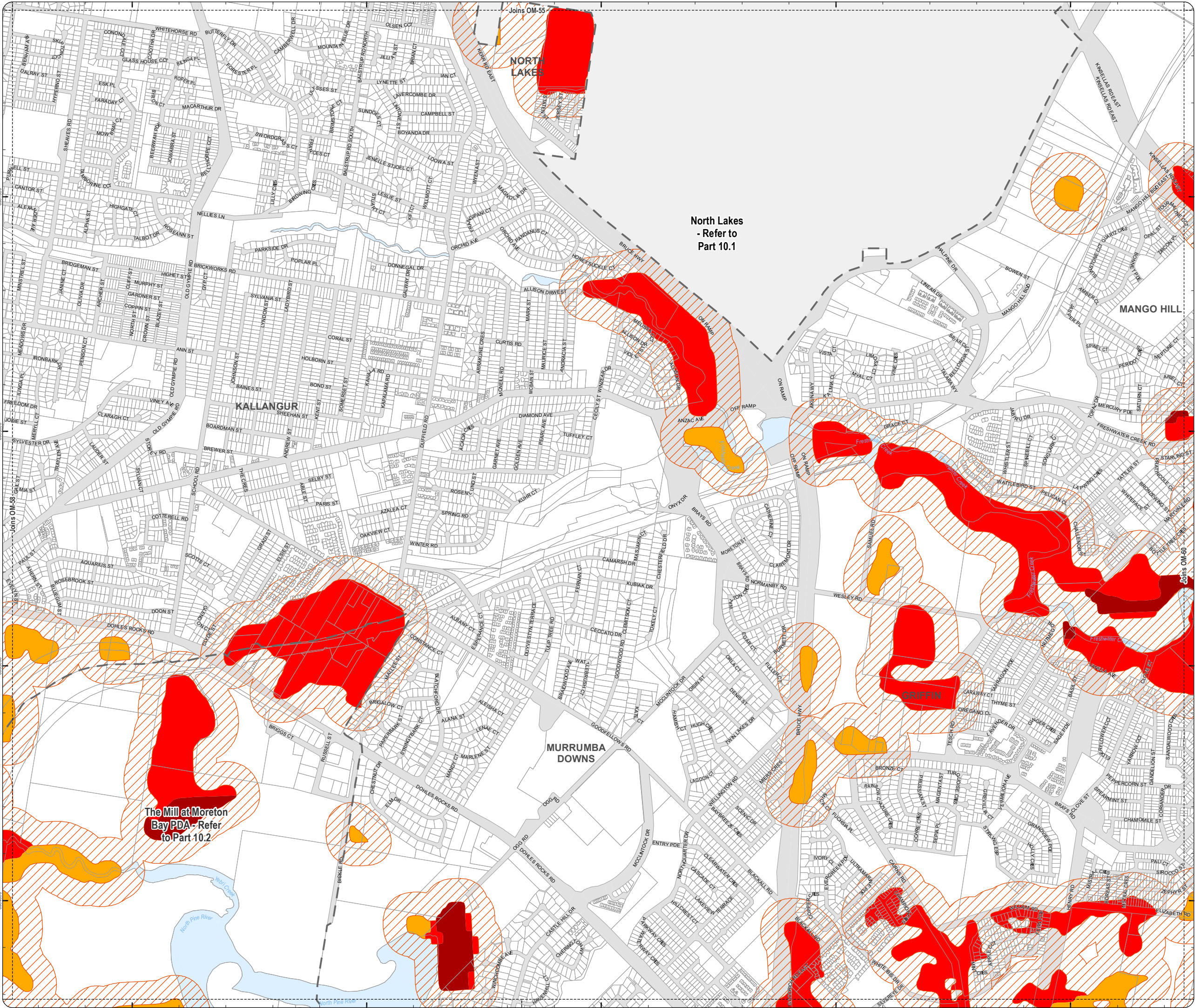
DCDB Version: April 2016  
Projection: Map Grid of Australia, Zone 56  
Horizontal Datum: Geocentric Datum of Australia 1994

**DISCLAIMER:** Some of the information shown in this document has been provided to Council from external third parties. Council makes no representation and gives no warranty about the accuracy, reliability, completeness or suitability for any particular purpose of the information. Persons should not rely on the information shown in this document to make any decision with financial or legal implications and should instead rely on their own enquiries. To the full extent that it is able to do so in law, Council disclaims all liability (including liability in negligence) for all costs, losses and damages (including indirect and consequential costs, losses and damages) caused by or arising from anyone using or relying on the information shown in this document for any purpose whatsoever. © Copyright Moreton Bay Regional Council 2019

DCDB (Version April 2016) is reproduced with the permission of the State of Queensland



**OM-59 BFH**  
**Overlay Map**



**North Lakes**  
**- Refer to**  
**Part 10.1**

**The Mill at Moreton**  
**Bay PDA - Refer**  
**to Part 10.2**



**PLANNING SCHEME**  
**OVERLAY MAP - BUSHFIRE HAZARD**

Property boundaries

State bushfire prone area (State mapping July 2015)

- Very high Potential Bushfire Intensity
- High Potential Bushfire Intensity
- Medium Potential Bushfire Intensity
- Potential Impact Buffer

Please read the following notes about this overlay map:

This overlay map only affects you if your property is identified in a State bushfire prone area, and you wish to develop. This overlay map does not apply when proposing a change in use in the General Residential zone, Centre zone, Industry zone and Township zone.

Under State Government requirements, planning schemes must identify an area where bushfire hazard provisions apply. This overlay map shows Bushfire Prone Areas and comprises all land with the potential to support a significant bushfire or the potential to be subject to significant bushfire attack.

This map has been provided by the State Government and is the latest information available to council at the time of adoption.

The Bushfire Prone Area includes potentially hazardous vegetation identified with a medium, high, or very high potential bushfire intensity.

Land that could be subject to significant bushfire attack from embers, flames or radiant heat is included in a Potential Impact Buffer with a default width of 100m from all areas of medium, high or very high potential bushfire intensity.

Refer to the relevant zone code, local plan code and/or development code for requirements associated with this overlay map.

For further information regarding this overlay, please refer to the Bushfire Prone Area information sheet on Council's planning scheme website

([www.moretonbay.qld.gov.au/mbrplanningscheme](http://www.moretonbay.qld.gov.au/mbrplanningscheme)) or contact council on 3205 0555.

**Effective 29 January 2020**

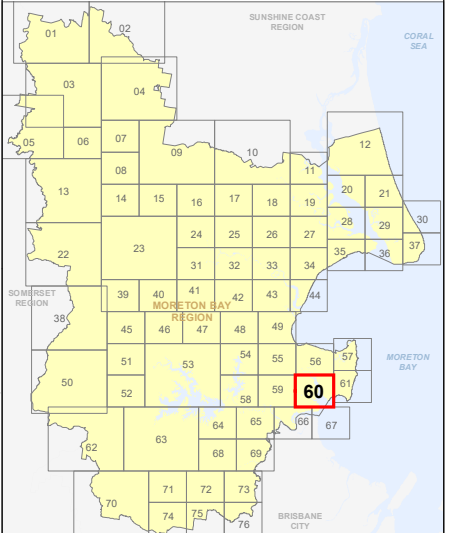
0 200 400 600 Metres

SCALE (A3): 1:15,000

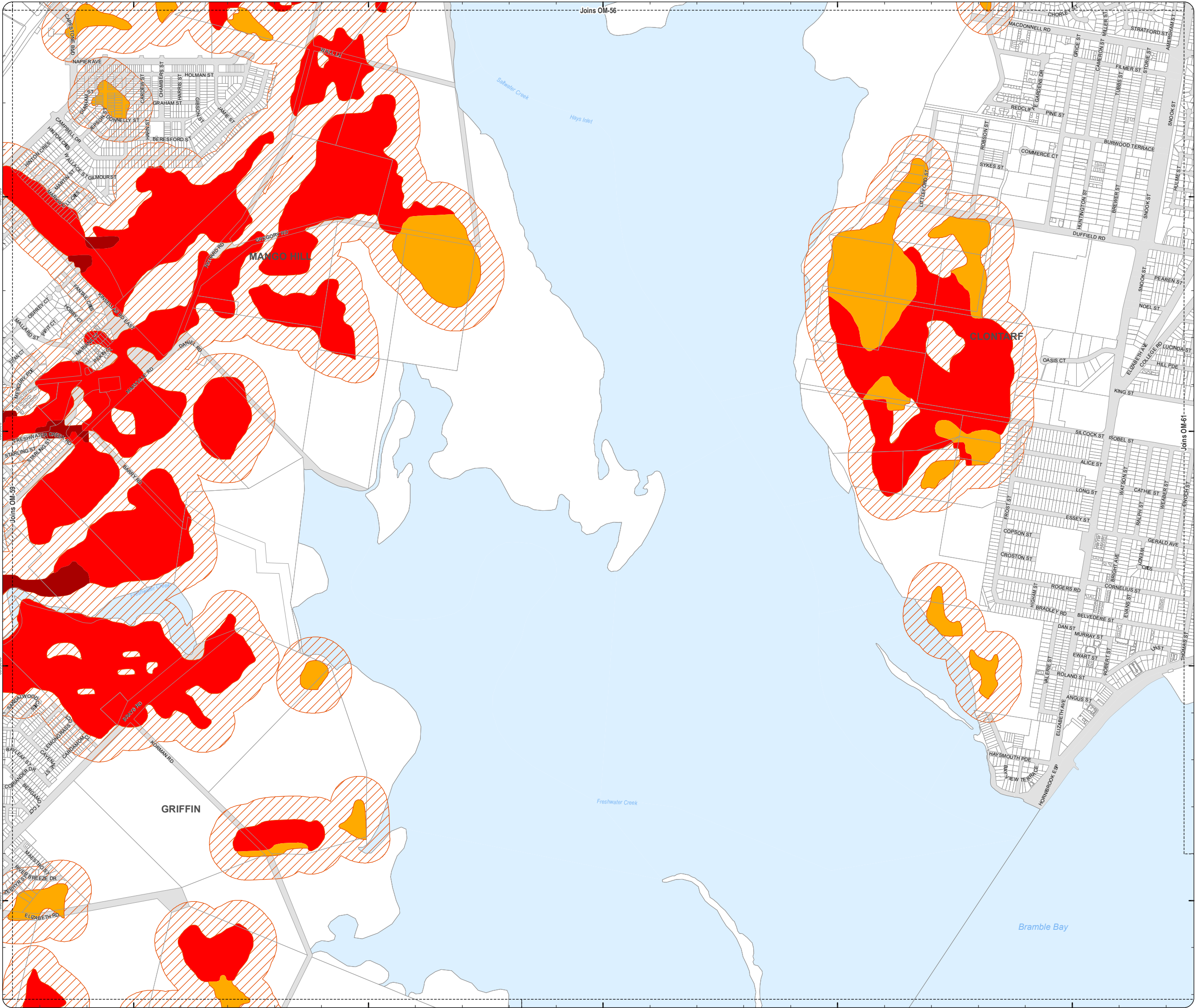
DCDB Version: April 2016  
Projection: Map Grid of Australia, Zone 56  
Horizontal Datum: Geocentric Datum of Australia 1994

**DISCLAIMER:** Some of the information shown in this document has been provided to Council from external third parties. Council makes no representation and gives no warranty about the accuracy, reliability, completeness or suitability for any particular purpose of the information. Persons should not rely on the information shown in this document to make any decision with financial or legal implications and should instead rely on their own enquiries. To the full extent that it is able to do so in law, Council disclaims all liability (including liability in negligence) for all costs, losses and damages (including indirect and consequential costs, losses and damages) caused by or arising from anyone using or relying on the information shown in this document for any purpose whatsoever. © Copyright Moreton Bay Regional Council 2019

DCDB (Version April 2016) is reproduced with the permission of the State of Queensland



**OM-60 BFH**  
**Overlay Map**





**PLANNING SCHEME  
OVERLAY MAP - BUSHFIRE HAZARD**

Property boundaries

- State bushfire prone area (State mapping July 2015)
- Very high Potential Bushfire Intensity
  - High Potential Bushfire Intensity
  - Medium Potential Bushfire Intensity
  - Potential Impact Buffer

Please read the following notes about this overlay map:

This overlay map only affects you if your property is identified in a State bushfire prone area, and you wish to develop. It does not apply when proposing a change in use in the General Residential zone, Centre zone, Industry zone and Township zone.

Under State Government requirements, planning schemes must identify an area where bushfire hazard provisions apply. This overlay map shows Bushfire Prone Areas and comprises all land with the potential to support a significant bushfire or the potential to be subject to significant bushfire attack.

This map has been provided by the State Government and is the latest information available to council at the time of adoption.

The Bushfire Prone Area includes potentially hazardous vegetation identified with a medium, high, or very high potential bushfire intensity.

Land that could be subject to significant bushfire attack from embers, flames or radiant heat is included in a Potential Impact Buffer with a default width of 100m from all areas of medium, high or very high potential bushfire intensity.

Refer to the relevant zone code, local plan code and/or development code for requirements associated with this overlay map.

For further information regarding this overlay, please refer to the Bushfire Prone Area information sheet on Council's planning scheme website ([www.moretonbay.qld.gov.au/mbrplanningscheme](http://www.moretonbay.qld.gov.au/mbrplanningscheme)) or contact council on 3205 0555.

**Effective 29 January 2020**

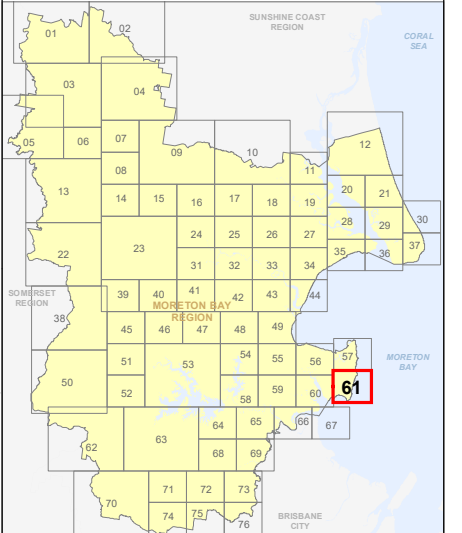
0 200 400 600 Metres

SCALE (A3): 1:15,000

DCDB Version: April 2016  
Projection: Map Grid of Australia, Zone 56  
Horizontal Datum: Geocentric Datum of Australia 1994

**DISCLAIMER:** Some of the information shown in this document has been provided to Council from external third parties. Council makes no representation and gives no warranty about the accuracy, reliability, completeness or suitability for any particular purpose of the information. Persons should not rely on the information shown in this document to make any decision with financial or legal implications and should instead rely on their own enquiries. To the full extent that it is able to do so in law, Council disclaims all liability (including liability in negligence) for all costs, losses and damages (including indirect and consequential costs, losses and damages) caused by or arising from anyone using or relying on the information shown in this document for any purpose whatsoever. © Copyright Moreton Bay Regional Council 2019

DCDB (Version April 2016) is reproduced with the permission of the State of Queensland



**OM-61 BFH  
Overlay Map**





**PLANNING SCHEME  
OVERLAY MAP - BUSHFIRE HAZARD**

Property boundaries

- State bushfire prone area (State mapping July 2015)
- Very high Potential Bushfire Intensity
  - High Potential Bushfire Intensity
  - Medium Potential Bushfire Intensity
  - Potential Impact Buffer

Please read the following notes about this overlay map:

**This overlay map only affects you if your property is identified in a State bushfire prone area, and you wish to develop. It does not apply when proposing a change in use in the General Residential zone, Centre zone, Industry zone and Township zone.**

Under State Government requirements, planning schemes must identify an area where bushfire hazard provisions apply. This overlay map shows **Bushfire Prone Areas** and comprises all land with the potential to support a significant bushfire or the potential to be subject to significant bushfire attack.

**This map has been provided by the State Government and is the latest information available to council at the time of adoption.**

The Bushfire Prone Area includes potentially hazardous vegetation identified with a medium, high, or very high potential bushfire intensity.

Land that could be subject to significant bushfire attack from embers, flames or radiant heat is included in a Potential Impact Buffer with a default width of 100m from all areas of medium, high or very high potential bushfire intensity.

Refer to the relevant zone code, local plan code and/or development code for requirements associated with this overlay map.

For further information regarding this overlay, please refer to the Bushfire Prone Area information sheet on Council's planning scheme website

([www.moretonbay.qld.gov.au/mbrplanningscheme](http://www.moretonbay.qld.gov.au/mbrplanningscheme)) or contact council on 3205 0555.

**Effective 29 January 2020**

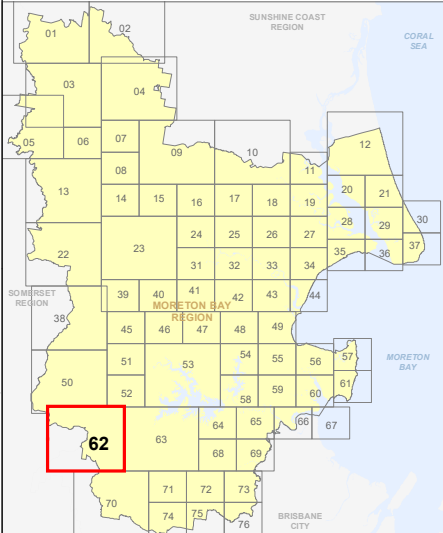
0 400 800 1,200 Metres

SCALE (A3): 1:30,000

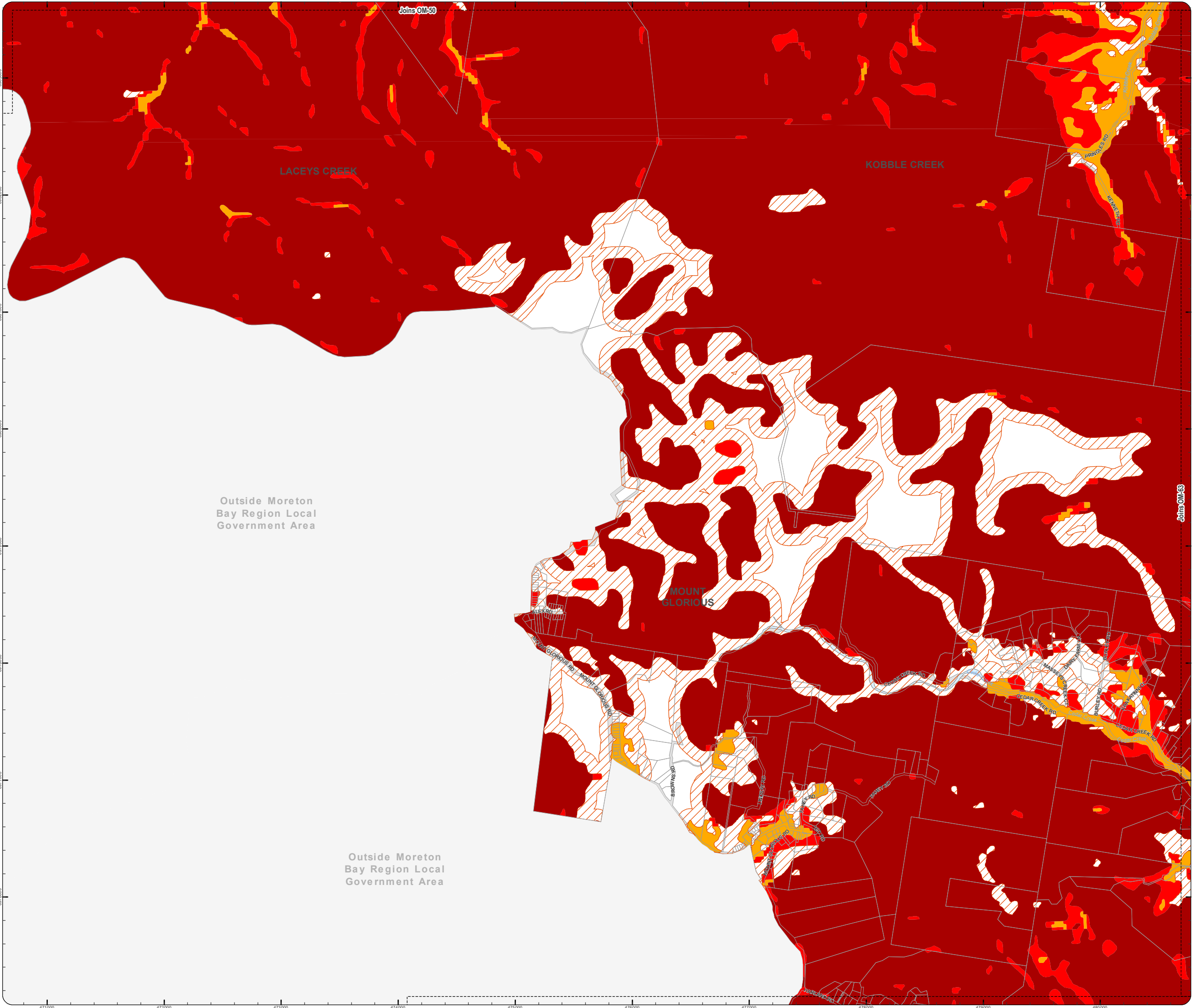
DCDB Version: April 2016  
Projection: Map Grid of Australia, Zone 56  
Horizontal Datum: Geocentric Datum of Australia 1994

**DISCLAIMER:** Some of the information shown in this document has been provided to Council from external third parties. Council makes no representation and gives no warranty about the accuracy, reliability, completeness or suitability for any particular purpose of the information. Persons should not rely on the information shown in this document to make any decision with financial or legal implications and should instead rely on their own enquiries. To the full extent that it is able to do so in law, Council disclaims all liability (including liability in negligence) for all costs, losses and damages (including indirect and consequential costs, losses and damages) caused by or arising from anyone using or relying on the information shown in this document for any purpose whatsoever. © Copyright Moreton Bay Regional Council 2019

DCDB (Version April 2016) is reproduced with the permission of the State of Queensland



**OM-62 BFH  
Overlay Map**





**PLANNING SCHEME  
OVERLAY MAP - BUSHFIRE HAZARD**

Property boundaries

- State bushfire prone area (State mapping July 2015)
- Very high Potential Bushfire Intensity
  - High Potential Bushfire Intensity
  - Medium Potential Bushfire Intensity
  - Potential Impact Buffer

Please read the following notes about this overlay map:

This overlay map only affects you if your property is identified in a State bushfire prone area, and you wish to develop. It does not apply when proposing a change in use in the General Residential zone, Centre zone, Industry zone and Township zone.

Under State Government requirements, planning schemes must identify an area where bushfire hazard provisions apply. This overlay map shows Bushfire Prone Areas and comprises all land with the potential to support a significant bushfire or the potential to be subject to significant bushfire attack.

This map has been provided by the State Government and is the latest information available to council at the time of adoption.

The Bushfire Prone Area includes potentially hazardous vegetation identified with a medium, high, or very high potential bushfire intensity.

Land that could be subject to significant bushfire attack from embers, flames or radiant heat is included in a Potential Impact Buffer with a default width of 100m from all areas of medium, high or very high potential bushfire intensity.

Refer to the relevant zone code, local plan code and/or development code for requirements associated with this overlay map.

For further information regarding this overlay, please refer to the Bushfire Prone Area information sheet on Council's planning scheme website

([www.moretonbay.qld.gov.au/mbrplanningscheme](http://www.moretonbay.qld.gov.au/mbrplanningscheme)) or contact council on 3205 0555.

**Effective 29 January 2020**

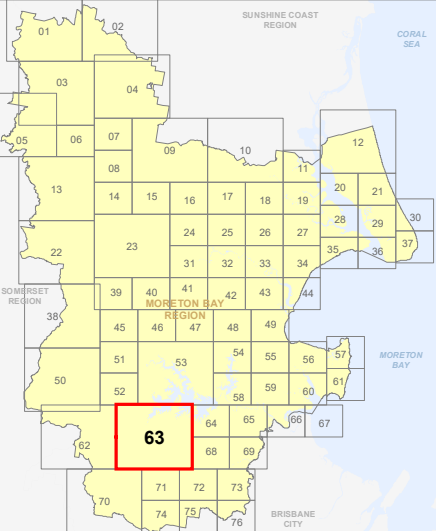
0 400 800 1,200 Metres

SCALE (A3): 1:30,000


DCDB Version: April 2016  
Projection: Map Grid of Australia, Zone 56  
Horizontal Datum: Geocentric Datum of Australia 1994

**DISCLAIMER:** Some of the information shown in this document has been provided to Council from external third parties. Council makes no representation and gives no warranty about the accuracy, reliability, completeness or suitability for any particular purpose of the information. Persons should not rely on the information shown in this document to make any decision with financial or legal implications and should instead rely on their own enquiries. To the full extent that it is able to do so in law, Council disclaims all liability (including liability in negligence) for all costs, losses and damages (including indirect and consequential costs, losses and damages) caused by or arising from anyone using or relying on the information shown in this document for any purpose whatsoever. © Copyright Moreton Bay Regional Council 2019

DCDB (Version April 2016) is reproduced with the permission of the State of Queensland



**OM-63 BFH  
Overlay Map**





**PLANNING SCHEME  
OVERLAY MAP - BUSHFIRE HAZARD**

Property boundaries

State bushfire prone area (State mapping July 2015)

- Very high Potential Bushfire Intensity
- High Potential Bushfire Intensity
- Medium Potential Bushfire Intensity
- Potential Impact Buffer

Please read the following notes about this overlay map:

This overlay map only affects you if your property is identified in a State bushfire prone area, and you wish to develop. This overlay map shows Bushfire Prone Areas and comprises all land with the potential to support a significant bushfire or the potential to be subject to significant bushfire attack.

Under State Government requirements, planning schemes must identify an area where bushfire hazard provisions apply. This overlay map shows Bushfire Prone Areas and comprises all land with the potential to support a significant bushfire or the potential to be subject to significant bushfire attack.

This map has been provided by the State Government and is the latest information available to council at the time of adoption.

The Bushfire Prone Area includes potentially hazardous vegetation identified with a medium, high, or very high potential bushfire intensity.

Land that could be subject to significant bushfire attack from embers, flames or radiant heat is included in a Potential Impact Buffer with a default width of 100m from all areas of medium, high or very high potential bushfire intensity.

Refer to the relevant zone code, local plan code and/or development code for requirements associated with this overlay map.

For further information regarding this overlay, please refer to the Bushfire Prone Area information sheet on Council's planning scheme website ([www.moretonbay.qld.gov.au/mbrplanningscheme](http://www.moretonbay.qld.gov.au/mbrplanningscheme)) or contact council on 3205 0555.

**Effective 29 January 2020**

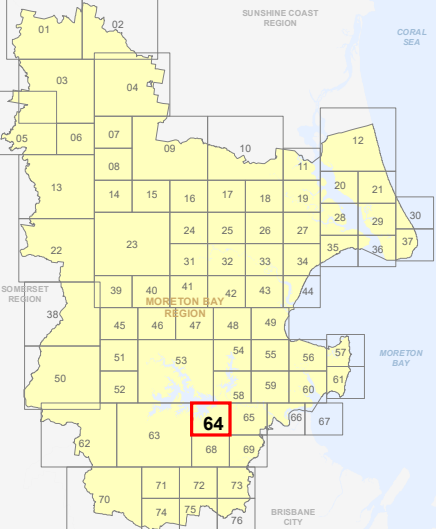
0 200 400 600 Metres

SCALE (A3): 1:15,000

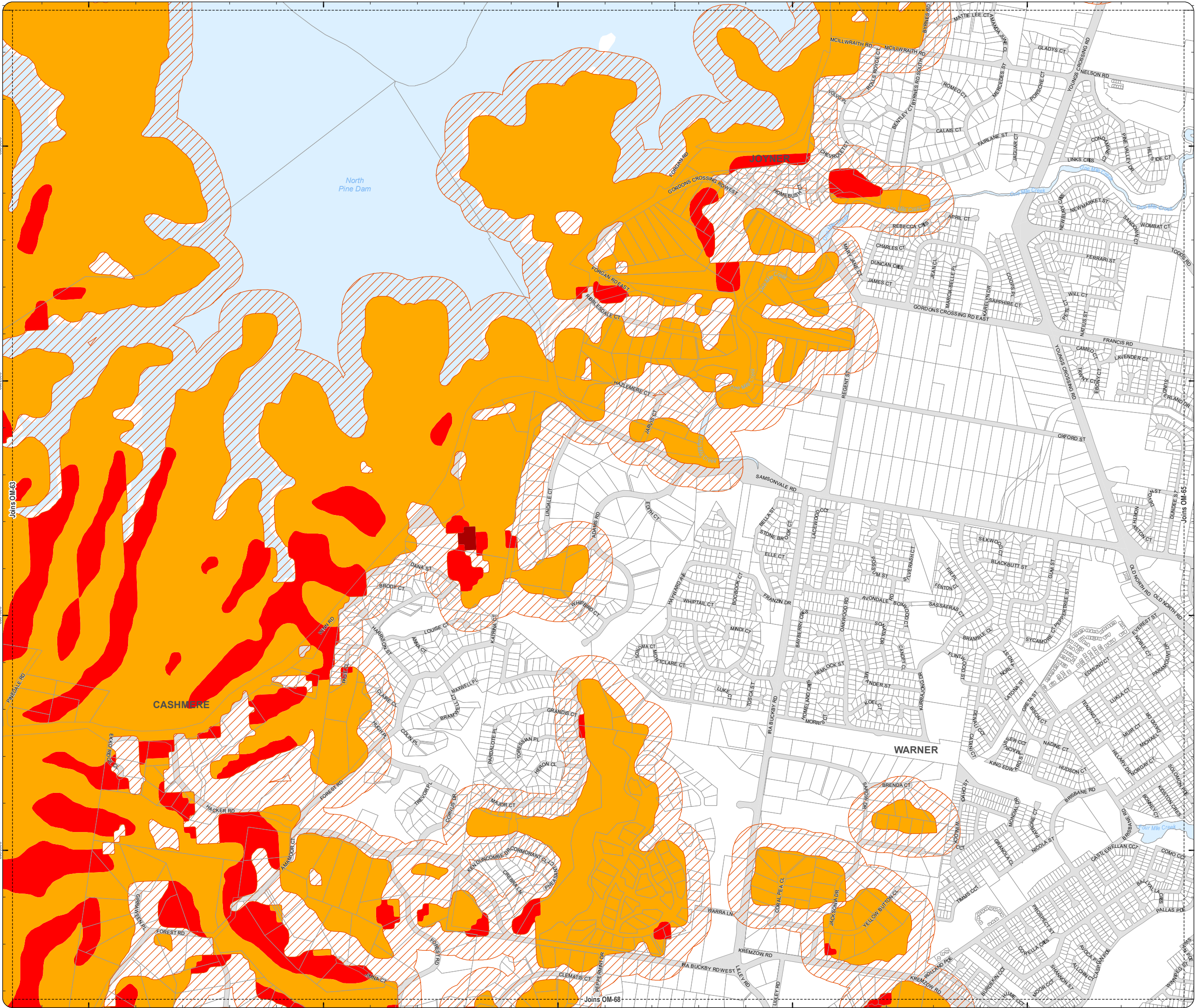
DCDB Version: April 2016  
Projection: Map Grid of Australia, Zone 56  
Horizontal Datum: Geocentric Datum of Australia 1994

**DISCLAIMER:** Some of the information shown in this document has been provided to Council from external third parties. Council makes no representation and gives no warranty about the accuracy, reliability, completeness or suitability for any particular purpose of the information. Persons should not rely on the information shown in this document to make any decision with financial or legal implications and should instead rely on their own enquiries. To the full extent that it is able to do so in law, Council disclaims all liability (including liability in negligence) for all costs, losses and damages (including indirect and consequential costs, losses and damages) caused by or arising from anyone using or relying on the information shown in this document for any purpose whatsoever. © Copyright Moreton Bay Regional Council 2019

DCDB (Version April 2016) is reproduced with the permission of the State of Queensland





**OM-64 BFH  
Overlay Map**









**PLANNING SCHEME**  
**OVERLAY MAP - BUSHFIRE HAZARD**

-  Property boundaries
-  Priority Development Area

**State bushfire prone area (State mapping July 2015)**

-  **Very high Potential Bushfire Intensity**
-  **High Potential Bushfire Intensity**
-  **Medium Potential Bushfire Intensity**
-  **Potential Impact Buffer**

Please read the following notes about this overlay map:

This overlay map only affects you if your property is identified in a State bushfire prone area, and you wish to develop. It does not apply when proposing a change in use in the General Residential zone, Centre zone, Industry zone and Township zone.

Under State Government requirements, planning schemes must identify an area where bushfire hazard provisions apply. This overlay map shows Bushfire Prone Areas and comprises all land with the potential to support a significant bushfire or the potential to be subject to significant bushfire attack.

This map has been provided by the State Government and is the latest information available to council at the time of adoption.

The Bushfire Prone Area includes potentially hazardous vegetation identified with a medium, high, or very high potential bushfire intensity.

Land that could be subject to significant bushfire attack from embers, flames or radiant heat is included in a Potential Impact Buffer with a default width of 100m from all areas of medium, high or very high potential bushfire intensity.

Refer to the relevant zone code, local plan code and/or development code for requirements associated with this overlay map.

For further information regarding this overlay, please refer to the Bushfire Prone Area information sheet on Council's planning scheme website

[www.moretonbay.qld.gov.au/mbrplanningscheme](http://www.moretonbay.qld.gov.au/mbrplanningscheme) or contact council on 3205 0555.

**Effective 29 January 2020**

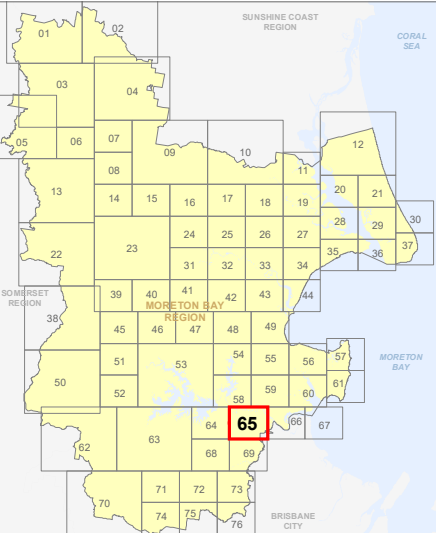
0 200 400 600 Metres

SCALE (A3): 1:15,000

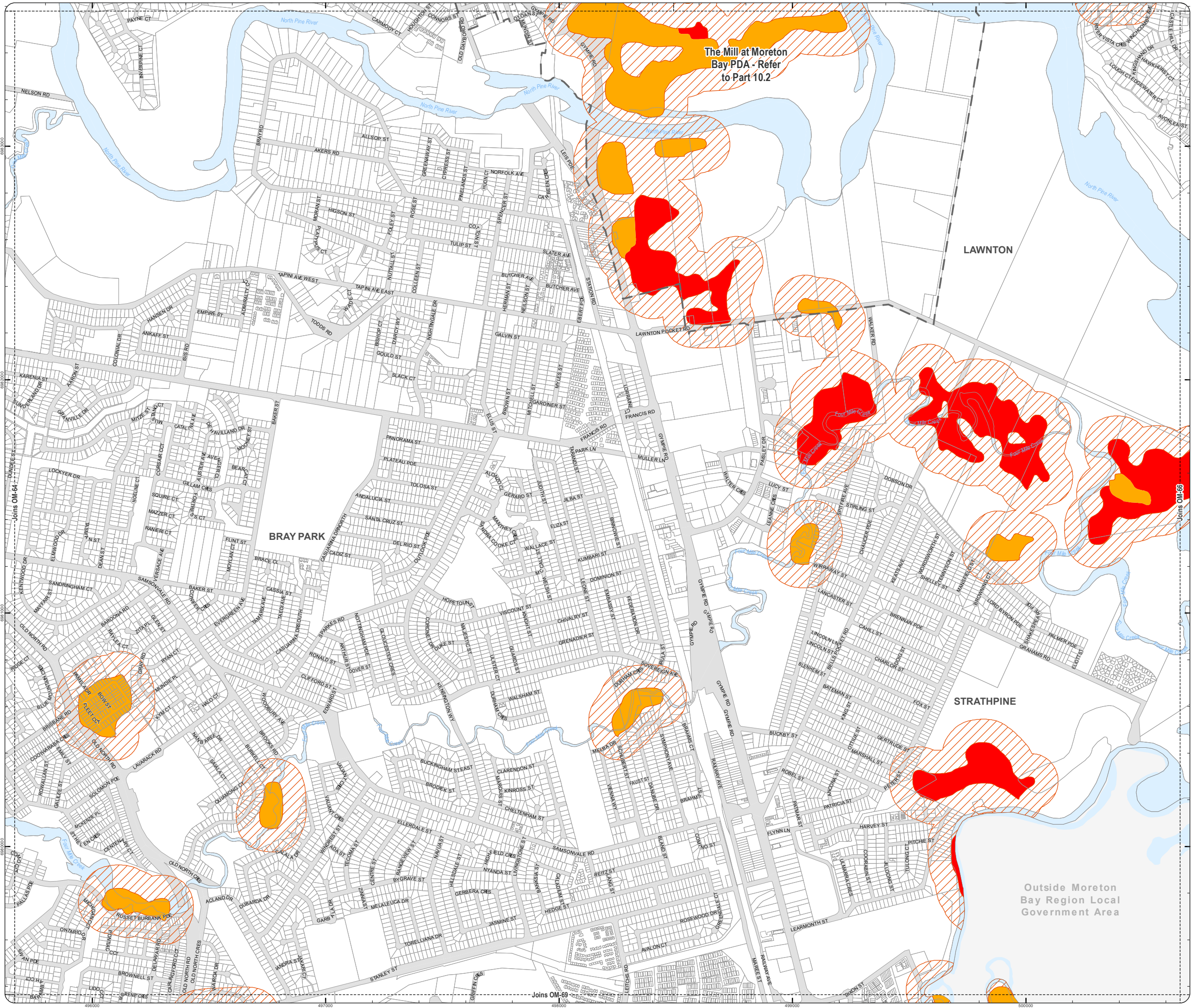
DCDB Version: April 2016  
Projection: Map Grid of Australia, Zone 56  
Horizontal Datum: Geocentric Datum of Australia 1994

**DISCLAIMER:** Some of the information shown in this document has been provided to Council from external third parties. Council makes no representation and gives no warranty about the accuracy, reliability, completeness or suitability for any particular purpose of the information. Persons should not rely on the information shown in this document to make any decision with financial or legal implications and should instead rely on their own enquiries. To the full extent that it is able to do so in law, Council disclaims all liability (including liability in negligence) for all costs, losses and damages (including indirect and consequential costs, losses and damages) caused by or arising from anyone using or relying on the information shown in this document for any purpose whatsoever. © Copyright Moreton Bay Regional Council 2019

DCDB (Version April 2016) is reproduced with the permission of the State of Queensland



**OM-65 BFH**  
**Overlay Map**





**PLANNING SCHEME  
OVERLAY MAP - BUSHFIRE HAZARD**

Property boundaries

- State bushfire prone area (State mapping July 2015)
- Very high Potential Bushfire Intensity
  - High Potential Bushfire Intensity
  - Medium Potential Bushfire Intensity
  - Potential Impact Buffer

Please read the following notes about this overlay map:

This overlay map only affects you if your property is identified in a State bushfire prone area, and you wish to develop. It does not apply when proposing a change in use in the General Residential zone, Centre zone, Industry zone and Township zone.

Under State Government requirements, planning schemes must identify an area where bushfire hazard provisions apply. This overlay map shows Bushfire Prone Areas and comprises all land with the potential to support a significant bushfire or the potential to be subject to significant bushfire attack.

This map has been provided by the State Government and is the latest information available to council at the time of adoption.

The Bushfire Prone Area includes potentially hazardous vegetation identified with a medium, high, or very high potential bushfire intensity.

Land that could be subject to significant bushfire attack from embers, flames or radiant heat is included in a Potential Impact Buffer with a default width of 100m from all areas of medium, high or very high potential bushfire intensity.

Refer to the relevant zone code, local plan code and/or development code for requirements associated with this overlay map.

For further information regarding this overlay, please refer to the Bushfire Prone Area information sheet on Council's planning scheme website ([www.moretonbay.qld.gov.au/mbrplanningscheme](http://www.moretonbay.qld.gov.au/mbrplanningscheme)) or contact council on 3205 0555.

**Effective 29 January 2020**

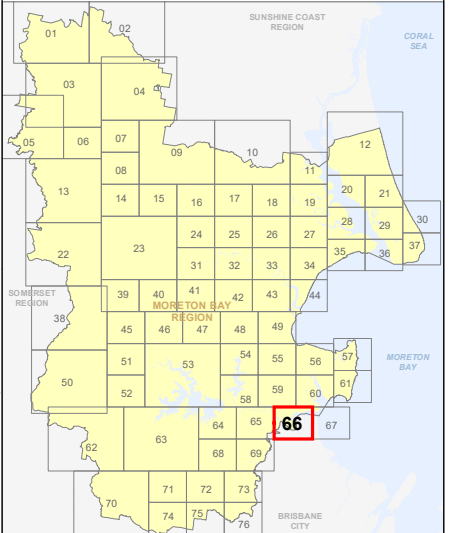
0 200 400 600 Metres

SCALE (A3): 1:15,000

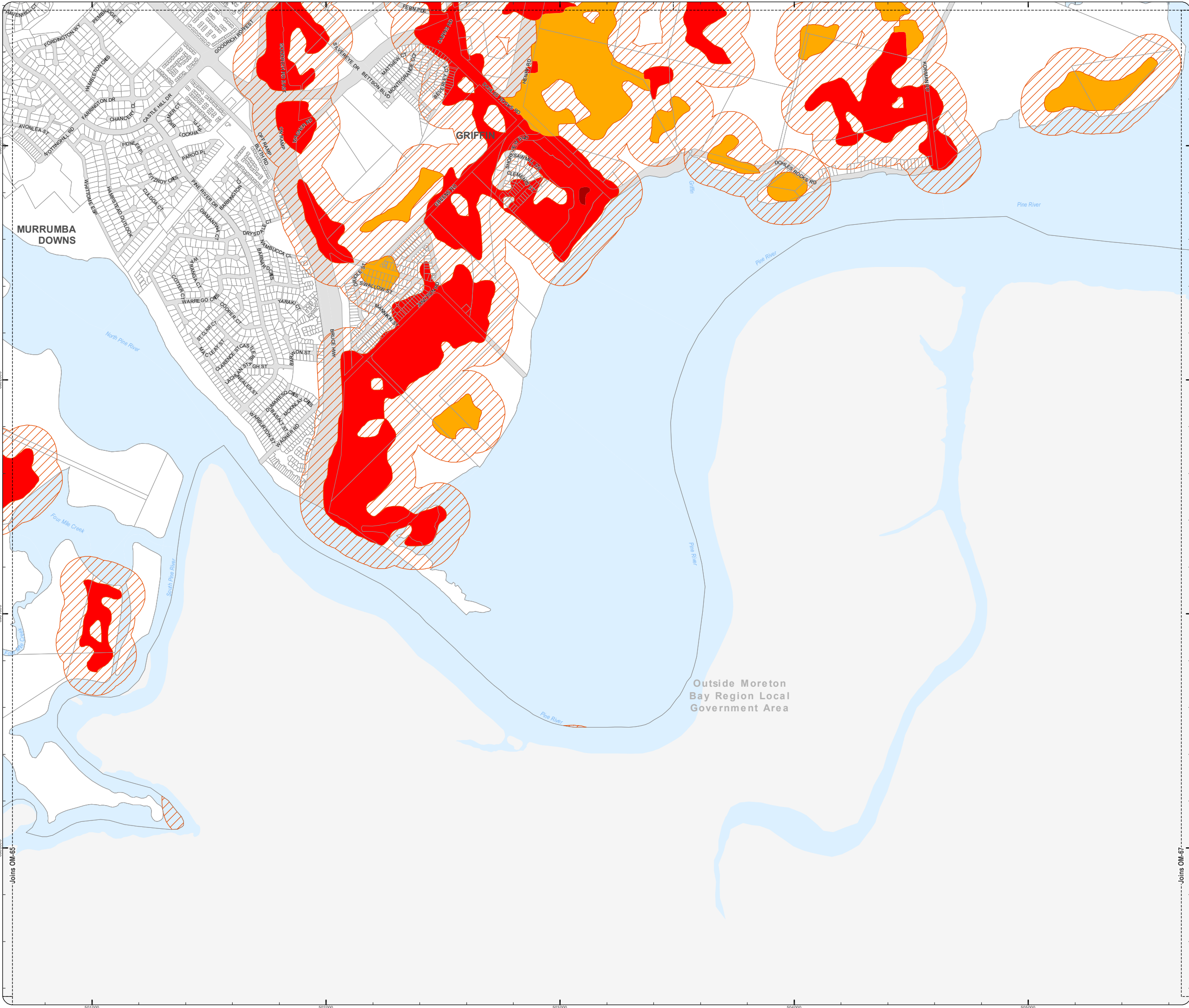
DCDB Version: April 2016  
Projection: Map Grid of Australia, Zone 56  
Horizontal Datum: Geocentric Datum of Australia 1994

**DISCLAIMER:** Some of the information shown in this document has been provided to Council from external third parties. Council makes no representation and gives no warranty about the accuracy, reliability, completeness or suitability for any particular purpose of the information. Persons should not rely on the information shown in this document to make any decision with financial or legal implications and should instead rely on their own enquiries. To the full extent that it is able to do so in law, Council disclaims all liability (including liability in negligence) for all costs, losses and damages (including indirect and consequential costs, losses and damages) caused by or arising from anyone using or relying on the information shown in this document for any purpose whatsoever. © Copyright Moreton Bay Regional Council 2019

DCDB (Version April 2016) is reproduced with the permission of the State of Queensland



**OM-66 BFH  
Overlay Map**



Z:\Map Data\GIS\Map\Planning\Division\01 Planning Scheme\Amendments\01\_Proposed Tiered Amendment\02 Post Consultation and Site Approval\Version 201902\_MBR\COM\_Bushfire\_Hazard.mxd

Joins OM-65

Joins OM-67

Published 5:54:04 AM, Wednesday, 8 December 2019



**PLANNING SCHEME  
OVERLAY MAP - BUSHFIRE HAZARD**

Property boundaries

State bushfire prone area (State mapping July 2015)

- Very high Potential Bushfire Intensity
- High Potential Bushfire Intensity
- Medium Potential Bushfire Intensity
- Potential Impact Buffer

Please read the following notes about this overlay map:

**This overlay map only affects you if your property is identified in a State bushfire prone area, and you wish to develop. It does not apply when proposing a change in use in the General Residential zone, Centre zone, Industry zone and Township zone.**

Under State Government requirements, planning schemes must identify an area where bushfire hazard provisions apply. This overlay map shows **Bushfire Prone Areas** and comprises all land with the potential to support a significant bushfire or the potential to be subject to significant bushfire attack.

**This map has been provided by the State Government and is the latest information available to council at the time of adoption.**

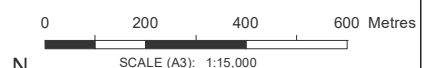
The Bushfire Prone Area includes potentially hazardous vegetation identified with a medium, high, or very high potential bushfire intensity.

Land that could be subject to significant bushfire attack from embers, flames or radiant heat is included in a Potential Impact Buffer with a default width of 100m from all areas of medium, high or very high potential bushfire intensity.

Refer to the relevant zone code, local plan code and/or development code for requirements associated with this overlay map.

For further information regarding this overlay, please refer to the Bushfire Prone Area information sheet on Council's planning scheme website ([www.moretonbay.qld.gov.au/mbrplanningscheme](http://www.moretonbay.qld.gov.au/mbrplanningscheme)) or contact council on 3205 0555.

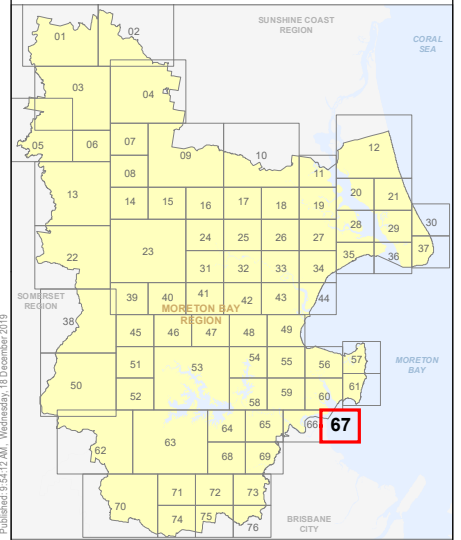
**Effective 29 January 2020**



SCALE (A3): 1:15,000  
DCDB Version: April 2016  
Projection: Map Grid of Australia, Zone 56  
Horizontal Datum: Geocentric Datum of Australia 1994

**DISCLAIMER:** Some of the information shown in this document has been provided to Council from external third parties. Council makes no representation and gives no warranty about the accuracy, reliability, completeness or suitability for any particular purpose of the information. Persons should not rely on the information shown in this document to make any decision with financial or legal implications and should instead rely on their own enquiries. To the full extent that it is able to do so in law, Council disclaims all liability (including liability in negligence) for all costs, losses and damages (including indirect and consequential costs, losses and damages) caused by or arising from anyone using or relying on the information shown in this document for any purpose whatsoever. © Copyright Moreton Bay Regional Council 2019

DCDB (Version April 2016) is reproduced with the permission of the State of Queensland



**OM-67 BFH  
Overlay Map**



Z:\Map Data\GIS\Map Data\Planning\Division\01 Planning Schemes\Amendments\01 Proposed\Tabled\Amendments\102 Post-Consultation and Site Approval\Version 201902\_MBR\DCDB\Bushfire\_Hazard.mxd



**PLANNING SCHEME  
OVERLAY MAP - BUSHFIRE HAZARD**

Property boundaries

State bushfire prone area (State mapping July 2015)

- Very high Potential Bushfire Intensity
- High Potential Bushfire Intensity
- Medium Potential Bushfire Intensity
- Potential Impact Buffer

Please read the following notes about this overlay map:

This overlay map only affects you if your property is identified in a State bushfire prone area, and you wish to develop. It does not apply when proposing a change in use in the General Residential zone, Centre zone, Industry zone and Township zone.

Under State Government requirements, planning schemes must identify an area where bushfire hazard provisions apply. This overlay map shows Bushfire Prone Areas and comprises all land with the potential to support a significant bushfire or the potential to be subject to significant bushfire attack.

This map has been provided by the State Government and is the latest information available to council at the time of adoption.

The Bushfire Prone Area includes potentially hazardous vegetation identified with a medium, high, or very high potential bushfire intensity.

Land that could be subject to significant bushfire attack from embers, flames or radiant heat is included in a Potential Impact Buffer with a default width of 100m from all areas of medium, high or very high potential bushfire intensity.

Refer to the relevant zone code, local plan code and/or development code for requirements associated with this overlay map.

For further information regarding this overlay, please refer to the Bushfire Prone Area information sheet on Council's planning scheme website

[www.moretonbay.qld.gov.au/mbrplanningscheme](http://www.moretonbay.qld.gov.au/mbrplanningscheme) or contact council on 3205 0555.

**Effective 29 January 2020**

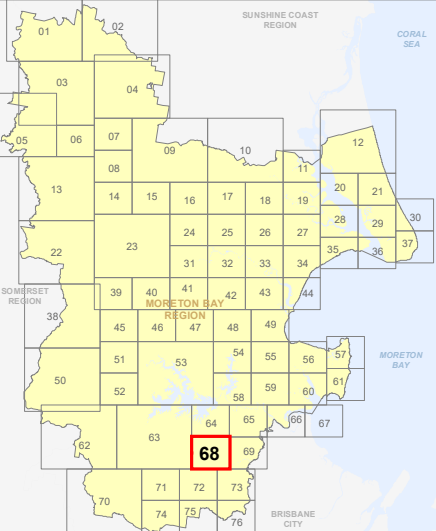
0 200 400 600 Metres

SCALE (A3): 1:15,000

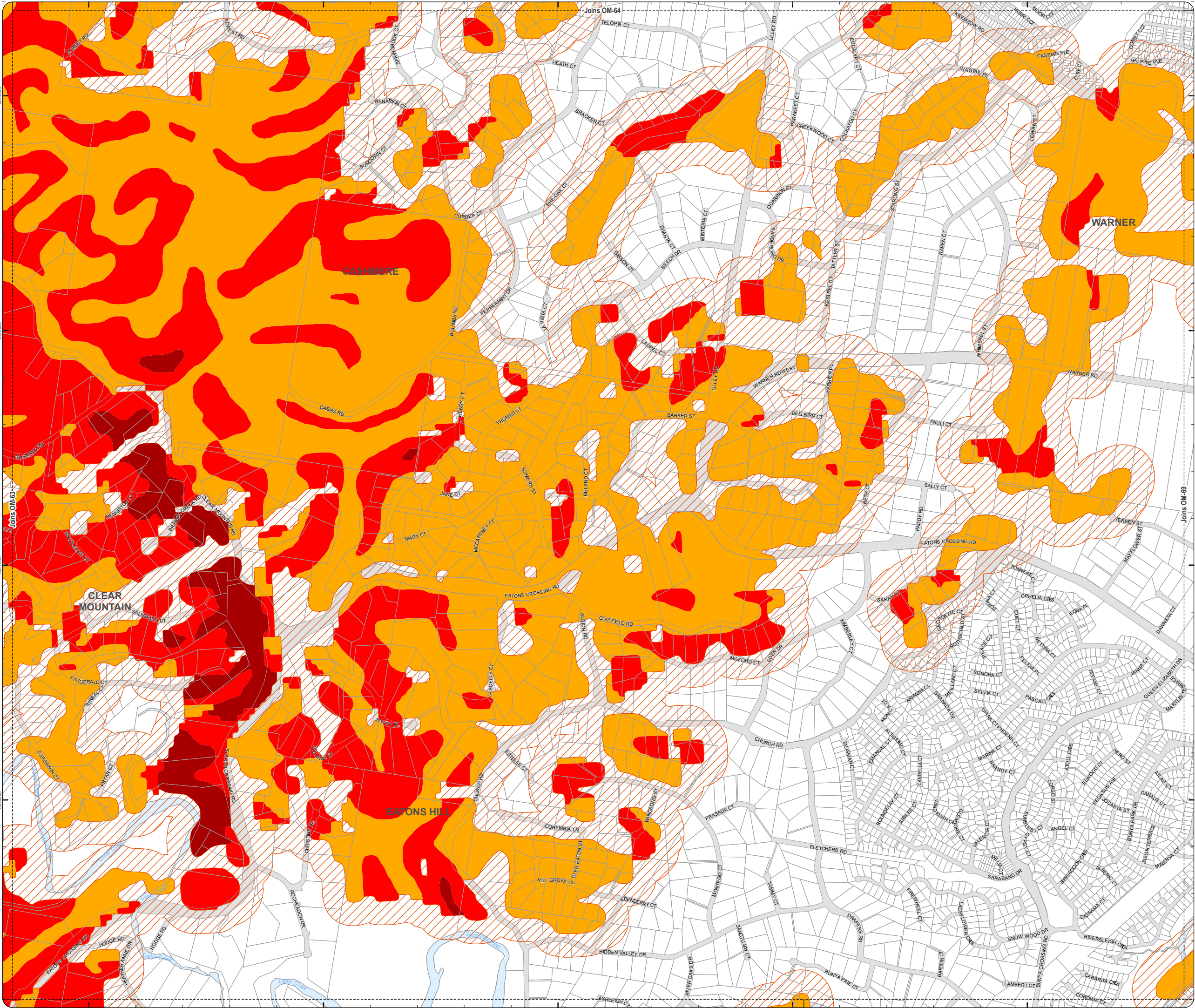
DCDB Version: April 2016  
Projection: Map Grid of Australia, Zone 56  
Horizontal Datum: Geocentric Datum of Australia 1994

**DISCLAIMER:** Some of the information shown in this document has been provided to Council from external third parties. Council makes no representation and gives no warranty about the accuracy, reliability, completeness or suitability for any particular purpose of the information. Persons should not rely on the information shown in this document to make any decision with financial or legal implications and should instead rely on their own enquiries. To the full extent that it is able to do so in law, Council disclaims all liability (including liability in negligence) for all costs, losses and damages (including indirect and consequential costs, losses and damages) caused by or arising from anyone using or relying on the information shown in this document for any purpose whatsoever. © Copyright Moreton Bay Regional Council 2019

DCDB (Version April 2016) is reproduced with the permission of the State of Queensland



**OM-68 BFH  
Overlay Map**





**PLANNING SCHEME  
OVERLAY MAP - BUSHFIRE HAZARD**

Property boundaries

State bushfire prone area (State mapping July 2015)

- Very high Potential Bushfire Intensity
- High Potential Bushfire Intensity
- Medium Potential Bushfire Intensity
- Potential Impact Buffer

Please read the following notes about this overlay map:

This overlay map only affects you if your property is identified in a State bushfire prone area, and you wish to develop. It does not apply when proposing a change in use in the General Residential zone, Centre zone, Industry zone and Township zone.

Under State Government requirements, planning schemes must identify an area where bushfire hazard provisions apply. This overlay map shows Bushfire Prone Areas and comprises all land with the potential to support a significant bushfire or the potential to be subject to significant bushfire attack.

This map has been provided by the State Government and is the latest information available to council at the time of adoption.

The Bushfire Prone Area includes potentially hazardous vegetation identified with a medium, high, or very high potential bushfire intensity.

Land that could be subject to significant bushfire attack from embers, flames or radiant heat is included in a Potential Impact Buffer with a default width of 100m from all areas of medium, high or very high potential bushfire intensity.

Refer to the relevant zone code, local plan code and/or development code for requirements associated with this overlay map.

For further information regarding this overlay, please refer to the Bushfire Prone Area information sheet on Council's planning scheme website ([www.moretonbay.qld.gov.au/mbrplanningscheme](http://www.moretonbay.qld.gov.au/mbrplanningscheme)) or contact council on 3205 0555.

**Effective 29 January 2020**

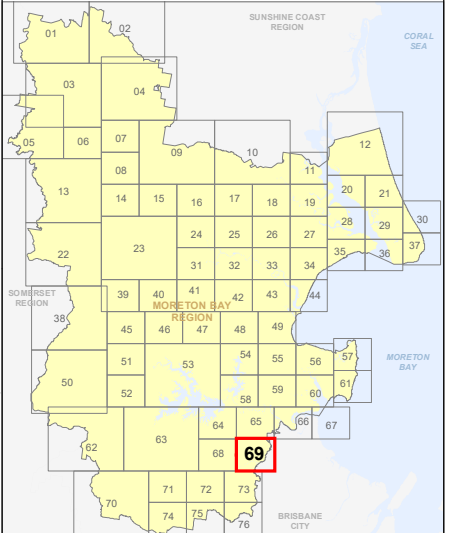
0 200 400 600 Metres

SCALE (A3): 1:15,000

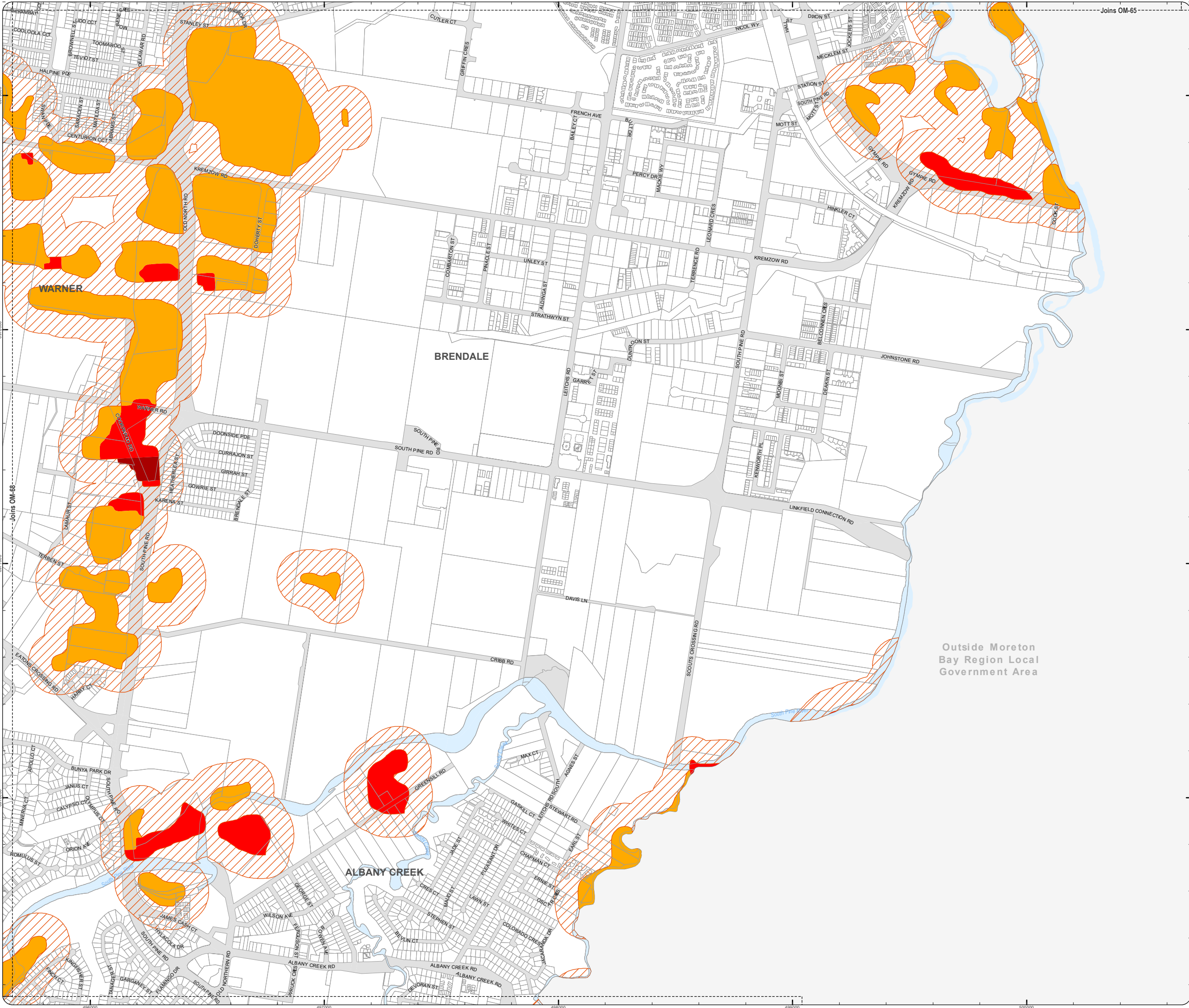
DCDB Version: April 2016  
Projection: Map Grid of Australia, Zone 56  
Horizontal Datum: Geocentric Datum of Australia 1994

**DISCLAIMER:** Some of the information shown in this document has been provided to Council from external third parties. Council makes no representation and gives no warranty about the accuracy, reliability, completeness or suitability for any particular purpose of the information. Persons should not rely on the information shown in this document to make any decision with financial or legal implications and should instead rely on their own enquiries. To the full extent that it is able to do so in law, Council disclaims all liability (including liability in negligence) for all costs, losses and damages (including indirect and consequential costs, losses and damages) caused by or arising from anyone using or relying on the information shown in this document for any purpose whatsoever. © Copyright Moreton Bay Regional Council 2019

DCDB (Version April 2016) is reproduced with the permission of the State of Queensland



**OM-69 BFH  
Overlay Map**





**PLANNING SCHEME  
OVERLAY MAP - BUSHFIRE HAZARD**

Property boundaries

State bushfire prone area (State mapping July 2015)

- Very high Potential Bushfire Intensity
- High Potential Bushfire Intensity
- Medium Potential Bushfire Intensity
- Potential Impact Buffer

Please read the following notes about this overlay map:

This overlay map only affects you if your property is identified in a State bushfire prone area, and you wish to develop. It does not apply when proposing a change in use in the General Residential zone, Centre zone, Industry zone and Township zone.

Under State Government requirements, planning schemes must identify an area where bushfire hazard provisions apply. This overlay map shows Bushfire Prone Areas and comprises all land with the potential to support a significant bushfire or the potential to be subject to significant bushfire attack.

This map has been provided by the State Government and is the latest information available to council at the time of adoption.

The Bushfire Prone Area includes potentially hazardous vegetation identified with a medium, high, or very high potential bushfire intensity.

Land that could be subject to significant bushfire attack from embers, flames or radiant heat is included in a Potential Impact Buffer with a default width of 100m from all areas of medium, high or very high potential bushfire intensity.

Refer to the relevant zone code, local plan code and/or development code for requirements associated with this overlay map.

For further information regarding this overlay, please refer to the Bushfire Prone Area information sheet on Council's planning scheme website

([www.moretonbay.qld.gov.au/mbrplanningscheme](http://www.moretonbay.qld.gov.au/mbrplanningscheme)) or contact council on 3205 0555.

**Effective 29 January 2020**

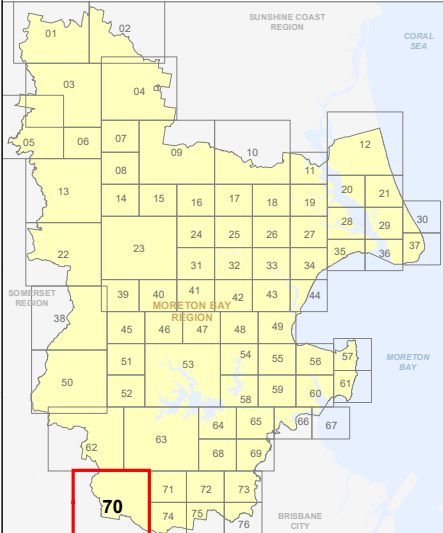
0 400 800 1,200 Metres

SCALE (A3): 1:30,000

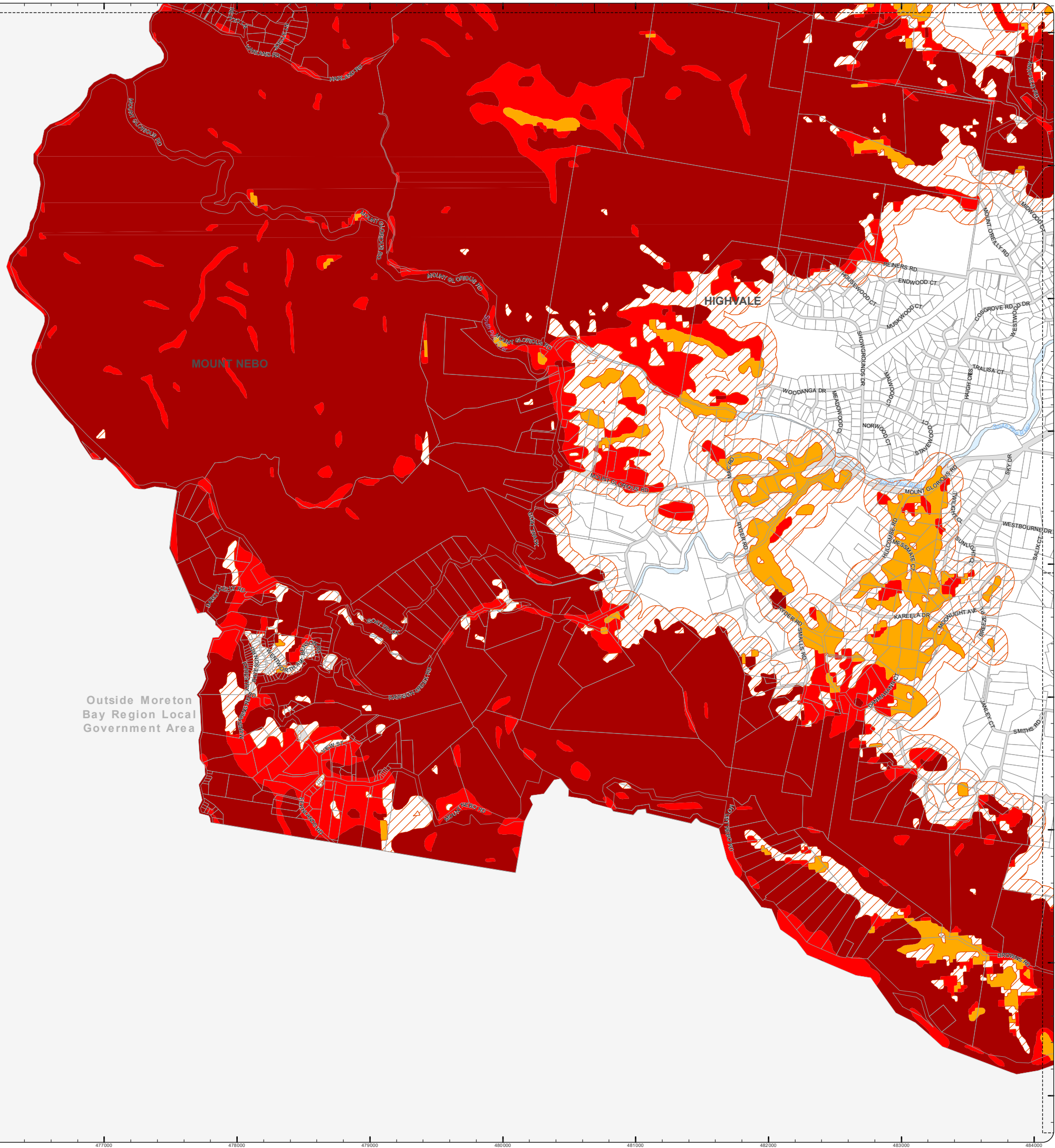
DCDB Version: April 2016  
Projection: Map Grid of Australia, Zone 56  
Horizontal Datum: Geocentric Datum of Australia 1994

**DISCLAIMER:** Some of the information shown in this document has been provided to Council from external third parties. Council makes no representation and gives no warranty about the accuracy, reliability, completeness or suitability for any particular purpose of the information. Persons should not rely on the information shown in this document to make any decision with financial or legal implications and should instead rely on their own enquiries. To the full extent that it is able to do so in law, Council disclaims all liability (including liability in negligence) for all costs, losses and damages (including indirect and consequential costs, losses and damages) caused by or arising from anyone using or relying on the information shown in this document for any purpose whatsoever. © Copyright Moreton Bay Regional Council 2019

DCDB (Version April 2016) is reproduced with the permission of the State of Queensland



**OM-70 BFH  
Overlay Map**



Outside Moreton Bay Region Local Government Area

Outside Moreton Bay Region Local Government Area

Z:\Map Data\GIS\Map\Planning Schemes\Amendments\01\_Proposed Tiered Amendment 102\_Post Consultation and Site Approval Version 201902\_MBR\OM-70\_Bushfire\_Hazard.mxd



**PLANNING SCHEME  
OVERLAY MAP - BUSHFIRE HAZARD**

Property boundaries

- State bushfire prone area (State mapping July 2015)
- Very high Potential Bushfire Intensity
  - High Potential Bushfire Intensity
  - Medium Potential Bushfire Intensity
  - Potential Impact Buffer

Please read the following notes about this overlay map:

This overlay map only affects you if your property is identified in a State bushfire prone area, and you wish to develop. It does not apply when proposing a change in use in the General Residential zone, Centre zone, Industry zone and Township zone.

Under State Government requirements, planning schemes must identify an area where bushfire hazard provisions apply. This overlay map shows Bushfire Prone Areas and comprises all land with the potential to support a significant bushfire or the potential to be subject to significant bushfire attack.

This map has been provided by the State Government and is the latest information available to council at the time of adoption.

The Bushfire Prone Area includes potentially hazardous vegetation identified with a medium, high, or very high potential bushfire intensity.

Land that could be subject to significant bushfire attack from embers, flames or radiant heat is included in a Potential Impact Buffer with a default width of 100m from all areas of medium, high or very high potential bushfire intensity.

Refer to the relevant zone code, local plan code and/or development code for requirements associated with this overlay map.

For further information regarding this overlay, please refer to the Bushfire Prone Area information sheet on Council's planning scheme website

([www.moretonbay.qld.gov.au/mbrplanningscheme](http://www.moretonbay.qld.gov.au/mbrplanningscheme)) or contact council on 3205 0555.

**Effective 29 January 2020**

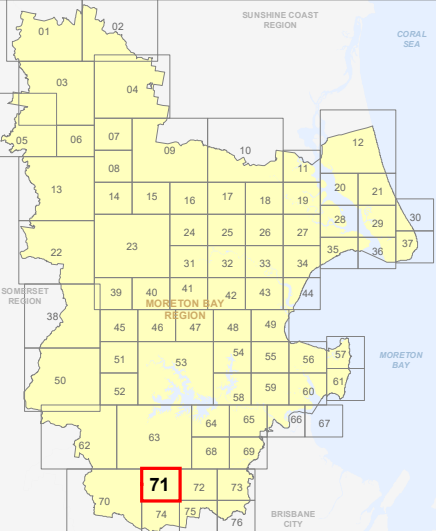
0 200 400 600 Metres

SCALE (A3): 1:15,000

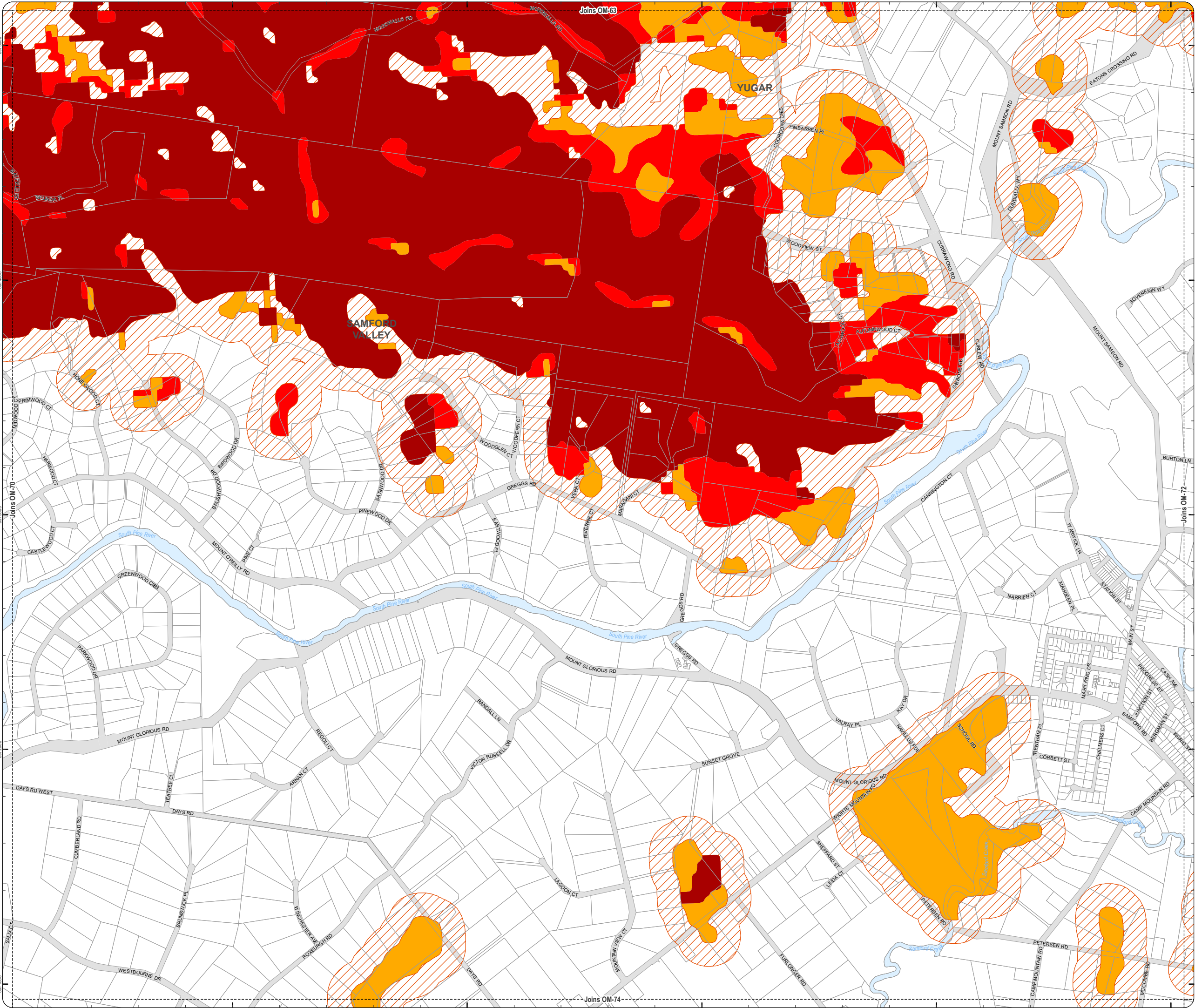
DCDB Version: April 2016  
Projection: Map Grid of Australia, Zone 56  
Horizontal Datum: Geocentric Datum of Australia 1994

**DISCLAIMER:** Some of the information shown in this document has been provided to Council from external third parties. Council makes no representation and gives no warranty about the accuracy, reliability, completeness or suitability for any particular purpose of the information. Persons should not rely on the information shown in this document to make any decision with financial or legal implications and should instead rely on their own enquiries. To the full extent that it is able to do so in law, Council disclaims all liability (including liability in negligence) for all costs, losses and damages (including indirect and consequential costs, losses and damages) caused by or arising from anyone using or relying on the information shown in this document for any purpose whatsoever. © Copyright Moreton Bay Regional Council 2019

DCDB (Version April 2016) is reproduced with the permission of the State of Queensland



**OM-71 BFH  
Overlay Map**





**PLANNING SCHEME  
OVERLAY MAP - BUSHFIRE HAZARD**

□ Property boundaries

State bushfire prone area (State mapping July 2015)

- Very high Potential Bushfire Intensity
- High Potential Bushfire Intensity
- Medium Potential Bushfire Intensity
- ▨ Potential Impact Buffer

Please read the following notes about this overlay map:

This overlay map only affects you if your property is identified in a State bushfire prone area, and you wish to develop. It does not apply when proposing a change in use in the General Residential zone, Centre zone, Industry zone and Township zone.

Under State Government requirements, planning schemes must identify an area where bushfire hazard provisions apply. This overlay map shows Bushfire Prone Areas and comprises all land with the potential to support a significant bushfire or the potential to be subject to significant bushfire attack.

This map has been provided by the State Government and is the latest information available to council at the time of adoption.

The Bushfire Prone Area includes potentially hazardous vegetation identified with a medium, high, or very high potential bushfire intensity.

Land that could be subject to significant bushfire attack from embers, flames or radiant heat is included in a Potential Impact Buffer with a default width of 100m from all areas of medium, high or very high potential bushfire intensity.

Refer to the relevant zone code, local plan code and/or development code for requirements associated with this overlay map.

For further information regarding this overlay, please refer to the Bushfire Prone Area information sheet on Council's planning scheme website

([www.moretonbay.qld.gov.au/mbrplanningscheme](http://www.moretonbay.qld.gov.au/mbrplanningscheme)) or contact council on 3205 0555.

**Effective 29 January 2020**

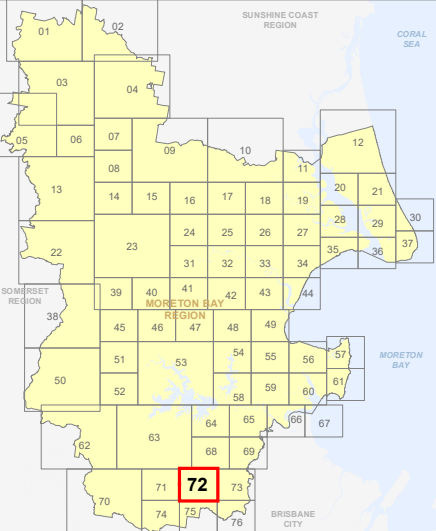
0 200 400 600 Metres

SCALE (A3): 1:15,000

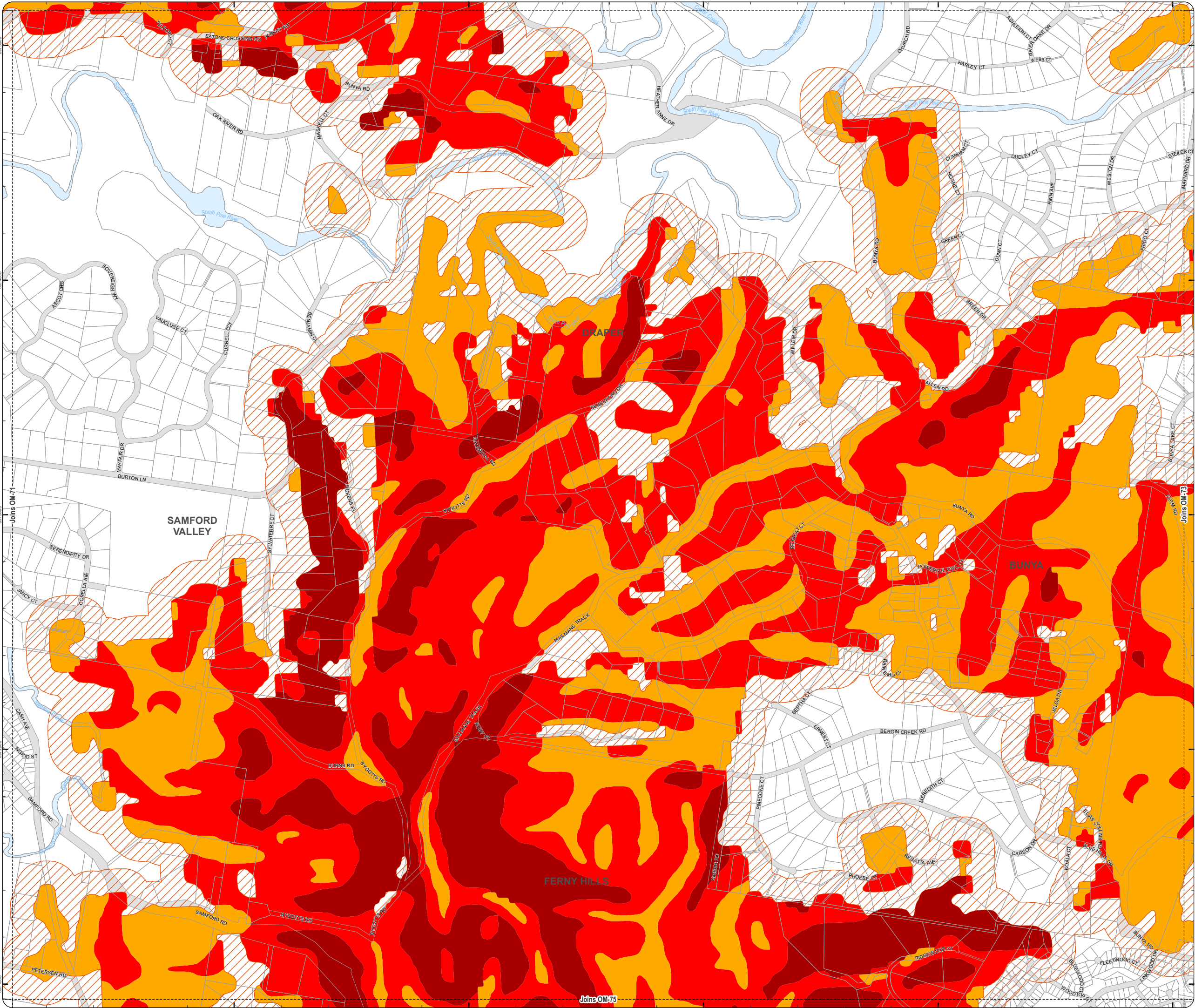
DCDB Version: April 2016  
Projection: Map Grid of Australia, Zone 56  
Horizontal Datum: Geocentric Datum of Australia 1994

**DISCLAIMER:** Some of the information shown in this document has been provided to Council from external third parties. Council makes no representation and gives no warranty about the accuracy, reliability, completeness or suitability for any particular purpose of the information. Persons should not rely on the information shown in this document to make any decision with financial or legal implications and should instead rely on their own enquiries. To the full extent that it is able to do so in law, Council disclaims all liability (including liability in negligence) for all costs, losses and damages (including indirect and consequential costs, losses and damages) caused by or arising from anyone using or relying on the information shown in this document for any purpose whatsoever. © Copyright Moreton Bay Regional Council 2019

DCDB (Version April 2016) is reproduced with the permission of the State of Queensland



**OM-72 BFH  
Overlay Map**





**PLANNING SCHEME**  
**OVERLAY MAP - BUSHFIRE HAZARD**

□ Property boundaries

State bushfire prone area (State mapping July 2015)

- Very high Potential Bushfire Intensity
- High Potential Bushfire Intensity
- Medium Potential Bushfire Intensity
- Potential Impact Buffer

Please read the following notes about this overlay map:

**This overlay map only affects you if your property is identified in a State bushfire prone area, and you wish to develop. It does not apply when proposing a change in use in the General Residential zone, Centre zone, Industry zone and Township zone.**

Under State Government requirements, planning schemes must identify an area where bushfire hazard provisions apply. This overlay map shows **Bushfire Prone Areas** and comprises all land with the potential to support a significant bushfire or the potential to be subject to significant bushfire attack.

**This map has been provided by the State Government and is the latest information available to council at the time of adoption.**

The Bushfire Prone Area includes potentially hazardous vegetation identified with a medium, high, or very high potential bushfire intensity.

Land that could be subject to significant bushfire attack from embers, flames or radiant heat is included in a Potential Impact Buffer with a default width of 100m from all areas of medium, high or very high potential bushfire intensity.

Refer to the relevant zone code, local plan code and/or development code for requirements associated with this overlay map.

For further information regarding this overlay, please refer to the Bushfire Prone Area information sheet on Council's planning scheme website

([www.moretonbay.qld.gov.au/mbrplanningscheme](http://www.moretonbay.qld.gov.au/mbrplanningscheme)) or contact council on 3205 0555.

**Effective 29 January 2020**

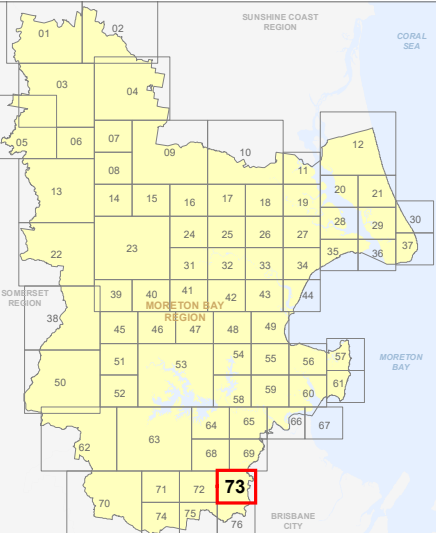
0 200 400 600 Metres

SCALE (A3): 1:15,000

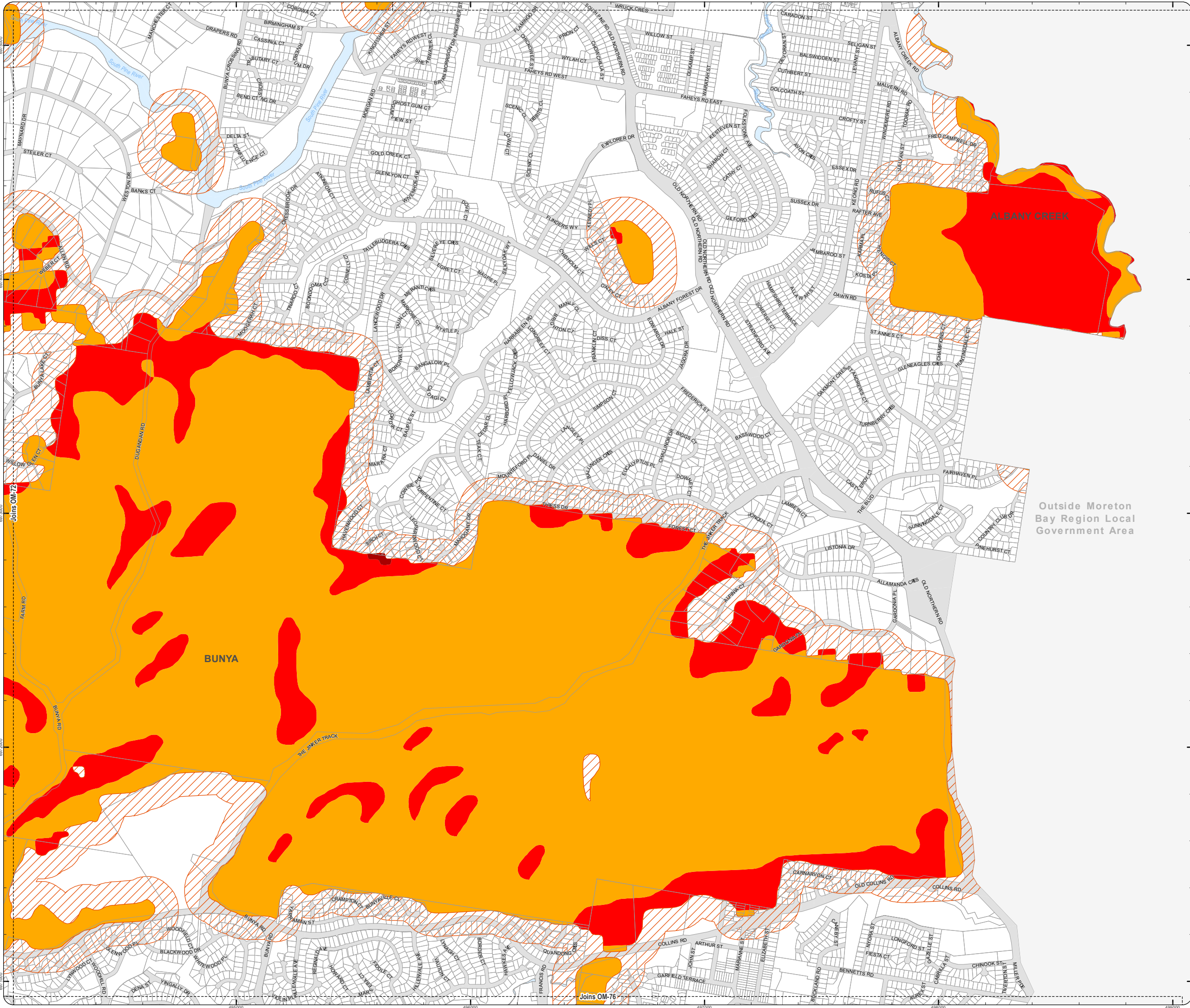
DCDB Version: April 2016  
Projection: Map Grid of Australia, Zone 56  
Horizontal Datum: Geocentric Datum of Australia 1994

**DISCLAIMER:** Some of the information shown in this document has been provided to Council from external third parties. Council makes no representation and gives no warranty about the accuracy, reliability, completeness or suitability for any particular purpose of the information. Persons should not rely on the information shown in this document to make any decision with financial or legal implications and should instead rely on their own enquiries. To the full extent that it is able to do so in law, Council disclaims all liability (including liability in negligence) for all costs, losses and damages (including indirect and consequential costs, losses and damages) caused by or arising from anyone using or relying on the information shown in this document for any purpose whatsoever. © Copyright Moreton Bay Regional Council 2019

DCDB (Version April 2016) is reproduced with the permission of the State of Queensland



**OM-73 BFH**  
**Overlay Map**





**PLANNING SCHEME  
OVERLAY MAP - BUSHFIRE HAZARD**

□ Property boundaries

State bushfire prone area (State mapping July 2015)

- Very high Potential Bushfire Intensity
- High Potential Bushfire Intensity
- Medium Potential Bushfire Intensity
- Potential Impact Buffer

Please read the following notes about this overlay map:

This overlay map only affects you if your property is identified in a State bushfire prone area, and you wish to develop. It does not apply when proposing a change in use in the General Residential zone, Centre zone, Industry zone and Township zone.

Under State Government requirements, planning schemes must identify an area where bushfire hazard provisions apply. This overlay map shows Bushfire Prone Areas and comprises all land with the potential to support a significant bushfire or the potential to be subject to significant bushfire attack.

This map has been provided by the State Government and is the latest information available to council at the time of adoption.

The Bushfire Prone Area includes potentially hazardous vegetation identified with a medium, high, or very high potential bushfire intensity.

Land that could be subject to significant bushfire attack from embers, flames or radiant heat is included in a Potential Impact Buffer with a default width of 100m from all areas of medium, high or very high potential bushfire intensity.

Refer to the relevant zone code, local plan code and/or development code for requirements associated with this overlay map.

For further information regarding this overlay, please refer to the Bushfire Prone Area information sheet on Council's planning scheme website ([www.moretonbay.qld.gov.au/mbrplanningscheme](http://www.moretonbay.qld.gov.au/mbrplanningscheme)) or contact council on 3205 0555.

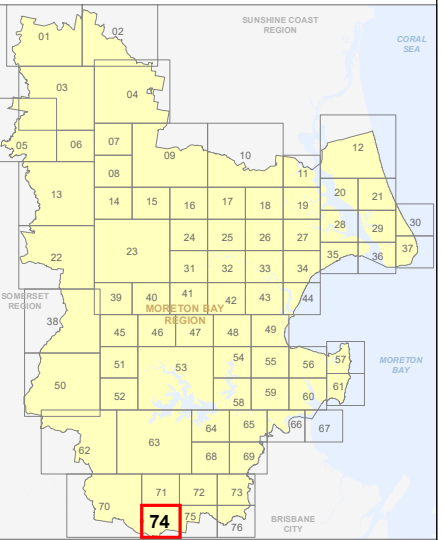
**Effective 29 January 2020**



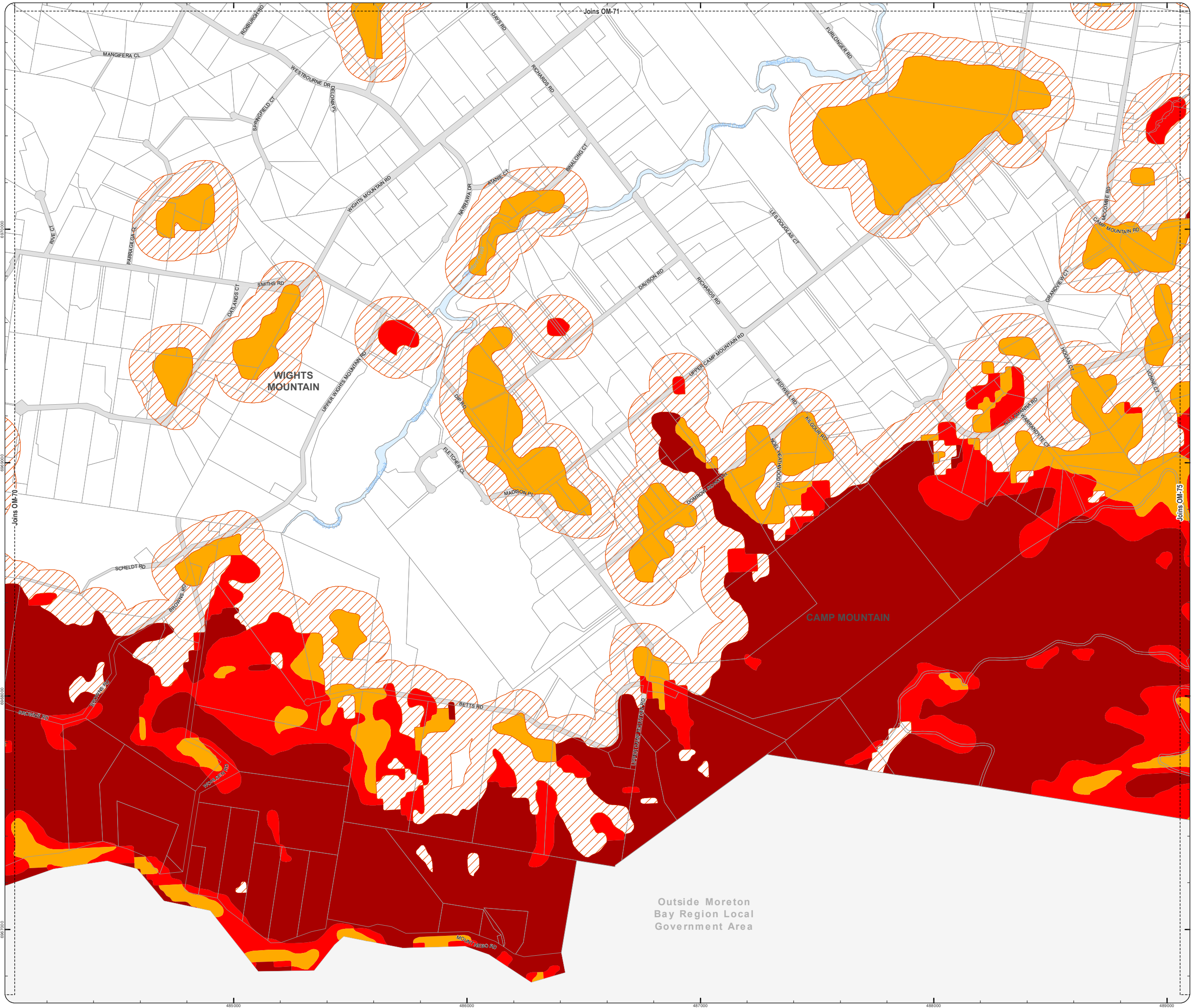
DCDB Version: April 2016  
Projection: Map Grid of Australia, Zone 56  
Horizontal Datum: Geocentric Datum of Australia 1994

**DISCLAIMER:** Some of the information shown in this document has been provided to Council from external third parties. Council makes no representation and gives no warranty about the accuracy, reliability, completeness or suitability for any particular purpose of the information. Persons should not rely on the information shown in this document to make any decision with financial or legal implications and should instead rely on their own enquiries. To the full extent that it is able to do so in law, Council disclaims all liability (including liability in negligence) for all costs, losses and damages (including indirect and consequential costs, losses and damages) caused by or arising from anyone using or relying on the information shown in this document for any purpose whatsoever. © Copyright Moreton Bay Regional Council 2019

DCDB (Version April 2016) is reproduced with the permission of the State of Queensland



**OM-74 BFH  
Overlay Map**



Z:\Map Data\GIS\Map\Planning\Division\01 Planning Schemes\Amendments\01\_Proposed Tailored Amendment\102\_Post Consultation and Site Approval Version 201902\_MBR\OM-74\_Bushfire\_Hazard.mxd



**PLANNING SCHEME  
OVERLAY MAP - BUSHFIRE HAZARD**

Property boundaries

State bushfire prone area (State mapping July 2015)

- Very high Potential Bushfire Intensity
- High Potential Bushfire Intensity
- Medium Potential Bushfire Intensity
- Potential Impact Buffer

Please read the following notes about this overlay map:

**This overlay map only affects you if your property is identified in a State bushfire prone area, and you wish to develop. It does not apply when proposing a change in use in the General Residential zone, Centre zone, Industry zone and Township zone.**

Under State Government requirements, planning schemes must identify an area where bushfire hazard provisions apply. This overlay map shows **Bushfire Prone Areas** and comprises all land with the potential to support a significant bushfire or the potential to be subject to significant bushfire attack.

**This map has been provided by the State Government and is the latest information available to council at the time of adoption.**

The Bushfire Prone Area includes potentially hazardous vegetation identified with a medium, high, or very high potential bushfire intensity.

Land that could be subject to significant bushfire attack from embers, flames or radiant heat is included in a Potential Impact Buffer with a default width of 100m from all areas of medium, high or very high potential bushfire intensity.

Refer to the relevant zone code, local plan code and/or development code for requirements associated with this overlay map.

For further information regarding this overlay, please refer to the Bushfire Prone Area information sheet on Council's planning scheme website

([www.moretonbay.qld.gov.au/mbrplanningscheme](http://www.moretonbay.qld.gov.au/mbrplanningscheme)) or contact council on 3205 0555.

**Effective 29 January 2020**

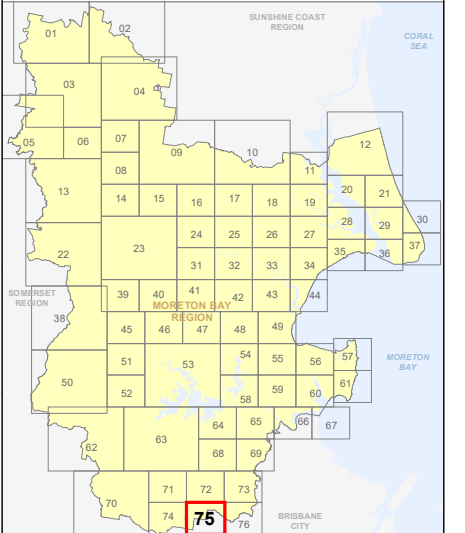
0 200 400 600 Metres

SCALE (A3): 1:15,000

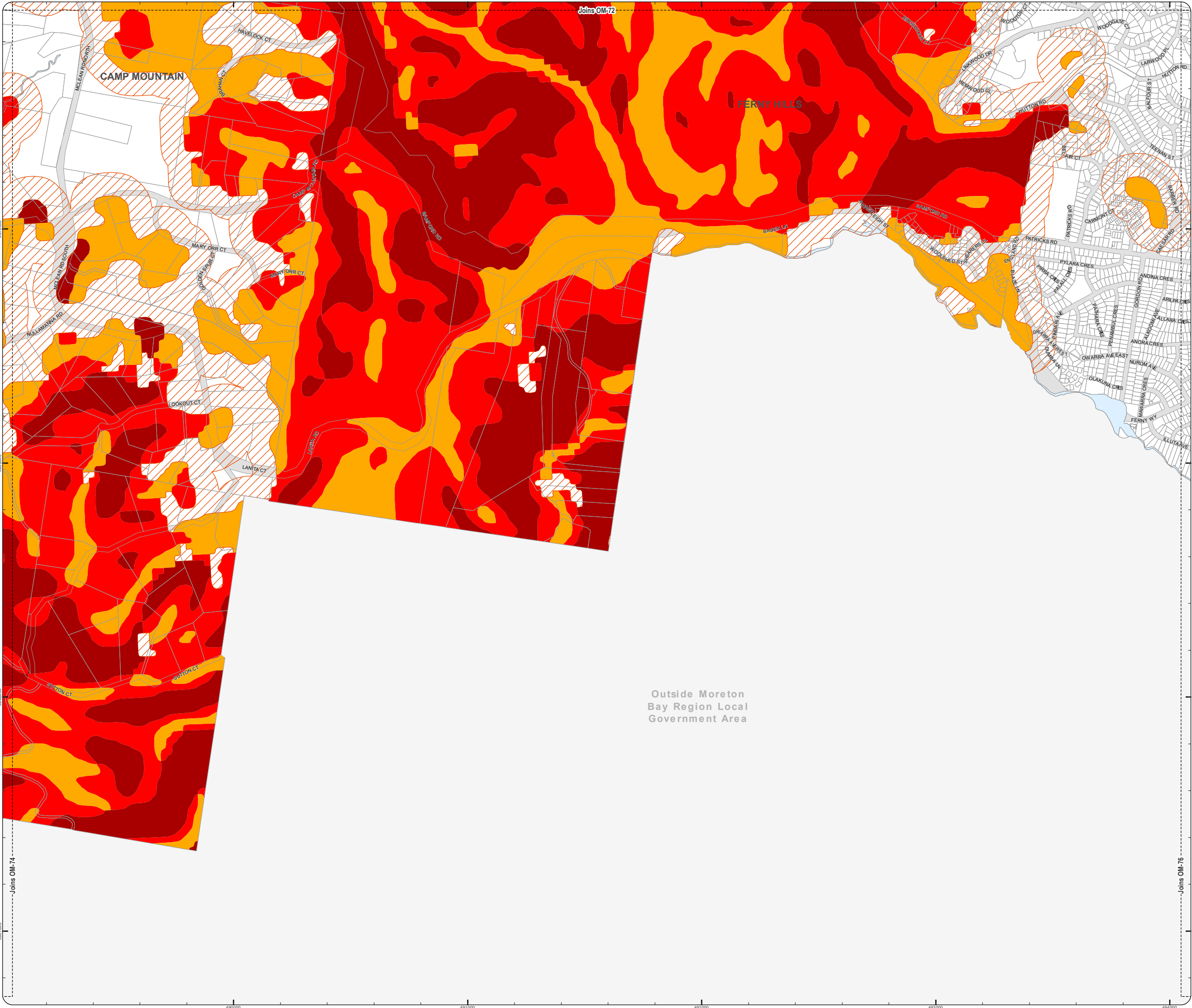
DCDB Version: April 2016  
Projection: Map Grid of Australia, Zone 56  
Horizontal Datum: Geocentric Datum of Australia 1994

**DISCLAIMER:** Some of the information shown in this document has been provided to Council from external third parties. Council makes no representation and gives no warranty about the accuracy, reliability, completeness or suitability for any particular purpose of the information. Persons should not rely on the information shown in this document to make any decision with financial or legal implications and should instead rely on their own enquiries. To the full extent that it is able to do so in law, Council disclaims all liability (including liability in negligence) for all costs, losses and damages (including indirect and consequential costs, losses and damages) caused by or arising from anyone using or relying on the information shown in this document for any purpose whatsoever. © Copyright Moreton Bay Regional Council 2019

DCDB (Version April 2016) is reproduced with the permission of the State of Queensland



**OM-75 BFH  
Overlay Map**



Outside Moreton  
Bay Region Local  
Government Area

Z:\Map Data\GIS\Map\Planning\Division\01 Planning Scheme\Amendments\01\_Proposed\Tabored\Amendment\02\_Post\Consultation and Site Approval\Version 201902\_MBR\OM-75\_Bushfire\_Hazard.mxd

Published 5:55:39 AM, Wednesday, 8 December 2019



