



**PLANNING SCHEME
OVERLAY MAP - ROAD HIERARCHY**

- Property boundaries
Priority Development Area
- State-controlled roads
- Motorway
 - State arterial
 - State sub-arterial
- Council-controlled roads
- Council arterial
 - Proposed Council arterial
 - Council sub-arterial
 - Proposed Council sub-arterial
 - Council district collector
 - Proposed Council district collector
 - Council local collector
 - Proposed Council local collector

Please read the following notes about this map:

This map shows the hierarchy of Council and State controlled roads.

Roads not identified on this map are taken to be access streets.

This overlay map assists with interpreting tables of assessment and applying development requirements throughout the planning scheme.

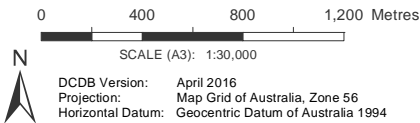
Inclusion in this map does not necessarily mean there are associated requirements.

Refer to relevant tables of assessment, zone code, local plan code and/or development codes for requirements associated with this overlay map.

Development adjacent to State-controlled roads is subject to separate requirements as may be determined by the State from time to time. Refer to the Queensland Department of Transport and Main Roads (www.tmr.qld.gov.au)

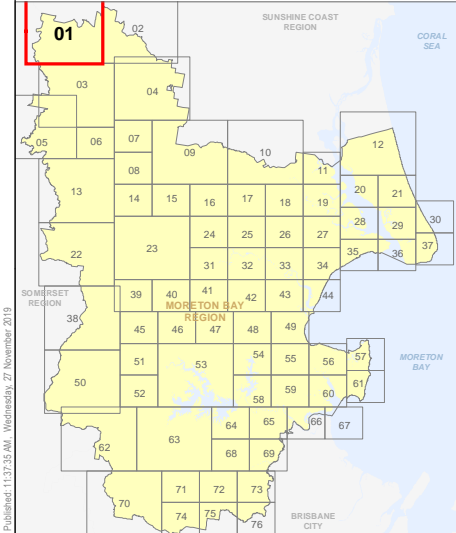
For further information regarding this overlay map, please refer to the Overlay information sheet on Council's website (www.moretonbay.qld.gov.au/mbrcplanningscheme) or contact council on 3205 0555.

Effective on and from XXXXX

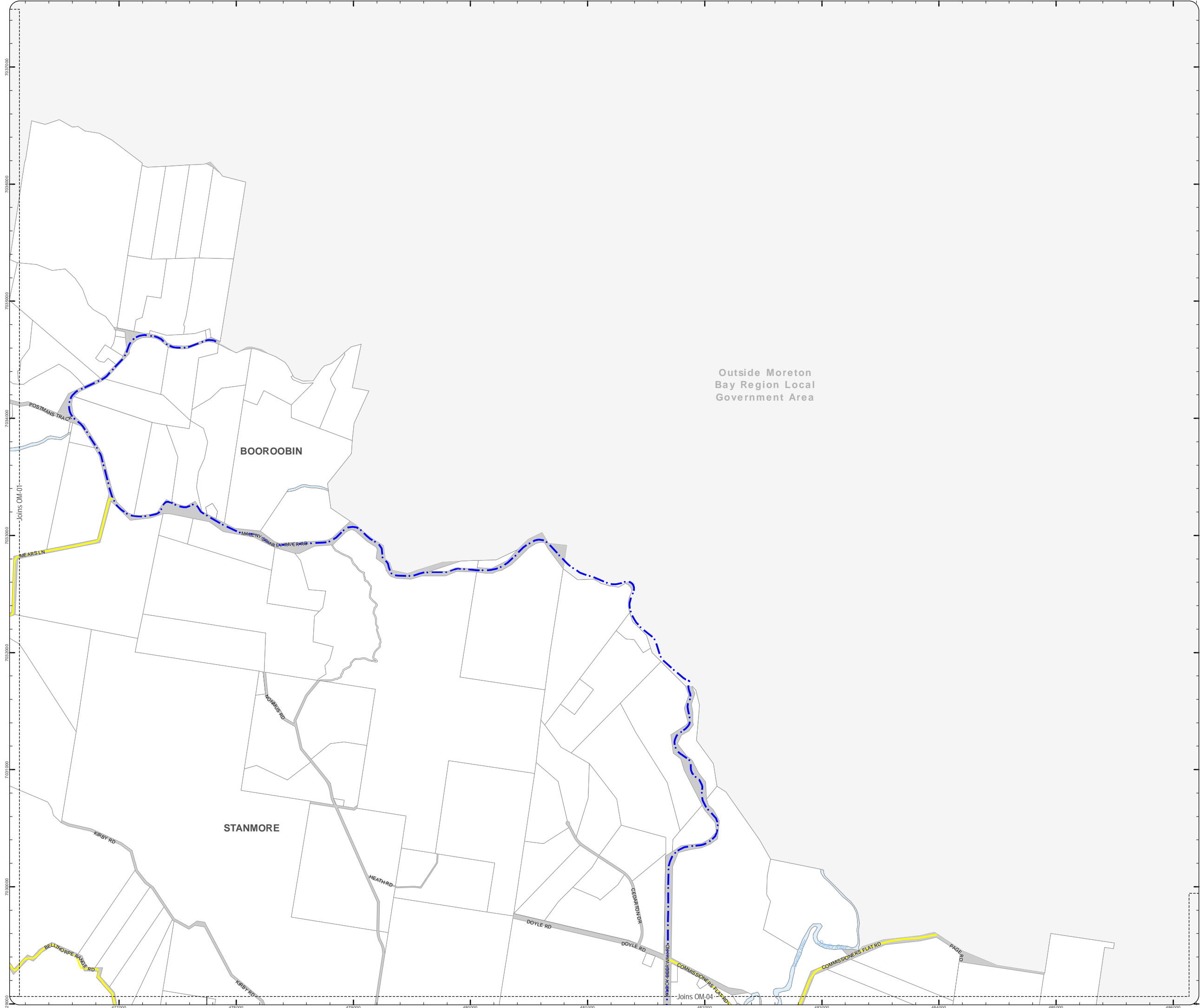


DISCLAIMER: Some of the information shown in this document has been provided to Council from external third parties. Council makes no representation and gives no warranty about the accuracy, reliability, completeness or suitability for any particular purpose of the information. Persons should not rely on the information shown in this document to make any decision with financial or legal implications and should instead rely on their own enquiries. To the full extent that it is able to do so in law, Council disclaims all liability (including liability in negligence) for all costs, losses and damages (including indirect and consequential costs, losses and damages) caused by or arising from anyone using or relying on the information shown in this document for any purpose whatsoever. © Copyright Moreton Bay Regional Council 2019

DCDB (Version April 2016) is reproduced with the permission of the State of Queensland



**OM-1 RH
Overlay Map**



PLANNING SCHEME
OVERLAY MAP - ROAD HIERARCHY

- Property boundaries
- Priority Development Area
- State-controlled roads
 - Motorway
 - State arterial
 - State sub-arterial
- Council-controlled roads
 - Council arterial
 - Proposed Council arterial
 - Council sub-arterial
 - Proposed Council sub-arterial
 - Council district collector
 - Proposed Council district collector
 - Council local collector
 - Proposed Council local collector

Please read the following notes about this map:

This map shows the hierarchy of Council and State controlled roads.

Roads not identified on this map are taken to be access streets.

This overlay map assists with interpreting tables of assessment and applying development requirements throughout the planning scheme.

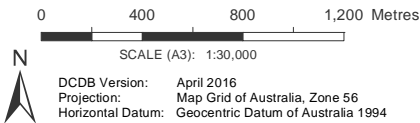
Inclusion in this map does not necessarily mean there are associated requirements.

Refer to relevant tables of assessment, zone code, local plan code and/or development codes for requirements associated with this overlay map.

Development adjacent to State-controlled roads is subject to separate requirements as may be determined by the State from time to time. Refer to the Queensland Department of Transport and Main Roads (www.tmr.qld.gov.au)

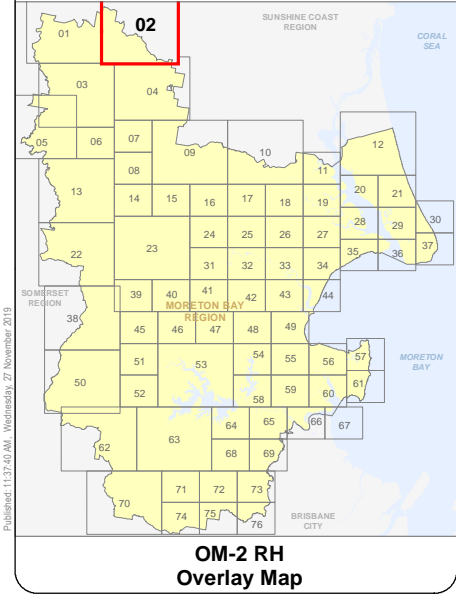
For further information regarding this overlay map, please refer to the Overlay information sheet on Council's website (www.moretonbay.qld.gov.au/mbrcplanningscheme) or contact council on 3205 0555.

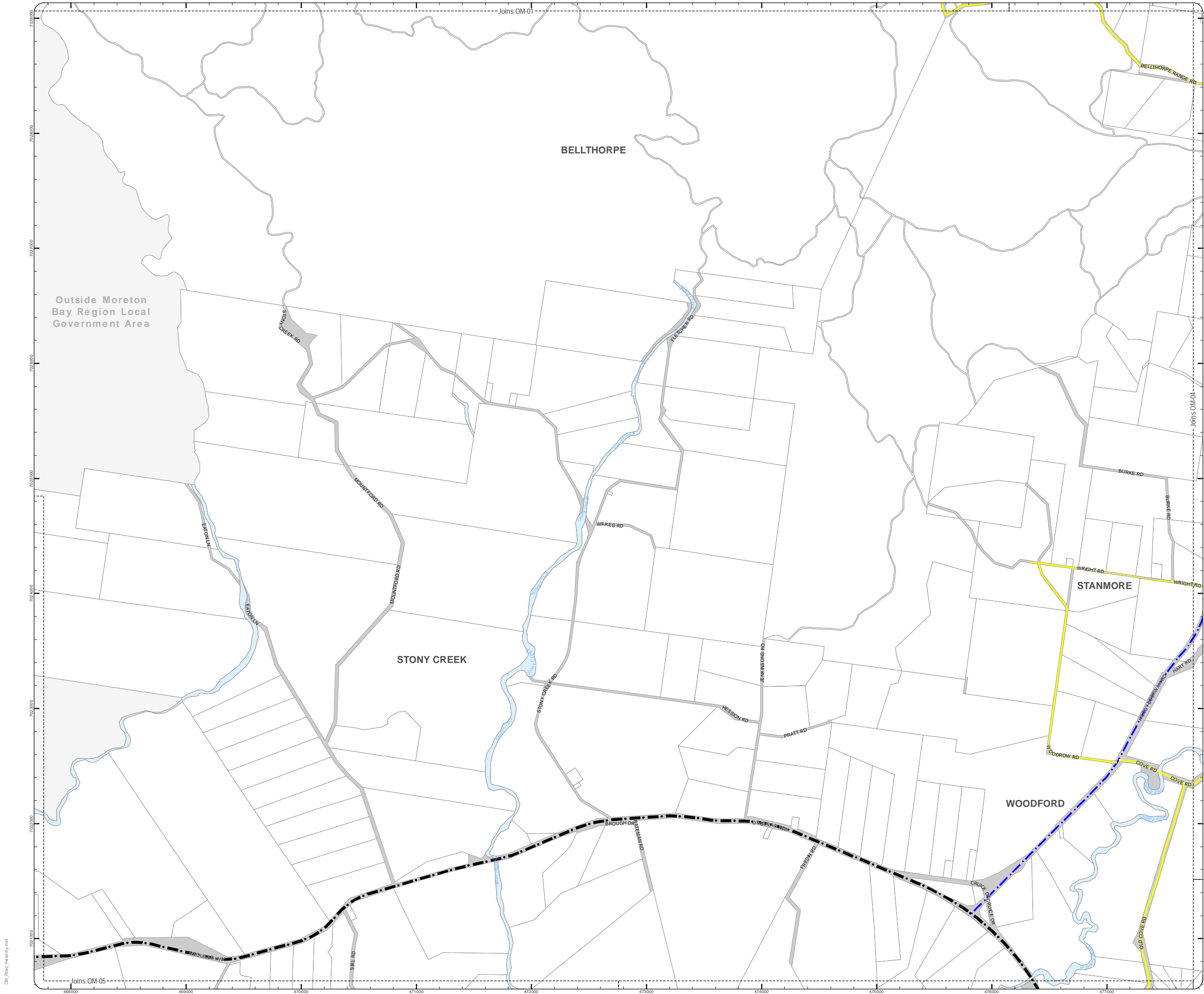
Effective on and from XXXXX



DISCLAIMER: Some of the information shown in this document has been provided to Council from external third parties. Council makes no representation and gives no warranty about the accuracy, reliability, completeness or suitability for any particular purpose of the information. Persons should not rely on the information shown in this document to make any decision with financial or legal implications and should instead rely on their own enquiries. To the full extent that it is able to do so in law, Council disclaims all liability (including liability in negligence) for all costs, losses and damages (including indirect and consequential costs, losses and damages) caused by or arising from anyone using or relying on the information shown in this document for any purpose whatsoever. © Copyright Moreton Bay Regional Council 2019

DCDB (Version April 2016) is reproduced with the permission of the State of Queensland





**PLANNING SCHEME
OVERLAY MAP - ROAD HIERARCHY**

- Property boundaries
- Priority Development Area
- State-controlled roads
 - Motorway
 - State arterial
 - State sub-arterial
- Council-controlled roads
 - Council arterial
 - Proposed Council arterial
 - Council sub-arterial
 - Proposed Council sub-arterial
 - Council district collector
 - Proposed Council district collector
 - Council local collector
 - Proposed Council local collector

Please read the following notes about this map:

This map shows the hierarchy of Council and State controlled roads.

Roads not identified on this map are taken to be access streets.

This overlay map assists with interpreting tables of assessment and applying development requirements throughout the planning scheme.

Inclusion in this map does not necessarily mean there are associated requirements.

Refer to relevant tables of assessment, zone code, local plan code and/or development codes for requirements associated with this overlay map.

Development adjacent to State-controlled roads is subject to separate requirements as may be determined by the State from time to time. Refer to the Queensland Department of Transport and Main Roads (www.tmr.qld.gov.au)

For further information regarding this overlay map, please refer to the Overlay information sheet on Council's website (www.moretonbay.qld.gov.au/mbrclplanningscheme) or contact council on 3205 0555.

Effective on and from XXXXX

0 400 800 1,200 Metres

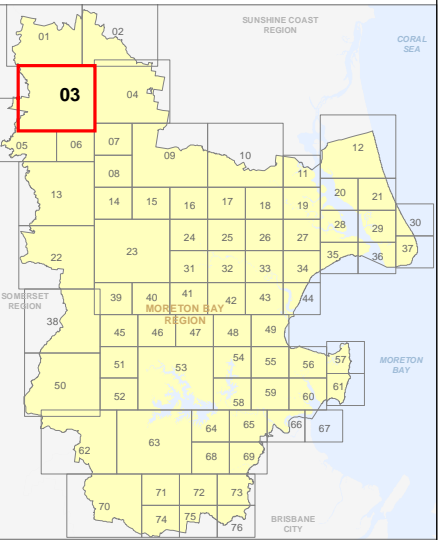
SCALE (A3): 1:30,000

N

DCDB Version: April 2016
Projection: Map Grid of Australia, Zone 56
Horizontal Datum: Geocentric Datum of Australia 1994

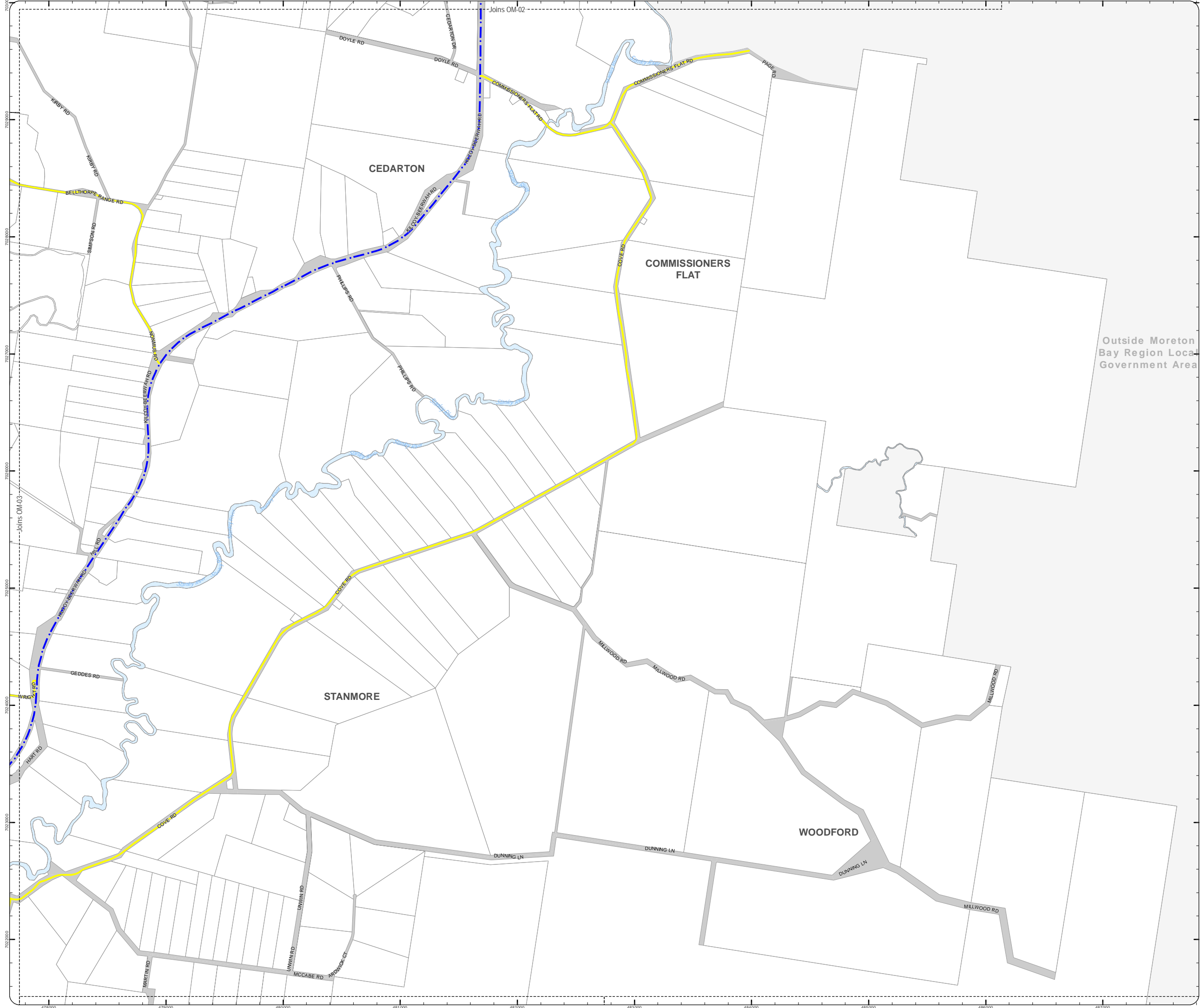
DISCLAIMER: Some of the information shown in this document has been provided to Council from external third parties. Council makes no representation and gives no warranty about the accuracy, reliability, completeness or suitability for any particular purpose of the information. Persons should not rely on the information shown in this document to make any decision with financial or legal implications and should instead rely on their own enquiries. To the full extent that it is able to do so in law, Council disclaims all liability (including liability in negligence) for all costs, losses and damages (including indirect and consequential costs, losses and damages) caused by or arising from anyone using or relying on the information shown in this document for any purpose whatsoever. © Copyright Moreton Bay Regional Council 2019

DCDB (Version April 2016) is reproduced with the permission of the State of Queensland



**OM-3 RH
Overlay Map**

Oil_Road_Hierarchy.mxd



**PLANNING SCHEME
OVERLAY MAP - ROAD HIERARCHY**

- Property boundaries
- Priority Development Area

State-controlled roads

- Motorway
- State arterial
- State sub-arterial

Council-controlled roads

- Council arterial
- Proposed Council arterial
- Council sub-arterial
- Proposed Council sub-arterial
- Council district collector
- Proposed Council district collector
- Council local collector
- Proposed Council local collector

Please read the following notes about this map:

This map shows the hierarchy of Council and State controlled roads.

Roads not identified on this map are taken to be access streets.

This overlay map assists with interpreting tables of assessment and applying development requirements throughout the planning scheme.

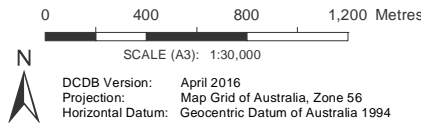
Inclusion in this map does not necessarily mean there are associated requirements.

Refer to relevant tables of assessment, zone code, local plan code and/or development codes for requirements associated with this overlay map.

Development adjacent to State-controlled roads is subject to separate requirements as may be determined by the State from time to time. Refer to the Queensland Department of Transport and Main Roads (www.tmr.qld.gov.au)

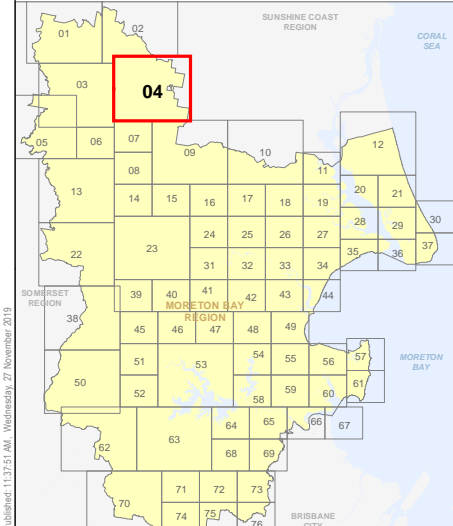
For further information regarding this overlay map, please refer to the Overlay information sheet on Council's website (www.moretonbay.qld.gov.au/mbrplanningscheme) or contact council on 3205 0555.

Effective on and from XXXXX

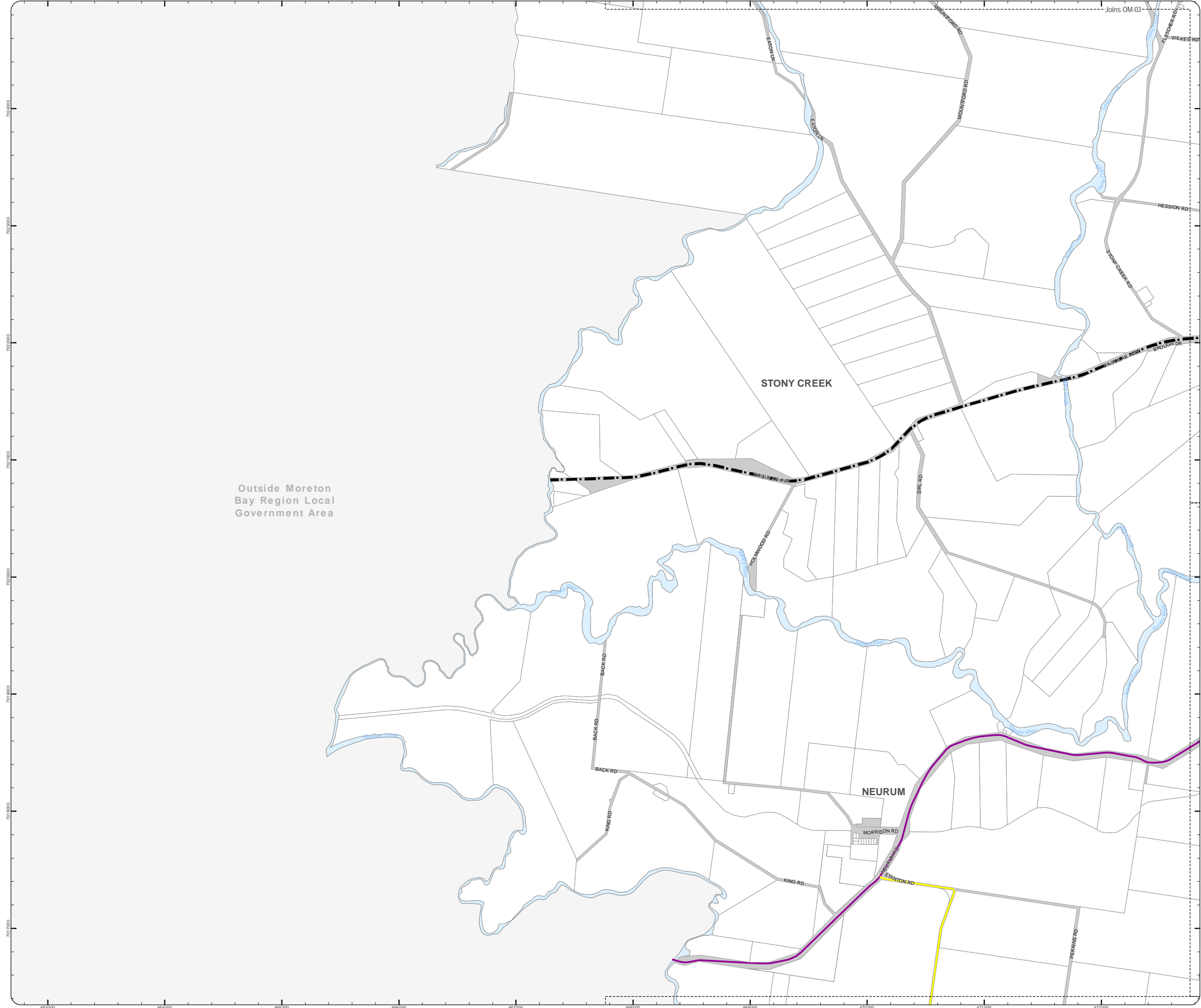


DISCLAIMER: Some of the information shown in this document has been provided to Council from external third parties. Council makes no representation and gives no warranty about the accuracy, reliability, completeness or suitability for any particular purpose of the information. Persons should not rely on the information shown in this document to make any decision with financial or legal implications and should instead rely on their own enquiries. To the full extent that it is able to do so in law, Council disclaims all liability (including liability in negligence) for all costs, losses and damages (including indirect and consequential costs, losses and damages) caused by or arising from anyone using or relying on the information shown in this document for any purpose whatsoever. © Copyright Moreton Bay Regional Council 2019

DCDB (Version April 2016) is reproduced with the permission of the State of Queensland



**OM-4 RH
Overlay Map**



PLANNING SCHEME
OVERLAY MAP - ROAD HIERARCHY

- Property boundaries
- Priority Development Area

State-controlled roads

- Motorway
- State arterial
- State sub-arterial

Council-controlled roads

- Council arterial
- Proposed Council arterial
- Council sub-arterial
- Proposed Council sub-arterial
- Council district collector
- Proposed Council district collector
- Council local collector
- Proposed Council local collector

Please read the following notes about this map:

This map shows the hierarchy of Council and State controlled roads.

Roads not identified on this map are taken to be access streets.

This overlay map assists with interpreting tables of assessment and applying development requirements throughout the planning scheme.

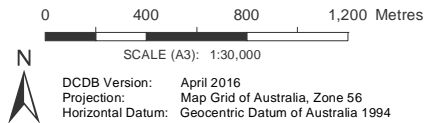
Inclusion in this map does not necessarily mean there are associated requirements.

Refer to relevant tables of assessment, zone code, local plan code and/or development codes for requirements associated with this overlay map.

Development adjacent to State-controlled roads is subject to separate requirements as may be determined by the State from time to time. Refer to the Queensland Department of Transport and Main Roads (www.tmr.qld.gov.au)

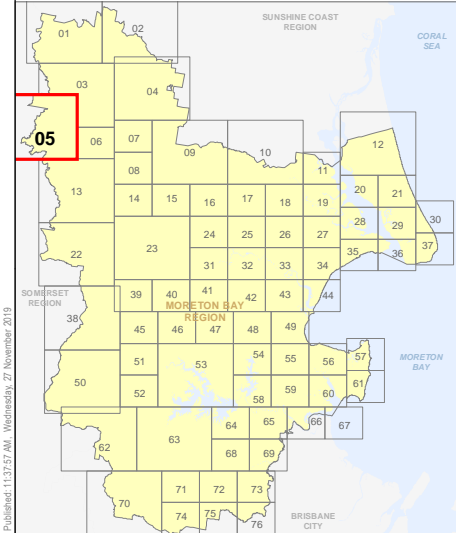
For further information regarding this overlay map, please refer to the Overlay information sheet on Council's website (www.moretonbay.qld.gov.au/mbrcplanningscheme) or contact council on 3205 0555.

Effective on and from XXXXX

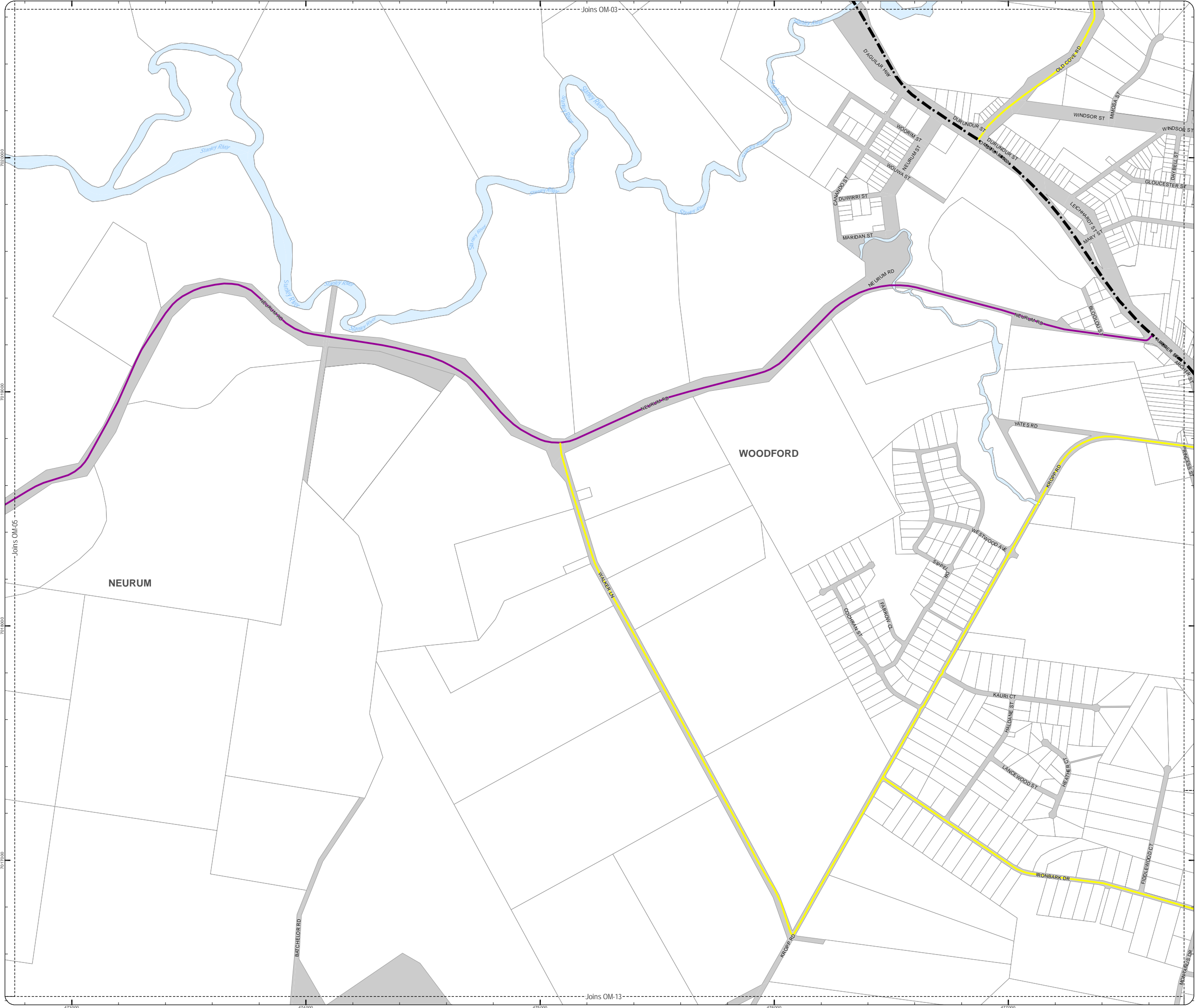


DISCLAIMER: Some of the information shown in this document has been provided to Council from external third parties. Council makes no representation and gives no warranty about the accuracy, reliability, completeness or suitability for any particular purpose of the information. Persons should not rely on the information shown in this document to make any decision with financial or legal implications and should instead rely on their own enquiries. To the full extent that it is able to do so in law, Council disclaims all liability (including liability in negligence) for all costs, losses and damages (including indirect and consequential costs, losses and damages) caused by or arising from anyone using or relying on the information shown in this document for any purpose whatsoever. © Copyright Moreton Bay Regional Council 2019

DCDB (Version April 2016) is reproduced with the permission of the State of Queensland



OM-5 RH
Overlay Map



PLANNING SCHEME
OVERLAY MAP - ROAD HIERARCHY

- Property boundaries
- Priority Development Area

State-controlled roads

- Motorway
- State arterial
- State sub-arterial

Council-controlled roads

- Council arterial
- Proposed Council arterial
- Council sub-arterial
- Proposed Council sub-arterial
- Council district collector
- Proposed Council district collector
- Council local collector
- Proposed Council local collector

Please read the following notes about this map:

This map shows the hierarchy of Council and State controlled roads.

Roads not identified on this map are taken to be access streets.

This overlay map assists with interpreting tables of assessment and applying development requirements throughout the planning scheme.

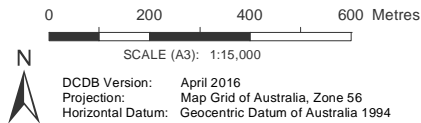
Inclusion in this map does not necessarily mean there are associated requirements.

Refer to relevant tables of assessment, zone code, local plan code and/or development codes for requirements associated with this overlay map.

Development adjacent to State-controlled roads is subject to separate requirements as may be determined by the State from time to time. Refer to the Queensland Department of Transport and Main Roads (www.tmr.qld.gov.au)

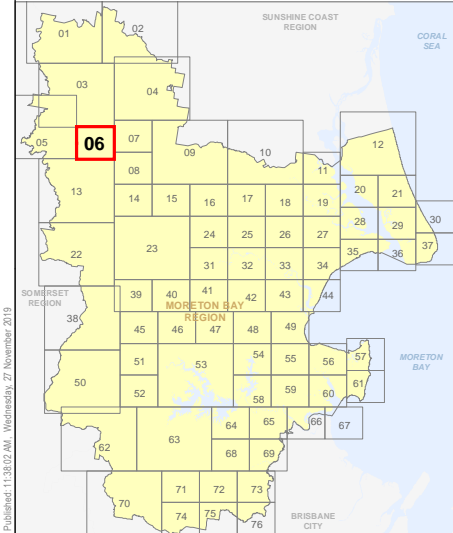
For further information regarding this overlay map, please refer to the Overlay information sheet on Council's website (www.moretonbay.qld.gov.au/mbrplanningscheme) or contact council on 3205 0555.

Effective on and from XXXXX



DISCLAIMER: Some of the information shown in this document has been provided to Council from external third parties. Council makes no representation and gives no warranty about the accuracy, reliability, completeness or suitability for any particular purpose of the information. Persons should not rely on the information shown in this document to make any decision with financial or legal implications and should instead rely on their own enquiries. To the full extent that it is able to do so in law, Council disclaims all liability (including liability in negligence) for all costs, losses and damages (including indirect and consequential costs, losses and damages) caused by or arising from anyone using or relying on the information shown in this document for any purpose whatsoever. © Copyright Moreton Bay Regional Council 2019

DCDB (Version April 2016) is reproduced with the permission of the State of Queensland



OM-6 RH
Overlay Map



**PLANNING SCHEME
OVERLAY MAP - ROAD HIERARCHY**

- Property boundaries
- Priority Development Area
- State-controlled roads
 - Motorway
 - State arterial
 - State sub-arterial
- Council-controlled roads
 - Council arterial
 - Proposed Council arterial
 - Council sub-arterial
 - Proposed Council sub-arterial
 - Council district collector
 - Proposed Council district collector
 - Council local collector
 - Proposed Council local collector

Please read the following notes about this map:

This map shows the hierarchy of Council and State controlled roads.

Roads not identified on this map are taken to be access streets.

This overlay map assists with interpreting tables of assessment and applying development requirements throughout the planning scheme.

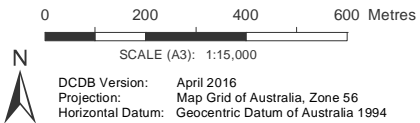
Inclusion in this map does not necessarily mean there are associated requirements.

Refer to relevant tables of assessment, zone code, local plan code and/or development codes for requirements associated with this overlay map.

Development adjacent to State-controlled roads is subject to separate requirements as may be determined by the State from time to time. Refer to the Queensland Department of Transport and Main Roads (www.tmr.qld.gov.au)

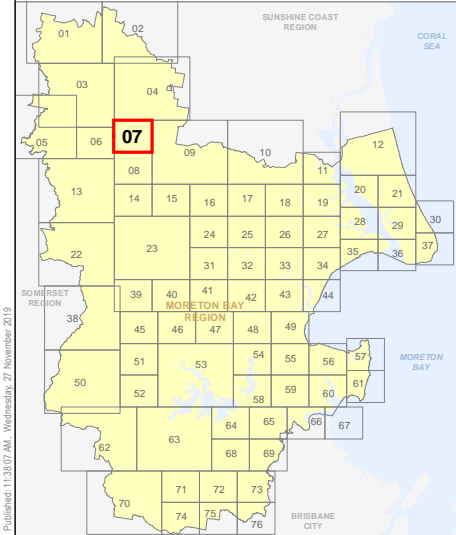
For further information regarding this overlay map, please refer to the Overlay information sheet on Council's website (www.moretonbay.qld.gov.au/mbrcplanningscheme) or contact council on 3205 0555.

Effective on and from XXXXX



DISCLAIMER: Some of the information shown in this document has been provided to Council from external third parties. Council makes no representation and gives no warranty about the accuracy, reliability, completeness or suitability for any particular purpose of the information. Persons should not rely on the information shown in this document to make any decision with financial or legal implications and should instead rely on their own enquiries. To the full extent that it is able to do so in law, Council disclaims all liability (including liability in negligence) for all costs, losses and damages (including indirect and consequential costs, losses and damages) caused by or arising from anyone using or relying on the information shown in this document for any purpose whatsoever. © Copyright Moreton Bay Regional Council 2019

DCDB (Version April 2016) is reproduced with the permission of the State of Queensland



**OM-7 RH
Overlay Map**



PLANNING SCHEME
OVERLAY MAP - ROAD HIERARCHY

- Property boundaries
- Priority Development Area
- State-controlled roads
 - Motorway
 - State arterial
 - State sub-arterial
- Council-controlled roads
 - Council arterial
 - Proposed Council arterial
 - Council sub-arterial
 - Proposed Council sub-arterial
 - Council district collector
 - Proposed Council district collector
 - Council local collector
 - Proposed Council local collector

Please read the following notes about this map:

This map shows the hierarchy of Council and State controlled roads.

Roads not identified on this map are taken to be access streets.

This overlay map assists with interpreting tables of assessment and applying development requirements throughout the planning scheme.

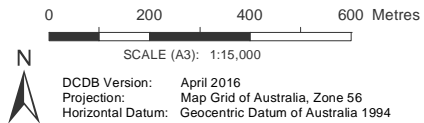
Inclusion in this map does not necessarily mean there are associated requirements.

Refer to relevant tables of assessment, zone code, local plan code and/or development codes for requirements associated with this overlay map.

Development adjacent to State-controlled roads is subject to separate requirements as may be determined by the State from time to time. Refer to the Queensland Department of Transport and Main Roads (www.tmr.qld.gov.au)

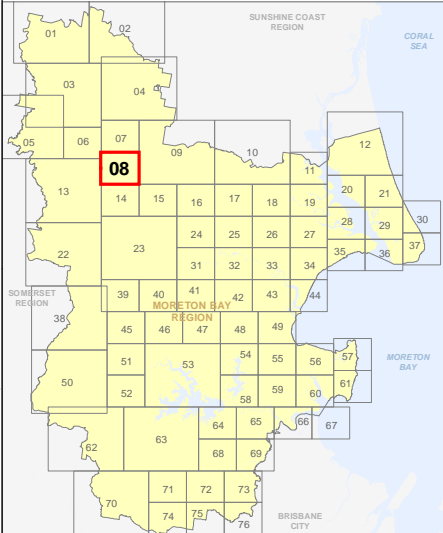
For further information regarding this overlay map, please refer to the Overlay information sheet on Council's website (www.moretonbay.qld.gov.au/mbrplanningscheme) or contact council on 3205 0555.

Effective on and from XXXXX



DISCLAIMER: Some of the information shown in this document has been provided to Council from external third parties. Council makes no representation and gives no warranty about the accuracy, reliability, completeness or suitability for any particular purpose of the information. Persons should not rely on the information shown in this document to make any decision with financial or legal implications and should instead rely on their own enquiries. To the full extent that it is able to do so in law, Council disclaims all liability (including liability in negligence) for all costs, losses and damages (including indirect and consequential costs, losses and damages) caused by or arising from anyone using or relying on the information shown in this document for any purpose whatsoever. © Copyright Moreton Bay Regional Council 2019

DCDB (Version April 2016) is reproduced with the permission of the State of Queensland



OM-8 RH
Overlay Map

**PLANNING SCHEME
OVERLAY MAP - ROAD HIERARCHY**

- Property boundaries
Priority Development Area
- State-controlled roads
- Motorway
 - State arterial
 - State sub-arterial
- Council-controlled roads
- Council arterial
 - Proposed Council arterial
 - Council sub-arterial
 - Proposed Council sub-arterial
 - Council district collector
 - Proposed Council district collector
 - Council local collector
 - Proposed Council local collector

Please read the following notes about this map:

This map shows the hierarchy of Council and State controlled roads.

Roads not identified on this map are taken to be access streets.

This overlay map assists with interpreting tables of assessment and applying development requirements throughout the planning scheme.

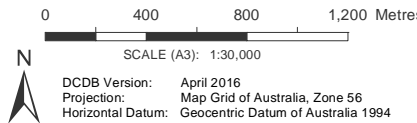
Inclusion in this map does not necessarily mean there are associated requirements.

Refer to relevant tables of assessment, zone code, local plan code and/or development codes for requirements associated with this overlay map.

Development adjacent to State-controlled roads is subject to separate requirements as may be determined by the State from time to time. Refer to the Queensland Department of Transport and Main Roads (www.tmr.qld.gov.au)

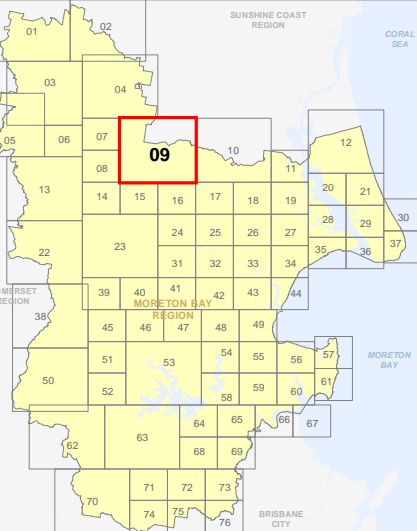
For further information regarding this overlay map, please refer to the Overlay information sheet on Council's website (www.moretonbay.qld.gov.au/mbrplanningscheme) or contact council on 3205 0555.

Effective on and from XXXXX

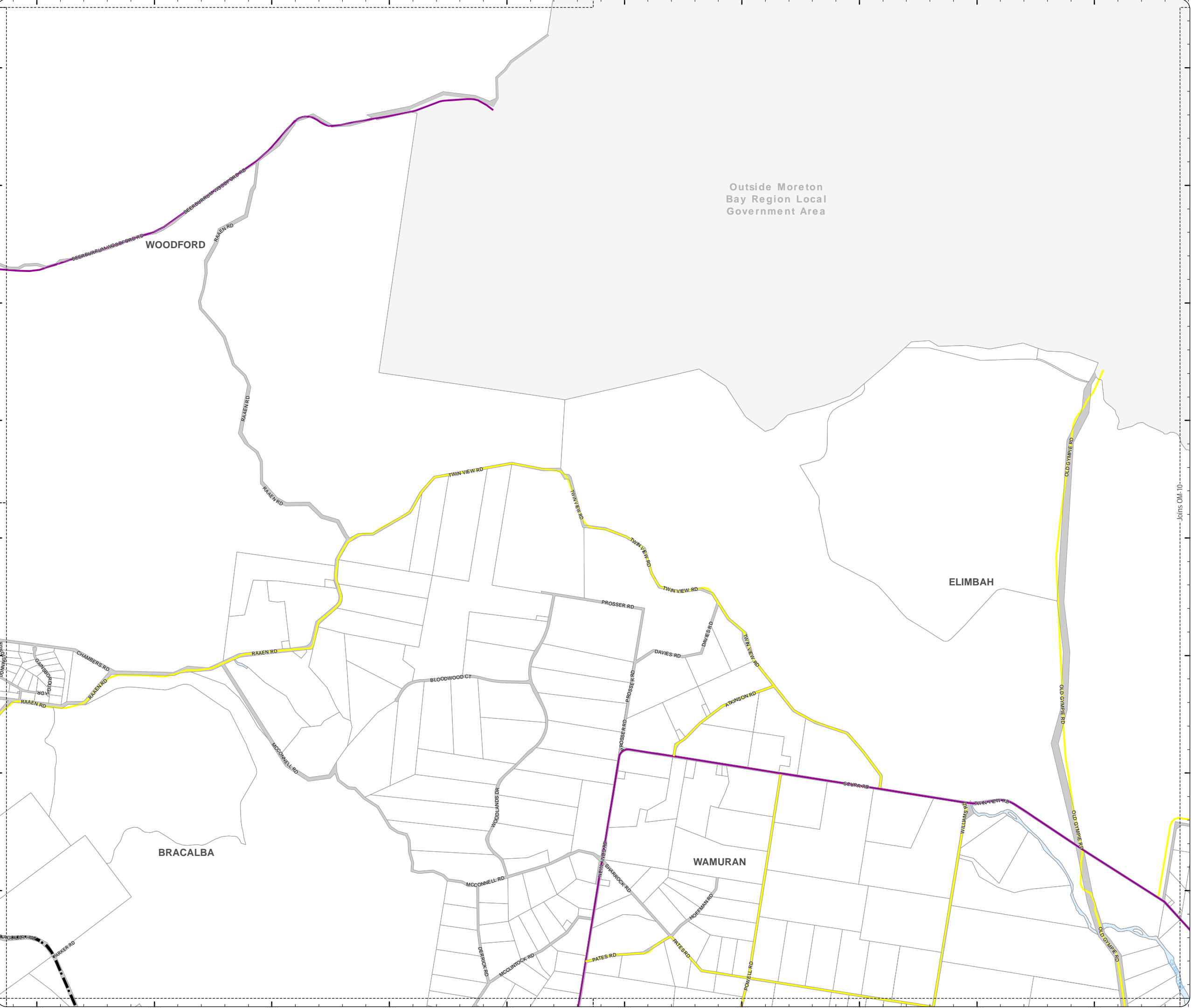


DISCLAIMER: Some of the information shown in this document has been provided to Council from external third parties. Council makes no representation and gives no warranty about the accuracy, reliability, completeness or suitability for any particular purpose of the information. Persons should not rely on the information shown in this document to make any decision with financial or legal implications and should instead rely on their own enquiries. To the full extent that it is able to do so in law, Council disclaims all liability (including liability in negligence) for all costs, losses and damages (including indirect and consequential costs, losses and damages) caused by or arising from anyone using or relying on the information shown in this document for any purpose whatsoever.
© Copyright Moreton Bay Regional Council 2019

DCDB (Version April 2016) is reproduced with the permission of the State of Queensland



**OM-9 RH
Overlay Map**





PLANNING SCHEME
OVERLAY MAP - ROAD HIERARCHY

- Property boundaries
Priority Development Area
- State-controlled roads
- Motorway
 - State arterial
 - State sub-arterial
- Council-controlled roads
- Council arterial
 - Proposed Council arterial
 - Council sub-arterial
 - Proposed Council sub-arterial
 - Council district collector
 - Proposed Council district collector
 - Council local collector
 - Proposed Council local collector

Please read the following notes about this map:

This map shows the hierarchy of Council and State controlled roads.

Roads not identified on this map are taken to be access streets.

This overlay map assists with interpreting tables of assessment and applying development requirements throughout the planning scheme.


Inclusion in this map does not necessarily mean there are associated requirements.

Refer to relevant tables of assessment, zone code, local plan code and/or development codes for requirements associated with this overlay map.

Development adjacent to State-controlled roads is subject to separate requirements as may be determined by the State from time to time. Refer to the Queensland Department of Transport and Main Roads (www.tmr.qld.gov.au)

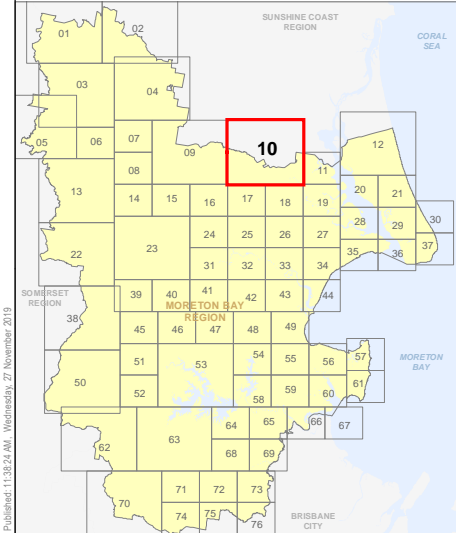
For further information regarding this overlay map, please refer to the Overlay information sheet on Council's website (www.moretonbay.qld.gov.au/mbrcplanningscheme) or contact council on 3205 0555.

Effective on and from XXXXX



DISCLAIMER: Some of the information shown in this document has been provided to Council from external third parties. Council makes no representation and gives no warranty about the accuracy, reliability, completeness or suitability for any particular purpose of the information. Persons should not rely on the information shown in this document to make any decision with financial or legal implications and should instead rely on their own enquiries. To the full extent that it is able to do so in law, Council disclaims all liability (including liability in negligence) for all costs, losses and damages (including indirect and consequential costs, losses and damages) caused by or arising from anyone using or relying on the information shown in this document for any purpose whatsoever. © Copyright Moreton Bay Regional Council 2019

DCDB (Version April 2016) is reproduced with the permission of the State of Queensland



OM-10 RH
Overlay Map



PLANNING SCHEME
OVERLAY MAP - ROAD HIERARCHY

- Property boundaries
- Priority Development Area
- State-controlled roads
 - Motorway
 - State arterial
 - State sub-arterial
- Council-controlled roads
 - Council arterial
 - Proposed Council arterial
 - Council sub-arterial
 - Proposed Council sub-arterial
 - Council district collector
 - Proposed Council district collector
 - Council local collector
 - Proposed Council local collector

Please read the following notes about this map:

This map shows the hierarchy of Council and State controlled roads.

Roads not identified on this map are taken to be access streets.

This overlay map assists with interpreting tables of assessment and applying development requirements throughout the planning scheme.

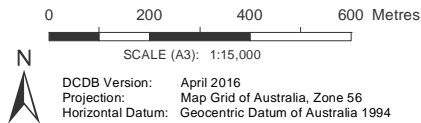
Inclusion in this map does not necessarily mean there are associated requirements.

Refer to relevant tables of assessment, zone code, local plan code and/or development codes for requirements associated with this overlay map.

Development adjacent to State-controlled roads is subject to separate requirements as may be determined by the State from time to time. Refer to the Queensland Department of Transport and Main Roads (www.tmr.qld.gov.au)

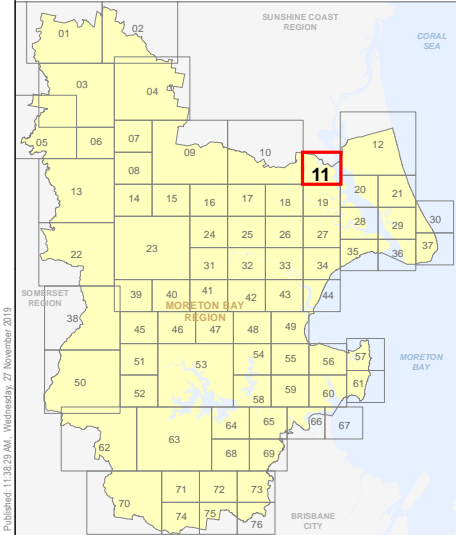
For further information regarding this overlay map, please refer to the Overlay information sheet on Council's website (www.moretonbay.qld.gov.au/mbrplanningscheme) or contact council on 3205 0555.

Effective on and from XXXXX



DISCLAIMER: Some of the information shown in this document has been provided to Council from external third parties. Council makes no representation and gives no warranty about the accuracy, reliability, completeness or suitability for any particular purpose of the information. Persons should not rely on the information shown in this document to make any decision with financial or legal implications and should instead rely on their own enquiries. To the full extent that it is able to do so in law, Council disclaims all liability (including liability in negligence) for all costs, losses and damages (including indirect and consequential costs, losses and damages) caused by or arising from anyone using or relying on the information shown in this document for any purpose whatsoever. © Copyright Moreton Bay Regional Council 2019

DCDB (Version April 2016) is reproduced with the permission of the State of Queensland



OM-11 RH
Overlay Map

Oil_Road_Hierarchy.mxd



PLANNING SCHEME
OVERLAY MAP - ROAD HIERARCHY

- Property boundaries
- Priority Development Area
- State-controlled roads
- Motorway
 - State arterial
 - State sub-arterial
- Council-controlled roads
- Council arterial
 - Proposed Council arterial
 - Council sub-arterial
 - Proposed Council sub-arterial
 - Council district collector
 - Proposed Council district collector
 - Council local collector
 - Proposed Council local collector

Please read the following notes about this map:

This map shows the hierarchy of Council and State controlled roads.

Roads not identified on this map are taken to be access streets.

This overlay map assists with interpreting tables of assessment and applying development requirements throughout the planning scheme.

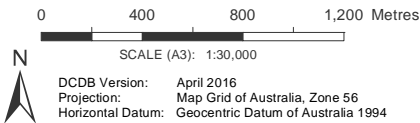
Inclusion in this map does not necessarily mean there are associated requirements.

Refer to relevant tables of assessment, zone code, local plan code and/or development codes for requirements associated with this overlay map.

Development adjacent to State-controlled roads is subject to separate requirements as may be determined by the State from time to time. Refer to the Queensland Department of Transport and Main Roads (www.tmr.qld.gov.au)

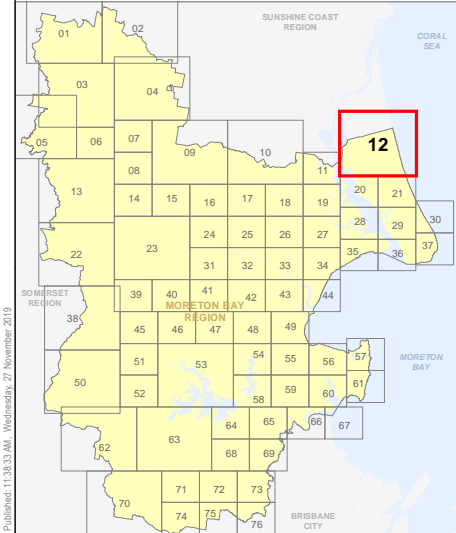
For further information regarding this overlay map, please refer to the Overlay information sheet on Council's website (www.moretonbay.qld.gov.au/mbrcplanningscheme) or contact council on 3205 0555.

Effective on and from XXXXX

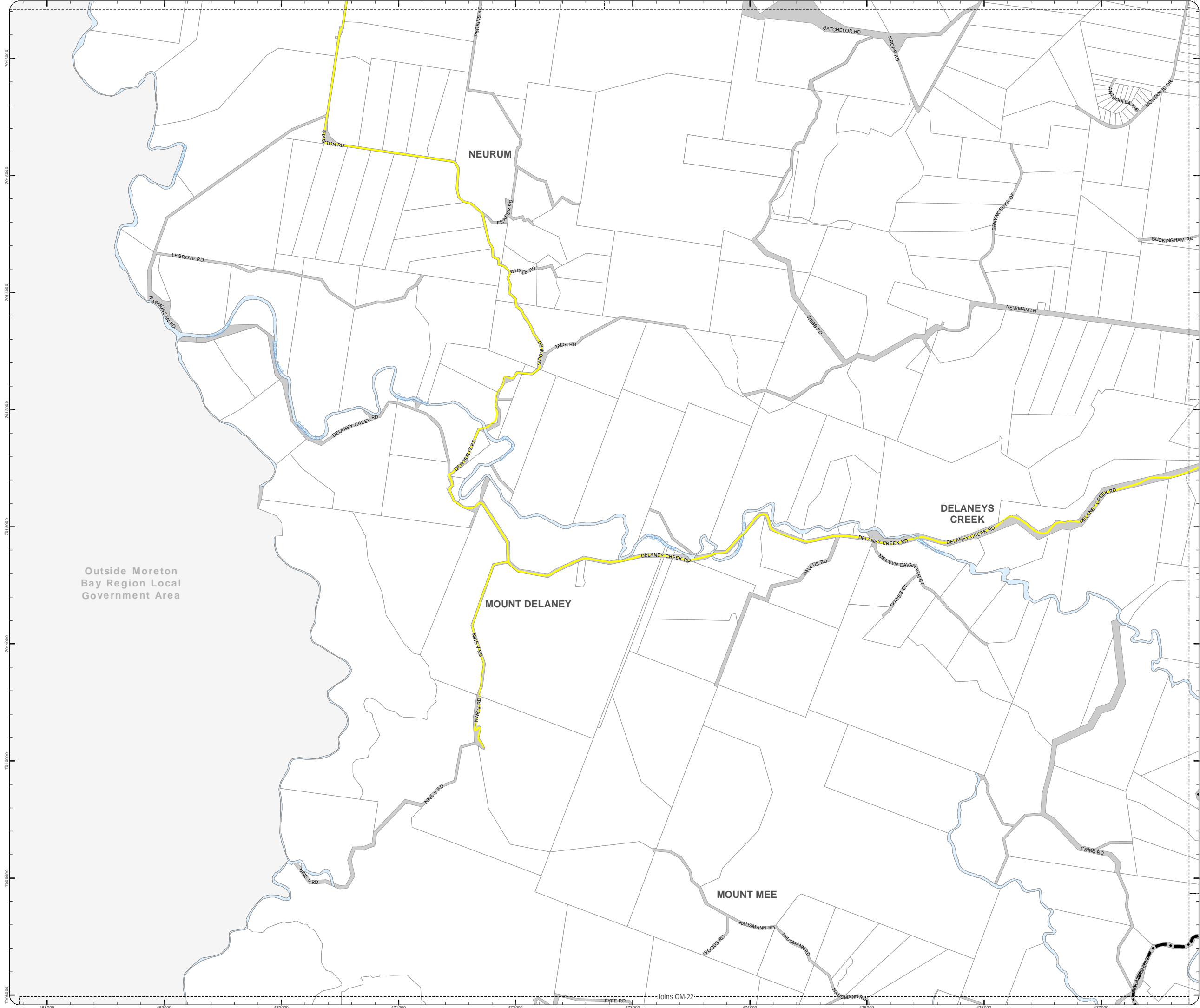


DISCLAIMER: Some of the information shown in this document has been provided to Council from external third parties. Council makes no representation and gives no warranty about the accuracy, reliability, completeness or suitability for any particular purpose of the information. Persons should not rely on the information shown in this document to make any decision with financial or legal implications and should instead rely on their own enquiries. To the full extent that it is able to do so in law, Council disclaims all liability (including liability in negligence) for all costs, losses and damages (including indirect and consequential costs, losses and damages) caused by or arising from anyone using or relying on the information shown in this document for any purpose whatsoever. © Copyright Moreton Bay Regional Council 2019

DCDB (Version April 2016) is reproduced with the permission of the State of Queensland



OM-12 RH
Overlay Map



PLANNING SCHEME
OVERLAY MAP - ROAD HIERARCHY

- Property boundaries
- Priority Development Area

State-controlled roads

- Motorway
- State arterial
- State sub-arterial

Council-controlled roads

- Council arterial
- Proposed Council arterial
- Council sub-arterial
- Proposed Council sub-arterial
- Council district collector
- Proposed Council district collector
- Council local collector
- Proposed Council local collector

Please read the following notes about this map:

This map shows the hierarchy of Council and State controlled roads.

Roads not identified on this map are taken to be access streets.

This overlay map assists with interpreting tables of assessment and applying development requirements throughout the planning scheme.

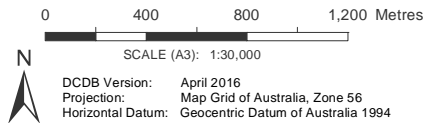
Inclusion in this map does not necessarily mean there are associated requirements.

Refer to relevant tables of assessment, zone code, local plan code and/or development codes for requirements associated with this overlay map.

Development adjacent to State-controlled roads is subject to separate requirements as may be determined by the State from time to time. Refer to the Queensland Department of Transport and Main Roads (www.tmr.qld.gov.au)

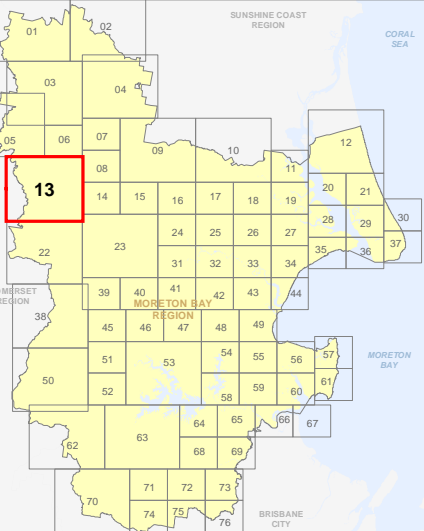
For further information regarding this overlay map, please refer to the Overlay information sheet on Council's website (www.moretonbay.qld.gov.au/mbrplanningscheme) or contact council on 3205 0555.

Effective on and from XXXXX



DISCLAIMER: Some of the information shown in this document has been provided to Council from external third parties. Council makes no representation and gives no warranty about the accuracy, reliability, completeness or suitability for any particular purpose of the information. Persons should not rely on the information shown in this document to make any decision with financial or legal implications and should instead rely on their own enquiries. To the full extent that it is able to do so in law, Council disclaims all liability (including liability in negligence) for all costs, losses and damages (including indirect and consequential costs, losses and damages) caused by or arising from anyone using or relying on the information shown in this document for any purpose whatsoever. © Copyright Moreton Bay Regional Council 2019

DCDB (Version April 2016) is reproduced with the permission of the State of Queensland



OM-13 RH
Overlay Map



**PLANNING SCHEME
OVERLAY MAP - ROAD HIERARCHY**

- Property boundaries
- Priority Development Area
- State-controlled roads
 - Motorway
 - State arterial
 - State sub-arterial
- Council-controlled roads
 - Council arterial
 - Proposed Council arterial
 - Council sub-arterial
 - Proposed Council sub-arterial
 - Council district collector
 - Proposed Council district collector
 - Council local collector
 - Proposed Council local collector

Please read the following notes about this map:

This map shows the hierarchy of Council and State controlled roads.

Roads not identified on this map are taken to be access streets.

This overlay map assists with interpreting tables of assessment and applying development requirements throughout the planning scheme.

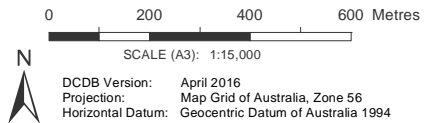
Inclusion in this map does not necessarily mean there are associated requirements.

Refer to relevant tables of assessment, zone code, local plan code and/or development codes for requirements associated with this overlay map.

Development adjacent to State-controlled roads is subject to separate requirements as may be determined by the State from time to time. Refer to the Queensland Department of Transport and Main Roads (www.tmr.qld.gov.au)

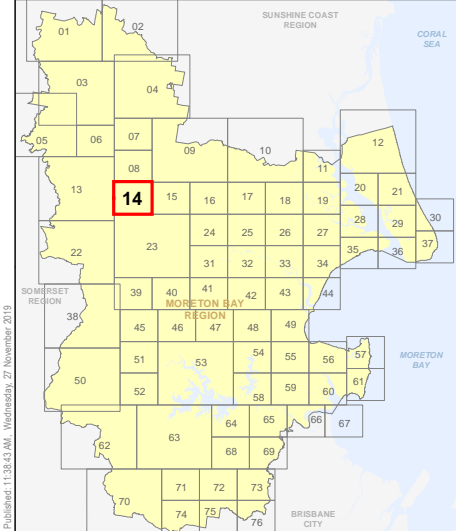
For further information regarding this overlay map, please refer to the Overlay information sheet on Council's website (www.moretonbay.qld.gov.au/mbrcplanningscheme) or contact council on 3205 0555.

Effective on and from XXXXX



DISCLAIMER: Some of the information shown in this document has been provided to Council from external third parties. Council makes no representation and gives no warranty about the accuracy, reliability, completeness or suitability for any particular purpose of the information. Persons should not rely on the information shown in this document to make any decision with financial or legal implications and should instead rely on their own enquiries. To the full extent that it is able to do so in law, Council disclaims all liability (including liability in negligence) for all costs, losses and damages (including indirect and consequential costs, losses and damages) caused by or arising from anyone using or relying on the information shown in this document for any purpose whatsoever. © Copyright Moreton Bay Regional Council 2019

DCDB (Version April 2016) is reproduced with the permission of the State of Queensland



**OM-14 RH
Overlay Map**



PLANNING SCHEME OVERLAY MAP - ROAD HIERARCHY

- Property boundaries
- Priority Development Area
- State-controlled roads
 - Motorway
 - State arterial
 - State sub-arterial
- Council-controlled roads
 - Council arterial
 - Proposed Council arterial
 - Council sub-arterial
 - Proposed Council sub-arterial
 - Council district collector
 - Proposed Council district collector
 - Council local collector
 - Proposed Council local collector

Please read the following notes about this map:

This map shows the hierarchy of Council and State controlled roads.

Roads not identified on this map are taken to be access streets.

This overlay map assists with interpreting tables of assessment and applying development requirements throughout the planning scheme.

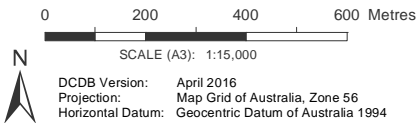
Inclusion in this map does not necessarily mean there are associated requirements.

Refer to relevant tables of assessment, zone code, local plan code and/or development codes for requirements associated with this overlay map.

Development adjacent to State-controlled roads is subject to separate requirements as may be determined by the State from time to time. Refer to the Queensland Department of Transport and Main Roads (www.tmr.qld.gov.au)

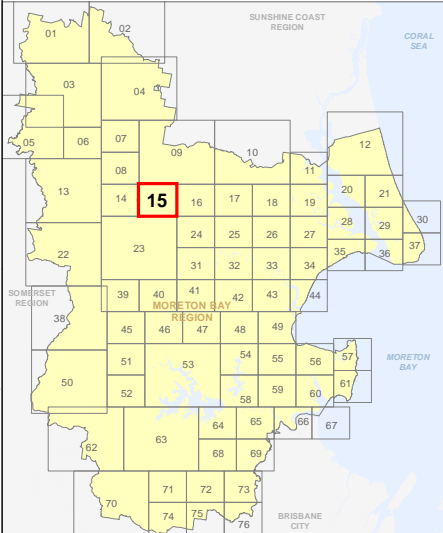
For further information regarding this overlay map, please refer to the Overlay information sheet on Council's website (www.moretonbay.qld.gov.au/mbrcplanningscheme) or contact council on 3205 0555.

Effective on and from XXXXX



DISCLAIMER: Some of the information shown in this document has been provided to Council from external third parties. Council makes no representation and gives no warranty about the accuracy, reliability, completeness or suitability for any particular purpose of the information. Persons should not rely on the information shown in this document to make any decision with financial or legal implications and should instead rely on their own enquiries. To the full extent that it is able to do so in law, Council disclaims all liability (including liability in negligence) for all costs, losses and damages (including indirect and consequential costs, losses and damages) caused by or arising from anyone using or relying on the information shown in this document for any purpose whatsoever. © Copyright Moreton Bay Regional Council 2019

DCDB (Version April 2016) is reproduced with the permission of the State of Queensland



OM-15 RH Overlay Map



PLANNING SCHEME
OVERLAY MAP - ROAD HIERARCHY

- Property boundaries
- Priority Development Area
- State-controlled roads
 - Motorway
 - State arterial
 - State sub-arterial
- Council-controlled roads
 - Council arterial
 - Proposed Council arterial
 - Council sub-arterial
 - Proposed Council sub-arterial
 - Council district collector
 - Proposed Council district collector
 - Council local collector
 - Proposed Council local collector

Please read the following notes about this map:

This map shows the hierarchy of Council and State controlled roads.

Roads not identified on this map are taken to be access streets.

This overlay map assists with interpreting tables of assessment and applying development requirements throughout the planning scheme.

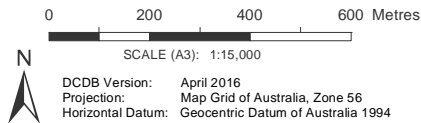
Inclusion in this map does not necessarily mean there are associated requirements.

Refer to relevant tables of assessment, zone code, local plan code and/or development codes for requirements associated with this overlay map.

Development adjacent to State-controlled roads is subject to separate requirements as may be determined by the State from time to time. Refer to the Queensland Department of Transport and Main Roads (www.tmr.qld.gov.au)

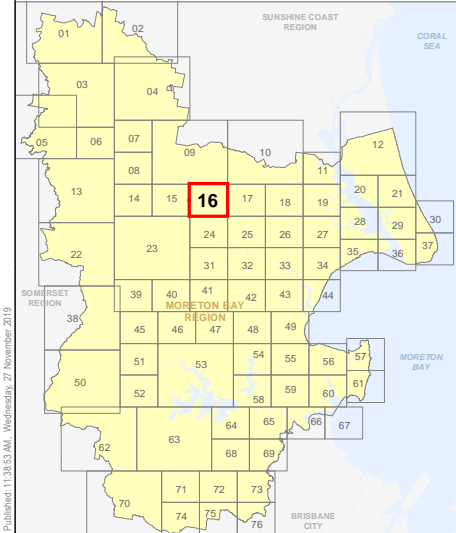
For further information regarding this overlay map, please refer to the Overlay information sheet on Council's website (www.moretonbay.qld.gov.au/mbrcplanningscheme) or contact council on 3205 0555.

Effective on and from XXXXX

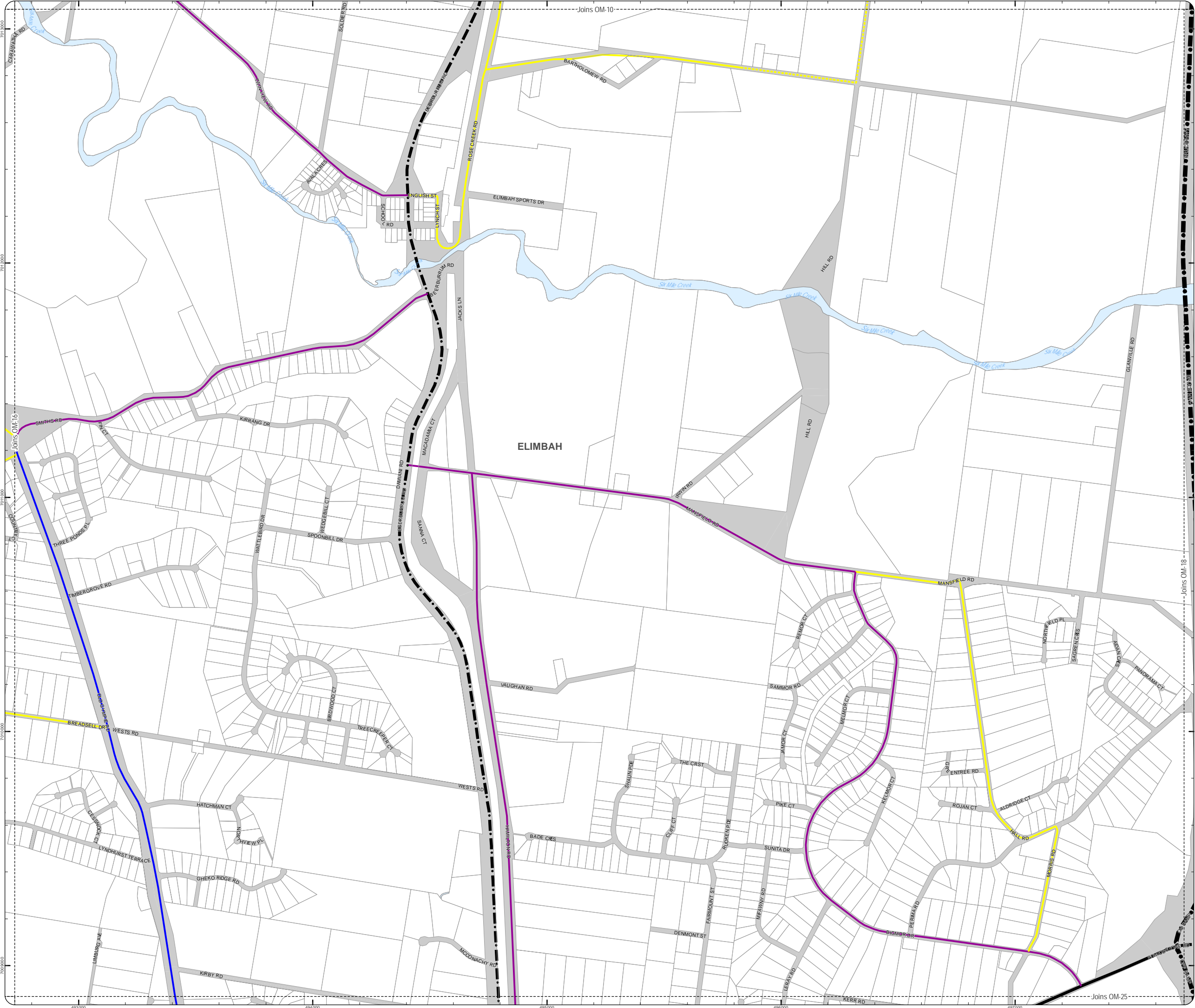


DISCLAIMER: Some of the information shown in this document has been provided to Council from external third parties. Council makes no representation and gives no warranty about the accuracy, reliability, completeness or suitability for any particular purpose of the information. Persons should not rely on the information shown in this document to make any decision with financial or legal implications and should instead rely on their own enquiries. To the full extent that it is able to do so in law, Council disclaims all liability (including liability in negligence) for all costs, losses and damages (including indirect and consequential costs, losses and damages) caused by or arising from anyone using or relying on the information shown in this document for any purpose whatsoever. © Copyright Moreton Bay Regional Council 2019

DCDB (Version April 2016) is reproduced with the permission of the State of Queensland



OM-16 RH
Overlay Map



PLANNING SCHEME
OVERLAY MAP - ROAD HIERARCHY

- Property boundaries
Priority Development Area
- State-controlled roads
- Motorway
 - State arterial
 - State sub-arterial
- Council-controlled roads
- Council arterial
 - Proposed Council arterial
 - Council sub-arterial
 - Proposed Council sub-arterial
 - Council district collector
 - Proposed Council district collector
 - Council local collector
 - Proposed Council local collector

Please read the following notes about this map:

This map shows the hierarchy of Council and State controlled roads.

Roads not identified on this map are taken to be access streets.

This overlay map assists with interpreting tables of assessment and applying development requirements throughout the planning scheme.

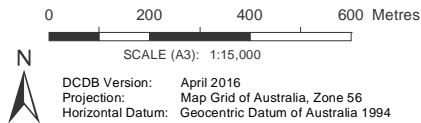
Inclusion in this map does not necessarily mean there are associated requirements.

Refer to relevant tables of assessment, zone code, local plan code and/or development codes for requirements associated with this overlay map.

Development adjacent to State-controlled roads is subject to separate requirements as may be determined by the State from time to time. Refer to the Queensland Department of Transport and Main Roads (www.tmr.qld.gov.au)

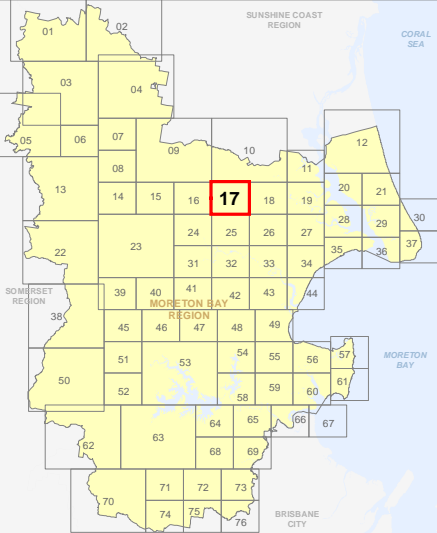
For further information regarding this overlay map, please refer to the Overlay information sheet on Council's website (www.moretonbay.qld.gov.au/mbrcplanningscheme) or contact council on 3205 0555.

Effective on and from XXXXX

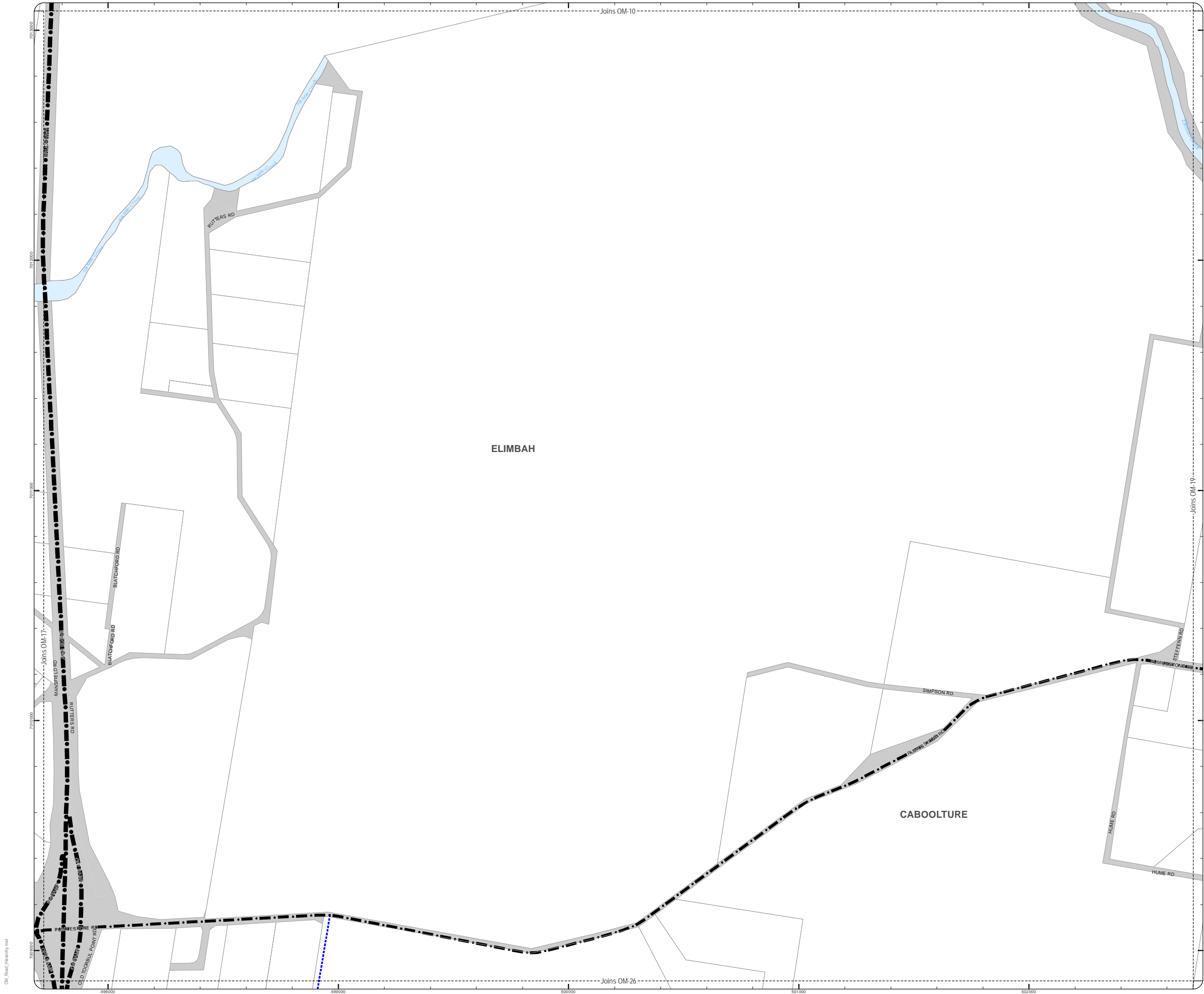


DISCLAIMER: Some of the information shown in this document has been provided to Council from external third parties. Council makes no representation and gives no warranty about the accuracy, reliability, completeness or suitability for any particular purpose of the information. Persons should not rely on the information shown in this document to make any decision with financial or legal implications and should instead rely on their own enquiries. To the full extent that it is able to do so in law, Council disclaims all liability (including liability in negligence) for all costs, losses and damages (including indirect and consequential costs, losses and damages) caused by or arising from anyone using or relying on the information shown in this document for any purpose whatsoever. © Copyright Moreton Bay Regional Council 2019

DCDB (Version April 2016) is reproduced with the permission of the State of Queensland



OM-17 RH
Overlay Map



PLANNING SCHEME
OVERLAY MAP - ROAD HIERARCHY

- Property boundaries
- Priority Development Area
- State-controlled roads
 - Motorway
 - State arterial
 - State sub-arterial
- Council-controlled roads
 - Council arterial
 - Proposed Council arterial
 - Council sub-arterial
 - Proposed Council sub-arterial
 - Council district collector
 - Proposed Council district collector
 - Council local collector
 - Proposed Council local collector

Please read the following notes about this map:

This map shows the hierarchy of Council and State controlled roads.

Roads not identified on this map are taken to be access streets.

This overlay map assists with interpreting tables of assessment and applying development requirements throughout the planning scheme.

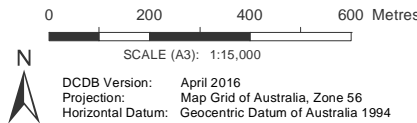
Inclusion in this map does not necessarily mean there are associated requirements.

Refer to relevant tables of assessment, zone code, local plan code and/or development codes for requirements associated with this overlay map.

Development adjacent to State-controlled roads is subject to separate requirements as may be determined by the State from time to time. Refer to the Queensland Department of Transport and Main Roads (www.tmr.qld.gov.au)

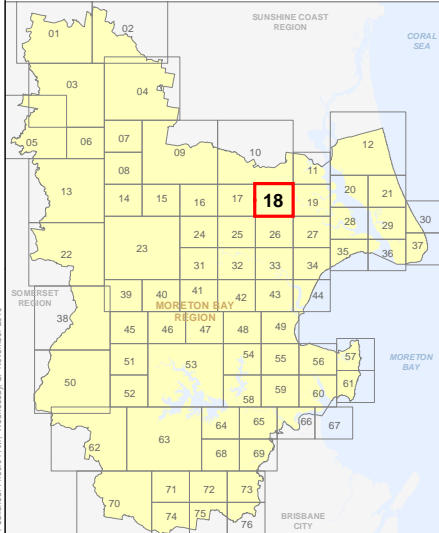
For further information regarding this overlay map, please refer to the Overlay information sheet on Council's website (www.moretonbay.qld.gov.au/mbrcplanningscheme) or contact council on 3205 0555.

Effective on and from XXXXX

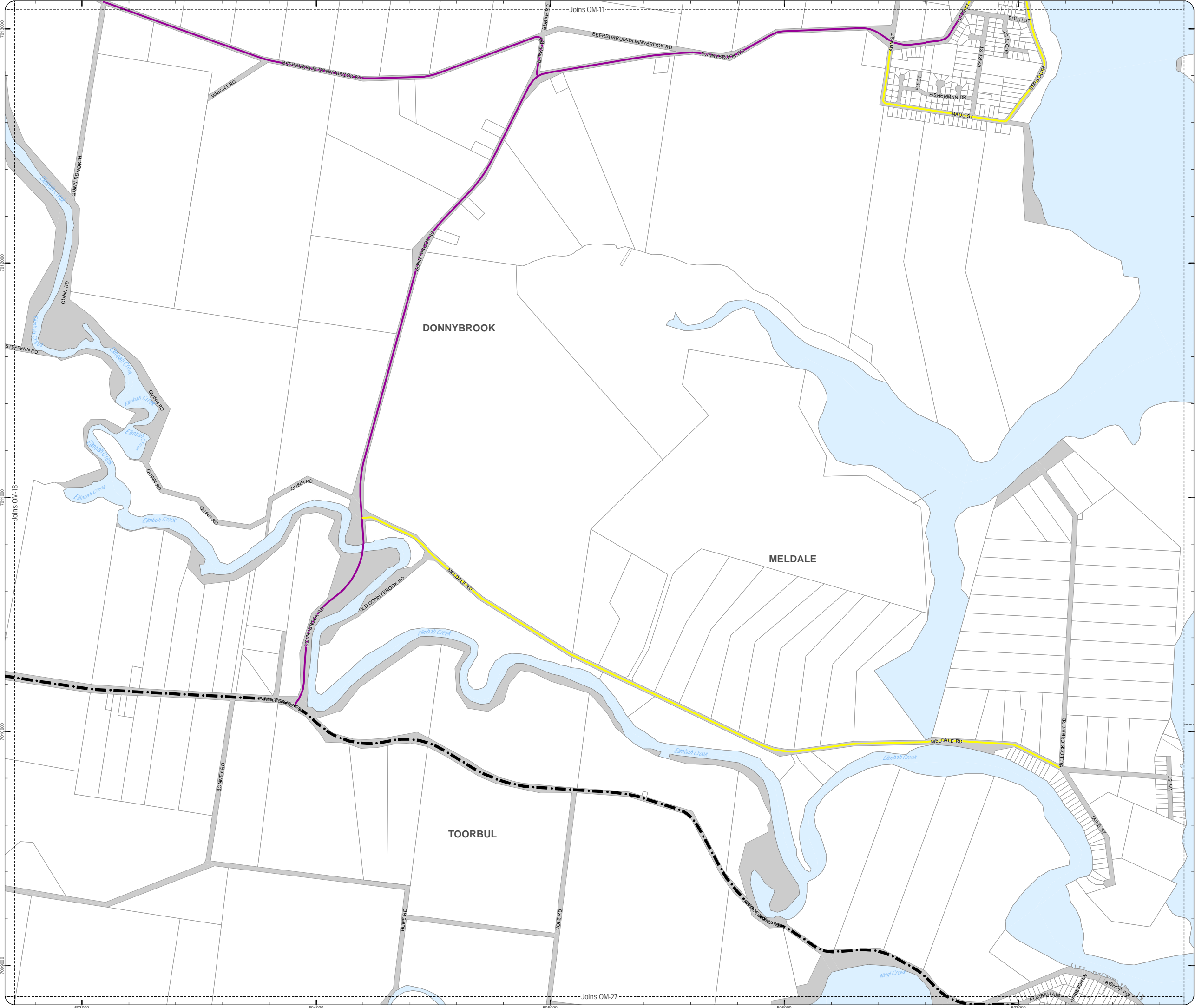


DISCLAIMER: Some of the information shown in this document has been provided to Council from external third parties. Council makes no representation and gives no warranty about the accuracy, reliability, completeness or suitability for any particular purpose of the information. Persons should not rely on the information shown in this document to make any decision with financial or legal implications and should instead rely on their own enquiries. To the full extent that it is able to do so in law, Council disclaims all liability (including liability in negligence) for all costs, losses and damages (including indirect and consequential costs, losses and damages) caused by or arising from anyone using or relying on the information shown in this document for any purpose whatsoever. © Copyright Moreton Bay Regional Council 2019

DCDB (Version April 2016) is reproduced with the permission of the State of Queensland



OM-18 RH
Overlay Map



**PLANNING SCHEME
OVERLAY MAP - ROAD HIERARCHY**

- Property boundaries
- Priority Development Area
- State-controlled roads
 - Motorway
 - State arterial
 - State sub-arterial
- Council-controlled roads
 - Council arterial
 - Proposed Council arterial
 - Council sub-arterial
 - Proposed Council sub-arterial
 - Council district collector
 - Proposed Council district collector
 - Council local collector
 - Proposed Council local collector

Please read the following notes about this map:

This map shows the hierarchy of Council and State controlled roads.

Roads not identified on this map are taken to be access streets.

This overlay map assists with interpreting tables of assessment and applying development requirements throughout the planning scheme.

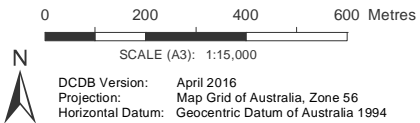
Inclusion in this map does not necessarily mean there are associated requirements.

Refer to relevant tables of assessment, zone code, local plan code and/or development codes for requirements associated with this overlay map.

Development adjacent to State-controlled roads is subject to separate requirements as may be determined by the State from time to time. Refer to the Queensland Department of Transport and Main Roads (www.tmr.qld.gov.au)

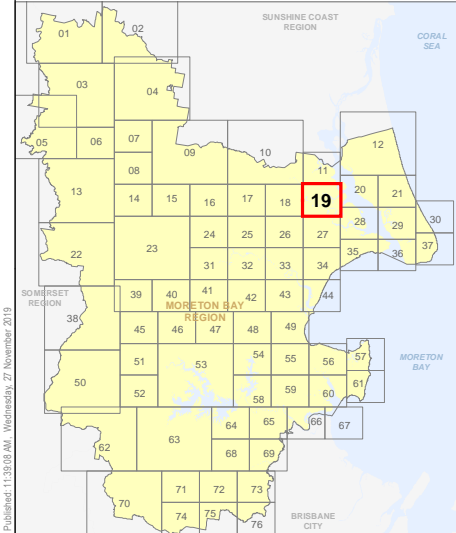
For further information regarding this overlay map, please refer to the Overlay information sheet on Council's website (www.moretonbay.qld.gov.au/mbrcplanningscheme) or contact council on 3205 0555.

Effective on and from XXXXX



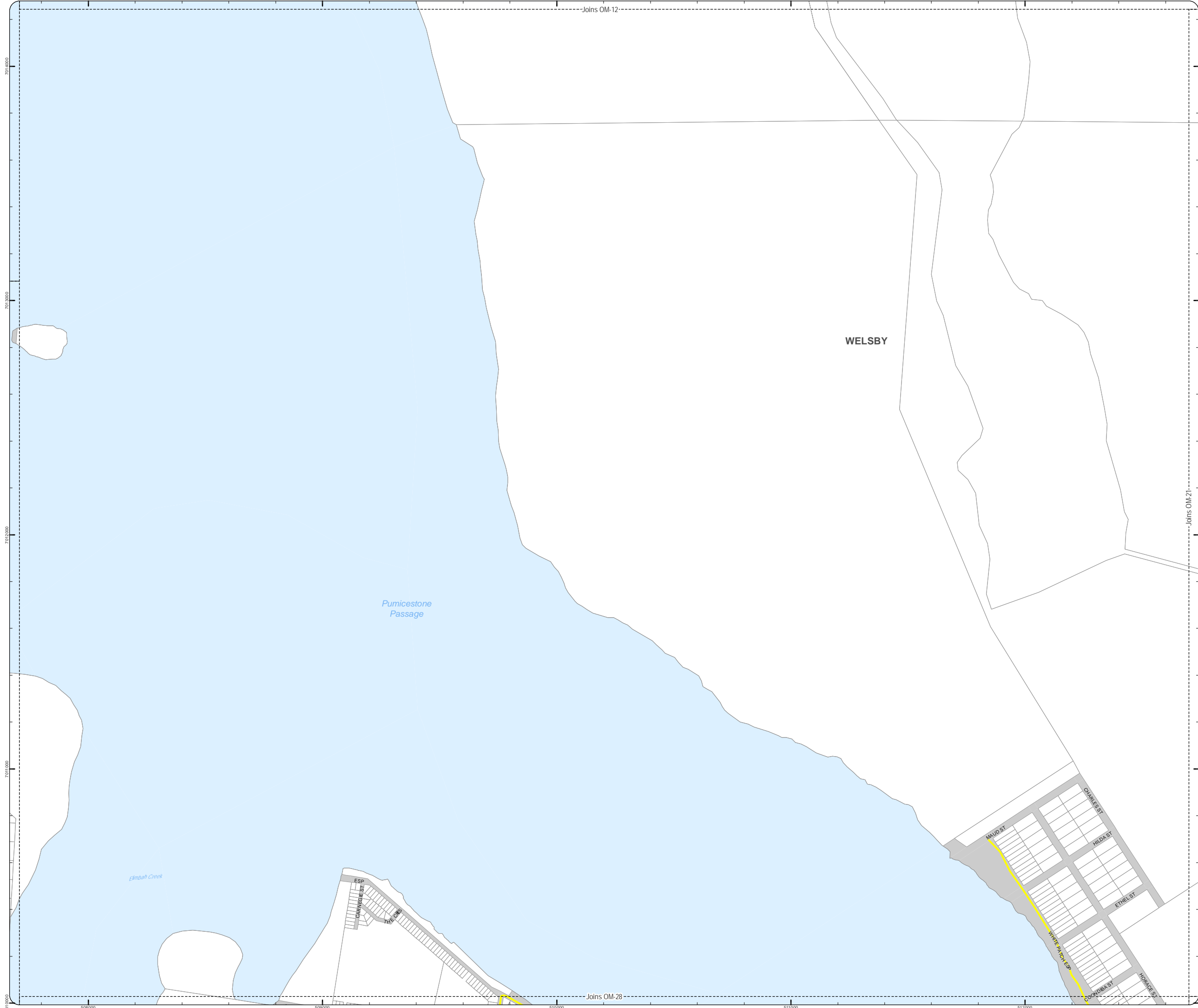
DISCLAIMER: Some of the information shown in this document has been provided to Council from external third parties. Council makes no representation and gives no warranty about the accuracy, reliability, completeness or suitability for any particular purpose of the information. Persons should not rely on the information shown in this document to make any decision with financial or legal implications and should instead rely on their own enquiries. To the full extent that it is able to do so in law, Council disclaims all liability (including liability in negligence) for all costs, losses and damages (including indirect and consequential costs, losses and damages) caused by or arising from anyone using or relying on the information shown in this document for any purpose whatsoever. © Copyright Moreton Bay Regional Council 2019

DCDB (Version April 2016) is reproduced with the permission of the State of Queensland



**OM-19 RH
Overlay Map**

Oil_Road_Hierarchy.mxd



PLANNING SCHEME
OVERLAY MAP - ROAD HIERARCHY

- Property boundaries
- Priority Development Area

State-controlled roads

- Motorway
- State arterial
- State sub-arterial

Council-controlled roads

- Council arterial
- Proposed Council arterial
- Council sub-arterial
- Proposed Council sub-arterial
- Council district collector
- Proposed Council district collector
- Council local collector
- Proposed Council local collector

Please read the following notes about this map:

This map shows the hierarchy of Council and State controlled roads.

Roads not identified on this map are taken to be access streets.

This overlay map assists with interpreting tables of assessment and applying development requirements throughout the planning scheme.

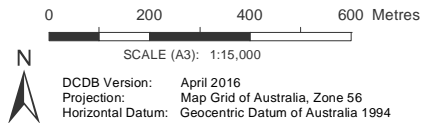
Inclusion in this map does not necessarily mean there are associated requirements.

Refer to relevant tables of assessment, zone code, local plan code and/or development codes for requirements associated with this overlay map.

Development adjacent to State-controlled roads is subject to separate requirements as may be determined by the State from time to time. Refer to the Queensland Department of Transport and Main Roads (www.tmr.qld.gov.au)

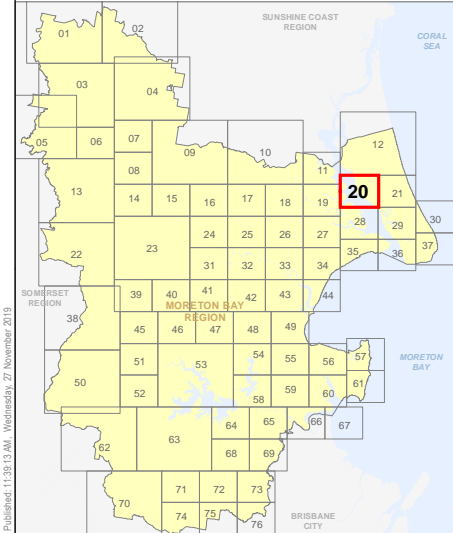
For further information regarding this overlay map, please refer to the Overlay information sheet on Council's website (www.moretonbay.qld.gov.au/mbrplanningscheme) or contact council on 3205 0555.

Effective on and from XXXXX



DISCLAIMER: Some of the information shown in this document has been provided to Council from external third parties. Council makes no representation and gives no warranty about the accuracy, reliability, completeness or suitability for any particular purpose of the information. Persons should not rely on the information shown in this document to make any decision with financial or legal implications and should instead rely on their own enquiries. To the full extent that it is able to do so in law, Council disclaims all liability (including liability in negligence) for all costs, losses and damages (including indirect and consequential costs, losses and damages) caused by or arising from anyone using or relying on the information shown in this document for any purpose whatsoever. © Copyright Moreton Bay Regional Council 2019

DCDB (Version April 2016) is reproduced with the permission of the State of Queensland



OM-20 RH
Overlay Map



**PLANNING SCHEME
OVERLAY MAP - ROAD HIERARCHY**

- Property boundaries
- Priority Development Area
- State-controlled roads
 - Motorway
 - State arterial
 - State sub-arterial
- Council-controlled roads
 - Council arterial
 - Proposed Council arterial
 - Council sub-arterial
 - Proposed Council sub-arterial
 - Council district collector
 - Proposed Council district collector
 - Council local collector
 - Proposed Council local collector

Please read the following notes about this map:

This map shows the hierarchy of Council and State controlled roads.

Roads not identified on this map are taken to be access streets.

This overlay map assists with interpreting tables of assessment and applying development requirements throughout the planning scheme.

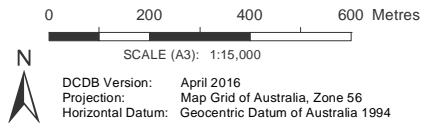
Inclusion in this map does not necessarily mean there are associated requirements.

Refer to relevant tables of assessment, zone code, local plan code and/or development codes for requirements associated with this overlay map.

Development adjacent to State-controlled roads is subject to separate requirements as may be determined by the State from time to time. Refer to the Queensland Department of Transport and Main Roads (www.tmr.qld.gov.au)

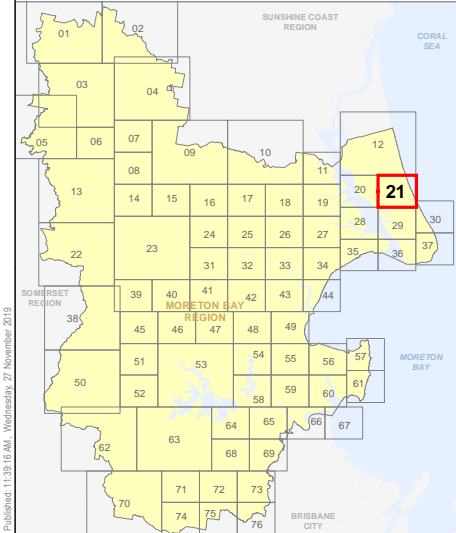
For further information regarding this overlay map, please refer to the Overlay information sheet on Council's website (www.moretonbay.qld.gov.au/mbrcplanningscheme) or contact council on 3205 0555.

Effective on and from XXXXX



DISCLAIMER: Some of the information shown in this document has been provided to Council from external third parties. Council makes no representation and gives no warranty about the accuracy, reliability, completeness or suitability for any particular purpose of the information. Persons should not rely on the information shown in this document to make any decision with financial or legal implications and should instead rely on their own enquiries. To the full extent that it is able to do so in law, Council disclaims all liability (including liability in negligence) for all costs, losses and damages (including indirect and consequential costs, losses and damages) caused by or arising from anyone using or relying on the information shown in this document for any purpose whatsoever. © Copyright Moreton Bay Regional Council 2019

DCDB (Version April 2016) is reproduced with the permission of the State of Queensland



**OM-21 RH
Overlay Map**

Oil_Road_Hierarchy.mxd



PLANNING SCHEME
OVERLAY MAP - ROAD HIERARCHY

- Property boundaries
- Priority Development Area

State-controlled roads

- Motorway
- State arterial
- State sub-arterial

Council-controlled roads

- Council arterial
- Proposed Council arterial
- Council sub-arterial
- Proposed Council sub-arterial
- Council district collector
- Proposed Council district collector
- Council local collector
- Proposed Council local collector

Please read the following notes about this map:

This map shows the hierarchy of Council and State controlled roads.

Roads not identified on this map are taken to be access streets.

This overlay map assists with interpreting tables of assessment and applying development requirements throughout the planning scheme.

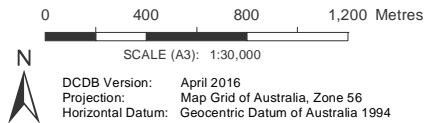
Inclusion in this map does not necessarily mean there are associated requirements.

Refer to relevant tables of assessment, zone code, local plan code and/or development codes for requirements associated with this overlay map.

Development adjacent to State-controlled roads is subject to separate requirements as may be determined by the State from time to time. Refer to the Queensland Department of Transport and Main Roads (www.tmr.qld.gov.au)

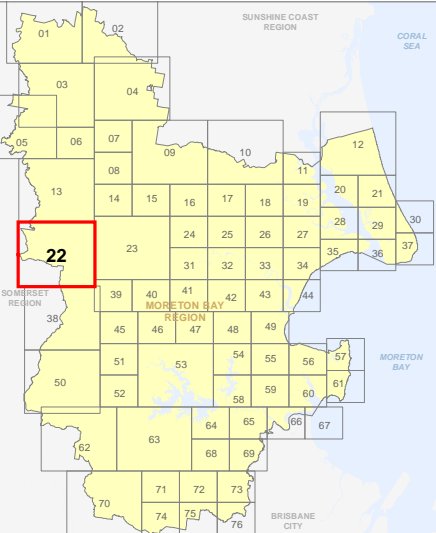
For further information regarding this overlay map, please refer to the Overlay information sheet on Council's website (www.moretonbay.qld.gov.au/mbrcplanningscheme) or contact council on 3205 0555.

Effective on and from XXXXX

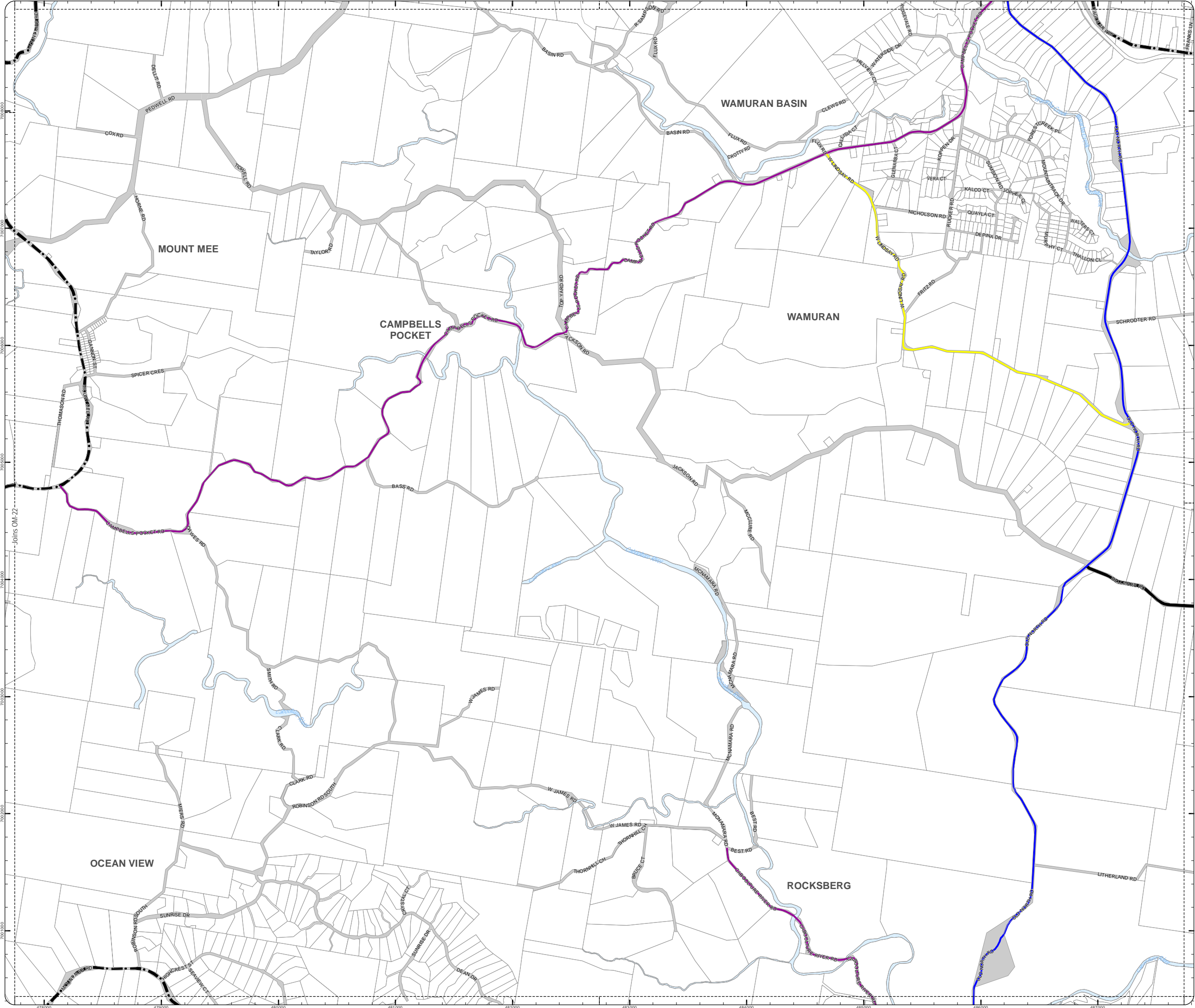


DISCLAIMER: Some of the information shown in this document has been provided to Council from external third parties. Council makes no representation and gives no warranty about the accuracy, reliability, completeness or suitability for any particular purpose of the information. Persons should not rely on the information shown in this document to make any decision with financial or legal implications and should instead rely on their own enquiries. To the full extent that it is able to do so in law, Council disclaims all liability (including liability in negligence) for all costs, losses and damages (including indirect and consequential costs, losses and damages) caused by or arising from anyone using or relying on the information shown in this document for any purpose whatsoever. © Copyright Moreton Bay Regional Council 2019

DCDB (Version April 2016) is reproduced with the permission of the State of Queensland



OM-22 RH
Overlay Map



**PLANNING SCHEME
OVERLAY MAP - ROAD HIERARCHY**

- Property boundaries
- Priority Development Area

State-controlled roads

- Motorway
- State arterial
- State sub-arterial

Council-controlled roads

- Council arterial
- Proposed Council arterial
- Council sub-arterial
- Proposed Council sub-arterial
- Council district collector
- Proposed Council district collector
- Council local collector
- Proposed Council local collector

Please read the following notes about this map:

This map shows the hierarchy of Council and State controlled roads.

Roads not identified on this map are taken to be access streets.

This overlay map assists with interpreting tables of assessment and applying development requirements throughout the planning scheme.

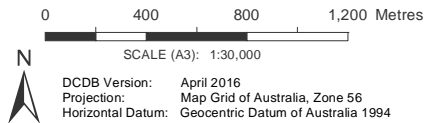
Inclusion in this map does not necessarily mean there are associated requirements.

Refer to relevant tables of assessment, zone code, local plan code and/or development codes for requirements associated with this overlay map.

Development adjacent to State-controlled roads is subject to separate requirements as may be determined by the State from time to time. Refer to the Queensland Department of Transport and Main Roads (www.tmr.qld.gov.au)

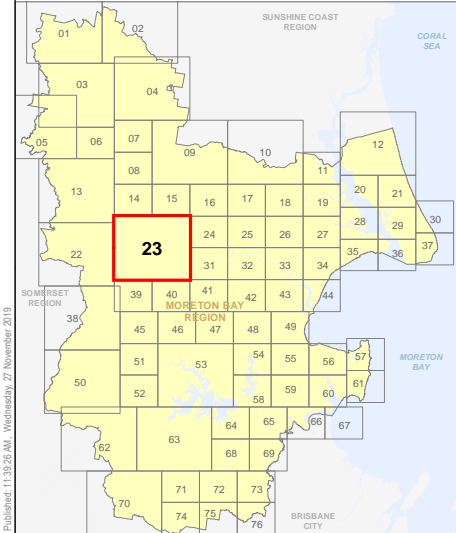
For further information regarding this overlay map, please refer to the Overlay information sheet on Council's website (www.moretonbay.qld.gov.au/mbrplanningscheme) or contact council on 3205 0555.

Effective on and from XXXXX

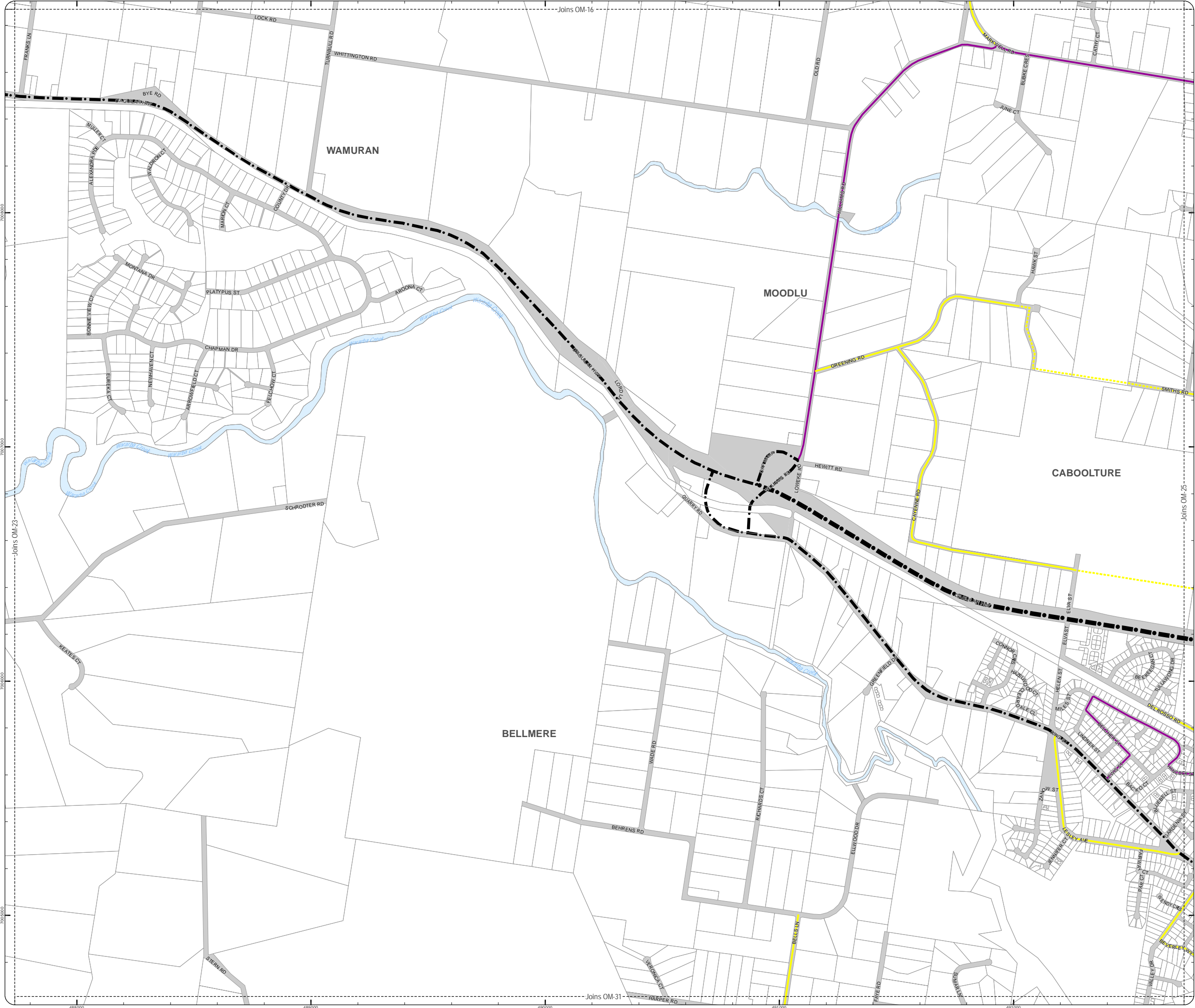


DISCLAIMER: Some of the information shown in this document has been provided to Council from external third parties. Council makes no representation and gives no warranty about the accuracy, reliability, completeness or suitability for any particular purpose of the information. Persons should not rely on the information shown in this document to make any decision with financial or legal implications and should instead rely on their own enquiries. To the full extent that it is able to do so in law, Council disclaims all liability (including liability in negligence) for all costs, losses and damages (including indirect and consequential costs, losses and damages) caused by or arising from anyone using or relying on the information shown in this document for any purpose whatsoever. © Copyright Moreton Bay Regional Council 2019

DCDB (Version April 2016) is reproduced with the permission of the State of Queensland



**OM-23 RH
Overlay Map**



PLANNING SCHEME
OVERLAY MAP - ROAD HIERARCHY

- Property boundaries
- Priority Development Area
- State-controlled roads
 - Motorway
 - State arterial
 - State sub-arterial
- Council-controlled roads
 - Council arterial
 - Proposed Council arterial
 - Council sub-arterial
 - Proposed Council sub-arterial
 - Council district collector
 - Proposed Council district collector
 - Council local collector
 - Proposed Council local collector

Please read the following notes about this map:

This map shows the hierarchy of Council and State controlled roads.

Roads not identified on this map are taken to be access streets.

This overlay map assists with interpreting tables of assessment and applying development requirements throughout the planning scheme.

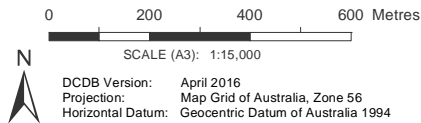
Inclusion in this map does not necessarily mean there are associated requirements.

Refer to relevant tables of assessment, zone code, local plan code and/or development codes for requirements associated with this overlay map.

Development adjacent to State-controlled roads is subject to separate requirements as may be determined by the State from time to time. Refer to the Queensland Department of Transport and Main Roads (www.tmr.qld.gov.au)

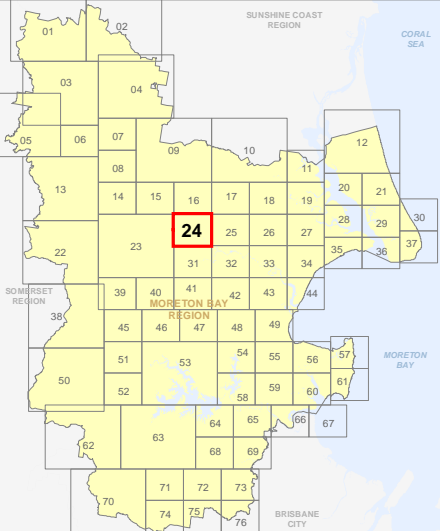
For further information regarding this overlay map, please refer to the Overlay information sheet on Council's website (www.moretonbay.qld.gov.au/mbrcplanningscheme) or contact council on 3205 0555.

Effective on and from XXXXX

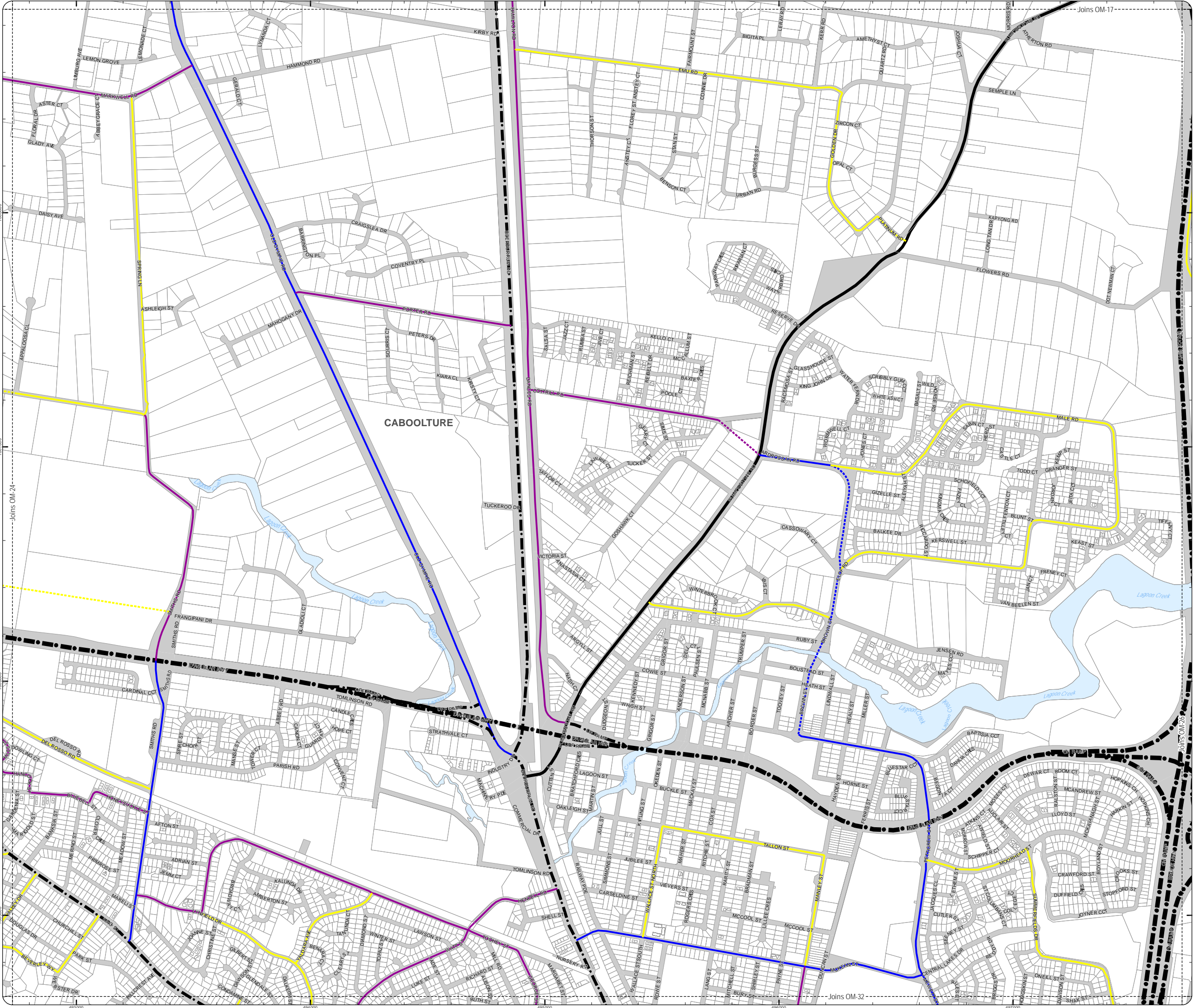


DISCLAIMER: Some of the information shown in this document has been provided to Council from external third parties. Council makes no representation and gives no warranty about the accuracy, reliability, completeness or suitability for any particular purpose of the information. Persons should not rely on the information shown in this document to make any decision with financial or legal implications and should instead rely on their own enquiries. To the full extent that it is able to do so in law, Council disclaims all liability (including liability in negligence) for all costs, losses and damages (including indirect and consequential costs, losses and damages) caused by or arising from anyone using or relying on the information shown in this document for any purpose whatsoever. © Copyright Moreton Bay Regional Council 2019

DCDB (Version April 2016) is reproduced with the permission of the State of Queensland



OM-24 RH
Overlay Map



PLANNING SCHEME
OVERLAY MAP - ROAD HIERARCHY

- Property boundaries
- Priority Development Area
- State-controlled roads
 - Motorway
 - State arterial
 - State sub-arterial
- Council-controlled roads
 - Council arterial
 - Proposed Council arterial
 - Council sub-arterial
 - Proposed Council sub-arterial
 - Council district collector
 - Proposed Council district collector
 - Council local collector
 - Proposed Council local collector

Please read the following notes about this map:

This map shows the hierarchy of Council and State controlled roads.

Roads not identified on this map are taken to be access streets.

This overlay map assists with interpreting tables of assessment and applying development requirements throughout the planning scheme.

Inclusion in this map does not necessarily mean there are associated requirements.

Refer to relevant tables of assessment, zone code, local plan code and/or development codes for requirements associated with this overlay map.

Development adjacent to State-controlled roads is subject to separate requirements as may be determined by the State from time to time. Refer to the Queensland Department of Transport and Main Roads (www.tmr.qld.gov.au)

For further information regarding this overlay map, please refer to the Overlay information sheet on Council's website (www.moretonbay.qld.gov.au/mbrplanningscheme) or contact council on 3205 0555.

Effective on and from XXXXX

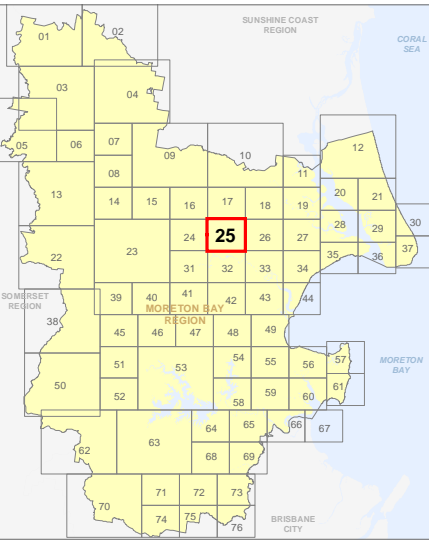
0 200 400 600 Metres

SCALE (A3): 1:15,000

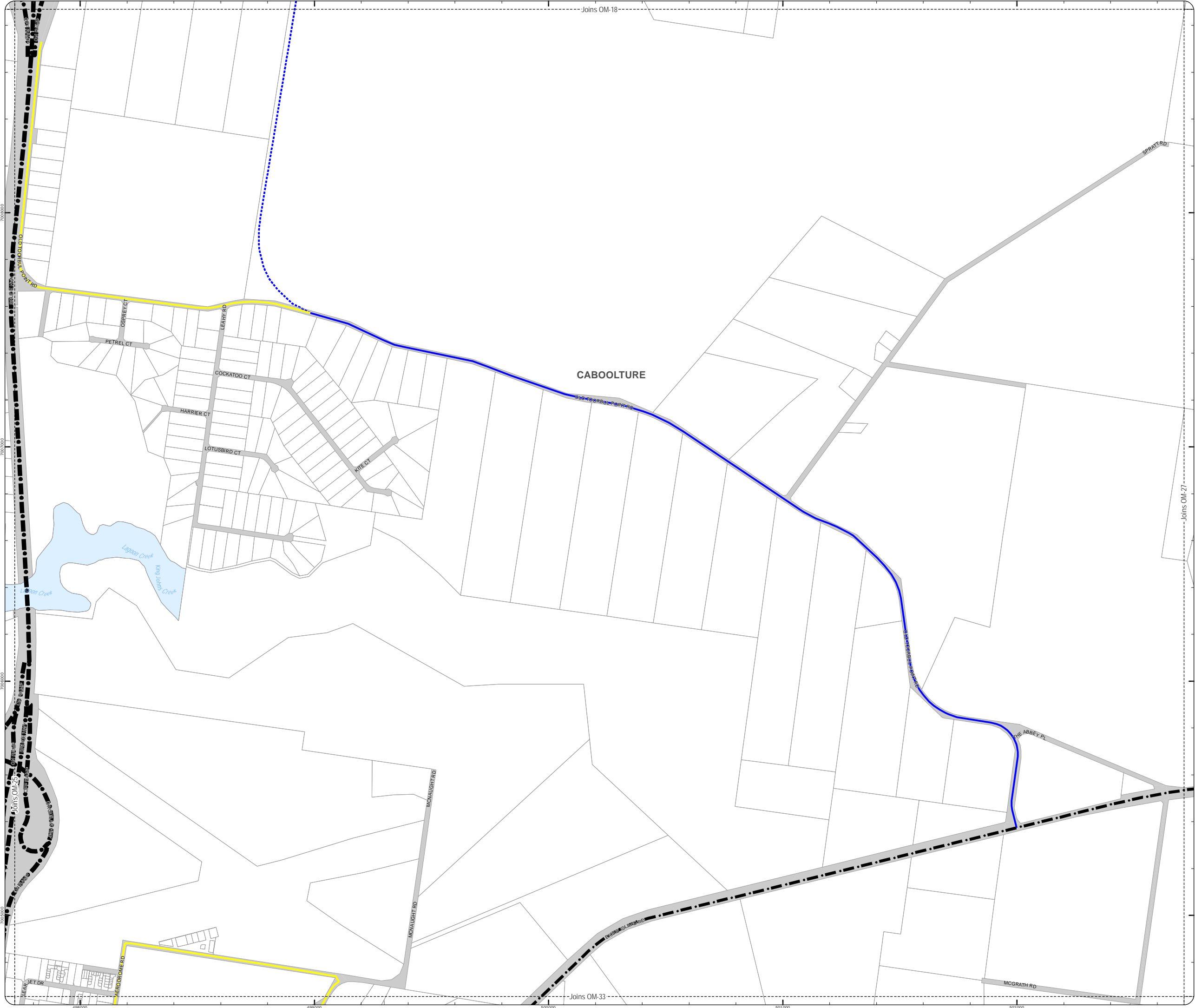
DCDB Version: April 2016
Projection: Map Grid of Australia, Zone 56
Horizontal Datum: Geocentric Datum of Australia 1994

DISCLAIMER: Some of the information shown in this document has been provided to Council from external third parties. Council makes no representation and gives no warranty about the accuracy, reliability, completeness or suitability for any particular purpose of the information. Persons should not rely on the information shown in this document to make any decision with financial or legal implications and should instead rely on their own enquiries. To the full extent that it is able to do so in law, Council disclaims all liability (including liability in negligence) for all costs, losses and damages (including indirect and consequential costs, losses and damages) caused by or arising from anyone using or relying on the information shown in this document for any purpose whatsoever. © Copyright Moreton Bay Regional Council 2019

DCDB (Version April 2016) is reproduced with the permission of the State of Queensland



OM-25 RH
Overlay Map



**PLANNING SCHEME
OVERLAY MAP - ROAD HIERARCHY**

- Property boundaries
- Priority Development Area

State-controlled roads

- Motorway
- State arterial
- State sub-arterial

Council-controlled roads

- Council arterial
- Proposed Council arterial
- Council sub-arterial
- Proposed Council sub-arterial
- Council district collector
- Proposed Council district collector
- Council local collector
- Proposed Council local collector

Please read the following notes about this map:

This map shows the hierarchy of Council and State controlled roads.

Roads not identified on this map are taken to be access streets.

This overlay map assists with interpreting tables of assessment and applying development requirements throughout the planning scheme.

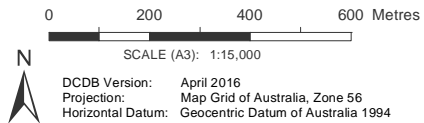
Inclusion in this map does not necessarily mean there are associated requirements.

Refer to relevant tables of assessment, zone code, local plan code and/or development codes for requirements associated with this overlay map.

Development adjacent to State-controlled roads is subject to separate requirements as may be determined by the State from time to time. Refer to the Queensland Department of Transport and Main Roads (www.tmr.qld.gov.au)

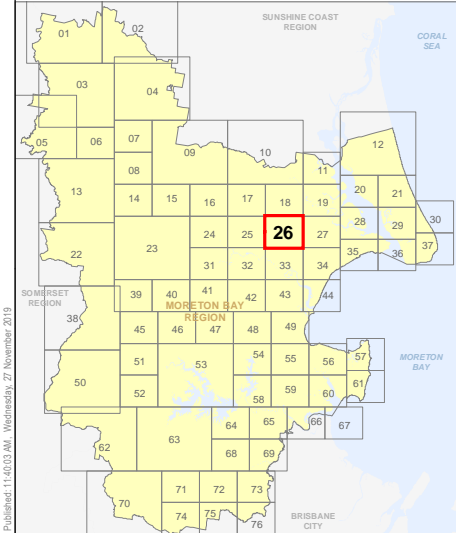
For further information regarding this overlay map, please refer to the Overlay information sheet on Council's website (www.moretonbay.qld.gov.au/mbrcplanningscheme) or contact council on 3205 0555.

Effective on and from XXXXX

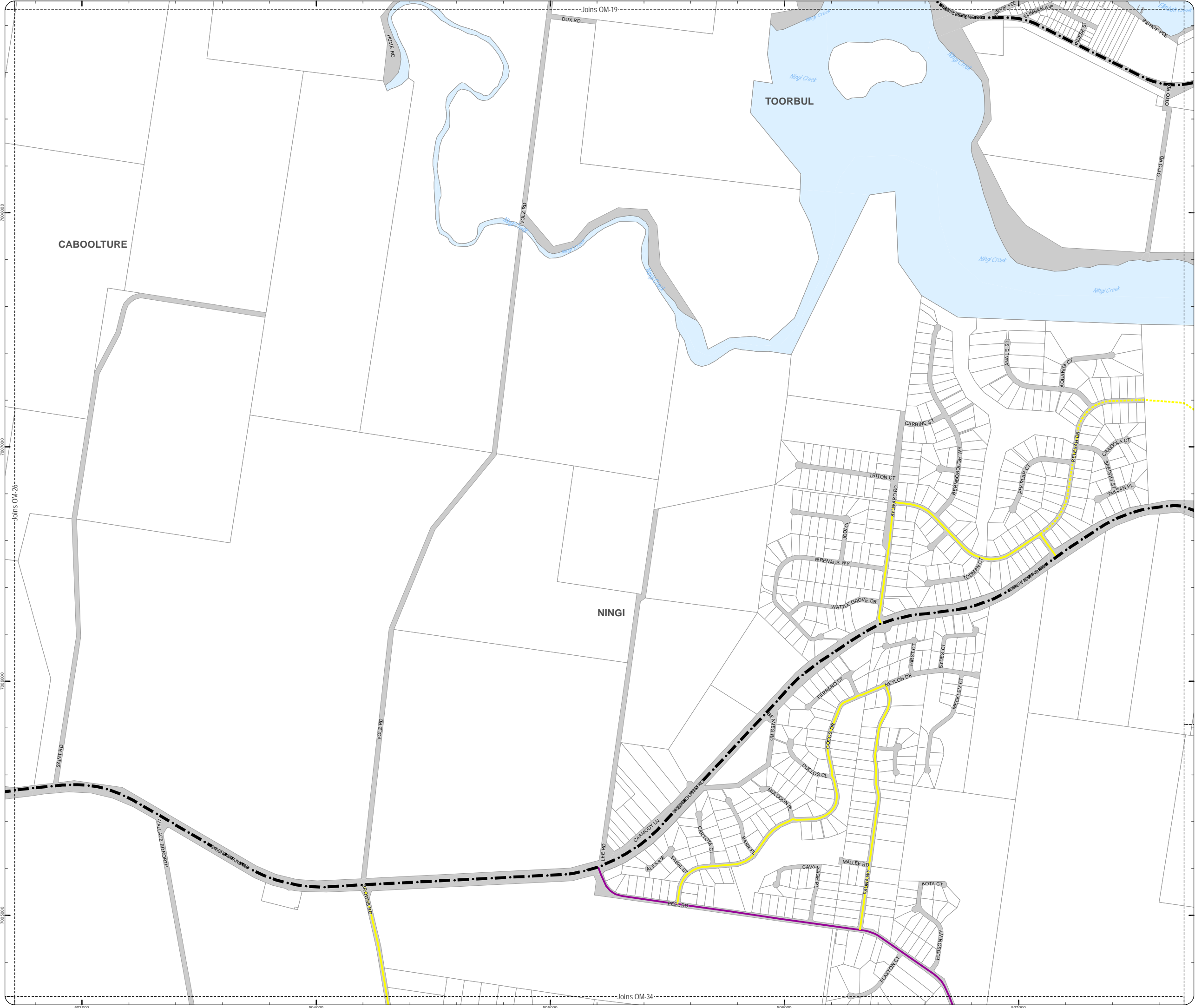


DISCLAIMER: Some of the information shown in this document has been provided to Council from external third parties. Council makes no representation and gives no warranty about the accuracy, reliability, completeness or suitability for any particular purpose of the information. Persons should not rely on the information shown in this document to make any decision with financial or legal implications and should instead rely on their own enquiries. To the full extent that it is able to do so in law, Council disclaims all liability (including liability in negligence) for all costs, losses and damages (including indirect and consequential costs, losses and damages) caused by or arising from anyone using or relying on the information shown in this document for any purpose whatsoever. © Copyright Moreton Bay Regional Council 2019

DCDB (Version April 2016) is reproduced with the permission of the State of Queensland



**OM-26 RH
Overlay Map**



PLANNING SCHEME
OVERLAY MAP - ROAD HIERARCHY

- Property boundaries
- Priority Development Area
- State-controlled roads
 - Motorway
 - State arterial
 - State sub-arterial
- Council-controlled roads
 - Council arterial
 - Proposed Council arterial
 - Council sub-arterial
 - Proposed Council sub-arterial
 - Council district collector
 - Proposed Council district collector
 - Council local collector
 - Proposed Council local collector

Please read the following notes about this map:

This map shows the hierarchy of Council and State controlled roads.

Roads not identified on this map are taken to be access streets.

This overlay map assists with interpreting tables of assessment and applying development requirements throughout the planning scheme.

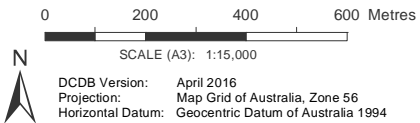
Inclusion in this map does not necessarily mean there are associated requirements.

Refer to relevant tables of assessment, zone code, local plan code and/or development codes for requirements associated with this overlay map.

Development adjacent to State-controlled roads is subject to separate requirements as may be determined by the State from time to time. Refer to the Queensland Department of Transport and Main Roads (www.tmr.qld.gov.au)

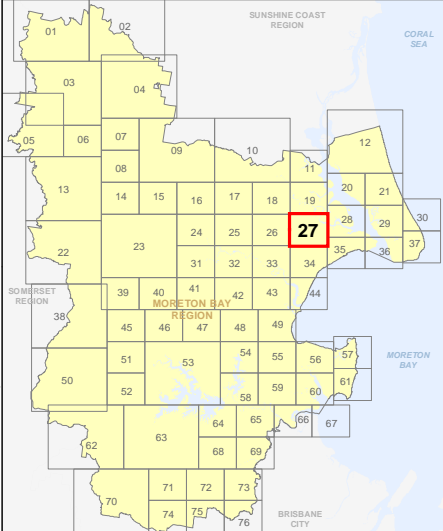
For further information regarding this overlay map, please refer to the Overlay information sheet on Council's website (www.moretonbay.qld.gov.au/mbrcplanningscheme) or contact council on 3205 0555.

Effective on and from XXXXX

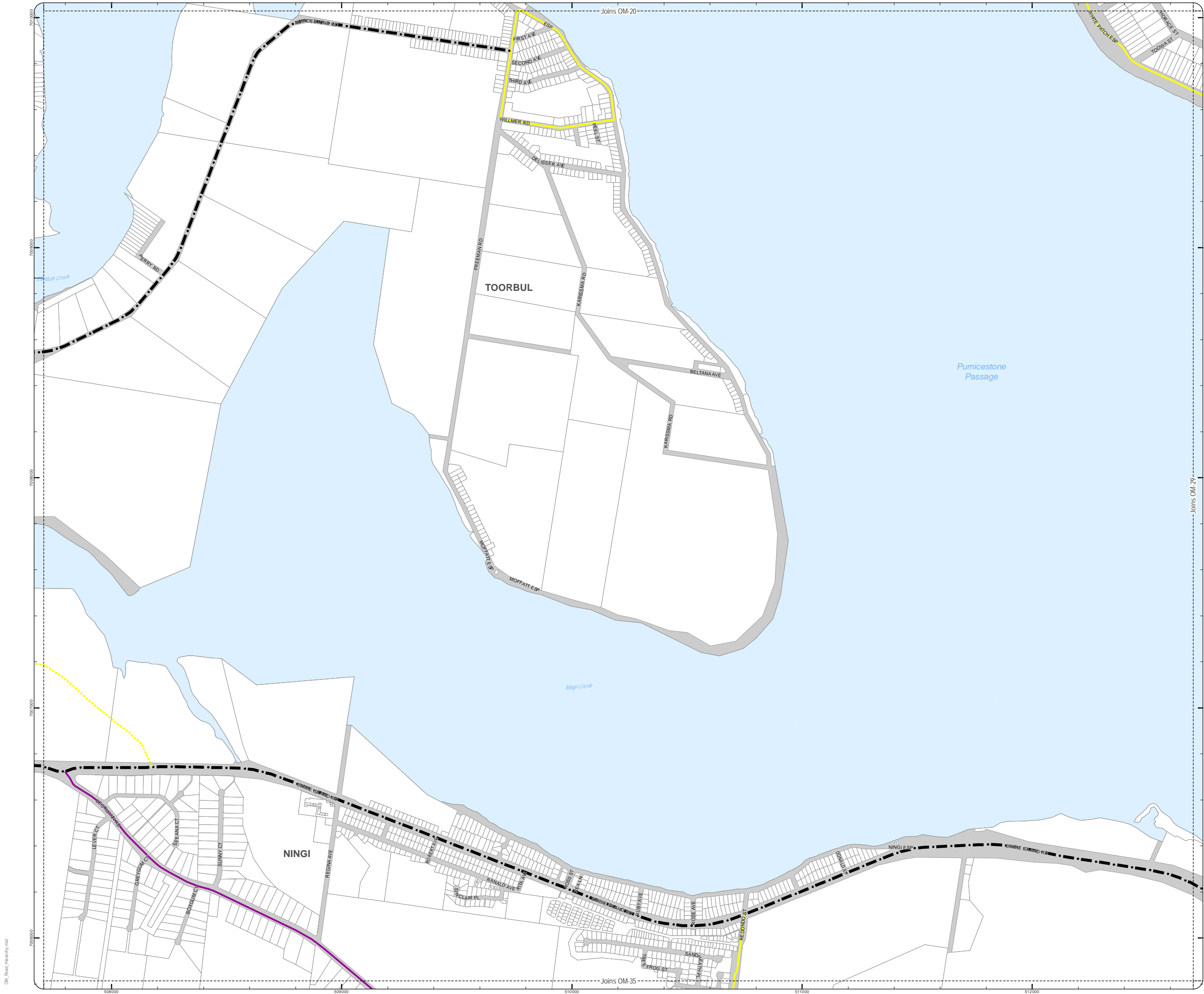


DISCLAIMER: Some of the information shown in this document has been provided to Council from external third parties. Council makes no representation and gives no warranty about the accuracy, reliability, completeness or suitability for any particular purpose of the information. Persons should not rely on the information shown in this document to make any decision with financial or legal implications and should instead rely on their own enquiries. To the full extent that it is able to do so in law, Council disclaims all liability (including liability in negligence) for all costs, losses and damages (including indirect and consequential costs, losses and damages) caused by or arising from anyone using or relying on the information shown in this document for any purpose whatsoever. © Copyright Moreton Bay Regional Council 2019

DCDB (Version April 2016) is reproduced with the permission of the State of Queensland



OM-27 RH
Overlay Map



PLANNING SCHEME
OVERLAY MAP - ROAD HIERARCHY

- Property boundaries
- Priority Development Area
- State-controlled roads
 - Motorway
 - State arterial
 - State sub-arterial
- Council-controlled roads
 - Council arterial
 - Proposed Council arterial
 - Council sub-arterial
 - Proposed Council sub-arterial
 - Council district collector
 - Proposed Council district collector
 - Council local collector
 - Proposed Council local collector

Please read the following notes about this map:

This map shows the hierarchy of Council and State controlled roads.

Roads not identified on this map are taken to be access streets.

This overlay map assists with interpreting tables of assessment and applying development requirements throughout the planning scheme.

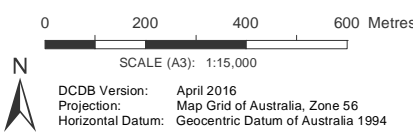
Inclusion in this map does not necessarily mean there are associated requirements.

Refer to relevant tables of assessment, zone code, local plan code and/or development codes for requirements associated with this overlay map.

Development adjacent to State-controlled roads is subject to separate requirements as may be determined by the State from time to time. Refer to the Queensland Department of Transport and Main Roads (www.tmr.qld.gov.au)

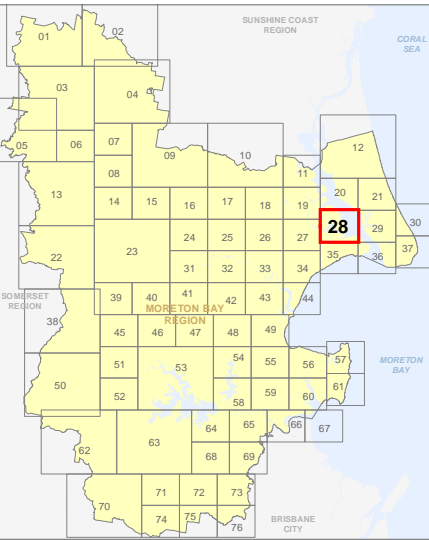
For further information regarding this overlay map, please refer to the Overlay information sheet on Council's website (www.moretonbay.qld.gov.au/mbrcplanningscheme) or contact council on 3205 0555.

Effective on and from XXXXX

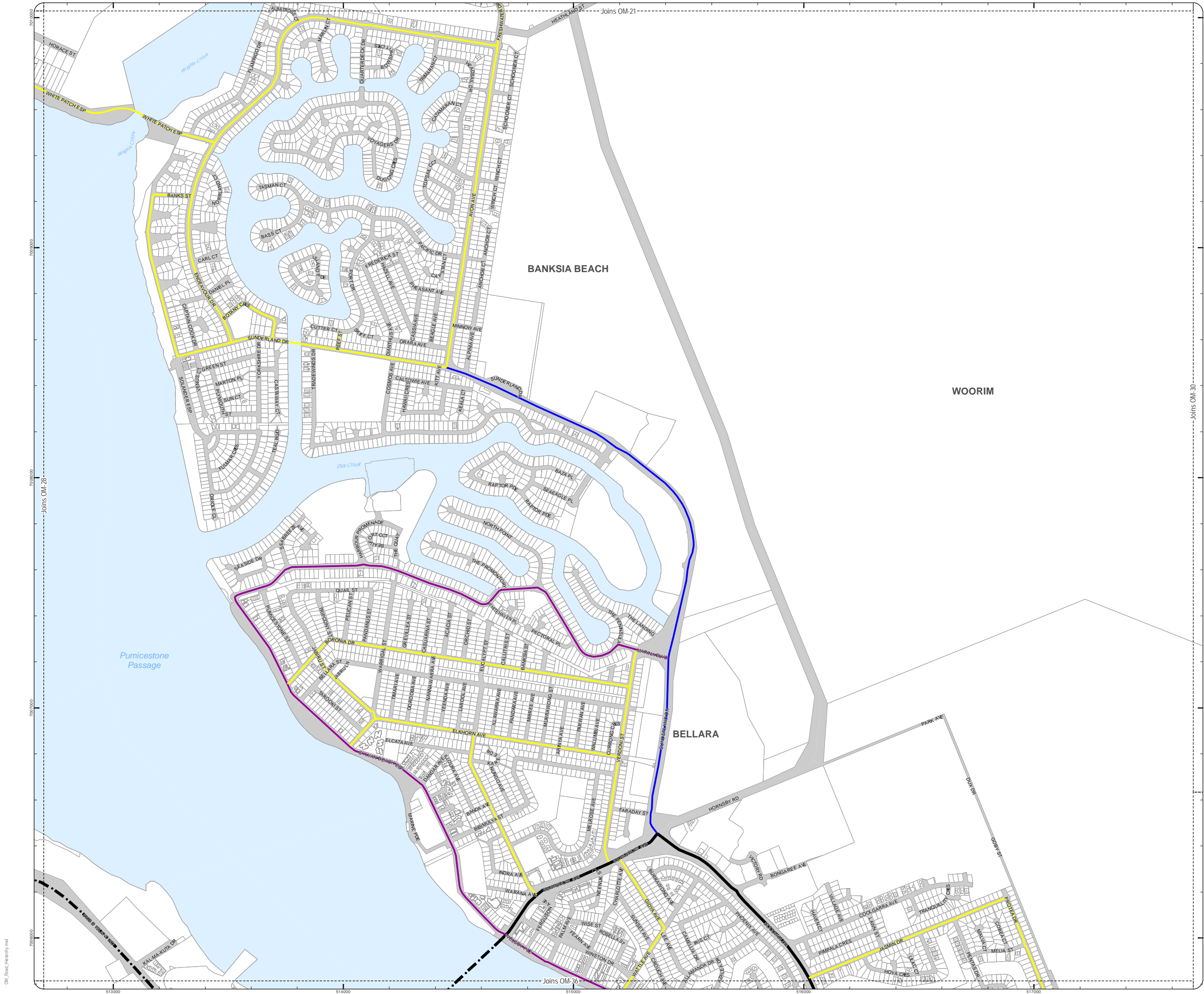


DISCLAIMER: Some of the information shown in this document has been provided to Council from external third parties. Council makes no representation and gives no warranty about the accuracy, reliability, completeness or suitability for any particular purpose of the information. Persons should not rely on the information shown in this document to make any decision with financial or legal implications and should instead rely on their own enquiries. To the full extent that it is able to do so in law, Council disclaims all liability (including liability in negligence) for all costs, losses and damages (including indirect and consequential costs, losses and damages) caused by or arising from anyone using or relying on the information shown in this document for any purpose whatsoever. © Copyright Moreton Bay Regional Council 2019

DCDB (Version April 2016) is reproduced with the permission of the State of Queensland



OM-28 RH
Overlay Map



PLANNING SCHEME OVERLAY MAP - ROAD HIERARCHY

- Property boundaries
- Priority Development Area
- State-controlled roads
 - Motorway
 - State arterial
 - State sub-arterial
- Council-controlled roads
 - Council arterial
 - Proposed Council arterial
 - Council sub-arterial
 - Proposed Council sub-arterial
 - Council district collector
 - Proposed Council district collector
 - Council local collector
 - Proposed Council local collector

Please read the following notes about this map:

This map shows the hierarchy of Council and State controlled roads.

Roads not identified on this map are taken to be access streets.

This overlay map assists with interpreting tables of assessment and applying development requirements throughout the planning scheme.

Inclusion in this map does not necessarily mean there are associated requirements.

Refer to relevant tables of assessment, zone code, local plan code and/or development codes for requirements associated with this overlay map.

Development adjacent to State-controlled roads is subject to separate requirements as may be determined by the State from time to time. Refer to the Queensland Department of Transport and Main Roads (www.tmr.qld.gov.au)

For further information regarding this overlay map, please refer to the Overlay information sheet on Council's website (www.moretonbay.qld.gov.au/mbrplanningscheme) or contact council on 3205 0555.

Effective on and from XXXXX

0 200 400 600 Metres

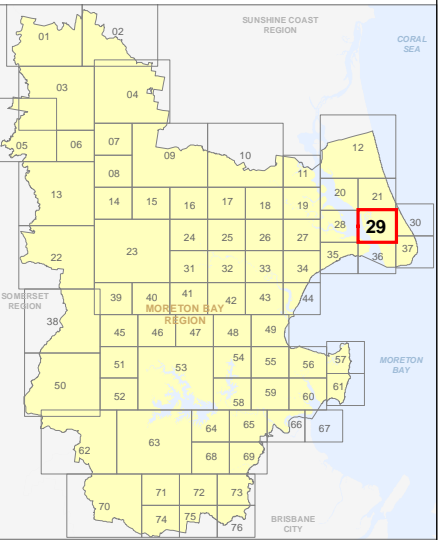
SCALE (A3): 1:15,000

N

DCDB Version: April 2016
Projection: Map Grid of Australia, Zone 56
Horizontal Datum: Geocentric Datum of Australia 1994


DISCLAIMER: Some of the information shown in this document has been provided to Council from external third parties. Council makes no representation and gives no warranty about the accuracy, reliability, completeness or suitability for any particular purpose of the information. Persons should not rely on the information shown in this document to make any decision with financial or legal implications and should instead rely on their own enquiries. To the full extent that it is able to do so in law, Council disclaims all liability (including liability in negligence) for all costs, losses and damages (including indirect and consequential costs, losses and damages) caused by or arising from anyone using or relying on the information shown in this document for any purpose whatsoever. © Copyright Moreton Bay Regional Council 2019

DCDB (Version April 2016) is reproduced with the permission of the State of Queensland



**OM-29 RH
Overlay Map**

PLANNING SCHEME

 Priority Development Area

●■■●■■ Motorway

●■■●■■ Motorway

• ■ • ■ State arterial

- — • — State sub-arterial

Council-controlled roads

— Council arterial

Proposed Council arterial

— Council sub-arterial

Proposed Council sub-arterial

— Council district collector

Proposed Council district collector

— Council local collector

Proposed Council local collector

Please read the following notes about this map:

This map shows the hierarchy of Council and State controlled roads.

Roads not identified on this map are taken to be access streets.

This overlay map assists with interpreting tables of assessment and applying development requirements throughout the planning scheme.

Inclusion in this map does not necessarily mean there are associated requirements.

Refer to relevant tables of assessment, zone code, local plan code and/or development codes for requirements associated with this overlay map.

Development adjacent to State-controlled roads is subject to separate requirements as may be determined by the State from time to time. Refer to the Queensland Department of Transport and Main Roads (www.tmr.qld.gov.au)

For further information regarding this overlay map, please refer to the Overlay information sheet on Council's website (www.moretonbay.qld.gov.au/mbrclplanningscheme) or contact council on 3205 0555.

Effective on and from XXXXX

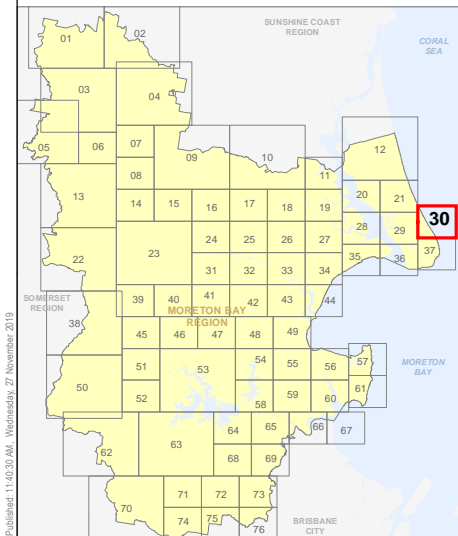


DCDB Version: April 2016
Projection: Map Grid of Australia, Zone 56
Horizontal Datum: Geocentric Datum of Australia 1994

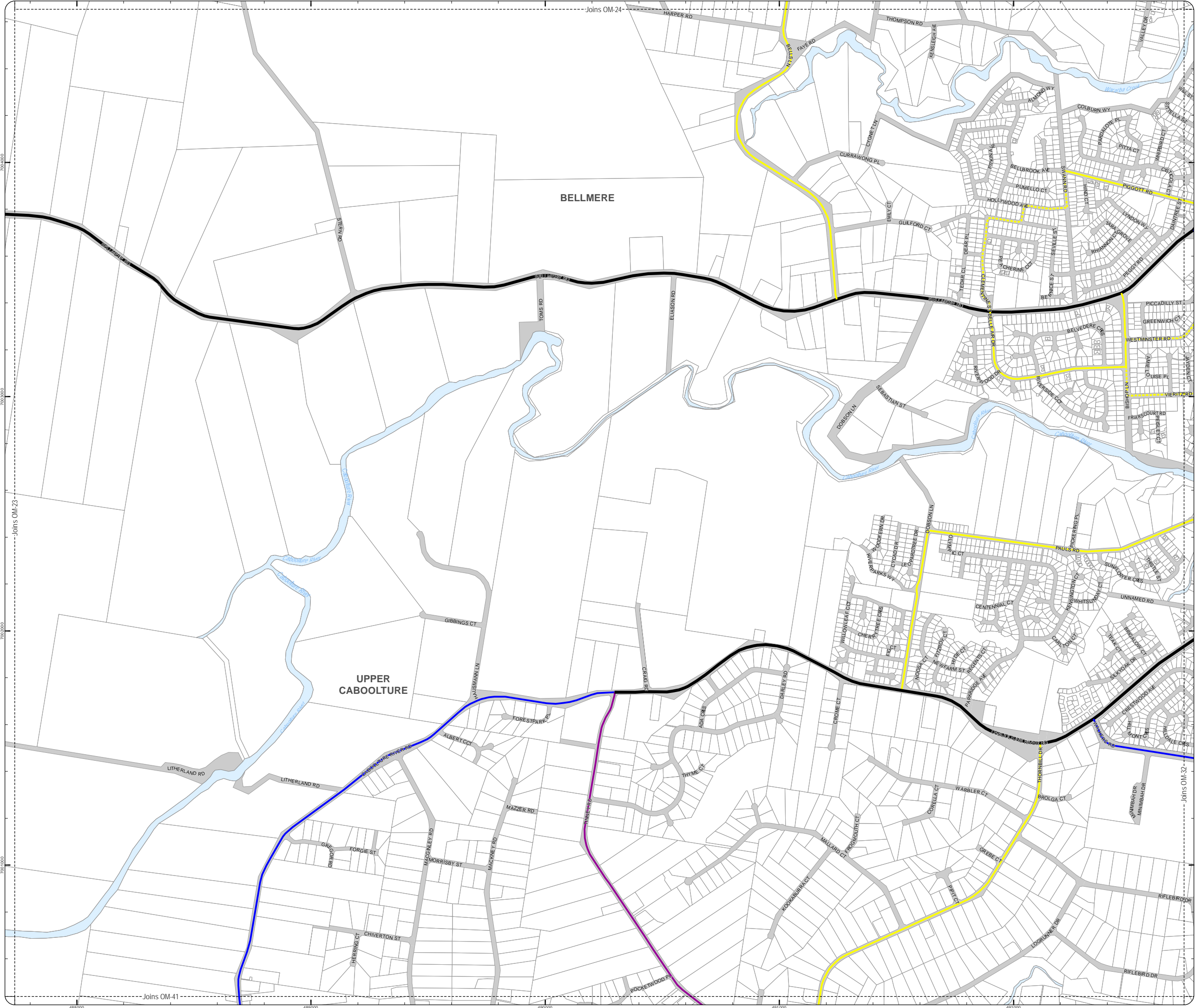
DISCLAIMER: Some of the information shown in this document has been provided to Council from external third parties. Council makes no representation and gives no warranty about the accuracy, reliability, completeness or suitability for any particular purpose of the information. Persons should not rely on the information shown in this document to make any decision with financial or legal implications and should instead rely on their own enquiries. To the fullest extent that it is able to do so in law, Council disclaims all liability (including liability in negligence) for all costs, losses and damages (including indirect and consequential costs, losses and damages) caused by or arising from anyone using or relying on the information shown in this document for any purpose whatsoever.

© Copyright Moreton Bay Regional Council 2019

DCDB (Version April 2016) is reproduced with the permission of the State of Queensland



OM-30 RH Overlay Map



**PLANNING SCHEME
OVERLAY MAP - ROAD HIERARCHY**

- Property boundaries
- Priority Development Area

State-controlled roads

- Motorway
- State arterial
- State sub-arterial

Council-controlled roads

- Council arterial
- Proposed Council arterial
- Council sub-arterial
- Proposed Council sub-arterial
- Council district collector
- Proposed Council district collector
- Council local collector
- Proposed Council local collector

Please read the following notes about this map:

This map shows the hierarchy of Council and State controlled roads.

Roads not identified on this map are taken to be access streets.

This overlay map assists with interpreting tables of assessment and applying development requirements throughout the planning scheme.

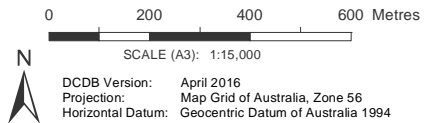
Inclusion in this map does not necessarily mean there are associated requirements.

Refer to relevant tables of assessment, zone code, local plan code and/or development codes for requirements associated with this overlay map.

Development adjacent to State-controlled roads is subject to separate requirements as may be determined by the State from time to time. Refer to the Queensland Department of Transport and Main Roads (www.tmr.qld.gov.au)

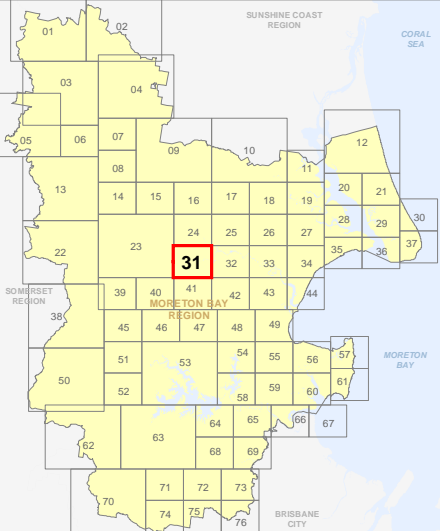
For further information regarding this overlay map, please refer to the Overlay information sheet on Council's website (www.moretonbay.qld.gov.au/mbr/planningscheme) or contact council on 3205 0555.

Effective on and from XXXXX

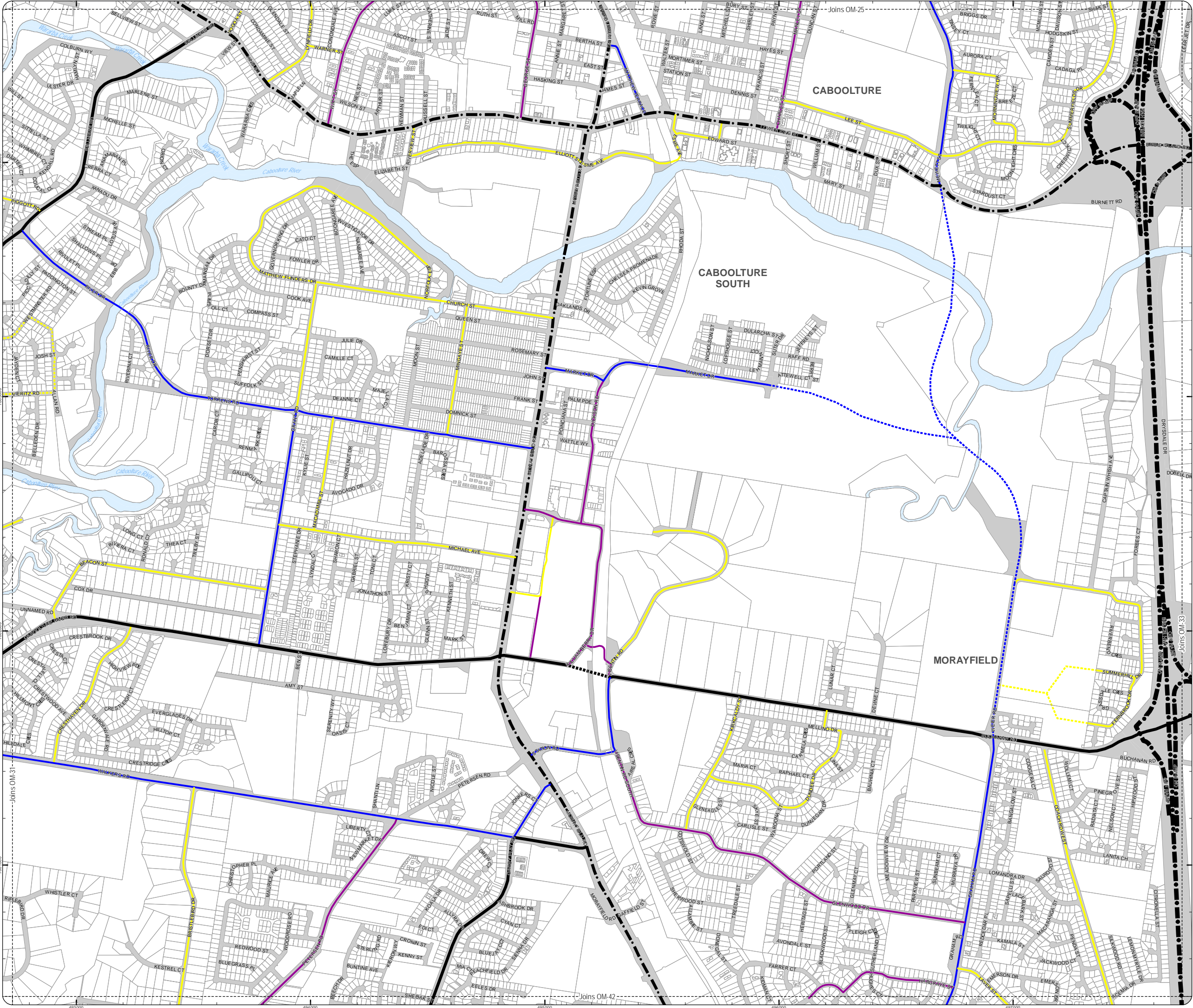


DISCLAIMER: Some of the information shown in this document has been provided to Council from external third parties. Council makes no representation and gives no warranty about the accuracy, reliability, completeness or suitability for any particular purpose of the information. Persons should not rely on the information shown in this document to make any decision with financial or legal implications and should instead rely on their own enquiries. To the full extent that it is able to do so in law, Council disclaims all liability (including liability in negligence) for all costs, losses and damages (including indirect and consequential costs, losses and damages) caused by or arising from anyone using or relying on the information shown in this document for any purpose whatsoever. © Copyright Moreton Bay Regional Council 2019

DCDB (Version April 2016) is reproduced with the permission of the State of Queensland



**OM-31 RH
Overlay Map**



PLANNING SCHEME
OVERLAY MAP - ROAD HIERARCHY

- Property boundaries
- Priority Development Area
- State-controlled roads
 - Motorway
 - State arterial
 - State sub-arterial
- Council-controlled roads
 - Council arterial
 - Proposed Council arterial
 - Council sub-arterial
 - Proposed Council sub-arterial
 - Council district collector
 - Proposed Council district collector
 - Council local collector
 - Proposed Council local collector

Please read the following notes about this map:

This map shows the hierarchy of Council and State controlled roads.

Roads not identified on this map are taken to be access streets.

This overlay map assists with interpreting tables of assessment and applying development requirements throughout the planning scheme.

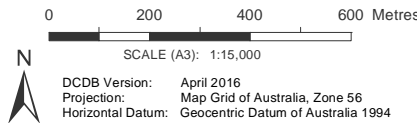
Inclusion in this map does not necessarily mean there are associated requirements.

Refer to relevant tables of assessment, zone code, local plan code and/or development codes for requirements associated with this overlay map.

Development adjacent to State-controlled roads is subject to separate requirements as may be determined by the State from time to time. Refer to the Queensland Department of Transport and Main Roads (www.tmr.qld.gov.au)

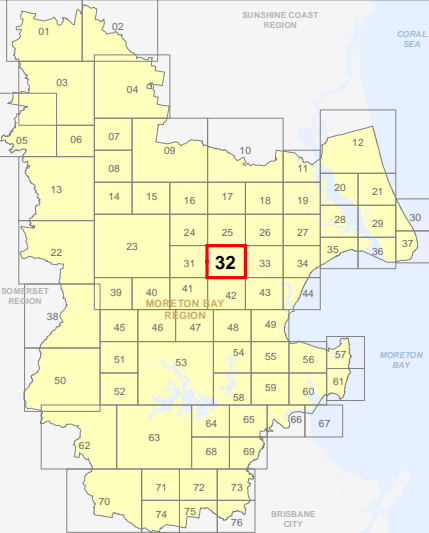
For further information regarding this overlay map, please refer to the Overlay information sheet on Council's website (www.moretonbay.qld.gov.au/mbrplanningscheme) or contact council on 3205 0555.

Effective on and from XXXXX



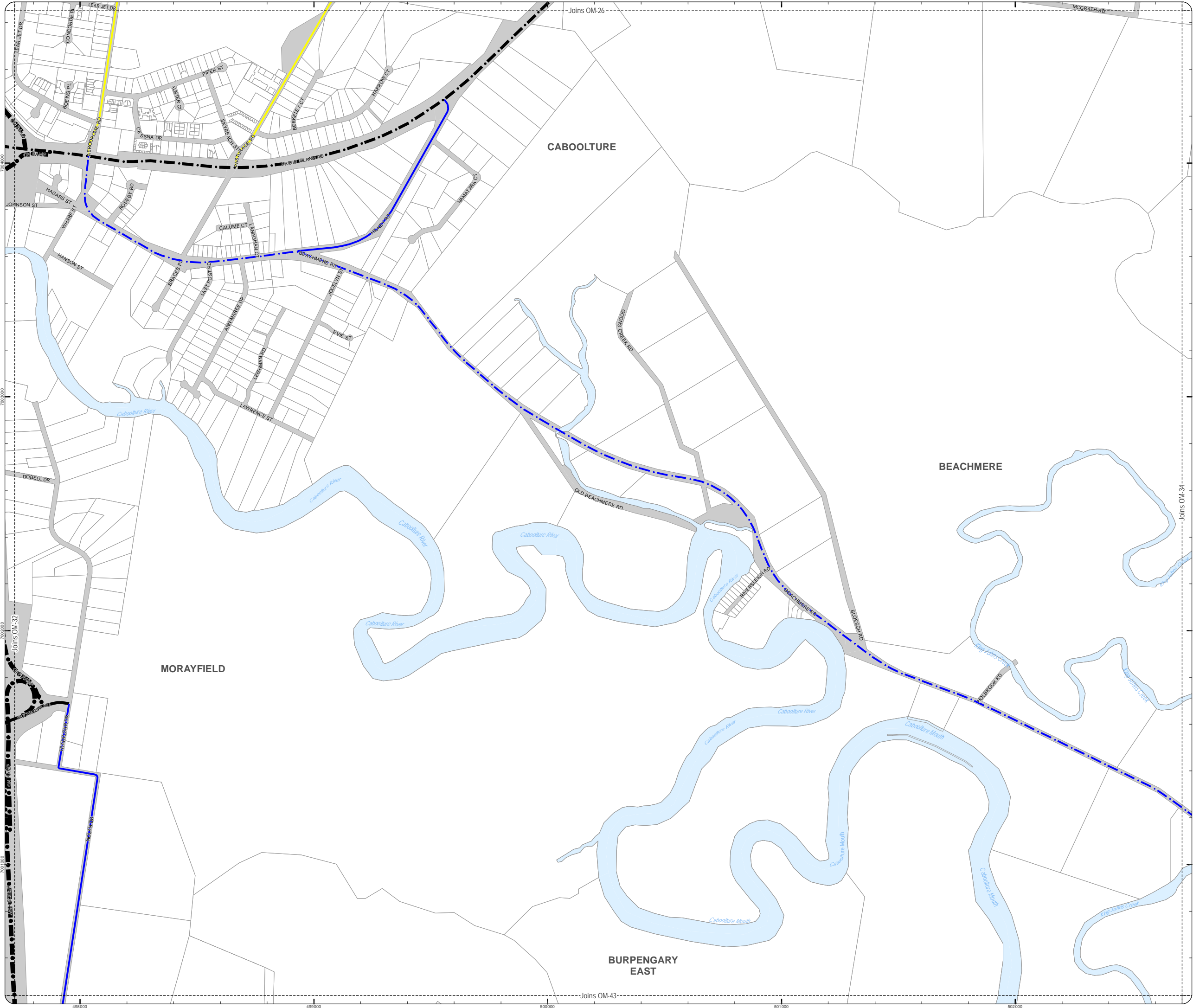
DISCLAIMER: Some of the information shown in this document has been provided to Council from external third parties. Council makes no representation and gives no warranty about the accuracy, reliability, completeness or suitability for any particular purpose of the information. Persons should not rely on the information shown in this document to make any decision with financial or legal implications and should instead rely on their own enquiries. To the full extent that it is able to do so in law, Council disclaims all liability (including liability in negligence) for all costs, losses and damages (including indirect and consequential costs, losses and damages) caused by or arising from anyone using or relying on the information shown in this document for any purpose whatsoever. © Copyright Moreton Bay Regional Council 2019

DCDB (Version April 2016) is reproduced with the permission of the State of Queensland



OM-32 RH
Overlay Map

OM_Road_Hierarchy.mxd



PLANNING SCHEME
OVERLAY MAP - ROAD HIERARCHY

- Property boundaries
- Priority Development Area
- State-controlled roads
 - Motorway
 - State arterial
 - State sub-arterial
- Council-controlled roads
 - Council arterial
 - Proposed Council arterial
 - Council sub-arterial
 - Proposed Council sub-arterial
 - Council district collector
 - Proposed Council district collector
 - Council local collector
 - Proposed Council local collector

Please read the following notes about this map:

This map shows the hierarchy of Council and State controlled roads.

Roads not identified on this map are taken to be access streets.

This overlay map assists with interpreting tables of assessment and applying development requirements throughout the planning scheme.

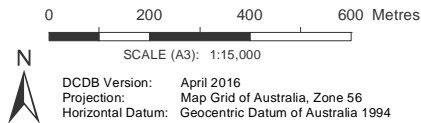
Inclusion in this map does not necessarily mean there are associated requirements.

Refer to relevant tables of assessment, zone code, local plan code and/or development codes for requirements associated with this overlay map.

Development adjacent to State-controlled roads is subject to separate requirements as may be determined by the State from time to time. Refer to the Queensland Department of Transport and Main Roads (www.tmr.qld.gov.au)

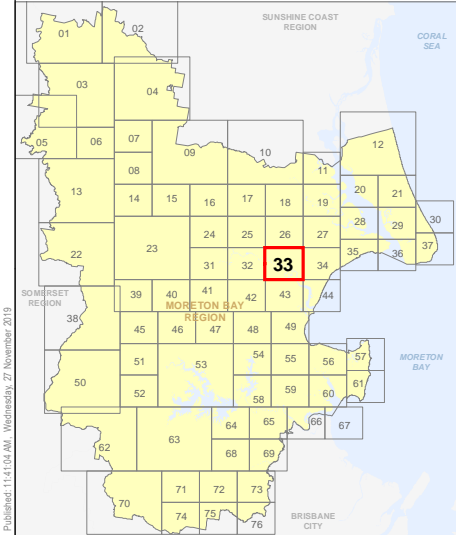
For further information regarding this overlay map, please refer to the Overlay information sheet on Council's website (www.moretonbay.qld.gov.au/mbrcplanningscheme) or contact council on 3205 0555.

Effective on and from XXXXX



DISCLAIMER: Some of the information shown in this document has been provided to Council from external third parties. Council makes no representation and gives no warranty about the accuracy, reliability, completeness or suitability for any particular purpose of the information. Persons should not rely on the information shown in this document to make any decision with financial or legal implications and should instead rely on their own enquiries. To the full extent that it is able to do so in law, Council disclaims all liability (including liability in negligence) for all costs, losses and damages (including indirect and consequential costs, losses and damages) caused by or arising from anyone using or relying on the information shown in this document for any purpose whatsoever. © Copyright Moreton Bay Regional Council 2019

DCDB (Version April 2016) is reproduced with the permission of the State of Queensland



OM-33 RH
Overlay Map

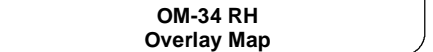


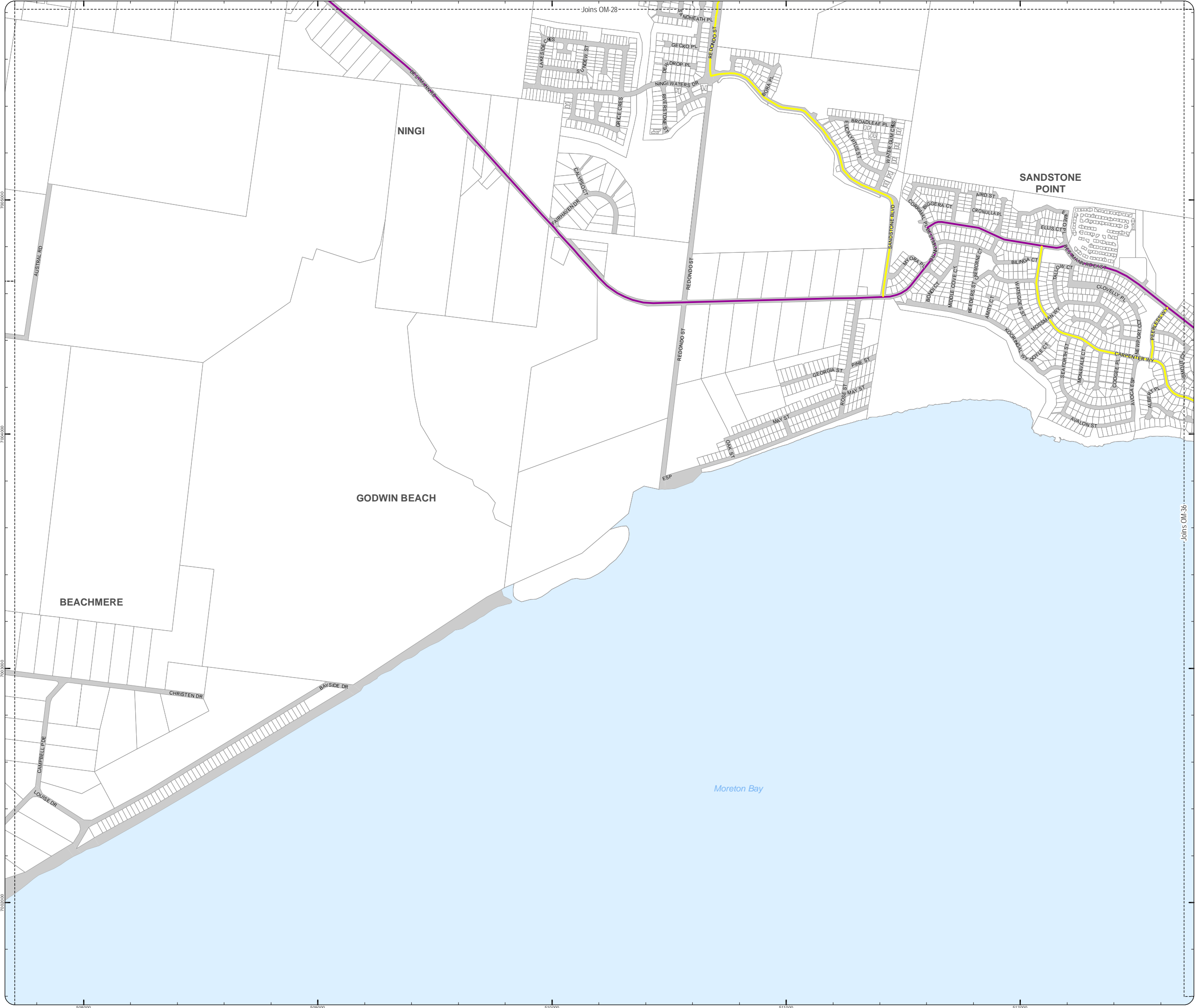
- Please read the following notes about this map:
- This map shows the hierarchy of Council and State controlled roads.
- Roads not identified on this map are taken to be access streets.
- This overlay map assists with interpreting tables of assessment and applying development requirements throughout the planning scheme.
- Inclusion in this map does not necessarily mean there are associated requirements.
- Refer to relevant tables of assessment, zone code, local plan code and/or development codes for requirements associated with this overlay map.
- Development adjacent to State-controlled roads is subject to separate requirements as may be determined by the State from time to time. Refer to the Queensland Department of Transport and Main Roads (www.tmr.qld.gov.au)
- For further information regarding this overlay map, please refer to the Overlay information sheet on Council's website (www.moretonbay.qld.gov.au/mbrclplanningsscheme) or contact council on 3205 0555.

0 200 400 600 Metres

SCALE (A3): 1:15,000

OCDB (Version April 2016) is reproduced with the permission of the State of Queensland





PLANNING SCHEME
OVERLAY MAP - ROAD HIERARCHY

- Property boundaries
- Priority Development Area

State-controlled roads

- Motorway
- State arterial
- State sub-arterial

Council-controlled roads

- Council arterial
- Proposed Council arterial
- Council sub-arterial
- Proposed Council sub-arterial
- Council district collector
- Proposed Council district collector
- Council local collector
- Proposed Council local collector

Please read the following notes about this map:

This map shows the hierarchy of Council and State controlled roads.

Roads not identified on this map are taken to be access streets.

This overlay map assists with interpreting tables of assessment and applying development requirements throughout the planning scheme.

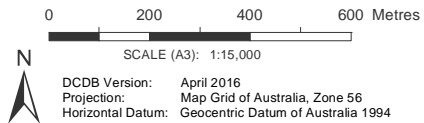
Inclusion in this map does not necessarily mean there are associated requirements.

Refer to relevant tables of assessment, zone code, local plan code and/or development codes for requirements associated with this overlay map.

Development adjacent to State-controlled roads is subject to separate requirements as may be determined by the State from time to time. Refer to the Queensland Department of Transport and Main Roads (www.tmr.qld.gov.au)

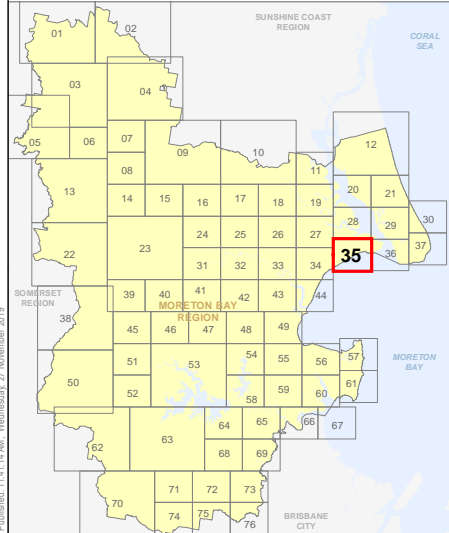
For further information regarding this overlay map, please refer to the Overlay information sheet on Council's website (www.moretonbay.qld.gov.au/mbrplanningscheme) or contact council on 3205 0555.

Effective on and from XXXXX



DISCLAIMER: Some of the information shown in this document has been provided to Council from external third parties. Council makes no representation and gives no warranty about the accuracy, reliability, completeness or suitability for any particular purpose of the information. Persons should not rely on the information shown in this document to make any decision with financial or legal implications and should instead rely on their own enquiries. To the full extent that it is able to do so in law, Council disclaims all liability (including liability in negligence) for all costs, losses and damages (including indirect and consequential costs, losses and damages) caused by or arising from anyone using or relying on the information shown in this document for any purpose whatsoever. © Copyright Moreton Bay Regional Council 2019

DCDB (Version April 2016) is reproduced with the permission of the State of Queensland



OM-35 RH
Overlay Map



PLANNING SCHEME
OVERLAY MAP - ROAD HIERARCHY

- Property boundaries
- Priority Development Area
- State-controlled roads
 - Motorway
 - State arterial
 - State sub-arterial
- Council-controlled roads
 - Council arterial
 - Proposed Council arterial
 - Council sub-arterial
 - Proposed Council sub-arterial
 - Council district collector
 - Proposed Council district collector
 - Council local collector
 - Proposed Council local collector

Please read the following notes about this map:

This map shows the hierarchy of Council and State controlled roads.

Roads not identified on this map are taken to be access streets.

This overlay map assists with interpreting tables of assessment and applying development requirements throughout the planning scheme.

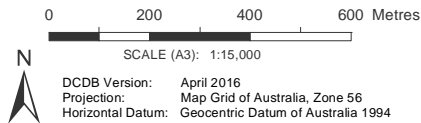
Inclusion in this map does not necessarily mean there are associated requirements.

Refer to relevant tables of assessment, zone code, local plan code and/or development codes for requirements associated with this overlay map.

Development adjacent to State-controlled roads is subject to separate requirements as may be determined by the State from time to time. Refer to the Queensland Department of Transport and Main Roads (www.tmr.qld.gov.au)

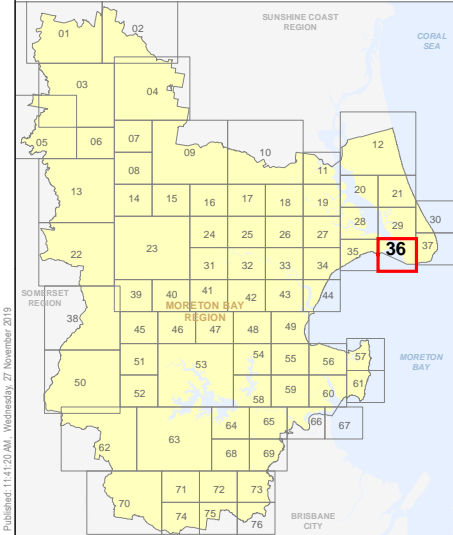
For further information regarding this overlay map, please refer to the Overlay information sheet on Council's website (www.moretonbay.qld.gov.au/mbrcplanning/scheme) or contact council on 3205 0555.

Effective on and from XXXXX

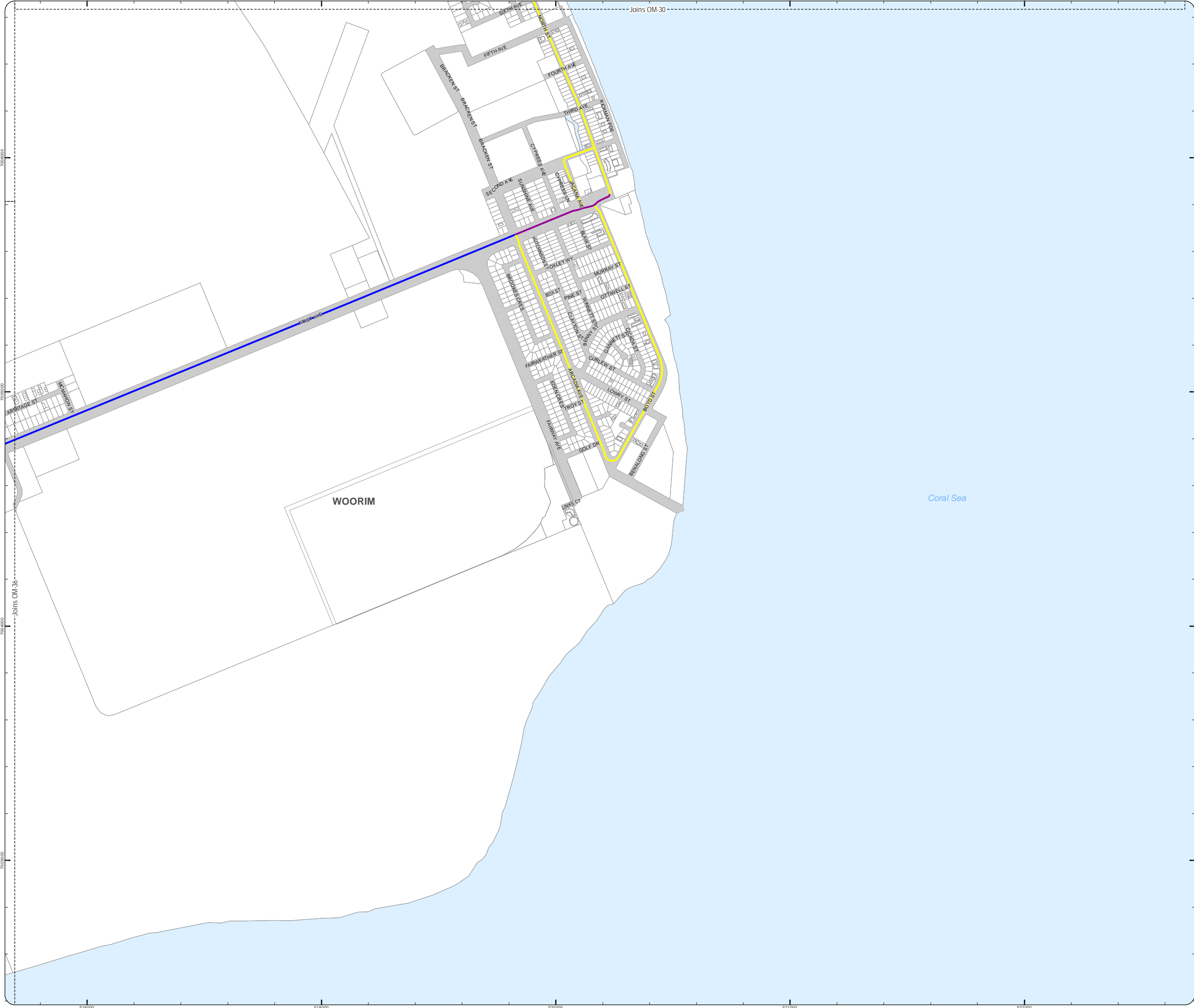


DISCLAIMER: Some of the information shown in this document has been provided to Council from external third parties. Council makes no representation and gives no warranty about the accuracy, reliability, completeness or suitability for any particular purpose of the information. Persons should not rely on the information shown in this document to make any decision with financial or legal implications and should instead rely on their own enquiries. To the full extent that it is able to do so in law, Council disclaims all liability (including liability in negligence) for all costs, losses and damages (including indirect and consequential costs, losses and damages) caused by or arising from anyone using or relying on the information shown in this document for any purpose whatsoever. © Copyright Moreton Bay Regional Council 2019

DCDB (Version April 2016) is reproduced with the permission of the State of Queensland



OM-36 RH
Overlay Map



**PLANNING SCHEME
OVERLAY MAP - ROAD HIERARCHY**

- Property boundaries
Priority Development Area
- State-controlled roads
- Motorway
 - State arterial
 - State sub-arterial
- Council-controlled roads
- Council arterial
 - Proposed Council arterial
 - Council sub-arterial
 - Proposed Council sub-arterial
 - Council district collector
 - Proposed Council district collector
 - Council local collector
 - Proposed Council local collector

Please read the following notes about this map:

This map shows the hierarchy of Council and State controlled roads.

Roads not identified on this map are taken to be access streets.

This overlay map assists with interpreting tables of assessment and applying development requirements throughout the planning scheme.

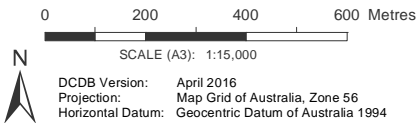
Inclusion in this map does not necessarily mean there are associated requirements.

Refer to relevant tables of assessment, zone code, local plan code and/or development codes for requirements associated with this overlay map.

Development adjacent to State-controlled roads is subject to separate requirements as may be determined by the State from time to time. Refer to the Queensland Department of Transport and Main Roads (www.tmr.qld.gov.au)

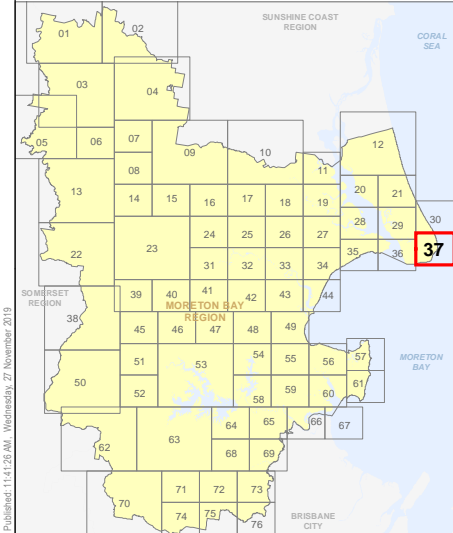
For further information regarding this overlay map, please refer to the Overlay information sheet on Council's website (www.moretonbay.qld.gov.au/mbrcplanningscheme) or contact council on 3205 0555.

Effective on and from XXXXX

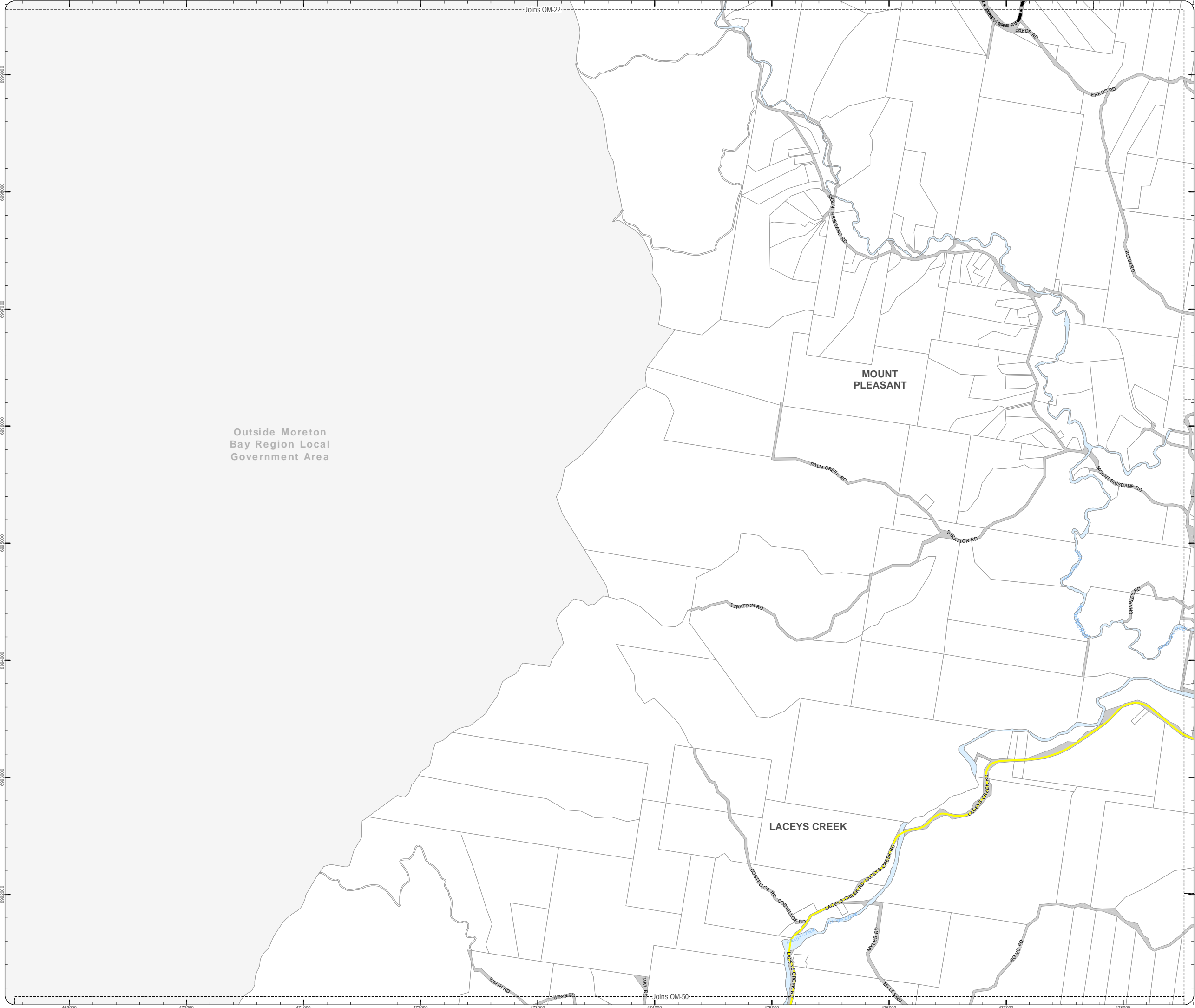


DISCLAIMER: Some of the information shown in this document has been provided to Council from external third parties. Council makes no representation and gives no warranty about the accuracy, reliability, completeness or suitability for any particular purpose of the information. Persons should not rely on the information shown in this document to make any decision with financial or legal implications and should instead rely on their own enquiries. To the full extent that it is able to do so in law, Council disclaims all liability (including liability in negligence) for all costs, losses and damages (including indirect and consequential costs, losses and damages) caused by or arising from anyone using or relying on the information shown in this document for any purpose whatsoever. © Copyright Moreton Bay Regional Council 2019

DCDB (Version April 2016) is reproduced with the permission of the State of Queensland



**OM-37 RH
Overlay Map**



**PLANNING SCHEME
OVERLAY MAP - ROAD HIERARCHY**

- Property boundaries
- Priority Development Area

State-controlled roads

- Motorway
- State arterial
- State sub-arterial

Council-controlled roads

- Council arterial
- Proposed Council arterial
- Council sub-arterial
- Proposed Council sub-arterial
- Council district collector
- Proposed Council district collector
- Council local collector
- Proposed Council local collector

Please read the following notes about this map:

This map shows the hierarchy of Council and State controlled roads.

Roads not identified on this map are taken to be access streets.

This overlay map assists with interpreting tables of assessment and applying development requirements throughout the planning scheme.

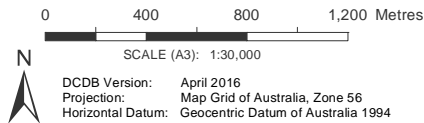
Inclusion in this map does not necessarily mean there are associated requirements.

Refer to relevant tables of assessment, zone code, local plan code and/or development codes for requirements associated with this overlay map.

Development adjacent to State-controlled roads is subject to separate requirements as may be determined by the State from time to time. Refer to the Queensland Department of Transport and Main Roads (www.tmr.qld.gov.au)

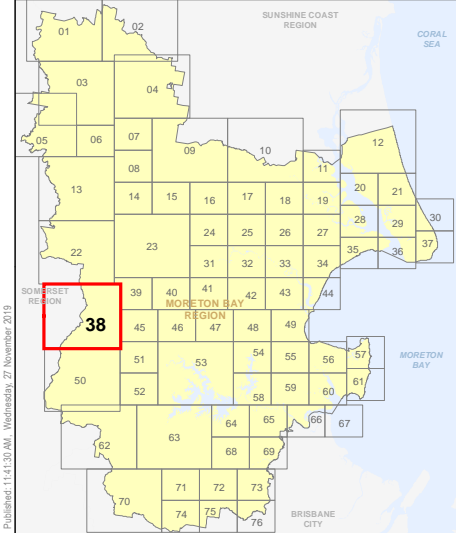
For further information regarding this overlay map, please refer to the Overlay information sheet on Council's website (www.moretonbay.qld.gov.au/mbrcplanningscheme) or contact council on 3205 0555.

Effective on and from XXXXX



DISCLAIMER: Some of the information shown in this document has been provided to Council from external third parties. Council makes no representation and gives no warranty about the accuracy, reliability, completeness or suitability for any particular purpose of the information. Persons should not rely on the information shown in this document to make any decision with financial or legal implications and should instead rely on their own enquiries. To the full extent that it is able to do so in law, Council disclaims all liability (including liability in negligence) for all costs, losses and damages (including indirect and consequential costs, losses and damages) caused by or arising from anyone using or relying on the information shown in this document for any purpose whatsoever. © Copyright Moreton Bay Regional Council 2019

DCDB (Version April 2016) is reproduced with the permission of the State of Queensland



**OM-38 RH
Overlay Map**

Oil_Road_Hierarchy.mxd



**PLANNING SCHEME
OVERLAY MAP - ROAD HIERARCHY**

- Property boundaries
- Priority Development Area

State-controlled roads

- Motorway
- State arterial
- State sub-arterial

Council-controlled roads

- Council arterial
- Proposed Council arterial
- Council sub-arterial
- Proposed Council sub-arterial
- Council district collector
- Proposed Council district collector
- Council local collector
- Proposed Council local collector

Please read the following notes about this map:

This map shows the hierarchy of Council and State controlled roads.

Roads not identified on this map are taken to be access streets.

This overlay map assists with interpreting tables of assessment and applying development requirements throughout the planning scheme.

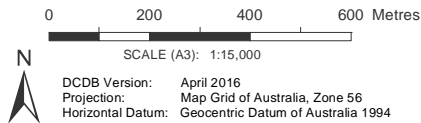
Inclusion in this map does not necessarily mean there are associated requirements.

Refer to relevant tables of assessment, zone code, local plan code and/or development codes for requirements associated with this overlay map.

Development adjacent to State-controlled roads is subject to separate requirements as may be determined by the State from time to time. Refer to the Queensland Department of Transport and Main Roads (www.tmr.qld.gov.au)

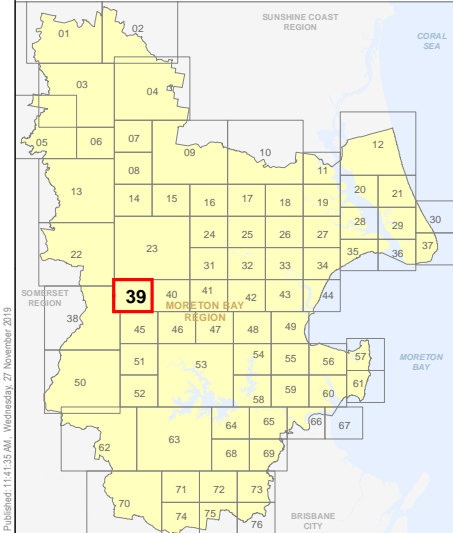
For further information regarding this overlay map, please refer to the Overlay information sheet on Council's website (www.moretonbay.qld.gov.au/mbrcplanningscheme) or contact council on 3205 0555.

Effective on and from XXXXX

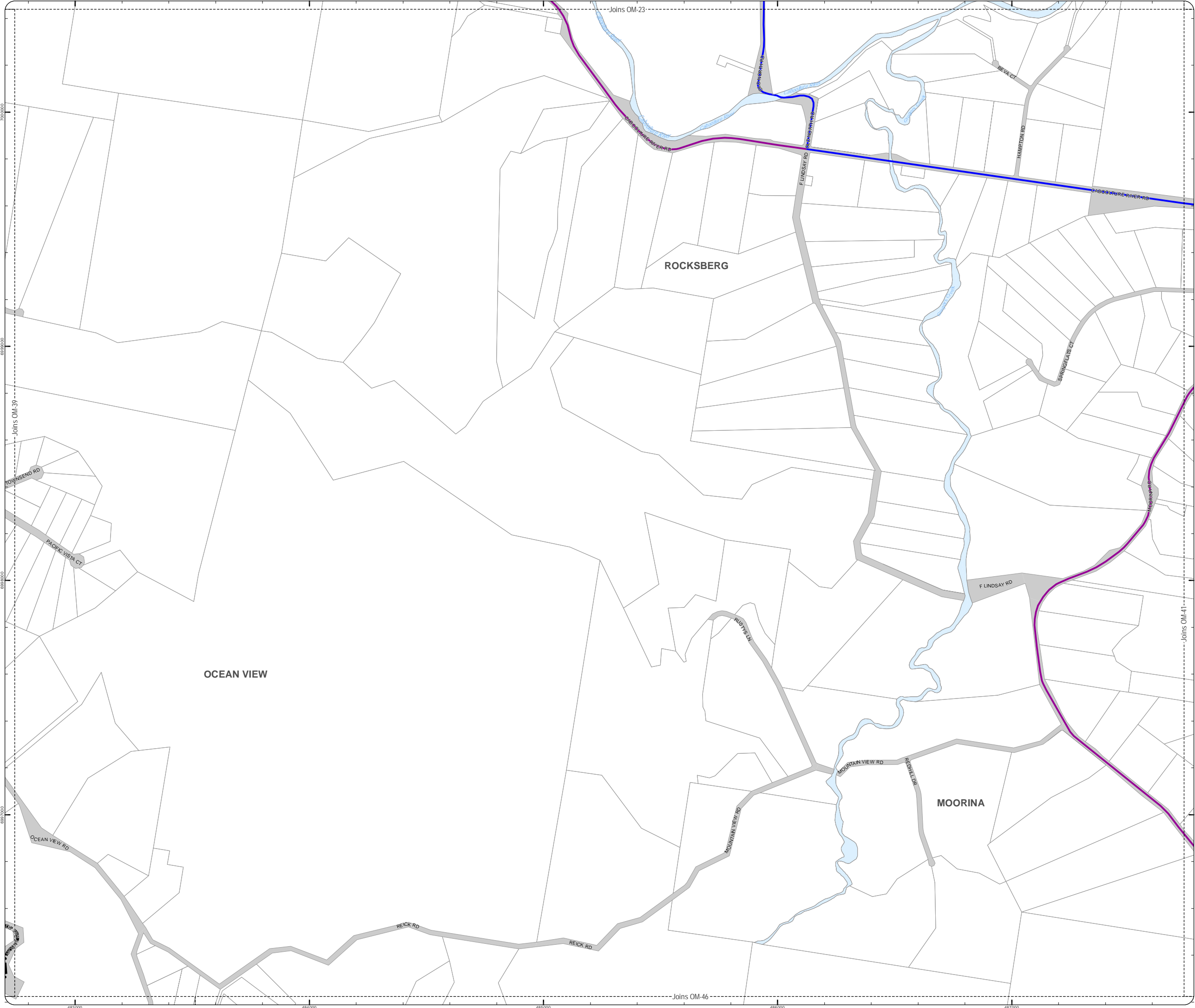


DISCLAIMER: Some of the information shown in this document has been provided to Council from external third parties. Council makes no representation and gives no warranty about the accuracy, reliability, completeness or suitability for any particular purpose of the information. Persons should not rely on the information shown in this document to make any decision with financial or legal implications and should instead rely on their own enquiries. To the full extent that it is able to do so in law, Council disclaims all liability (including liability in negligence) for all costs, losses and damages (including indirect and consequential costs, losses and damages) caused by or arising from anyone using or relying on the information shown in this document for any purpose whatsoever. © Copyright Moreton Bay Regional Council 2019

DCDB (Version April 2016) is reproduced with the permission of the State of Queensland



**OM-39 RH
Overlay Map**



**PLANNING SCHEME
OVERLAY MAP - ROAD HIERARCHY**

- Property boundaries
- Priority Development Area

State-controlled roads

- Motorway
- State arterial
- State sub-arterial

Council-controlled roads

- Council arterial
- Proposed Council arterial
- Council sub-arterial
- Proposed Council sub-arterial
- Council district collector
- Proposed Council district collector
- Council local collector
- Proposed Council local collector

Please read the following notes about this map:

This map shows the hierarchy of Council and State controlled roads.

Roads not identified on this map are taken to be access streets.

This overlay map assists with interpreting tables of assessment and applying development requirements throughout the planning scheme.

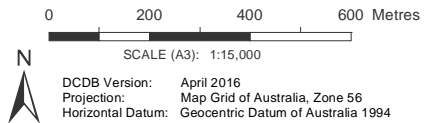
Inclusion in this map does not necessarily mean there are associated requirements.

Refer to relevant tables of assessment, zone code, local plan code and/or development codes for requirements associated with this overlay map.

Development adjacent to State-controlled roads is subject to separate requirements as may be determined by the State from time to time. Refer to the Queensland Department of Transport and Main Roads (www.tmr.qld.gov.au)

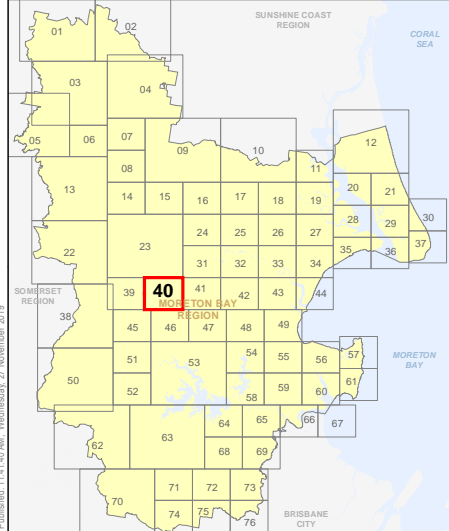
For further information regarding this overlay map, please refer to the Overlay information sheet on Council's website (www.moretonbay.qld.gov.au/mbrcplanningscheme) or contact council on 3205 0555.

Effective on and from XXXXX

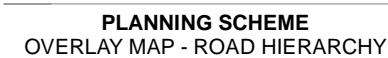


DISCLAIMER: Some of the information shown in this document has been provided to Council from external third parties. Council makes no representation and gives no warranty about the accuracy, reliability, completeness or suitability for any particular purpose of the information. Persons should not rely on the information shown in this document to make any decision with financial or legal implications and should instead rely on their own enquiries. To the full extent that it is able to do so in law, Council disclaims all liability (including liability in negligence) for all costs, losses and damages (including indirect and consequential costs, losses and damages) caused by or arising from anyone using or relying on the information shown in this document for any purpose whatsoever. © Copyright Moreton Bay Regional Council 2019

DCDB (Version April 2016) is reproduced with the permission of the State of Queensland



**OM-40 RH
Overlay Map**



- Please read the following notes about this map:
- This map shows the hierarchy of Council and State controlled roads.
- Roads not identified on this map are taken to be access streets.
- This overlay map assists with interpreting tables of assessment and applying development requirements throughout the planning scheme.
- Inclusion in this map does not necessarily mean there are associated requirements.
- Refer to relevant tables of assessment, zone code, local plan code and/or development codes for requirements associated with this overlay map.
- Development adjacent to State-controlled roads is subject to separate requirements as may be determined by the State from time to time. Refer to the Queensland Department of Transport and Main Roads (www.tmr.qld.gov.au)
- For further information regarding this overlay map, please refer to the Overlay information sheet on Council's website (www.moretonbay.qld.gov.au/mbrclplanningscheme) or contact council on 3205 0555.

0 200 400 600 Metres
SCALE (A3): 1:15,000
N
DCDB Version: April 2016
Projection: Map Grid of Australia, Zone 56
Horizontal Datum: Geocentric Datum of Australia 1994

DISCLAIMER: Some of the information shown in this document has been provided to Council from external third parties. Council makes no representation and gives no warranty about the accuracy, reliability, completeness or suitability for any particular purpose of the information. Persons should not rely on the information shown in this document to make any decision with financial or legal implications and should instead rely on their own enquiries. To the full extent that it is able to do so in law, Council disclaims all liability (including liability in negligence) for all costs, losses and damages (including indirect and consequential costs, losses and damages) caused by or arising from anyone using or relying on the information shown in this document for any purpose whatsoever.

© Copyright Moreton Bay Regional Council 2019

DCDB (Version April 2016) is reproduced with the permission of the State of Queensland



**PLANNING SCHEME
OVERLAY MAP - ROAD HIERARCHY**

- Property boundaries
Priority Development Area
- State-controlled roads
- Motorway
 - State arterial
 - State sub-arterial
- Council-controlled roads
- Council arterial
 - Proposed Council arterial
 - Council sub-arterial
 - Proposed Council sub-arterial
 - Council district collector
 - Proposed Council district collector
 - Council local collector
 - Proposed Council local collector

Please read the following notes about this map:

This map shows the hierarchy of Council and State controlled roads.

Roads not identified on this map are taken to be access streets.

This overlay map assists with interpreting tables of assessment and applying development requirements throughout the planning scheme.

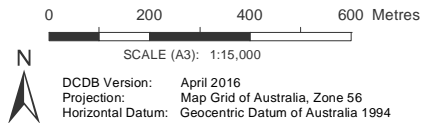
Inclusion in this map does not necessarily mean there are associated requirements.

Refer to relevant tables of assessment, zone code, local plan code and/or development codes for requirements associated with this overlay map.

Development adjacent to State-controlled roads is subject to separate requirements as may be determined by the State from time to time. Refer to the Queensland Department of Transport and Main Roads (www.tmr.qld.gov.au)

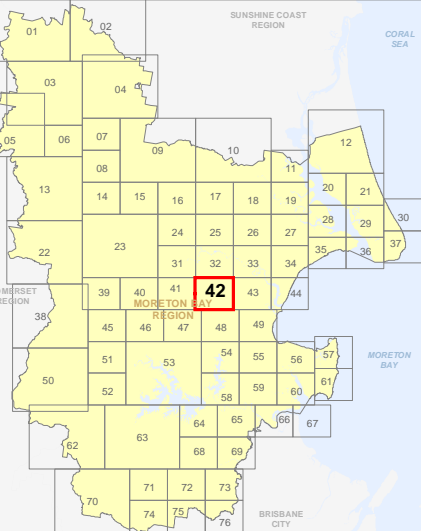
For further information regarding this overlay map, please refer to the Overlay information sheet on Council's website (www.moretonbay.qld.gov.au/mbrplanningcheme) or contact council on 3205 0555.

Effective on and from XXXXX

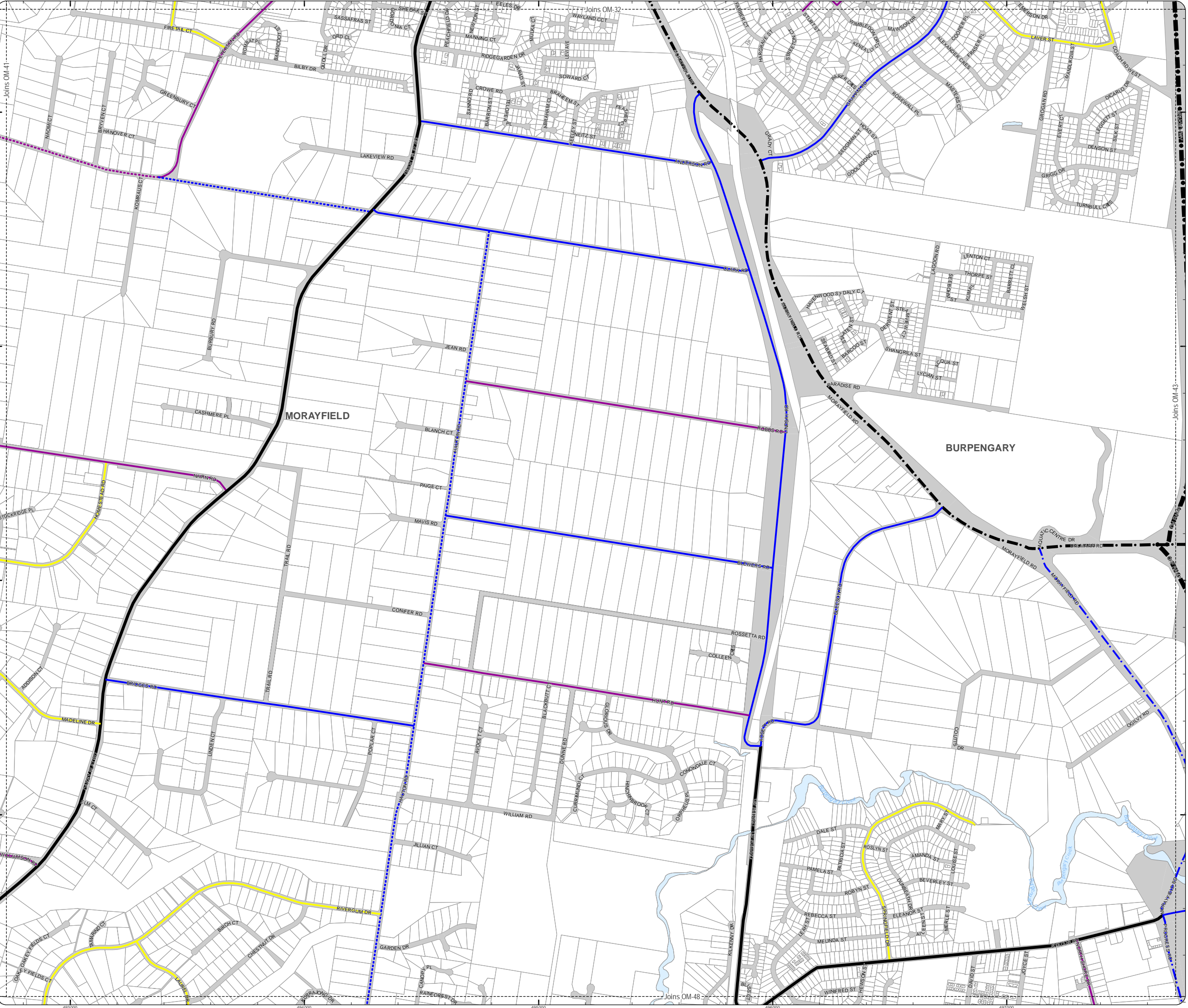


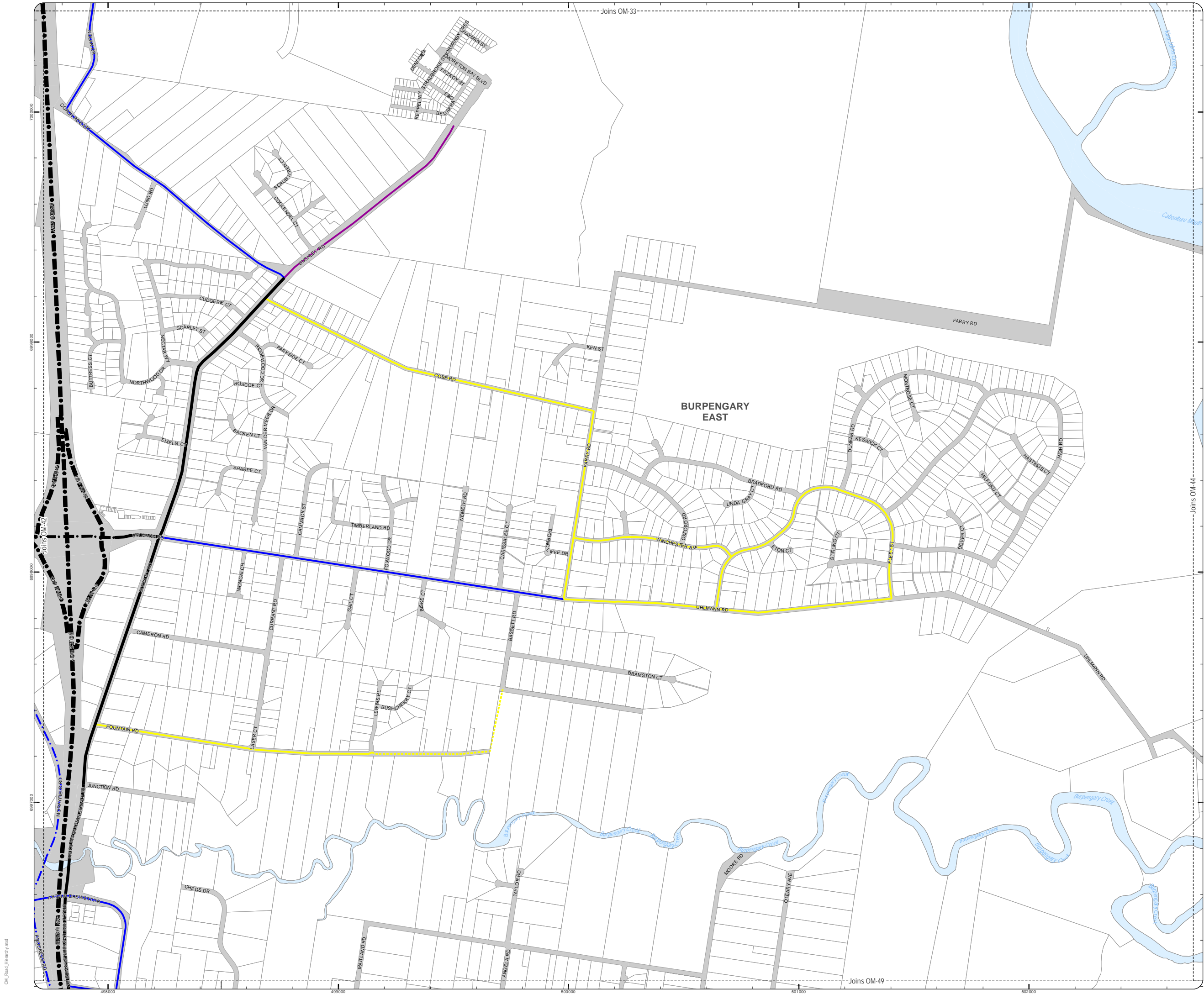
DISCLAIMER: Some of the information shown in this document has been provided to Council from external third parties. Council makes no representation and gives no warranty about the accuracy, reliability, completeness or suitability for any particular purpose of the information. Persons should not rely on the information shown in this document to make any decision with financial or legal implications and should instead rely on their own enquiries. To the full extent that it is able to do so in law, Council disclaims all liability (including liability in negligence) for all costs, losses and damages (including indirect and consequential costs, losses and damages) caused by or arising from anyone using or relying on the information shown in this document for any purpose whatsoever. © Copyright Moreton Bay Regional Council 2019

DCDB (Version April 2016) is reproduced with the permission of the State of Queensland



**OM-42 RH
Overlay Map**





PLANNING SCHEME OVERLAY MAP - ROAD HIERARCHY

- Property boundaries
- Priority Development Area
- State-controlled roads
 - Motorway
 - State arterial
 - State sub-arterial
- Council-controlled roads
 - Council arterial
 - Proposed Council arterial
 - Council sub-arterial
 - Proposed Council sub-arterial
 - Council district collector
 - Proposed Council district collector
 - Council local collector
 - Proposed Council local collector

Please read the following notes about this map:

This map shows the hierarchy of Council and State controlled roads.

Roads not identified on this map are taken to be access streets.

This overlay map assists with interpreting tables of assessment and applying development requirements throughout the planning scheme.

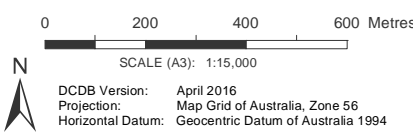
Inclusion in this map does not necessarily mean there are associated requirements.

Refer to relevant tables of assessment, zone code, local plan code and/or development codes for requirements associated with this overlay map.

Development adjacent to State-controlled roads is subject to separate requirements as may be determined by the State from time to time. Refer to the Queensland Department of Transport and Main Roads (www.tmr.qld.gov.au)

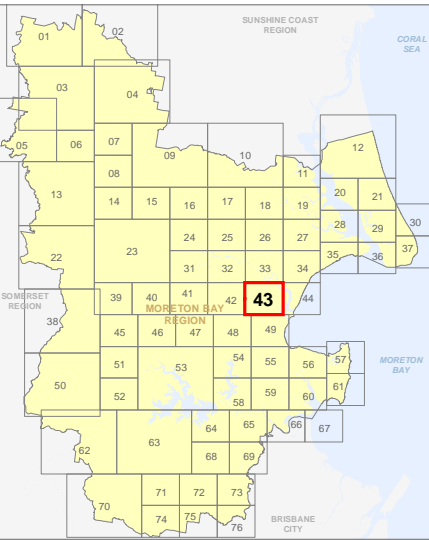
For further information regarding this overlay map, please refer to the Overlay information sheet on Council's website (www.moretonbay.qld.gov.au/mbrplanningscheme) or contact council on 3205 0555.

Effective on and from XXXXX

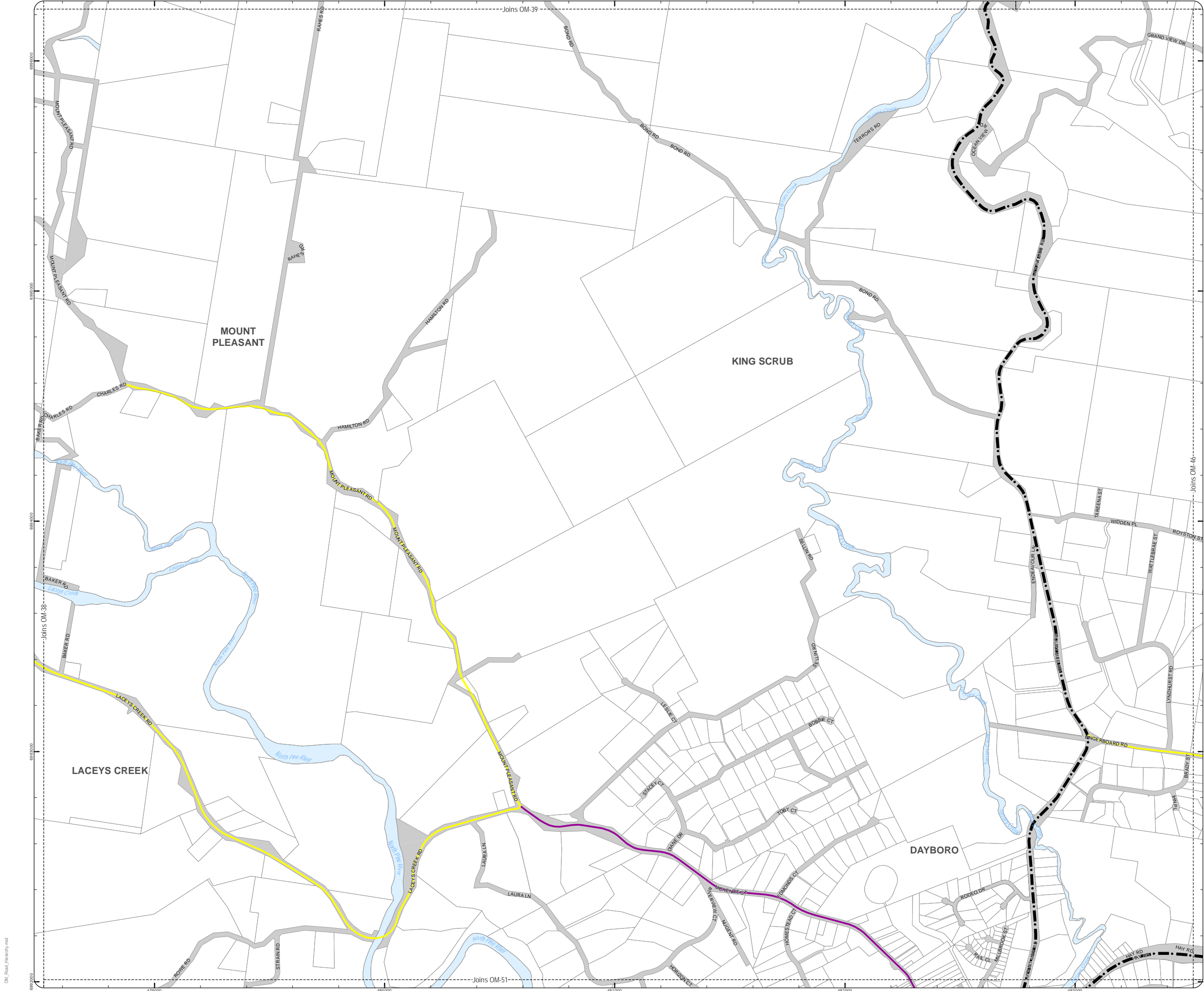


DISCLAIMER: Some of the information shown in this document has been provided to Council from external third parties. Council makes no representation and gives no warranty about the accuracy, reliability, completeness or suitability for any particular purpose of the information. Persons should not rely on the information shown in this document to make any decision with financial or legal implications and should instead rely on their own enquiries. To the full extent that it is able to do so in law, Council disclaims all liability (including liability in negligence) for all costs, losses and damages (including indirect and consequential costs, losses and damages) caused by or arising from anyone using or relying on the information shown in this document for any purpose whatsoever. © Copyright Moreton Bay Regional Council 2019

DCDB (Version April 2016) is reproduced with the permission of the State of Queensland



OM-43 RH
Overlay Map



PLANNING SCHEME
OVERLAY MAP - ROAD HIERARCHY

- Property boundaries
- Priority Development Area
- State-controlled roads
 - Motorway
 - State arterial
 - State sub-arterial
- Council-controlled roads
 - Council arterial
 - Proposed Council arterial
 - Council sub-arterial
 - Proposed Council sub-arterial
 - Council district collector
 - Proposed Council district collector
 - Council local collector
 - Proposed Council local collector

Please read the following notes about this map:

This map shows the hierarchy of Council and State controlled roads.

Roads not identified on this map are taken to be access streets.

This overlay map assists with interpreting tables of assessment and applying development requirements throughout the planning scheme.

Inclusion in this map does not necessarily mean there are associated requirements.

Refer to relevant tables of assessment, zone code, local plan code and/or development codes for requirements associated with this overlay map.

Development adjacent to State-controlled roads is subject to separate requirements as may be determined by the State from time to time. Refer to the Queensland Department of Transport and Main Roads (www.tmr.qld.gov.au)

For further information regarding this overlay map, please refer to the Overlay information sheet on Council's website (www.moretonbay.qld.gov.au/mbrplanningscheme) or contact council on 3205 0555.

Effective on and from XXXXX

0 200 400 600 Metres

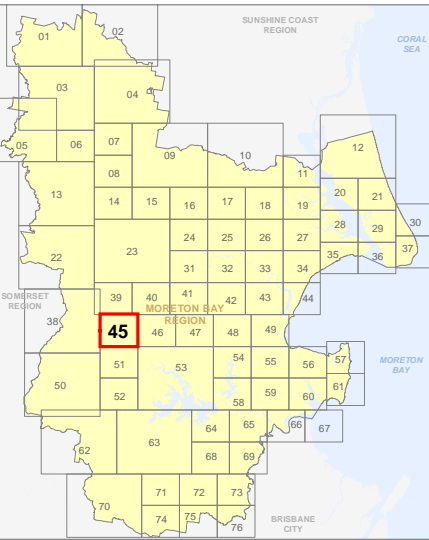
SCALE (A3): 1:15,000

N

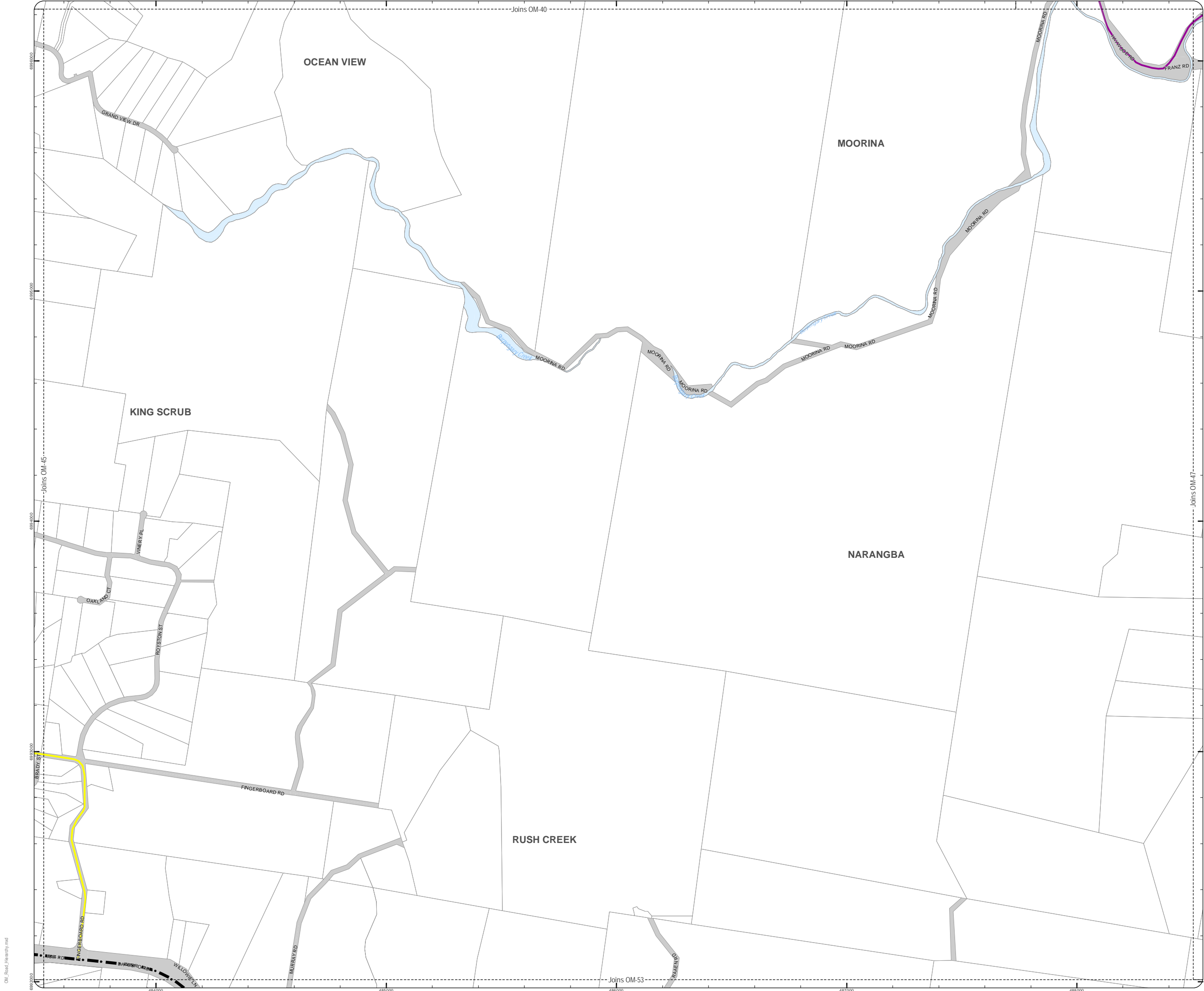
DCDB Version: April 2016
Projection: Map Grid of Australia, Zone 56
Horizontal Datum: Geocentric Datum of Australia 1994

DISCLAIMER: Some of the information shown in this document has been provided to Council from external third parties. Council makes no representation and gives no warranty about the accuracy, reliability, completeness or suitability for any particular purpose of the information. Persons should not rely on the information shown in this document to make any decision with financial or legal implications and should instead rely on their own enquiries. To the full extent that it is able to do so in law, Council disclaims all liability (including liability in negligence) for all costs, losses and damages (including indirect and consequential costs, losses and damages) caused by or arising from anyone using or relying on the information shown in this document for any purpose whatsoever. © Copyright Moreton Bay Regional Council 2019

DCDB (Version April 2016) is reproduced with the permission of the State of Queensland



OM-45 RH
Overlay Map



**PLANNING SCHEME
OVERLAY MAP - ROAD HIERARCHY**

- Property boundaries
- Priority Development Area
- State-controlled roads
 - Motorway
 - State arterial
 - State sub-arterial
- Council-controlled roads
 - Council arterial
 - Proposed Council arterial
 - Council sub-arterial
 - Proposed Council sub-arterial
 - Council district collector
 - Proposed Council district collector
 - Council local collector
 - Proposed Council local collector

Please read the following notes about this map:

This map shows the hierarchy of Council and State controlled roads.

Roads not identified on this map are taken to be access streets.

This overlay map assists with interpreting tables of assessment and applying development requirements throughout the planning scheme.

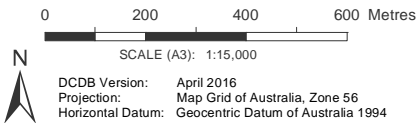
Inclusion in this map does not necessarily mean there are associated requirements.

Refer to relevant tables of assessment, zone code, local plan code and/or development codes for requirements associated with this overlay map.

Development adjacent to State-controlled roads is subject to separate requirements as may be determined by the State from time to time. Refer to the Queensland Department of Transport and Main Roads (www.tmr.qld.gov.au)

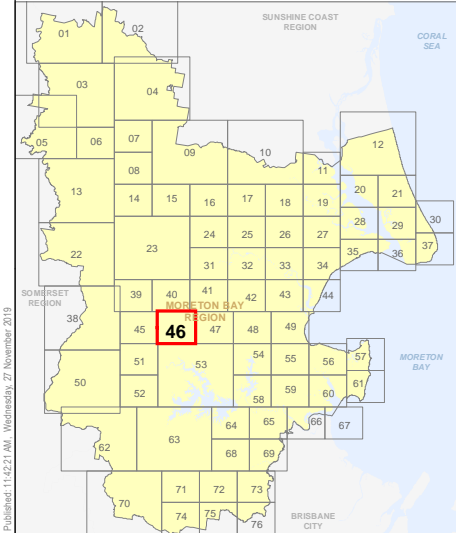
For further information regarding this overlay map, please refer to the Overlay information sheet on Council's website (www.moretonbay.qld.gov.au/mbrcplanningscheme) or contact council on 3205 0555.

Effective on and from XXXXX

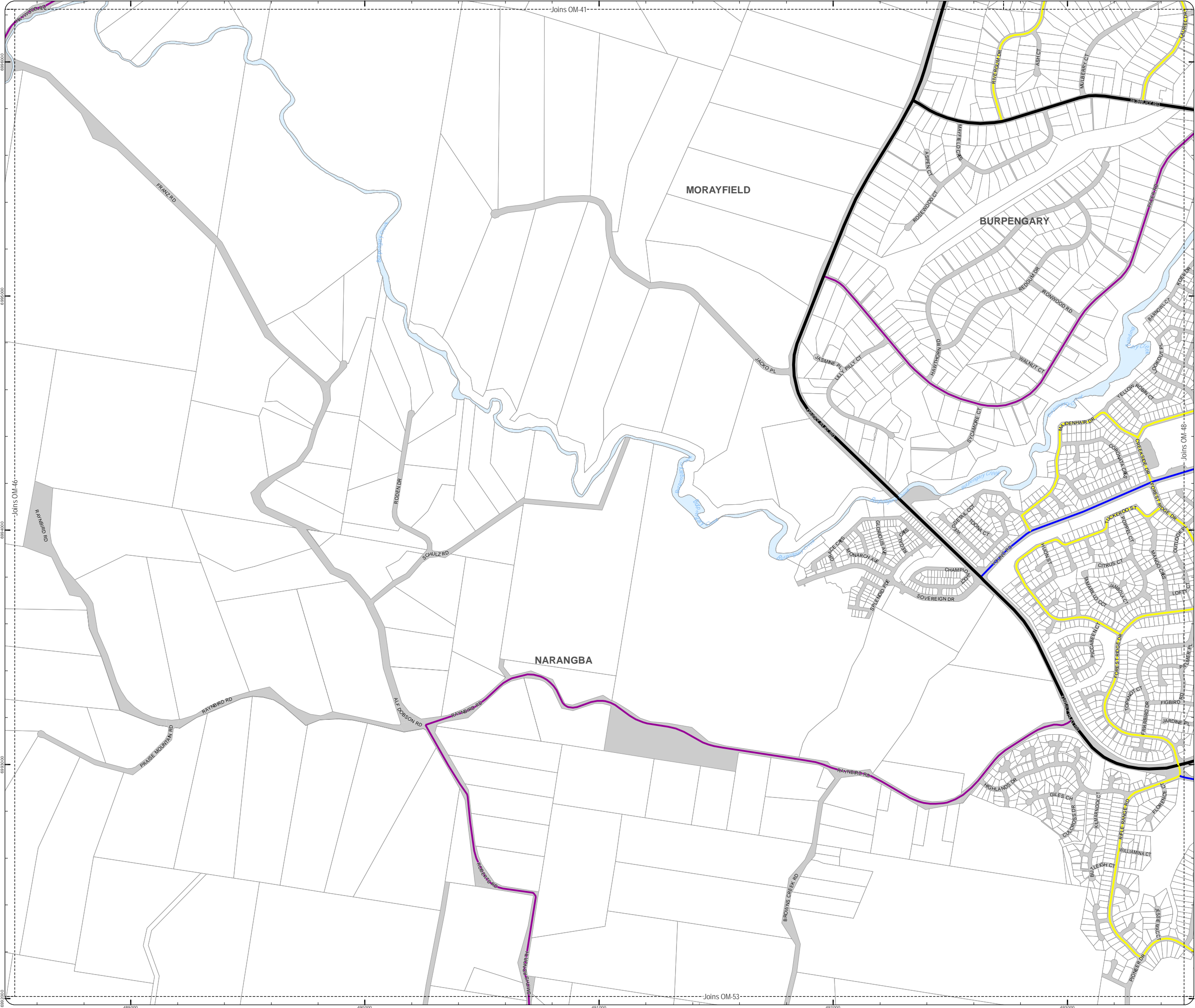


DISCLAIMER: Some of the information shown in this document has been provided to Council from external third parties. Council makes no representation and gives no warranty about the accuracy, reliability, completeness or suitability for any particular purpose of the information. Persons should not rely on the information shown in this document to make any decision with financial or legal implications and should instead rely on their own enquiries. To the full extent that it is able to do so in law, Council disclaims all liability (including liability in negligence) for all costs, losses and damages (including indirect and consequential costs, losses and damages) caused by or arising from anyone using or relying on the information shown in this document for any purpose whatsoever. © Copyright Moreton Bay Regional Council 2019

DCDB (Version April 2016) is reproduced with the permission of the State of Queensland



**OM-46 RH
Overlay Map**



**PLANNING SCHEME
OVERLAY MAP - ROAD HIERARCHY**

- Property boundaries
- Priority Development Area

State-controlled roads

- Motorway
- State arterial
- State sub-arterial

Council-controlled roads

- Council arterial
- Proposed Council arterial
- Council sub-arterial
- Proposed Council sub-arterial
- Council district collector
- Proposed Council district collector
- Council local collector
- Proposed Council local collector

Please read the following notes about this map:

This map shows the hierarchy of Council and State controlled roads.

Roads not identified on this map are taken to be access streets.

This overlay map assists with interpreting tables of assessment and applying development requirements throughout the planning scheme.

Inclusion in this map does not necessarily mean there are associated requirements.

Refer to relevant tables of assessment, zone code, local plan code and/or development codes for requirements associated with this overlay map.

Development adjacent to State-controlled roads is subject to separate requirements as may be determined by the State from time to time. Refer to the Queensland Department of Transport and Main Roads (www.tmr.qld.gov.au)

For further information regarding this overlay map, please refer to the Overlay information sheet on Council's website (www.moretonbay.qld.gov.au/mbr/planningscheme) or contact council on 3205 0555.

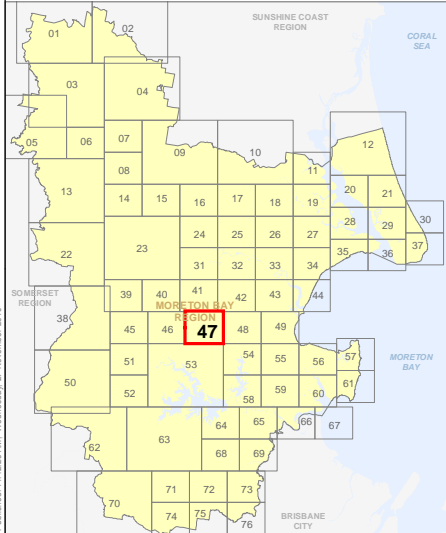
Effective on and from XXXXX

0 200 400 600 Metres

SCALE (A3): 1:15,000
DCDB Version: April 2016
Projection: Map Grid of Australia, Zone 56
Horizontal Datum: Geocentric Datum of Australia 1994

DISCLAIMER: Some of the information shown in this document has been provided to Council from external third parties. Council makes no representation and gives no warranty about the accuracy, reliability, completeness or suitability for any particular purpose of the information. Persons should not rely on the information shown in this document to make any decision with financial or legal implications and should instead rely on their own enquiries. To the full extent that it is able to do so in law, Council disclaims all liability (including liability in negligence) for all costs, losses and damages (including indirect and consequential costs, losses and damages) caused by or arising from anyone using or relying on the information shown in this document for any purpose whatsoever. © Copyright Moreton Bay Regional Council 2019

DCDB (Version April 2016) is reproduced with the permission of the State of Queensland



**OM-47 RH
Overlay Map**

**PLANNING SCHEME
OVERLAY MAP - ROAD HIERARCHY**

- Property boundaries
Priority Development Area
- State-controlled roads
- Motorway
 - State arterial
 - State sub-arterial
- Council-controlled roads
- Council arterial
 - Proposed Council arterial
 - Council sub-arterial
 - Proposed Council sub-arterial
 - Council district collector
 - Proposed Council district collector
 - Council local collector
 - Proposed Council local collector

Please read the following notes about this map:

This map shows the hierarchy of Council and State controlled roads.

Roads not identified on this map are taken to be access streets.

This overlay map assists with interpreting tables of assessment and applying development requirements throughout the planning scheme.

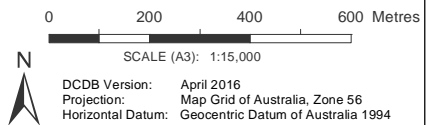
Inclusion in this map does not necessarily mean there are associated requirements.

Refer to relevant tables of assessment, zone code, local plan code and/or development codes for requirements associated with this overlay map.

Development adjacent to State-controlled roads is subject to separate requirements as may be determined by the State from time to time. Refer to the Queensland Department of Transport and Main Roads (www.tmr.qld.gov.au)

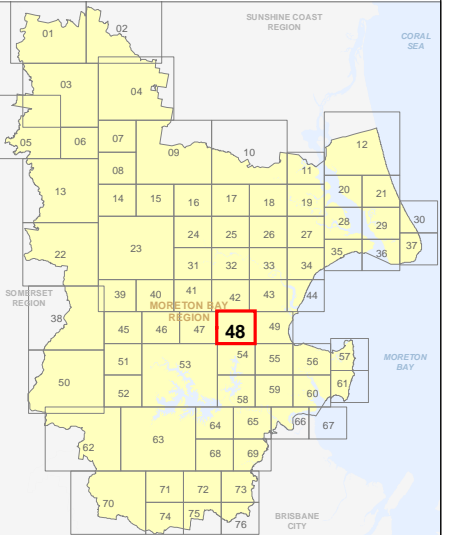
For further information regarding this overlay map, please refer to the Overlay information sheet on Council's website (www.moretonbay.qld.gov.au/umbrplanningscheme) or contact council on 3205 0555.

Effective on and from XXXXX

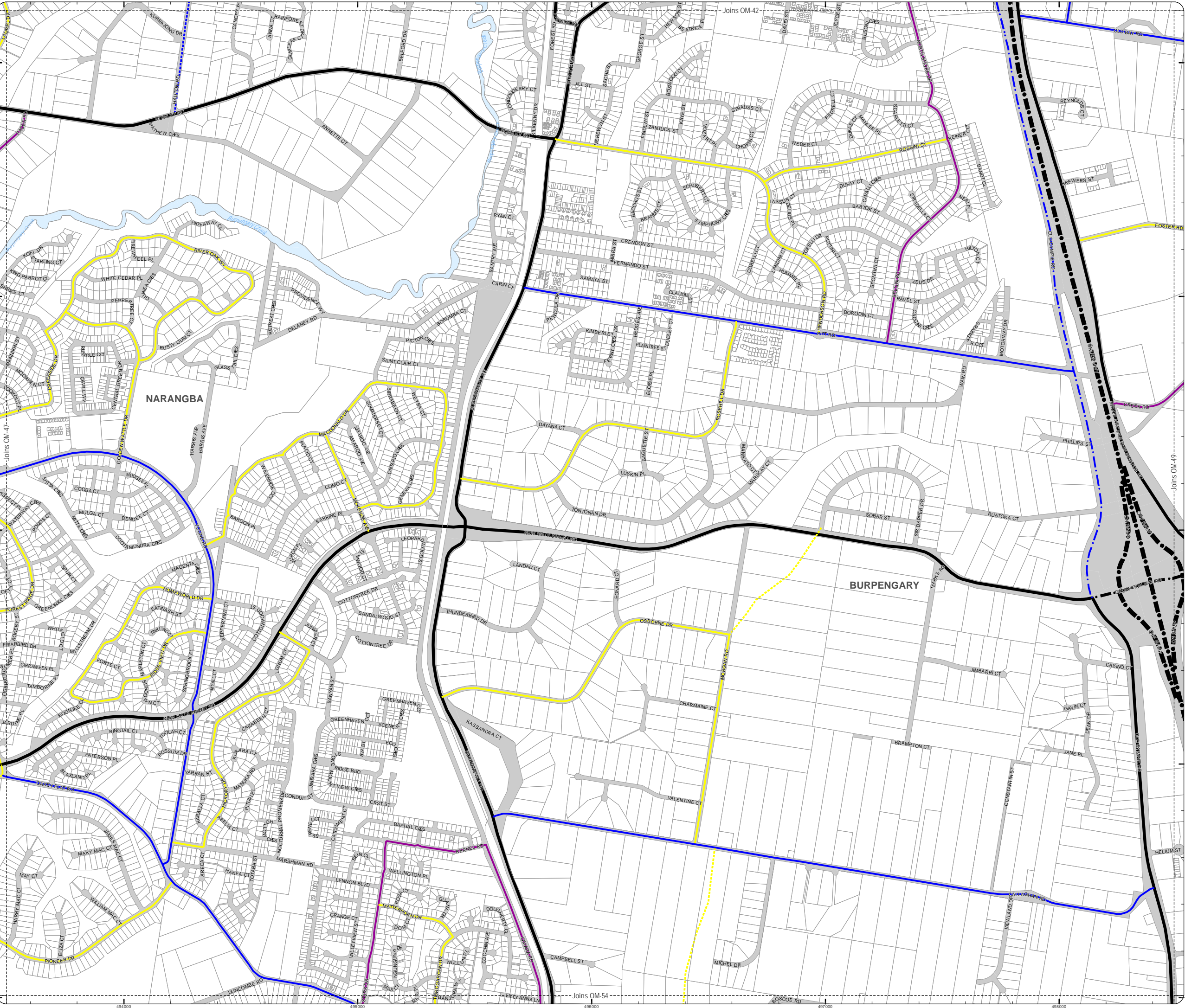


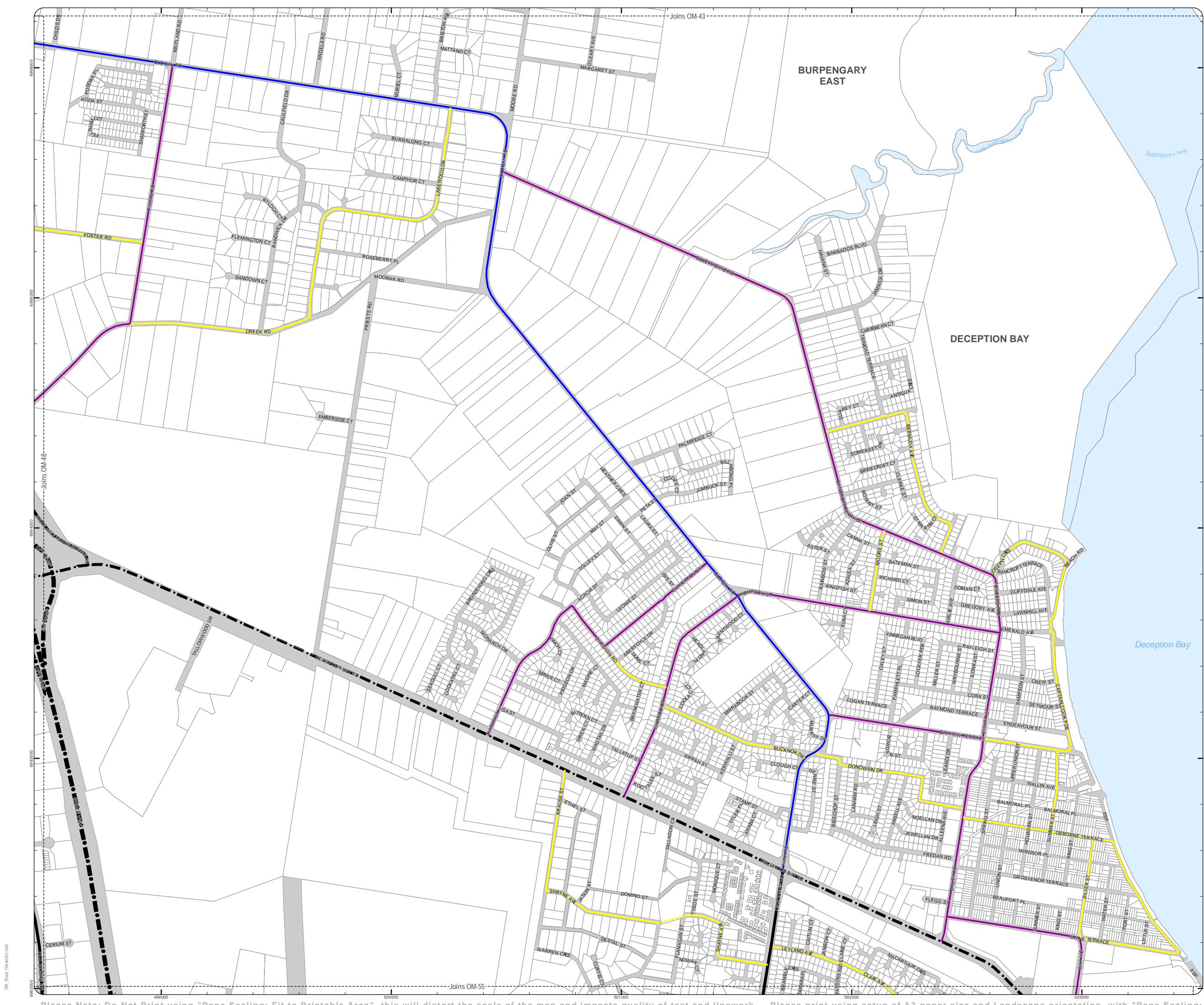
DISCLAIMER: Some of the information shown in this document has been provided to Council from external third parties. Council makes no representation and gives no warranty about the accuracy, reliability, completeness or suitability for any particular purpose of the information. Persons should not rely on the information shown in this document to make any decision with financial or legal implications and should instead rely on their own enquiries. To the full extent that it is able to do so in law, Council disclaims all liability (including liability in negligence) for all costs, losses and damages (including indirect and consequential costs, losses and damages) caused by or arising from anyone using or relying on the information shown in this document for any purpose whatsoever. © Copyright Moreton Bay Regional Council 2019

DCDB (Version April 2016) is reproduced with the permission of the State of Queensland



**OM-48 RH
Overlay Map**





PLANNING SCHEME
OVERLAY MAP - ROAD HIERARCHY

- Property boundaries
- Priority Development Area
- State-controlled roads
 - Motorway
 - State arterial
 - State sub-arterial
- Council-controlled roads
 - Council arterial
 - Proposed Council arterial
 - Council sub-arterial
 - Proposed Council sub-arterial
 - Council district collector
 - Proposed Council district collector
 - Council local collector
 - Proposed Council local collector

Please read the following notes about this map:

This map shows the hierarchy of Council and State controlled roads.

Roads not identified on this map are taken to be access streets.

This overlay map assists with interpreting tables of assessment and applying development requirements throughout the planning scheme.

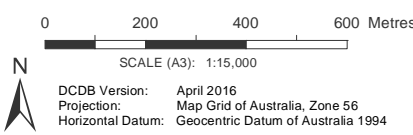
Inclusion in this map does not necessarily mean there are associated requirements.

Refer to relevant tables of assessment, zone code, local plan code and/or development codes for requirements associated with this overlay map.

Development adjacent to State-controlled roads is subject to separate requirements as may be determined by the State from time to time. Refer to the Queensland Department of Transport and Main Roads (www.tmr.qld.gov.au)

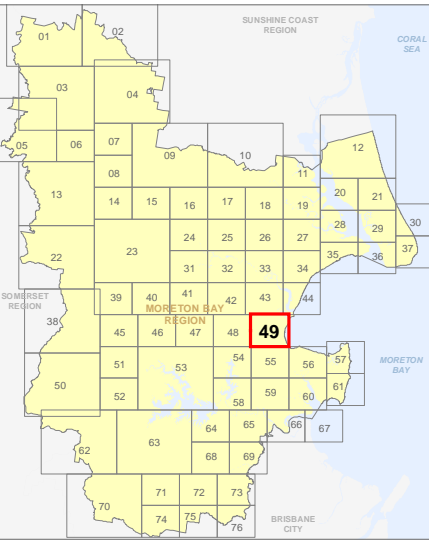
For further information regarding this overlay map, please refer to the Overlay information sheet on Council's website (www.moretonbay.qld.gov.au/mbrplanningscheme) or contact council on 3205 0555.

Effective on and from XXXXX



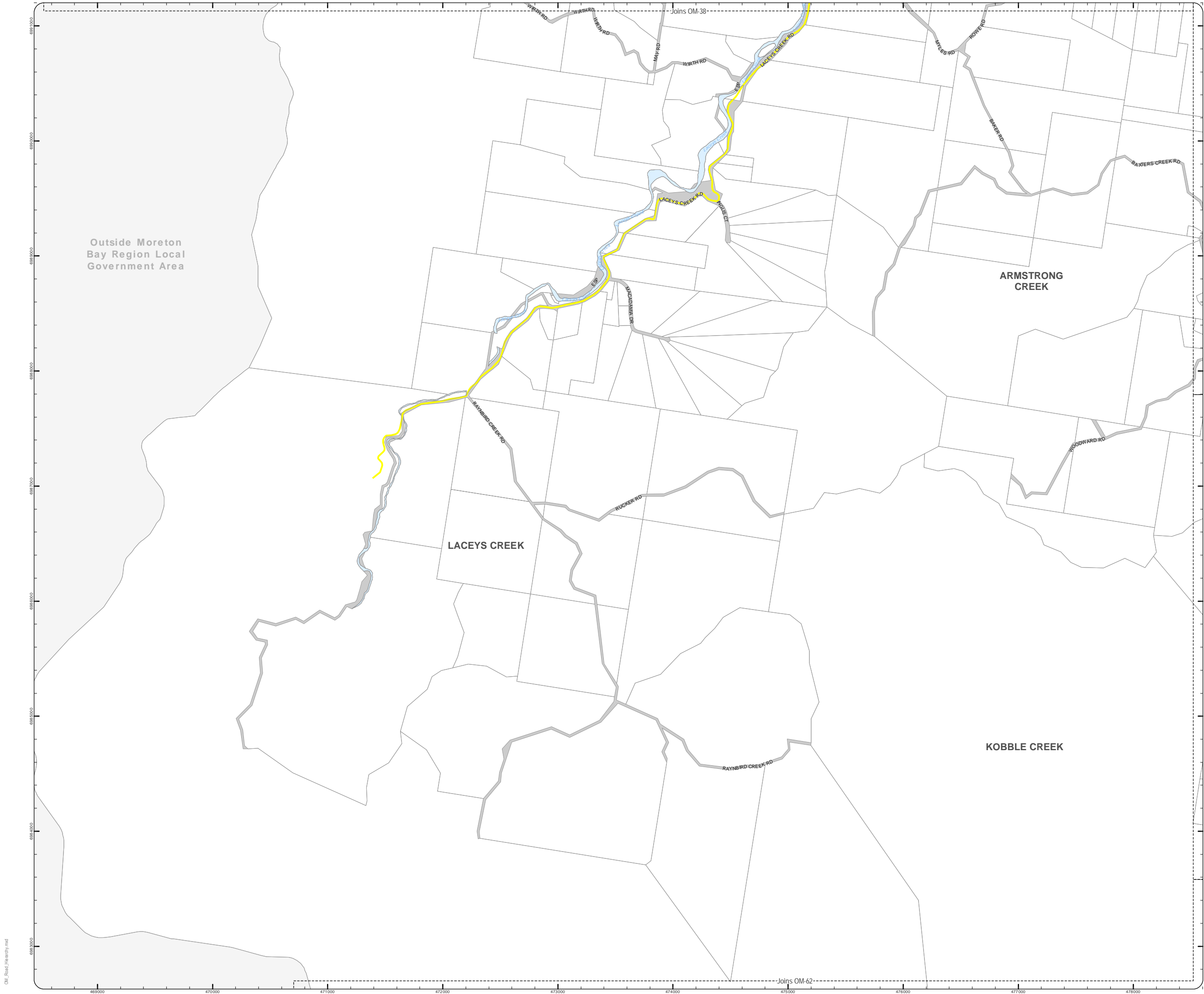
DISCLAIMER: Some of the information shown in this document has been provided to Council from external third parties. Council makes no representation and gives no warranty about the accuracy, reliability, completeness or suitability for any particular purpose of the information. Persons should not rely on the information shown in this document to make any decision with financial or legal implications and should instead rely on their own enquiries. To the full extent that it is able to do so in law, Council disclaims all liability (including liability in negligence) for all costs, losses and damages (including indirect and consequential costs, losses and damages) caused by or arising from anyone using or relying on the information shown in this document for any purpose whatsoever. © Copyright Moreton Bay Regional Council 2019

DCDB (Version April 2016) is reproduced with the permission of the State of Queensland



OM-49 RH
Overlay Map

OM_Road_Hierarchy.mxd



PLANNING SCHEME
OVERLAY MAP - ROAD HIERARCHY

- Property boundaries
- Priority Development Area
- State-controlled roads
 - Motorway
 - State arterial
 - State sub-arterial
- Council-controlled roads
 - Council arterial
 - Proposed Council arterial
 - Council sub-arterial
 - Proposed Council sub-arterial
 - Council district collector
 - Proposed Council district collector
 - Council local collector
 - Proposed Council local collector

Please read the following notes about this map:

This map shows the hierarchy of Council and State controlled roads.

Roads not identified on this map are taken to be access streets.

This overlay map assists with interpreting tables of assessment and applying development requirements throughout the planning scheme.

Inclusion in this map does not necessarily mean there are associated requirements.

Refer to relevant tables of assessment, zone code, local plan code and/or development codes for requirements associated with this overlay map.

Development adjacent to State-controlled roads is subject to separate requirements as may be determined by the State from time to time. Refer to the Queensland Department of Transport and Main Roads (www.tmr.qld.gov.au)

For further information regarding this overlay map, please refer to the Overlay information sheet on Council's website (www.moretonbay.qld.gov.au/mbrcplanningscheme) or contact council on 3205 0555.

Effective on and from XXXXX

0 400 800 1,200 Metres

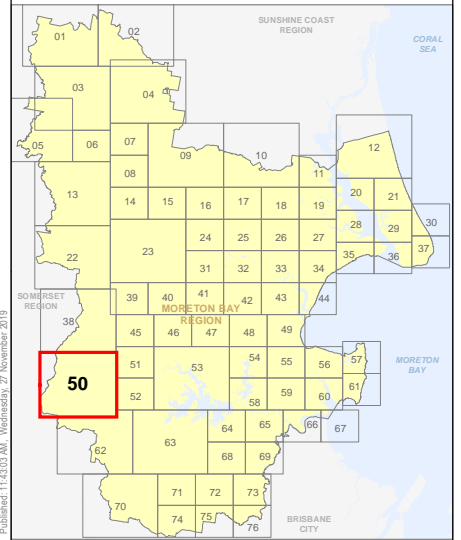
SCALE (A3): 1:30,000

N

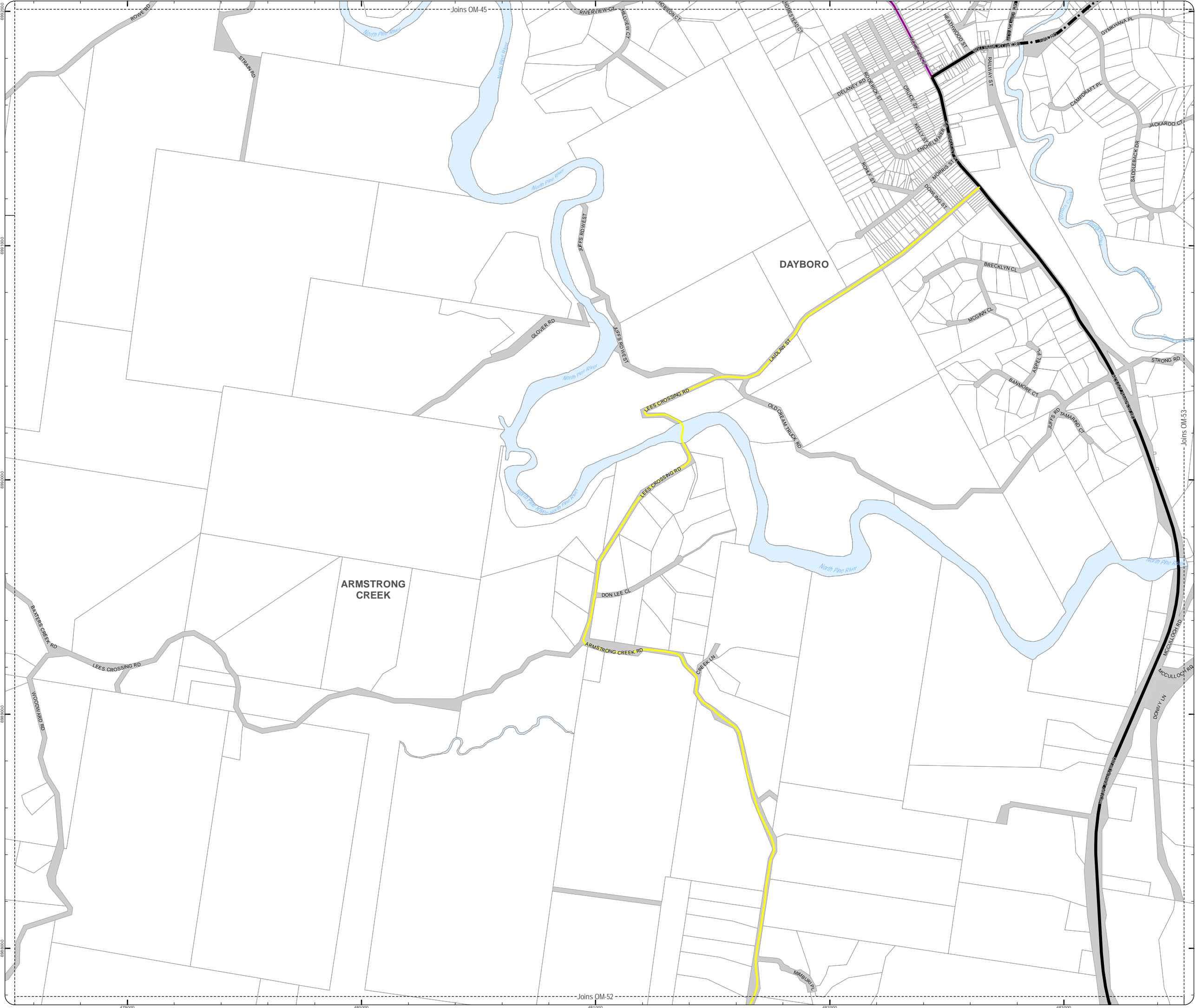
DCDB Version: April 2016
Projection: Map Grid of Australia, Zone 56
Horizontal Datum: Geocentric Datum of Australia 1994

DISCLAIMER: Some of the information shown in this document has been provided to Council from external third parties. Council makes no representation and gives no warranty about the accuracy, reliability, completeness or suitability for any particular purpose of the information. Persons should not rely on the information shown in this document to make any decision with financial or legal implications and should instead rely on their own enquiries. To the full extent that it is able to do so in law, Council disclaims all liability (including liability in negligence) for all costs, losses and damages (including indirect and consequential costs, losses and damages) caused by or arising from anyone using or relying on the information shown in this document for any purpose whatsoever. © Copyright Moreton Bay Regional Council 2019

DCDB (Version April 2016) is reproduced with the permission of the State of Queensland



OM-50 RH
Overlay Map



**PLANNING SCHEME
OVERLAY MAP - ROAD HIERARCHY**

- Property boundaries
- Priority Development Area
- State-controlled roads
 - Motorway
 - State arterial
 - State sub-arterial
- Council-controlled roads
 - Council arterial
 - Proposed Council arterial
 - Council sub-arterial
 - Proposed Council sub-arterial
 - Council district collector
 - Proposed Council district collector
 - Council local collector
 - Proposed Council local collector

Please read the following notes about this map:

This map shows the hierarchy of Council and State controlled roads.

Roads not identified on this map are taken to be access streets.

This overlay map assists with interpreting tables of assessment and applying development requirements throughout the planning scheme.

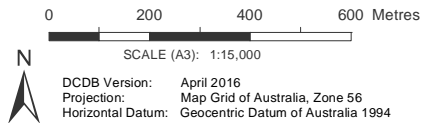
Inclusion in this map does not necessarily mean there are associated requirements.

Refer to relevant tables of assessment, zone code, local plan code and/or development codes for requirements associated with this overlay map.

Development adjacent to State-controlled roads is subject to separate requirements as may be determined by the State from time to time. Refer to the Queensland Department of Transport and Main Roads (www.tmr.qld.gov.au)

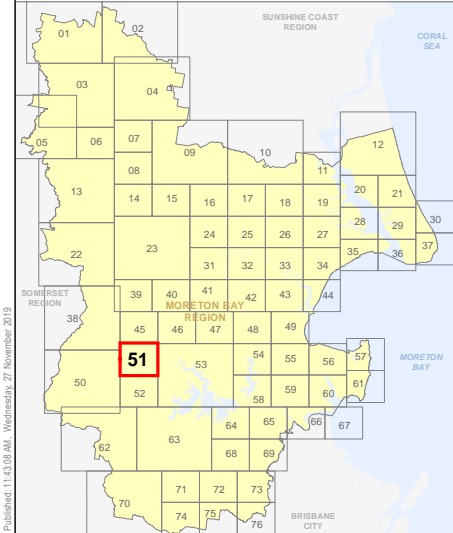
For further information regarding this overlay map, please refer to the Overlay information sheet on Council's website (www.moretonbay.qld.gov.au/mbrcplanningscheme) or contact council on 3205 0555.

Effective on and from XXXXX

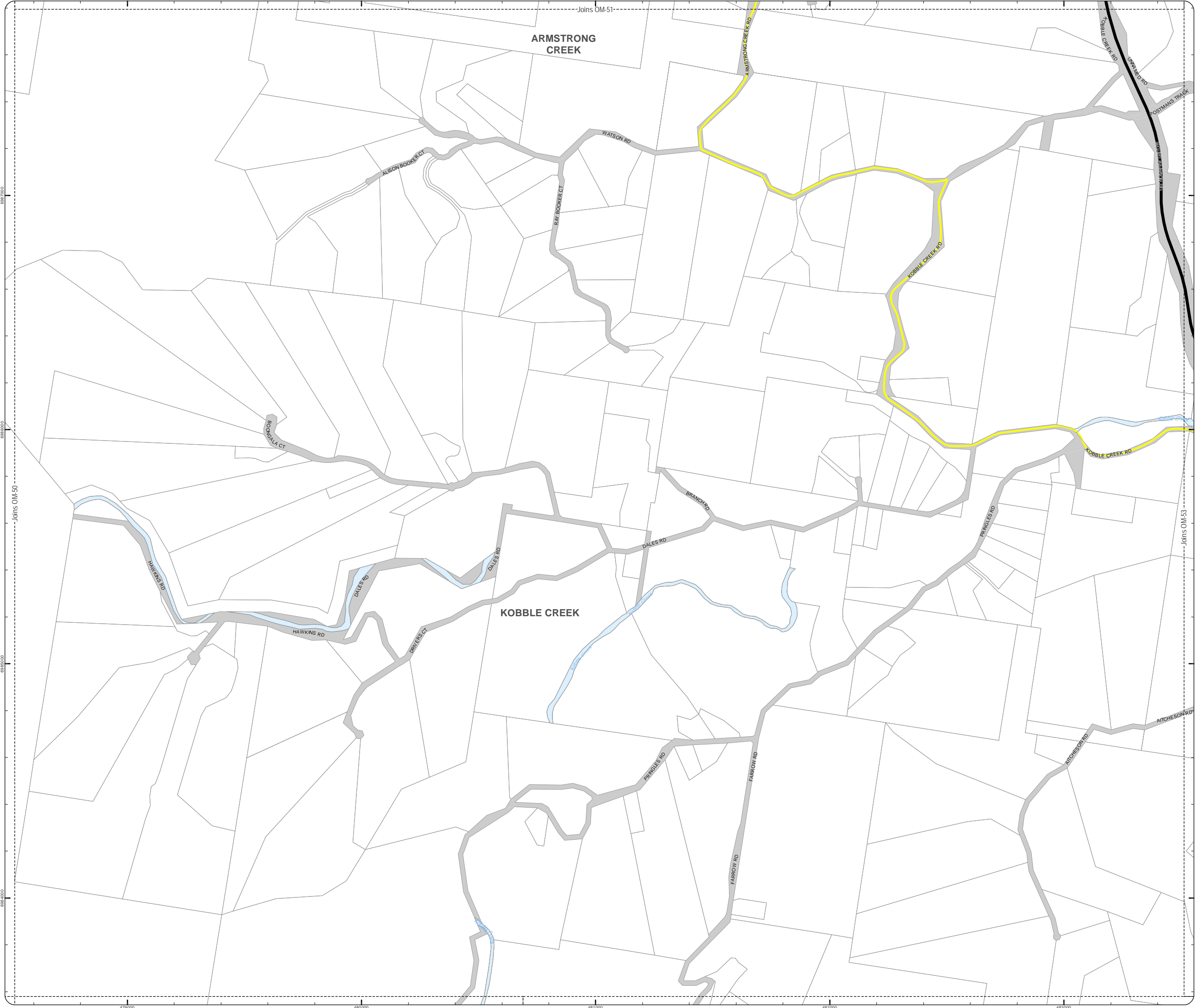


DISCLAIMER: Some of the information shown in this document has been provided to Council from external third parties. Council makes no representation and gives no warranty about the accuracy, reliability, completeness or suitability for any particular purpose of the information. Persons should not rely on the information shown in this document to make any decision with financial or legal implications and should instead rely on their own enquiries. To the full extent that it is able to do so in law, Council disclaims all liability (including liability in negligence) for all costs, losses and damages (including indirect and consequential costs, losses and damages) caused by or arising from anyone using or relying on the information shown in this document for any purpose whatsoever. © Copyright Moreton Bay Regional Council 2019

DCDB (Version April 2016) is reproduced with the permission of the State of Queensland



**OM-51 RH
Overlay Map**



PLANNING SCHEME
OVERLAY MAP - ROAD HIERARCHY

- Property boundaries
- Priority Development Area

State-controlled roads

- Motorway
- State arterial
- State sub-arterial

Council-controlled roads

- Council arterial
- Proposed Council arterial
- Council sub-arterial
- Proposed Council sub-arterial
- Council district collector
- Proposed Council district collector
- Council local collector
- Proposed Council local collector

Please read the following notes about this map:

This map shows the hierarchy of Council and State controlled roads.

Roads not identified on this map are taken to be access streets.

This overlay map assists with interpreting tables of assessment and applying development requirements throughout the planning scheme.

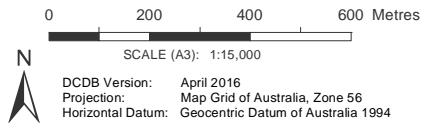
Inclusion in this map does not necessarily mean there are associated requirements.

Refer to relevant tables of assessment, zone code, local plan code and/or development codes for requirements associated with this overlay map.

Development adjacent to State-controlled roads is subject to separate requirements as may be determined by the State from time to time. Refer to the Queensland Department of Transport and Main Roads (www.tmr.qld.gov.au)

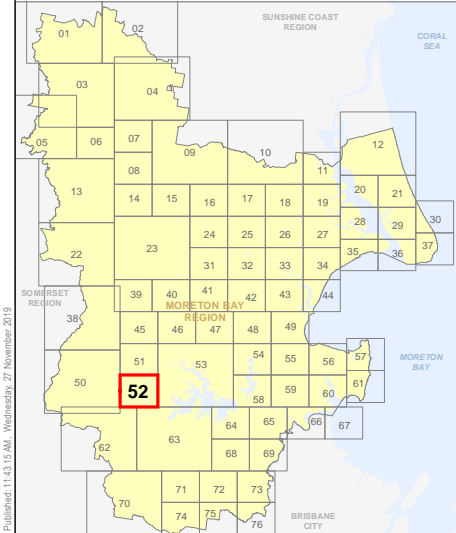
For further information regarding this overlay map, please refer to the Overlay information sheet on Council's website (www.moretonbay.qld.gov.au/mbrplanningscheme) or contact council on 3205 0555.

Effective on and from XXXXX

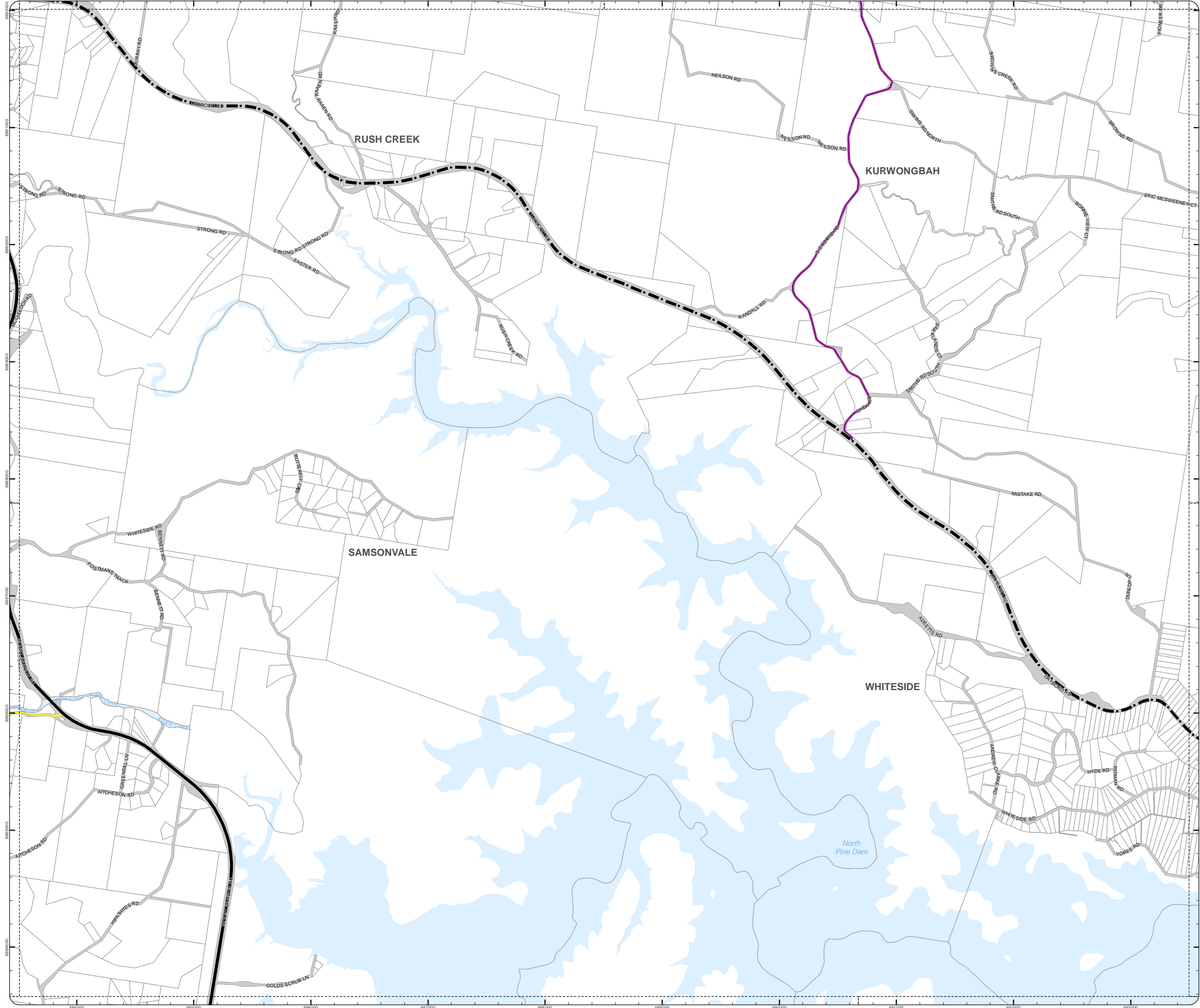


DISCLAIMER: Some of the information shown in this document has been provided to Council from external third parties. Council makes no representation and gives no warranty about the accuracy, reliability, completeness or suitability for any particular purpose of the information. Persons should not rely on the information shown in this document to make any decision with financial or legal implications and should instead rely on their own enquiries. To the full extent that it is able to do so in law, Council disclaims all liability (including liability in negligence) for all costs, losses and damages (including indirect and consequential costs, losses and damages) caused by or arising from anyone using or relying on the information shown in this document for any purpose whatsoever. © Copyright Moreton Bay Regional Council 2019

DCDB (Version April 2016) is reproduced with the permission of the State of Queensland



OM-52 RH
Overlay Map



**PLANNING SCHEME
OVERLAY MAP - ROAD HIERARCHY**

- Property boundaries
- Priority Development Area

State-controlled roads

- Motorway
- State arterial
- State sub-arterial

Council-controlled roads

- Council arterial
- Proposed Council arterial
- Council sub-arterial
- Proposed Council sub-arterial
- Council district collector
- Proposed Council district collector
- Council local collector
- Proposed Council local collector

Please read the following notes about this map:

This map shows the hierarchy of Council and State controlled roads.

Roads not identified on this map are taken to be access streets.

This overlay map assists with interpreting tables of assessment and applying development requirements throughout the planning scheme.

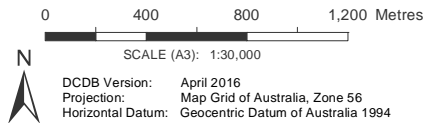
Inclusion in this map does not necessarily mean there are associated requirements.

Refer to relevant tables of assessment, zone code, local plan code and/or development codes for requirements associated with this overlay map.

Development adjacent to State-controlled roads is subject to separate requirements as may be determined by the State from time to time. Refer to the Queensland Department of Transport and Main Roads (www.tmr.qld.gov.au)

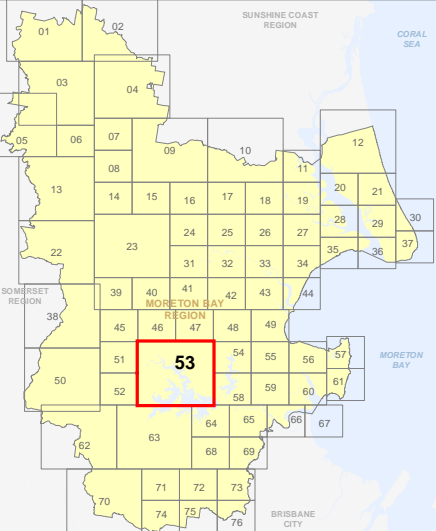
For further information regarding this overlay map, please refer to the Overlay information sheet on Council's website (www.moretonbay.qld.gov.au/mbrplanningscheme) or contact council on 3205 0555.

Effective on and from XXXXX

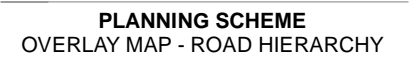


DISCLAIMER: Some of the information shown in this document has been provided to Council from external third parties. Council makes no representation and gives no warranty about the accuracy, reliability, completeness or suitability for any particular purpose of the information. Persons should not rely on the information shown in this document to make any decision with financial or legal implications and should instead rely on their own enquiries. To the full extent that it is able to do so in law, Council disclaims all liability (including liability in negligence) for all costs, losses and damages (including indirect and consequential costs, losses and damages) caused by or arising from anyone using or relying on the information shown in this document for any purpose whatsoever. © Copyright Moreton Bay Regional Council 2019

DCDB (Version April 2016) is reproduced with the permission of the State of Queensland



**OM-53 RH
Overlay Map**



- Please read the following notes about this map:
- This map shows the hierarchy of Council and State controlled roads.
- Roads not identified on this map are taken to be access streets.
- This overlay map assists with interpreting tables of assessment and applying development requirements throughout the planning scheme.
- Inclusion in this map does not necessarily mean there are associated requirements.
- Refer to relevant tables of assessment, zone code, local plan code and/or development codes for requirements associated with this overlay map.
- Development adjacent to State-controlled roads is subject to separate requirements as may be determined by the State from time to time. Refer to the Queensland Department of Transport and Main Roads (www.tmr.qld.gov.au)
- For further information regarding this overlay map, please refer to the Overlay information sheet on Council's website (www.moretonbay.qld.gov.au/mbrclplanningscheme) or contact council on 3205 0555.

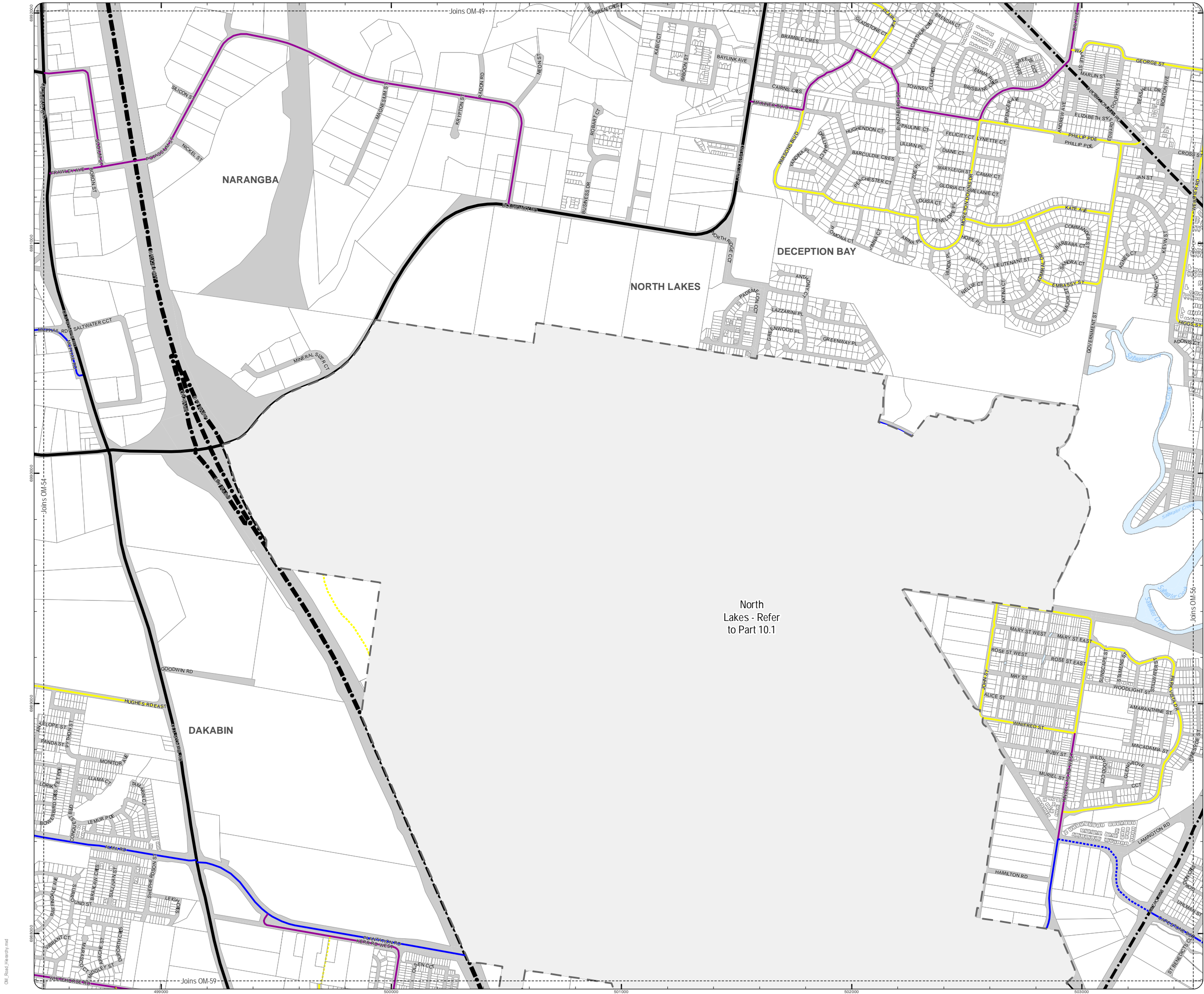
0 200 400 600 Metres

SCALE (A3): 1:15,000

DCDB Version: April 2016
Projection: Map Grid of Australia, Zone 56
Horizontal Datum: Geocentric Datum of Australia 1994

DCDB (Version April 2016) is reproduced with the permission of the State of Queensland





**PLANNING SCHEME
OVERLAY MAP - ROAD HIERARCHY**

- Property boundaries
- North Lakes Locality
- Priority Development Area
- State-controlled roads
 - Motorway
 - State arterial
 - State sub-arterial
- Council-controlled roads
 - Council arterial
 - Proposed Council arterial
 - Council sub-arterial
 - Proposed Council sub-arterial
 - Council district collector
 - Proposed Council district collector
 - Council local collector
 - Proposed Council local collector

Please read the following notes about this map:

This map shows the hierarchy of Council and State controlled roads.

Roads not identified on this map are taken to be access streets.

This overlay map assists with interpreting tables of assessment and applying development requirements throughout the planning scheme.

Inclusion in this map does not necessarily mean there are associated requirements.

Refer to relevant tables of assessment, zone code, local plan code and/or development codes for requirements associated with this overlay map.

Development adjacent to State-controlled roads is subject to separate requirements as may be determined by the State from time to time. Refer to the Queensland Department of Transport and Main Roads (www.tmr.qld.gov.au)

For further information regarding this overlay map, please refer to the Overlay information sheet on Council's website (www.moretonbay.qld.gov.au/mbrplanningScheme) or contact council on 3205 0555.

Effective on and from XXXXX

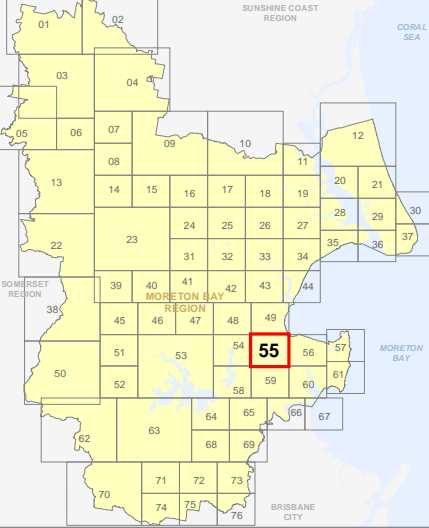
0 200 400 600 Metres

SCALE (A3): 1:15,000

DCDB Version: April 2016
Projection: Map Grid of Australia, Zone 56
Horizontal Datum: Geocentric Datum of Australia 1994

DISCLAIMER: Some of the information shown in this document has been provided to Council from external third parties. Council makes no representation and gives no warranty about the accuracy, reliability, completeness or suitability for any particular purpose of the information. Persons should not rely on the information shown in this document to make any decision with financial or legal implications and should instead rely on their own enquiries. To the full extent that it is able to do so in law, Council disclaims all liability (including liability in negligence) for all costs, losses and damages (including indirect and consequential costs, losses and damages) caused by or arising from anyone using or relying on the information shown in this document for any purpose whatsoever. © Copyright Moreton Bay Regional Council 2019

DCDB (Version April 2016) is reproduced with the permission of the State of Queensland



**OM-55 RH
Overlay Map**

**PLANNING SCHEME
OVERLAY MAP - ROAD HIERARCHY**

- Property boundaries
Priority Development Area
- State-controlled roads
- Motorway
 - State arterial
 - State sub-arterial
- Council-controlled roads
- Council arterial
 - Proposed Council arterial
 - Council sub-arterial
 - Proposed Council sub-arterial
 - Council district collector
 - Proposed Council district collector
 - Council local collector
 - Proposed Council local collector

Please read the following notes about this map:

This map shows the hierarchy of Council and State controlled roads.

Roads not identified on this map are taken to be access streets.

This overlay map assists with interpreting tables of assessment and applying development requirements throughout the planning scheme.

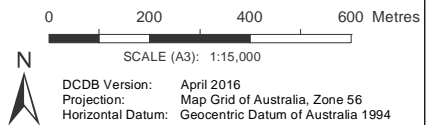
Inclusion in this map does not necessarily mean there are associated requirements.

Refer to relevant tables of assessment, zone code, local plan code and/or development codes for requirements associated with this overlay map.

Development adjacent to State-controlled roads is subject to separate requirements as may be determined by the State from time to time. Refer to the Queensland Department of Transport and Main Roads (www.tmr.qld.gov.au)

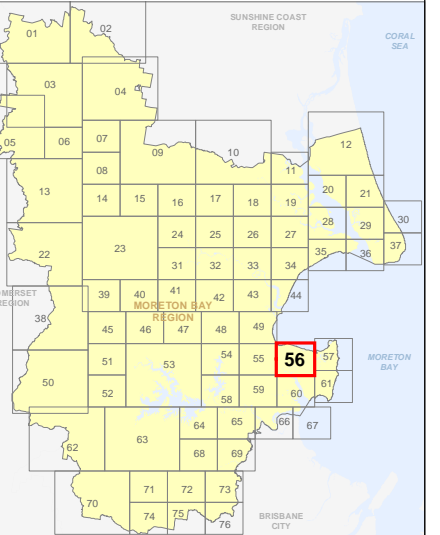
For further information regarding this overlay map, please refer to the Overlay information sheet on Council's website (www.moretonbay.qld.gov.au/mbrcplanningscheme) or contact council on 3205 0555.

Effective on and from XXXXX

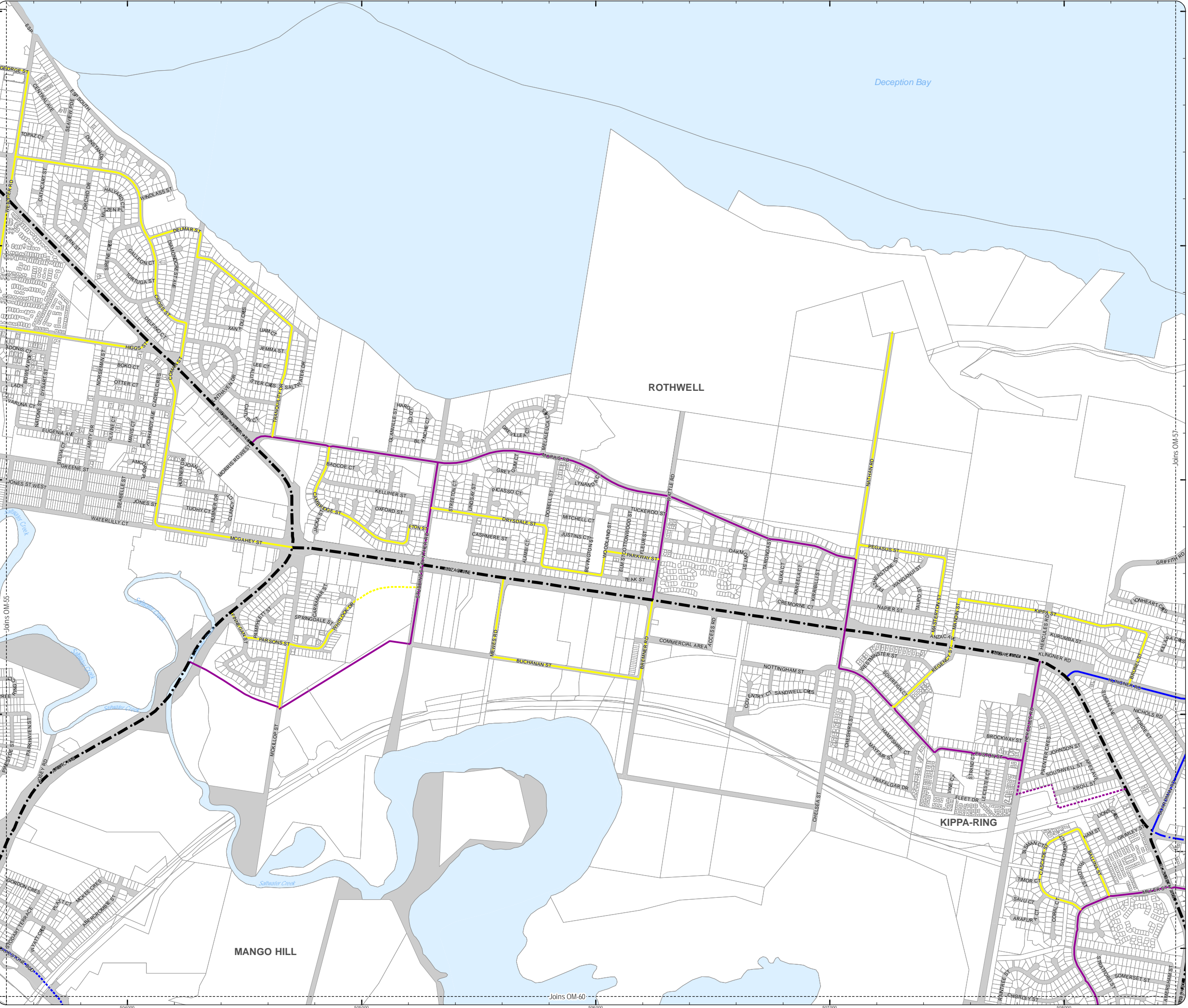


DISCLAIMER: Some of the information shown in this document has been provided to Council from external third parties. Council makes no representation and gives no warranty about the accuracy, reliability, completeness or suitability for any particular purpose of the information. Persons should not rely on the information shown in this document to make any decision with financial or legal implications and should instead rely on their own enquiries. To the full extent that it is able to do so in law, Council disclaims all liability (including liability in negligence) for all costs, losses and damages (including indirect and consequential costs, losses and damages) caused by or arising from anyone using or relying on the information shown in this document for any purpose whatsoever. © Copyright Moreton Bay Regional Council 2019

DCDB (Version April 2016) is reproduced with the permission of the State of Queensland



**OM-56 RH
Overlay Map**



PLANNING SCHEME
OVERLAY MAP - ROAD HIERARCHY

- Property boundaries
Priority Development Area
- State-controlled roads
- Motorway
 - State arterial
 - State sub-arterial
- Council-controlled roads
- Council arterial
 - Proposed Council arterial
 - Council sub-arterial
 - Proposed Council sub-arterial
 - Council district collector
 - Proposed Council district collector
 - Council local collector
 - Proposed Council local collector

Please read the following notes about this map:

This map shows the hierarchy of Council and State controlled roads.

Roads not identified on this map are taken to be access streets.

This overlay map assists with interpreting tables of assessment and applying development requirements throughout the planning scheme.

Inclusion in this map does not necessarily mean there are associated requirements.

Refer to relevant tables of assessment, zone code, local plan code and/or development codes for requirements associated with this overlay map.

Development adjacent to State-controlled roads is subject to separate requirements as may be determined by the State from time to time. Refer to the Queensland Department of Transport and Main Roads (www.tmr.qld.gov.au)

For further information regarding this overlay map, please refer to the Overlay information sheet on Council's website (www.moretonbay.qld.gov.au/mbrplanningscheme) or contact council on 3205 0555.

Effective on and from XXXXX

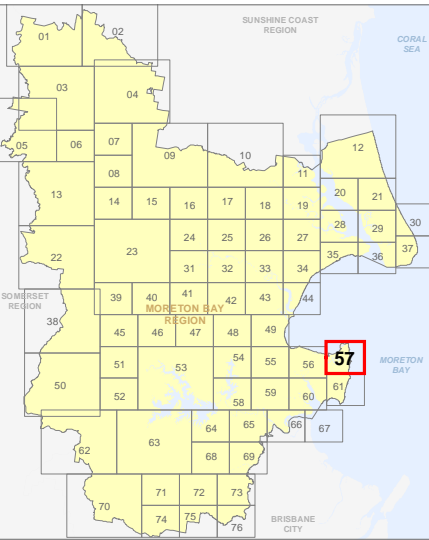
0 200 400 600 Metres

SCALE (A3): 1:15,000

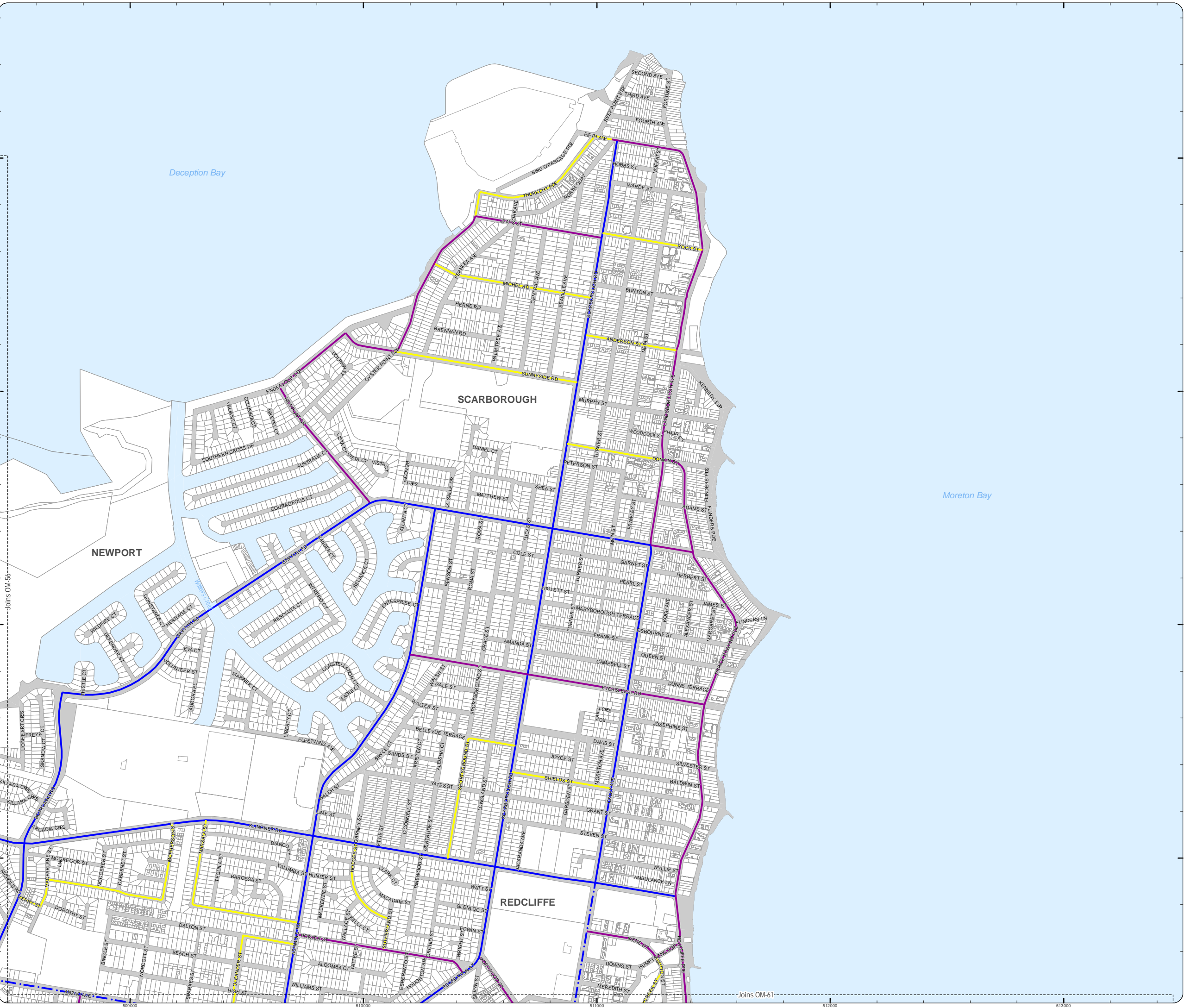
DCDB Version: April 2016
Projection: Map Grid of Australia, Zone 56
Horizontal Datum: Geocentric Datum of Australia 1994

DISCLAIMER: Some of the information shown in this document has been provided to Council from external third parties. Council makes no representation and gives no warranty about the accuracy, reliability, completeness or suitability for any particular purpose of the information. Persons should not rely on the information shown in this document to make any decision with financial or legal implications and should instead rely on their own enquiries. To the full extent that it is able to do so in law, Council disclaims all liability (including liability in negligence) for all costs, losses and damages (including indirect and consequential costs, losses and damages) caused by or arising from anyone using or relying on the information shown in this document for any purpose whatsoever. © Copyright Moreton Bay Regional Council 2019














DCDB (Version April 2016) is reproduced with the permission of the State of Queensland



OM-57 RH
Overlay Map





-  Property boundaries
-  Priority Development Area
- State-controlled roads
-  Motorway
 -  State arterial
 -  State sub-arterial
- Council-controlled roads
-  Council arterial
 -  Proposed Council arterial
 -  Council sub-arterial
 -  Proposed Council sub-arterial
 -  Council district collector
 -  Proposed Council district collector
 -  Council local collector
 -  Proposed Council local collector

Please read the following notes about this map:

This map shows the hierarchy of Council and State controlled roads.

Roads not identified on this map are taken to be access streets.

This overlay map assists with interpreting tables of assessment and applying development requirements throughout the planning scheme.

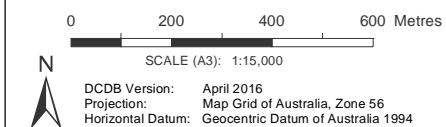
Inclusion in this map does not necessarily mean there are associated requirements.

Refer to relevant tables of assessment, zone code, local plan code and/or development codes for requirements associated with this overlay map.

Development adjacent to State-controlled roads is subject to separate requirements as may be determined by the State from time to time. Refer to the Queensland Department of Transport and Main Roads (www.tmr.qld.gov.au)

For further information regarding this overlay map, please refer to the Overlay information sheet on Council's website (www.moretonbay.qld.gov.au/mbrclplanningscheme) or contact council on 3205 0555.

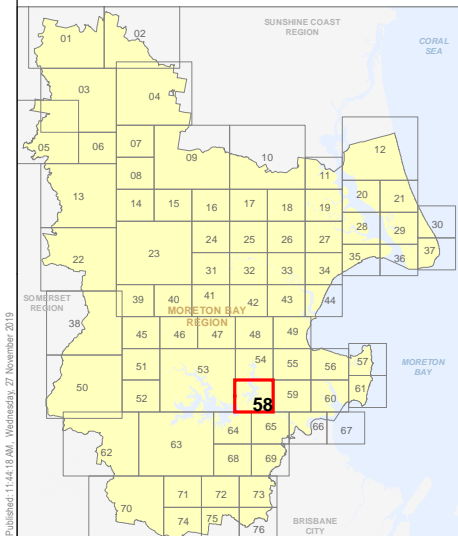
Effective on and from XXXXX



DISCLAIMER: Some of the information shown in this document has been provided to Council from external third parties. Council makes no representation and gives no warranty about the accuracy, reliability, completeness or suitability for any particular purpose of the information. Persons should not rely on the information shown in this document to make any decision with financial or legal implications and should instead rely on their own enquiries. To the fullest extent that it is able to do so in law, Council disclaims all liability (including liability in negligence) for all costs, losses and damages (including indirect and consequential costs, losses and damages) caused by or arising from anyone using or relying on the information shown in this document for any purpose whatsoever.

© Copyright Moreton Bay Regional Council 2019

DCDB (Version April 2016) is reproduced with the permission of the State of Queensland



OM-58 RH Overlay Map

PLANNING SCHEME
OVERLAY MAP - ROAD HIERARCHY

- Property boundaries
North Lakes Locality
Priority Development Area
- State-controlled roads
Motorway
State arterial
State sub-arterial
- Council-controlled roads
Council arterial
Proposed Council arterial
Council sub-arterial
Proposed Council sub-arterial
Council district collector
Proposed Council district collector
Council local collector
Proposed Council local collector

Please read the following notes about this map:

This map shows the hierarchy of Council and State controlled roads.

Roads not identified on this map are taken to be access streets.

This overlay map assists with interpreting tables of assessment and applying development requirements throughout the planning scheme.

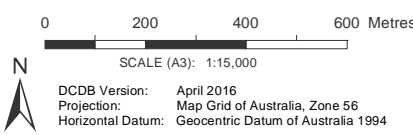
Inclusion in this map does not necessarily mean there are associated requirements.

Refer to relevant tables of assessment, zone code, local plan code and/or development codes for requirements associated with this overlay map.

Development adjacent to State-controlled roads is subject to separate requirements as may be determined by the State from time to time. Refer to the Queensland Department of Transport and Main Roads (www.tmr.qld.gov.au)

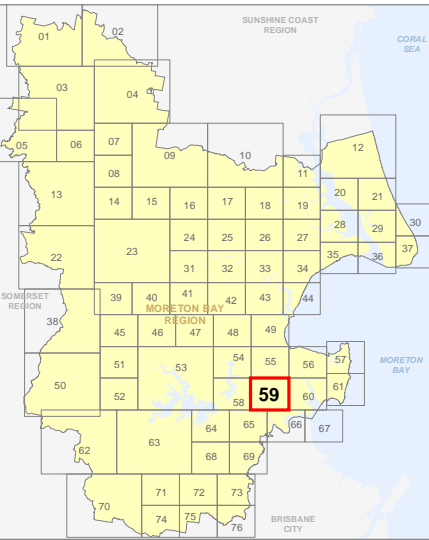
For further information regarding this overlay map, please refer to the Overlay information sheet on Council's website (www.moretonbay.qld.gov.au/mbrplanningscheme) or contact council on 3205 0555.

Effective on and from XXXXX

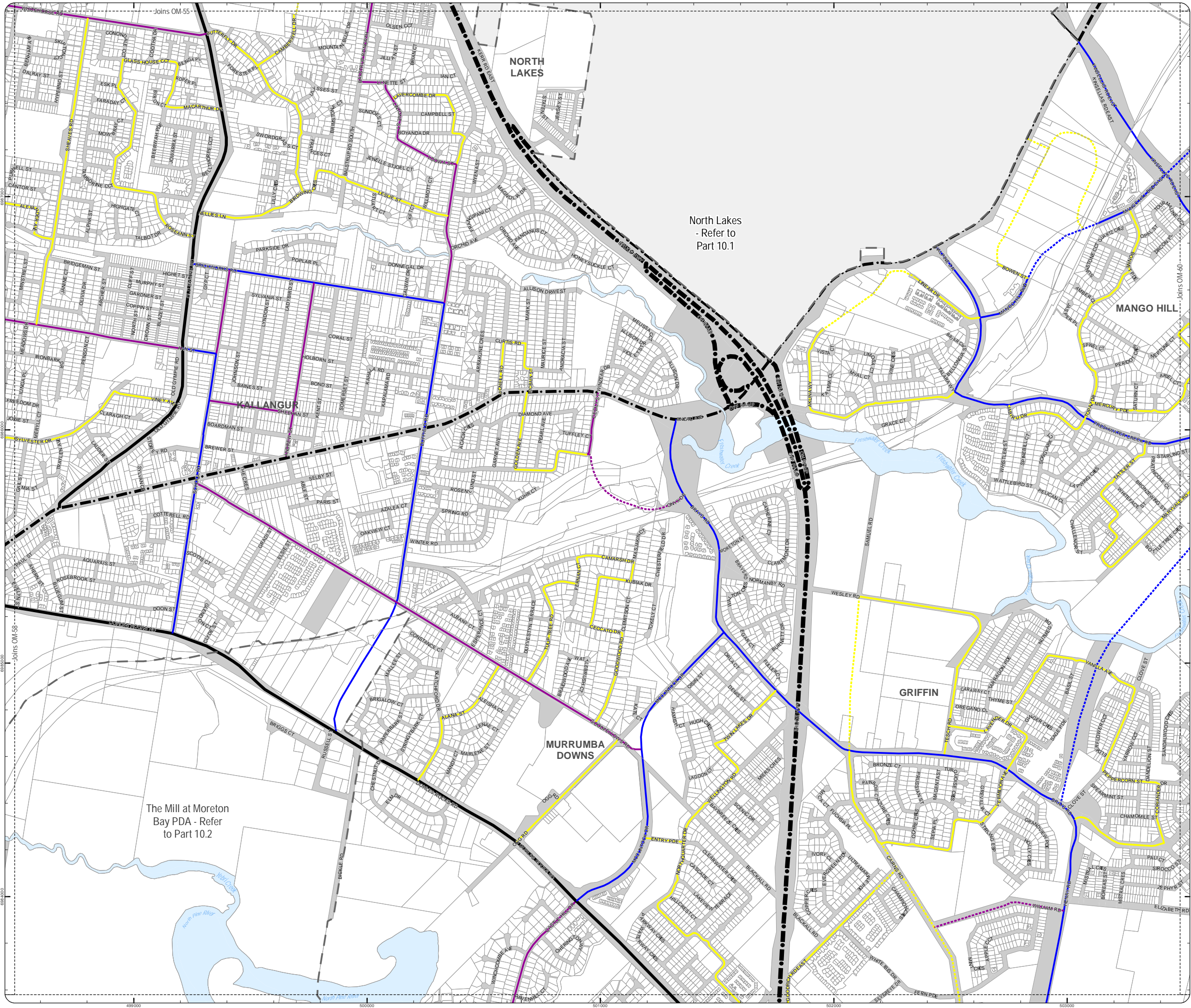


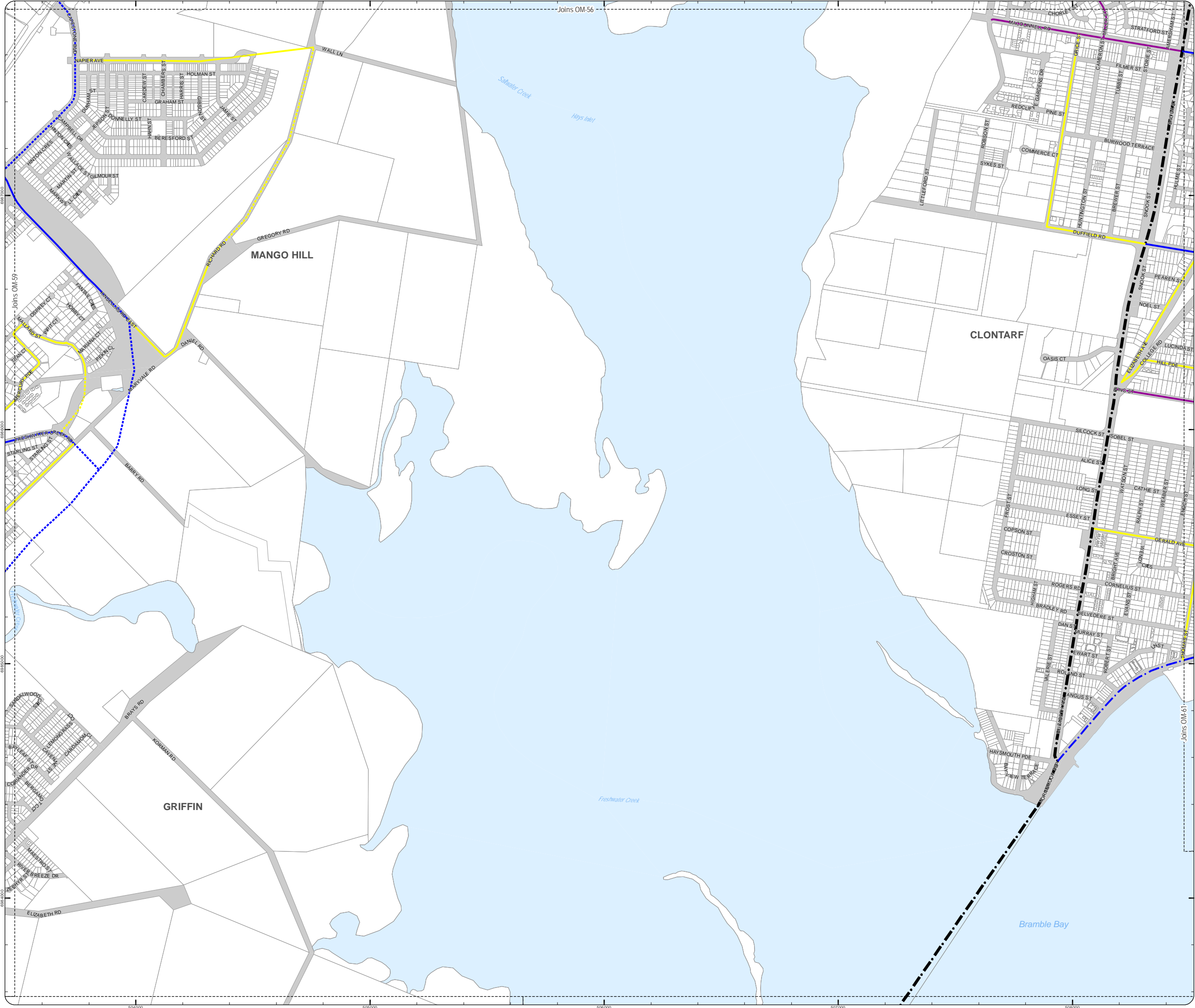
DISCLAIMER: Some of the information shown in this document has been provided to Council from external third parties. Council makes no representation and gives no warranty about the accuracy, reliability, completeness or suitability for any particular purpose of the information. Persons should not rely on the information shown in this document to make any decision with financial or legal implications and should instead rely on their own enquiries. To the full extent that it is able to do so in law, Council disclaims all liability (including liability in negligence) for all costs, losses and damages (including indirect and consequential costs, losses and damages) caused by or arising from anyone using or relying on the information shown in this document for any purpose whatsoever. © Copyright Moreton Bay Regional Council 2019

DCDB (Version April 2016) is reproduced with the permission of the State of Queensland



OM-59 RH
Overlay Map





**PLANNING SCHEME
OVERLAY MAP - ROAD HIERARCHY**

- Property boundaries
- Priority Development Area

State-controlled roads

- Motorway
- State arterial
- State sub-arterial

Council-controlled roads

- Council arterial
- Proposed Council arterial
- Council sub-arterial
- Proposed Council sub-arterial
- Council district collector
- Proposed Council district collector
- Council local collector
- Proposed Council local collector

Please read the following notes about this map:

This map shows the hierarchy of Council and State controlled roads.

Roads not identified on this map are taken to be access streets.

This overlay map assists with interpreting tables of assessment and applying development requirements throughout the planning scheme.

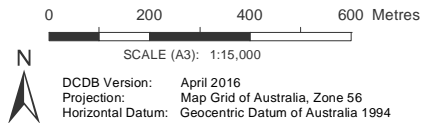
Inclusion in this map does not necessarily mean there are associated requirements.

Refer to relevant tables of assessment, zone code, local plan code and/or development codes for requirements associated with this overlay map.

Development adjacent to State-controlled roads is subject to separate requirements as may be determined by the State from time to time. Refer to the Queensland Department of Transport and Main Roads (www.tmr.qld.gov.au)

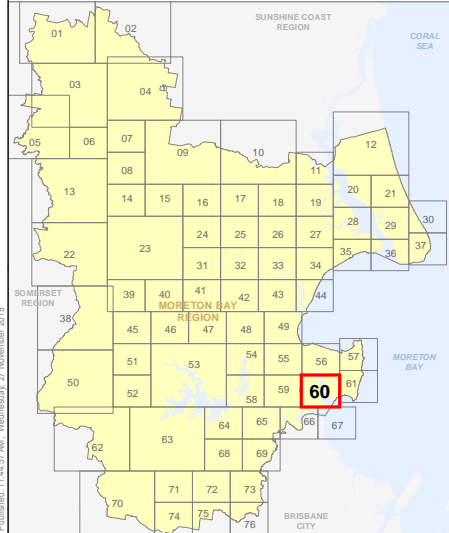
For further information regarding this overlay map, please refer to the Overlay information sheet on Council's website (www.moretonbay.qld.gov.au/mbr/planningscheme) or contact council on 3205 0555.

Effective on and from XXXXX

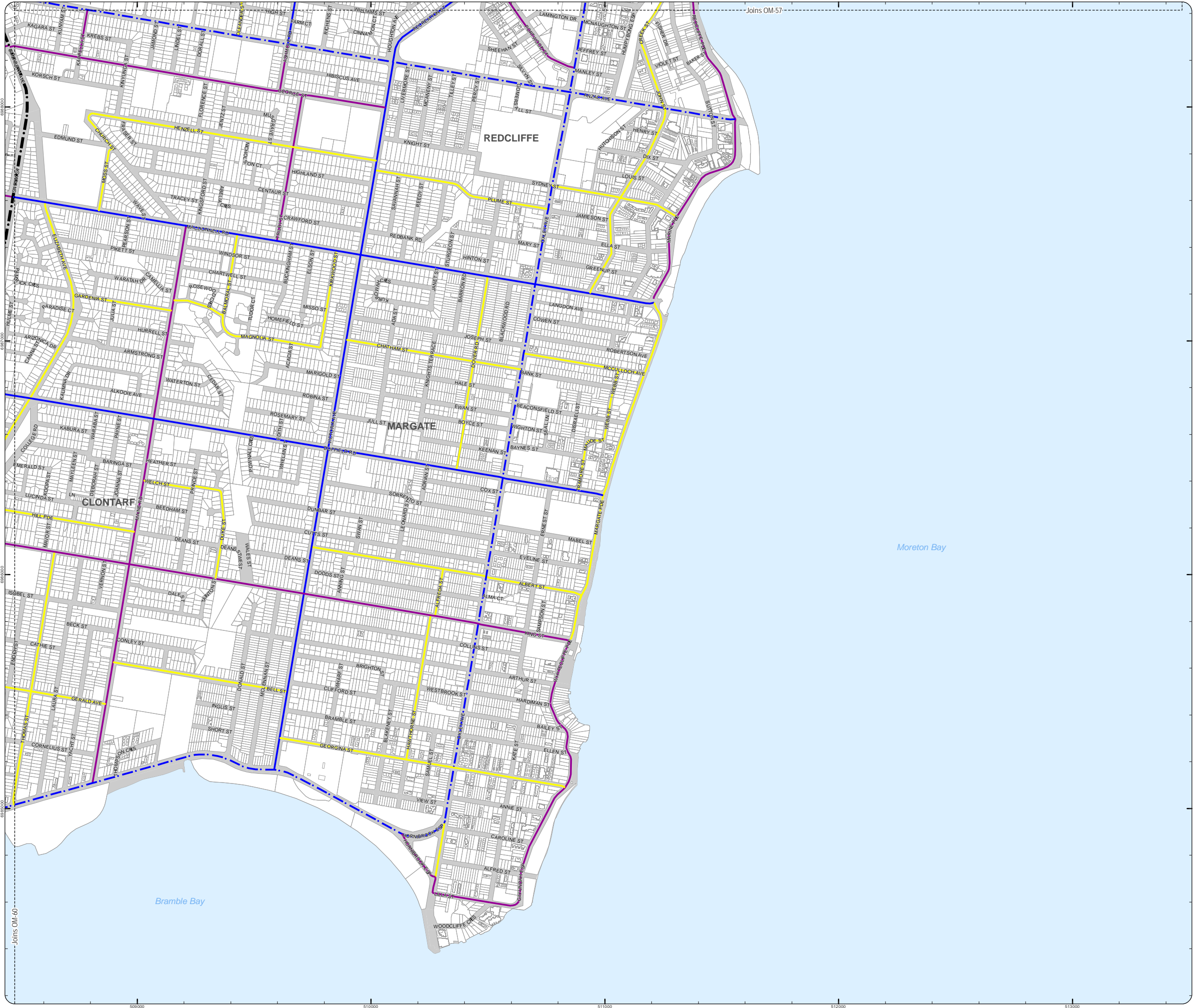


DISCLAIMER: Some of the information shown in this document has been provided to Council from external third parties. Council makes no representation and gives no warranty about the accuracy, reliability, completeness or suitability for any particular purpose of the information. Persons should not rely on the information shown in this document to make any decision with financial or legal implications and should instead rely on their own enquiries. To the full extent that it is able to do so in law, Council disclaims all liability (including liability in negligence) for all costs, losses and damages (including indirect and consequential costs, losses and damages) caused by or arising from anyone using or relying on the information shown in this document for any purpose whatsoever. © Copyright Moreton Bay Regional Council 2019

DCDB (Version April 2016) is reproduced with the permission of the State of Queensland



**OM-60 RH
Overlay Map**



PLANNING SCHEME
OVERLAY MAP - ROAD HIERARCHY

- Property boundaries
Priority Development Area
- State-controlled roads
- Motorway
 - State arterial
 - State sub-arterial
- Council-controlled roads
- Council arterial
 - Proposed Council arterial
 - Council sub-arterial
 - Proposed Council sub-arterial
 - Council district collector
 - Proposed Council district collector
 - Council local collector
 - Proposed Council local collector

Please read the following notes about this map:

This map shows the hierarchy of Council and State controlled roads.

Roads not identified on this map are taken to be access streets.

This overlay map assists with interpreting tables of assessment and applying development requirements throughout the planning scheme.

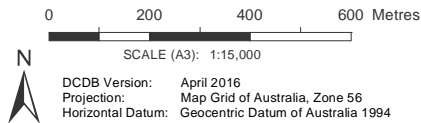
Inclusion in this map does not necessarily mean there are associated requirements.

Refer to relevant tables of assessment, zone code, local plan code and/or development codes for requirements associated with this overlay map.

Development adjacent to State-controlled roads is subject to separate requirements as may be determined by the State from time to time. Refer to the Queensland Department of Transport and Main Roads (www.tmr.qld.gov.au)

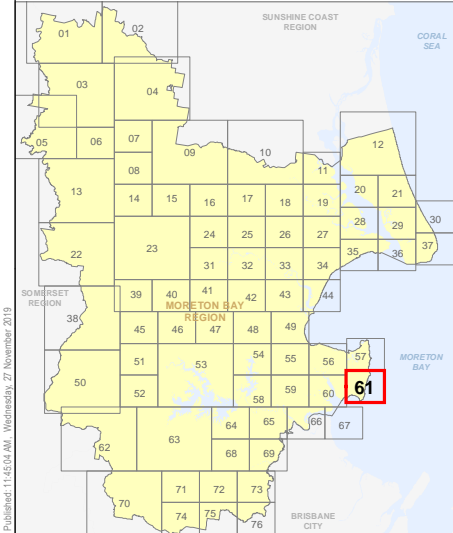
For further information regarding this overlay map, please refer to the Overlay information sheet on Council's website (www.moretonbay.qld.gov.au/mbrplanningscheme) or contact council on 3205 0555.

Effective on and from XXXXX



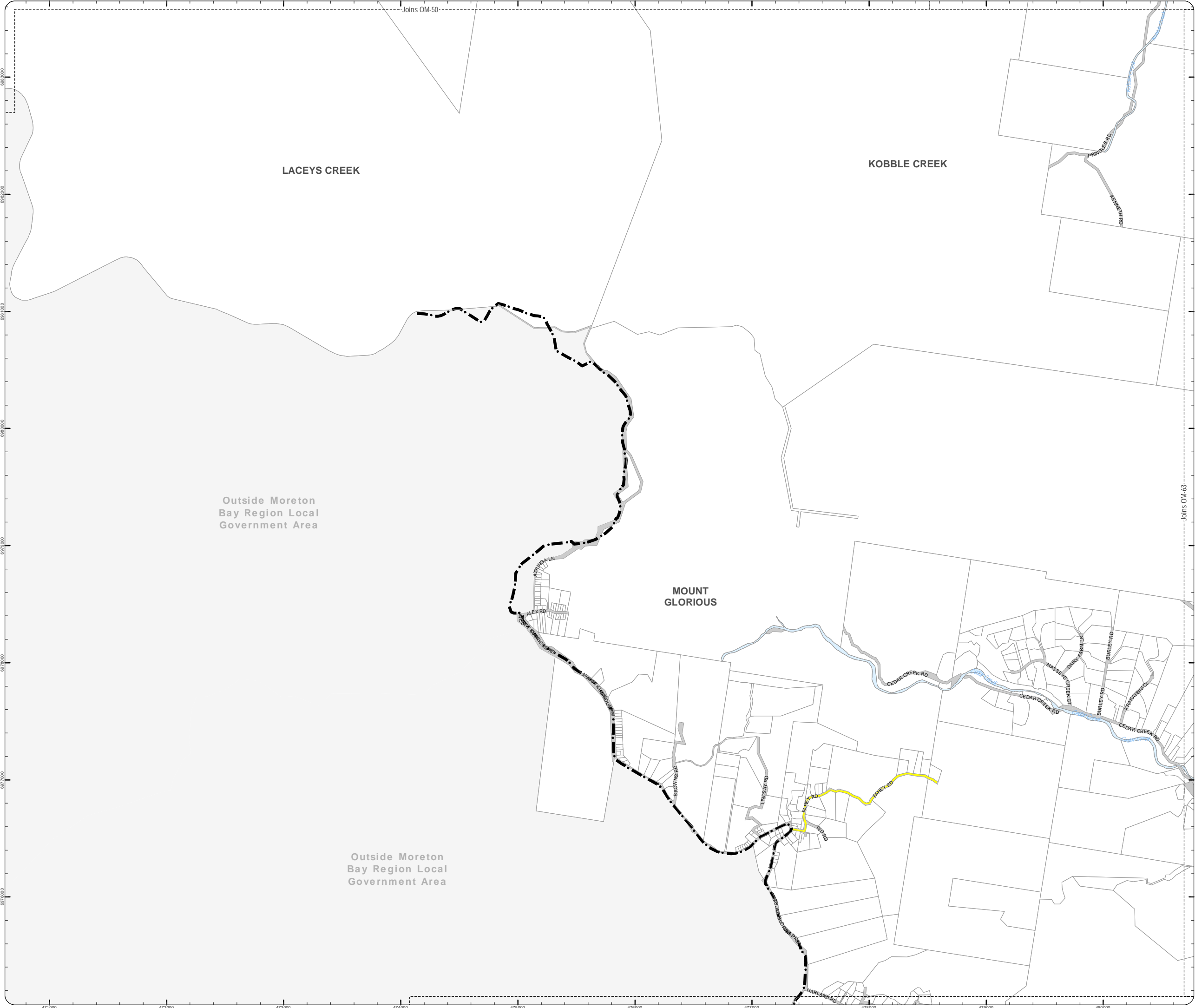
DISCLAIMER: Some of the information shown in this document has been provided to Council from external third parties. Council makes no representation and gives no warranty about the accuracy, reliability, completeness or suitability for any particular purpose of the information. Persons should not rely on the information shown in this document to make any decision with financial or legal implications and should instead rely on their own enquiries. To the full extent that it is able to do so in law, Council disclaims all liability (including liability in negligence) for all costs, losses and damages (including indirect and consequential costs, losses and damages) caused by or arising from anyone using or relying on the information shown in this document for any purpose whatsoever. © Copyright Moreton Bay Regional Council 2019

DCDB (Version April 2016) is reproduced with the permission of the State of Queensland



OM-61 RH
Overlay Map

Oil_Road_Hierarchy.mxd



**PLANNING SCHEME
OVERLAY MAP - ROAD HIERARCHY**

- Property boundaries
- Priority Development Area

State-controlled roads

- Motorway
- State arterial
- State sub-arterial

Council-controlled roads

- Council arterial
- Proposed Council arterial
- Council sub-arterial
- Proposed Council sub-arterial
- Council district collector
- Proposed Council district collector
- Council local collector
- Proposed Council local collector

Please read the following notes about this map:

This map shows the hierarchy of Council and State controlled roads.

Roads not identified on this map are taken to be access streets.

This overlay map assists with interpreting tables of assessment and applying development requirements throughout the planning scheme.

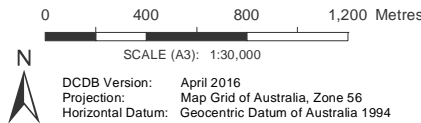
Inclusion in this map does not necessarily mean there are associated requirements.

Refer to relevant tables of assessment, zone code, local plan code and/or development codes for requirements associated with this overlay map.

Development adjacent to State-controlled roads is subject to separate requirements as may be determined by the State from time to time. Refer to the Queensland Department of Transport and Main Roads (www.tmr.qld.gov.au)

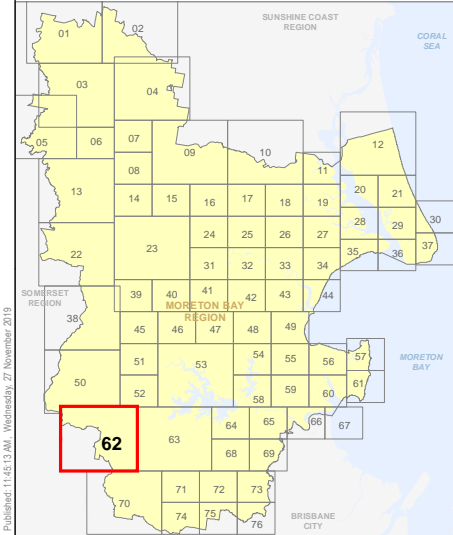
For further information regarding this overlay map, please refer to the Overlay information sheet on Council's website (www.moretonbay.qld.gov.au/mbrcplanningscheme) or contact council on 3205 0555.

Effective on and from XXXXX

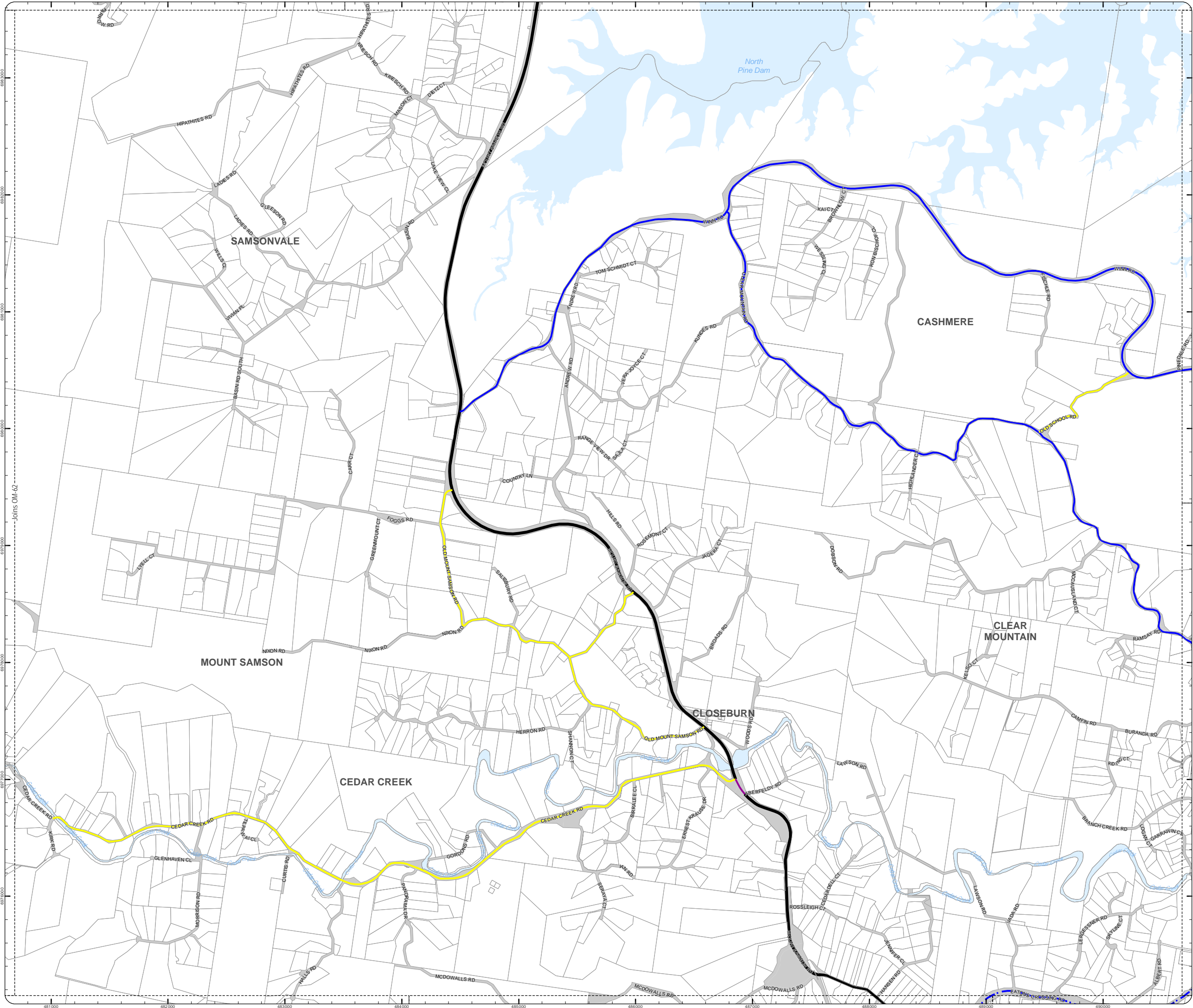


DISCLAIMER: Some of the information shown in this document has been provided to Council from external third parties. Council makes no representation and gives no warranty about the accuracy, reliability, completeness or suitability for any particular purpose of the information. Persons should not rely on the information shown in this document to make any decision with financial or legal implications and should instead rely on their own enquiries. To the full extent that it is able to do so in law, Council disclaims all liability (including liability in negligence) for all costs, losses and damages (including indirect and consequential costs, losses and damages) caused by or arising from anyone using or relying on the information shown in this document for any purpose whatsoever. © Copyright Moreton Bay Regional Council 2019

DCDB (Version April 2016) is reproduced with the permission of the State of Queensland



**OM-62 RH
Overlay Map**



**PLANNING SCHEME
OVERLAY MAP - ROAD HIERARCHY**

- Property boundaries
- Priority Development Area

State-controlled roads

- Motorway
- State arterial
- State sub-arterial

Council-controlled roads

- Council arterial
- Proposed Council arterial
- Council sub-arterial
- Proposed Council sub-arterial
- Council district collector
- Proposed Council district collector
- Council local collector
- Proposed Council local collector

Please read the following notes about this map:

This map shows the hierarchy of Council and State controlled roads.

Roads not identified on this map are taken to be access streets.

This overlay map assists with interpreting tables of assessment and applying development requirements throughout the planning scheme.

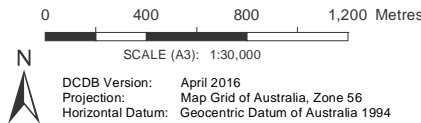
Inclusion in this map does not necessarily mean there are associated requirements.

Refer to relevant tables of assessment, zone code, local plan code and/or development codes for requirements associated with this overlay map.

Development adjacent to State-controlled roads is subject to separate requirements as may be determined by the State from time to time. Refer to the Queensland Department of Transport and Main Roads (www.tmr.qld.gov.au)

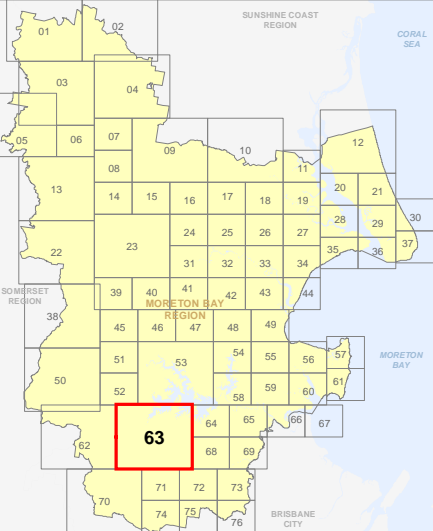
For further information regarding this overlay map, please refer to the Overlay information sheet on Council's website (www.moretonbay.qld.gov.au/mbrplanningscheme) or contact council on 3205 0555.

Effective on and from XXXXX

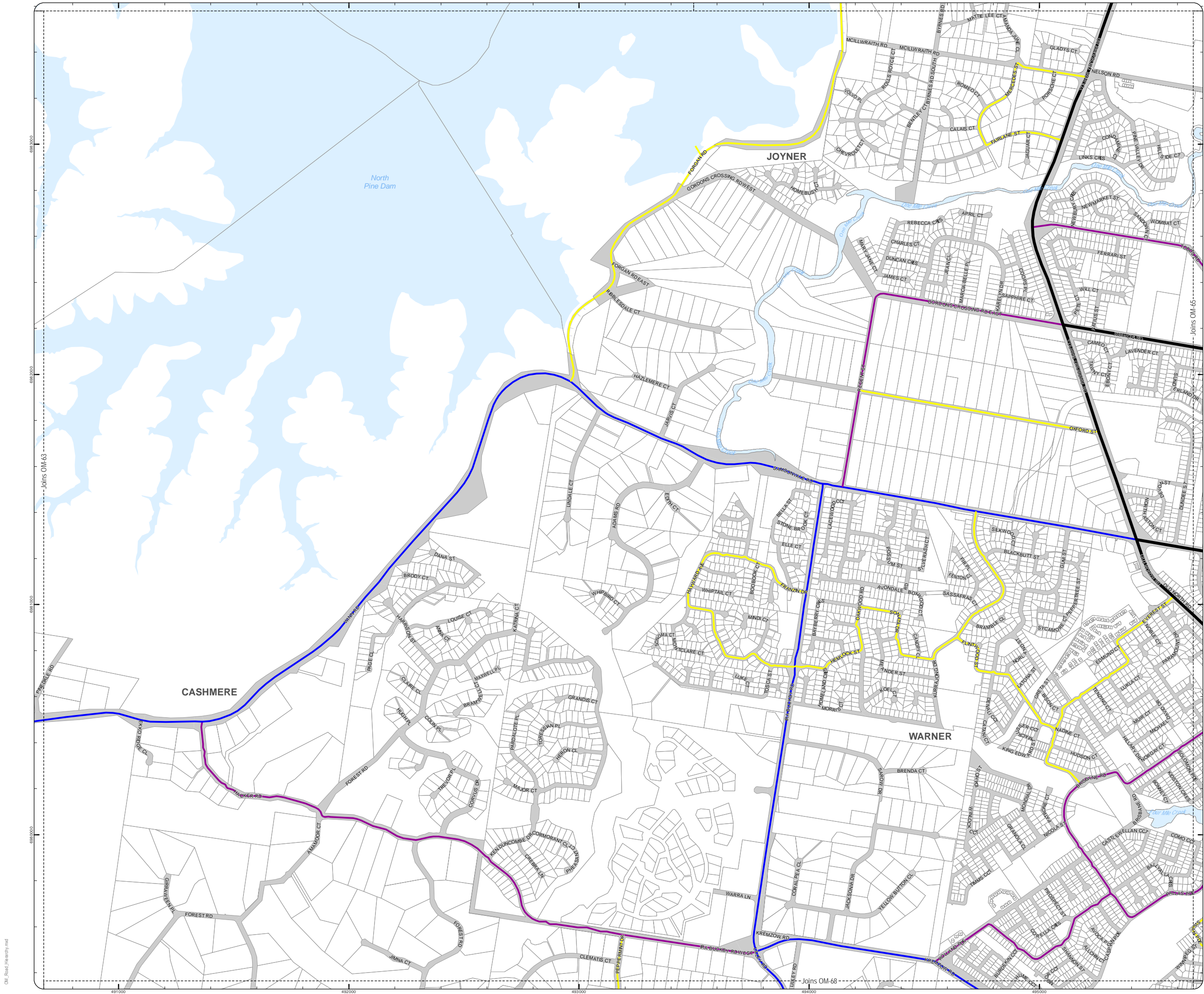


DISCLAIMER: Some of the information shown in this document has been provided to Council from external third parties. Council makes no representation and gives no warranty about the accuracy, reliability, completeness or suitability for any particular purpose of the information. Persons should not rely on the information shown in this document to make any decision with financial or legal implications and should instead rely on their own enquiries. To the full extent that it is able to do so in law, Council disclaims all liability (including liability in negligence) for all costs, losses and damages (including indirect and consequential costs, losses and damages) caused by or arising from anyone using or relying on the information shown in this document for any purpose whatsoever. © Copyright Moreton Bay Regional Council 2019

DCDB (Version April 2016) is reproduced with the permission of the State of Queensland



**OM-63 RH
Overlay Map**



PLANNING SCHEME
OVERLAY MAP - ROAD HIERARCHY

- Property boundaries
- Priority Development Area
- State-controlled roads
 - Motorway
 - State arterial
 - State sub-arterial
- Council-controlled roads
 - Council arterial
 - Proposed Council arterial
 - Council sub-arterial
 - Proposed Council sub-arterial
 - Council district collector
 - Proposed Council district collector
 - Council local collector
 - Proposed Council local collector

Please read the following notes about this map:

This map shows the hierarchy of Council and State controlled roads.

Roads not identified on this map are taken to be access streets.

This overlay map assists with interpreting tables of assessment and applying development requirements throughout the planning scheme.

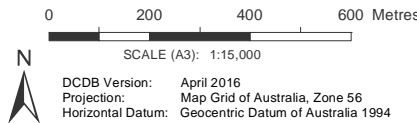
Inclusion in this map does not necessarily mean there are associated requirements.

Refer to relevant tables of assessment, zone code, local plan code and/or development codes for requirements associated with this overlay map.

Development adjacent to State-controlled roads is subject to separate requirements as may be determined by the State from time to time. Refer to the Queensland Department of Transport and Main Roads (www.tmr.qld.gov.au)

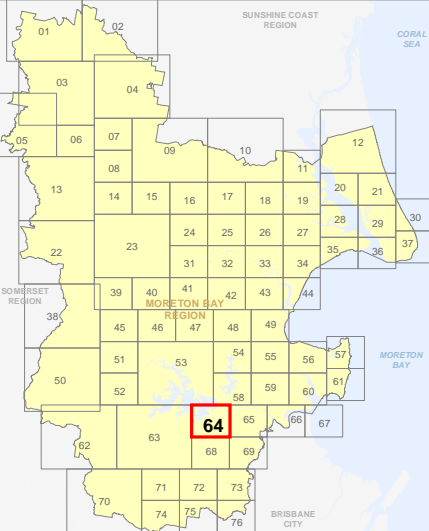
For further information regarding this overlay map, please refer to the Overlay information sheet on Council's website (www.moretonbay.qld.gov.au/mbrplanningscheme) or contact council on 3205 0555.

Effective on and from XXXXX

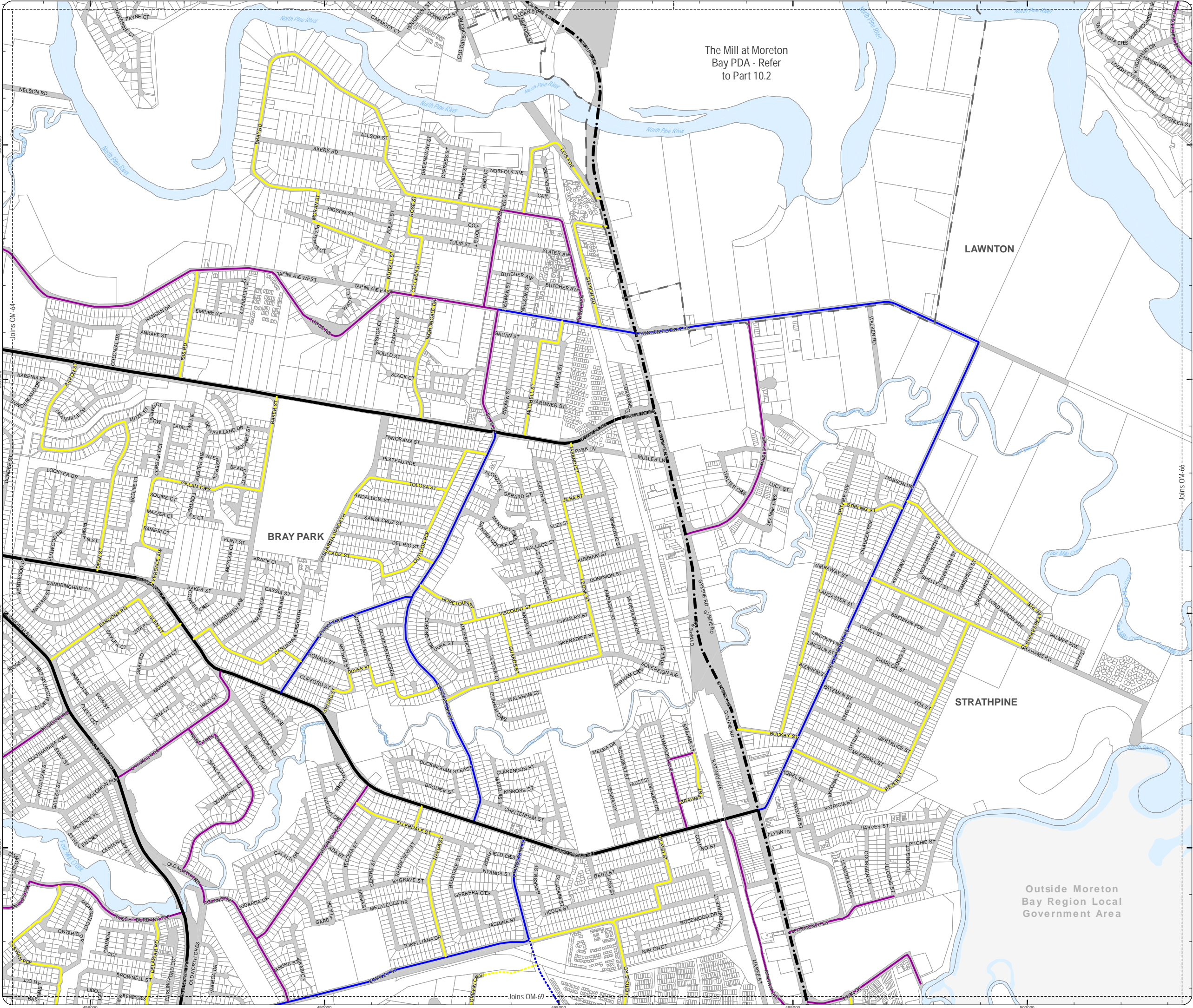


DISCLAIMER: Some of the information shown in this document has been provided to Council from external third parties. Council makes no representation and gives no warranty about the accuracy, reliability, completeness or suitability for any particular purpose of the information. Persons should not rely on the information shown in this document to make any decision with financial or legal implications and should instead rely on their own enquiries. To the full extent that it is able to do so in law, Council disclaims all liability (including liability in negligence) for all costs, losses and damages (including indirect and consequential costs, losses and damages) caused by or arising from anyone using or relying on the information shown in this document for any purpose whatsoever. © Copyright Moreton Bay Regional Council 2019

DCDB (Version April 2016) is reproduced with the permission of the State of Queensland



OM-64 RH
Overlay Map



PLANNING SCHEME
OVERLAY MAP - ROAD HIERARCHY

- Property boundaries
- Priority Development Area
- State-controlled roads
 - Motorway
 - State arterial
 - State sub-arterial
- Council-controlled roads
 - Council arterial
 - Proposed Council arterial
 - Council sub-arterial
 - Proposed Council sub-arterial
 - Council district collector
 - Proposed Council district collector
 - Council local collector
 - Proposed Council local collector

Please read the following notes about this map:

This map shows the hierarchy of Council and State controlled roads.

Roads not identified on this map are taken to be access streets.

This overlay map assists with interpreting tables of assessment and applying development requirements throughout the planning scheme.

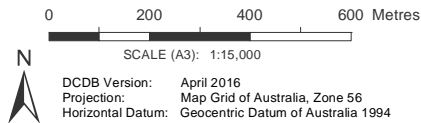
Inclusion in this map does not necessarily mean there are associated requirements.

Refer to relevant tables of assessment, zone code, local plan code and/or development codes for requirements associated with this overlay map.

Development adjacent to State-controlled roads is subject to separate requirements as may be determined by the State from time to time. Refer to the Queensland Department of Transport and Main Roads (www.tmr.qld.gov.au)

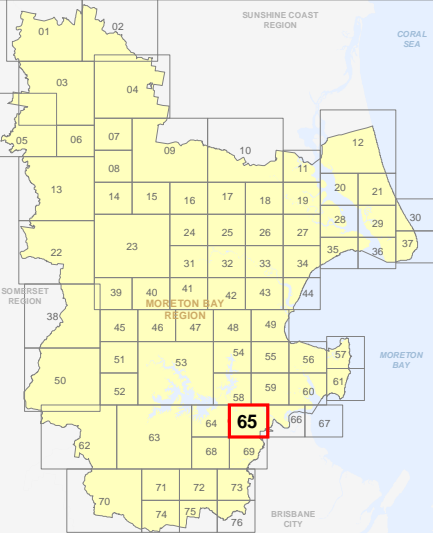
For further information regarding this overlay map, please refer to the Overlay information sheet on Council's website (www.moretonbay.qld.gov.au/mbr/cplanning/scheme) or contact council on 3205 0555.

Effective on and from XXXXX



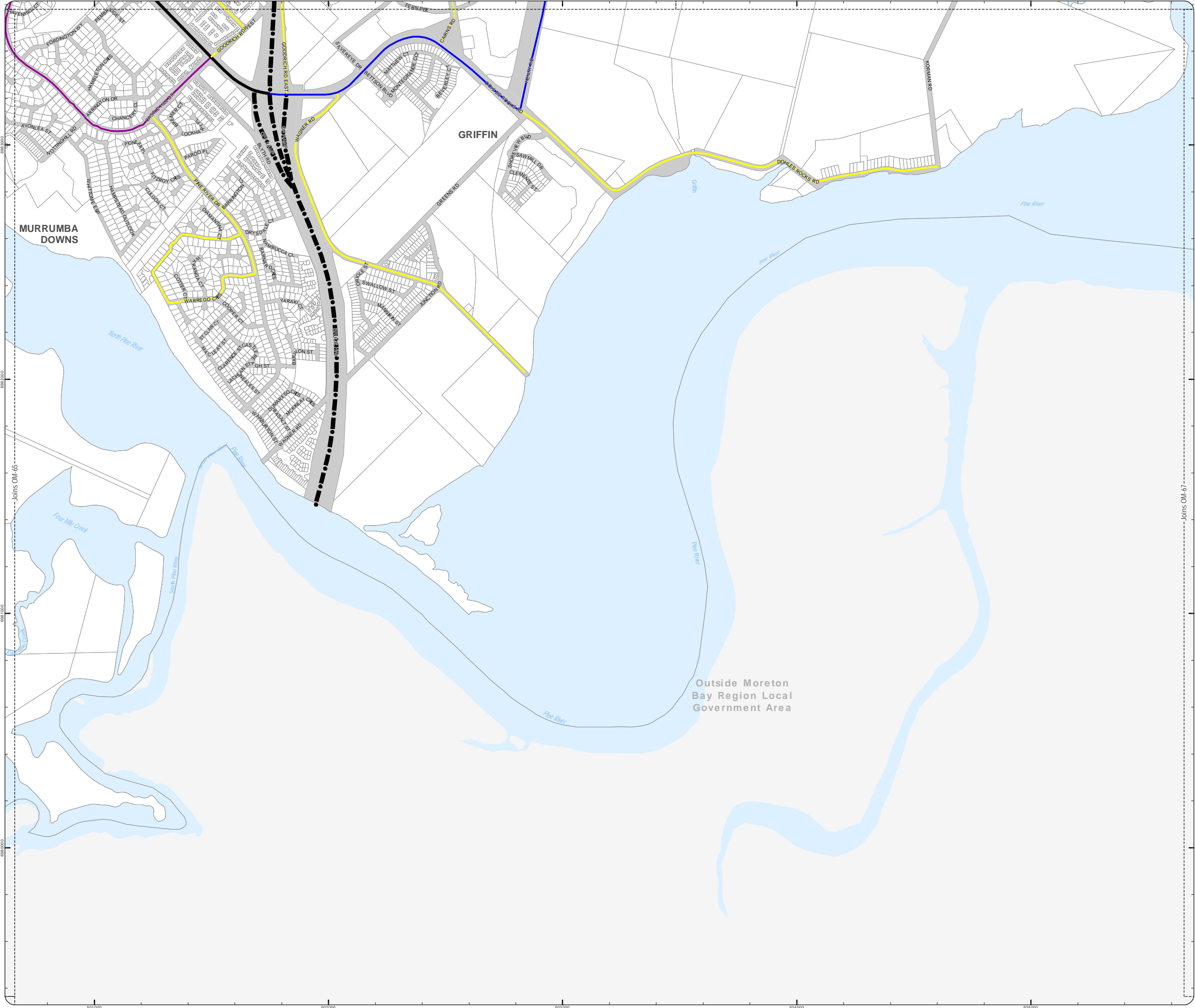
DISCLAIMER: Some of the information shown in this document has been provided to Council from external third parties. Council makes no representation and gives no warranty about the accuracy, reliability, completeness or suitability for any particular purpose of the information. Persons should not rely on the information shown in this document to make any decision with financial or legal implications and should instead rely on their own enquiries. To the full extent that it is able to do so in law, Council disclaims all liability (including liability in negligence) for all costs, losses and damages (including indirect and consequential costs, losses and damages) caused by or arising from anyone using or relying on the information shown in this document for any purpose whatsoever. © Copyright Moreton Bay Regional Council 2019

DCDB (Version April 2016) is reproduced with the permission of the State of Queensland



OM-65 RH
Overlay Map

OM_Road_Hierarchy.mxd



PLANNING SCHEME
OVERLAY MAP - ROAD HIERARCHY

- Property boundaries
- Priority Development Area
- State-controlled roads
 - Motorway
 - State arterial
 - State sub-arterial
- Council-controlled roads
 - Council arterial
 - Proposed Council arterial
 - Council sub-arterial
 - Proposed Council sub-arterial
 - Council district collector
 - Proposed Council district collector
 - Council local collector
 - Proposed Council local collector

Please read the following notes about this map:

This map shows the hierarchy of Council and State controlled roads.

Roads not identified on this map are taken to be access streets.

This overlay map assists with interpreting tables of assessment and applying development requirements throughout the planning scheme.

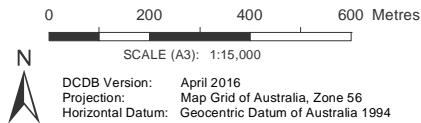
Inclusion in this map does not necessarily mean there are associated requirements.

Refer to relevant tables of assessment, zone code, local plan code and/or development codes for requirements associated with this overlay map.

Development adjacent to State-controlled roads is subject to separate requirements as may be determined by the State from time to time. Refer to the Queensland Department of Transport and Main Roads (www.tmr.qld.gov.au)

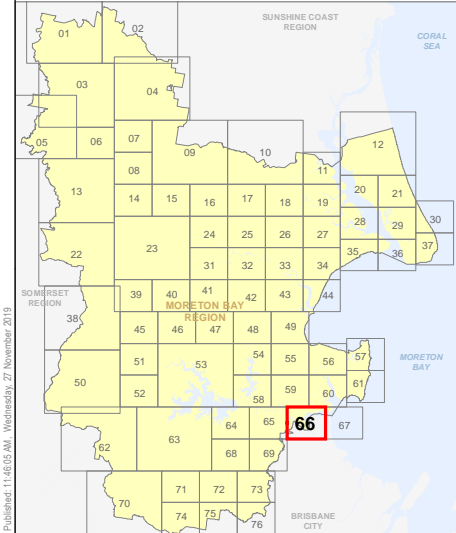
For further information regarding this overlay map, please refer to the Overlay information sheet on Council's website (www.moretonbay.qld.gov.au/mbrcplanningscheme) or contact council on 3205 0555.

Effective on and from XXXXX



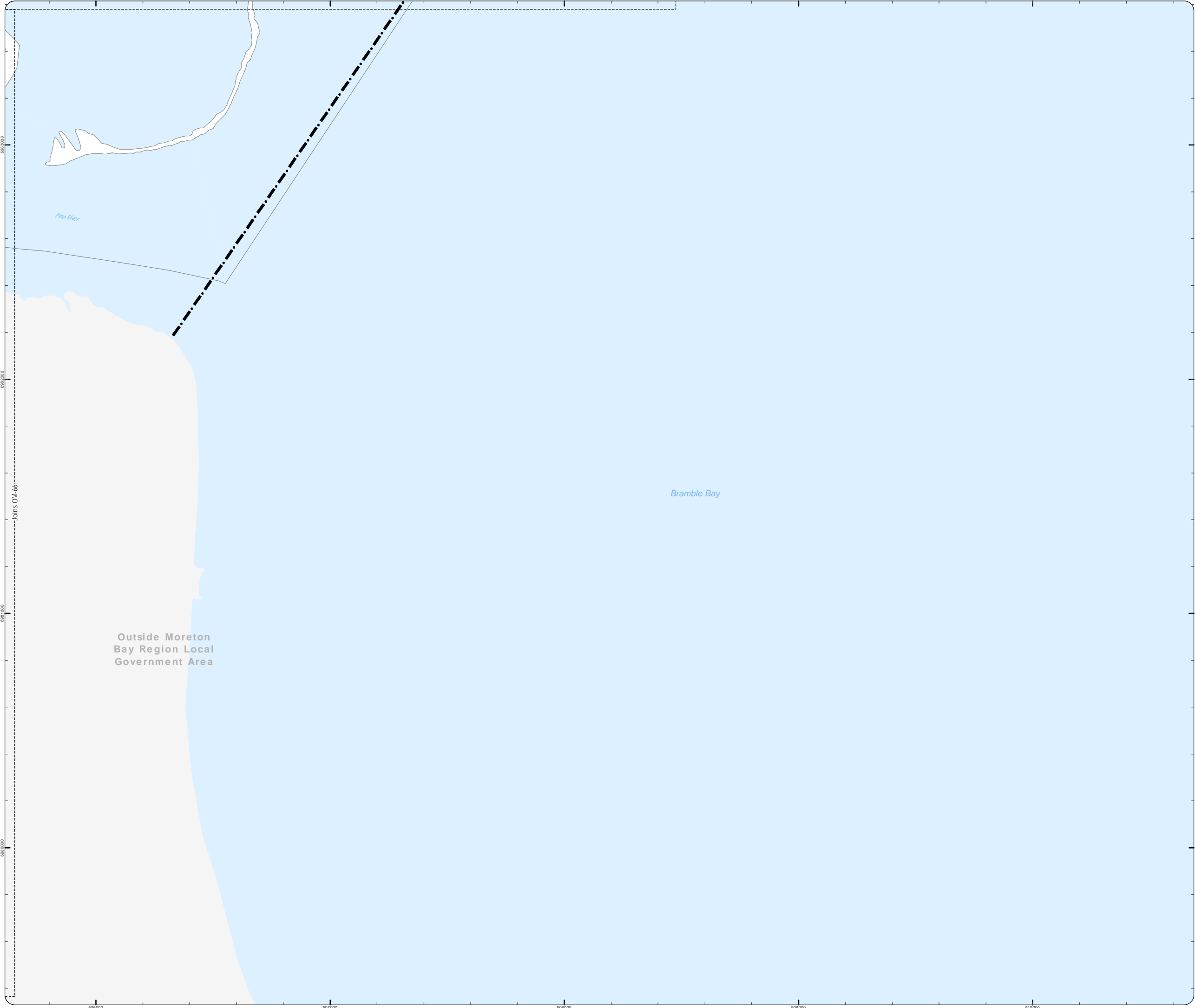
DISCLAIMER: Some of the information shown in this document has been provided to Council from external third parties. Council makes no representation and gives no warranty about the accuracy, reliability, completeness or suitability for any particular purpose of the information. Persons should not rely on the information shown in this document to make any decision with financial or legal implications and should instead rely on their own enquiries. To the full extent that it is able to do so in law, Council disclaims all liability (including liability in negligence) for all costs, losses and damages (including indirect and consequential costs, losses and damages) caused by or arising from anyone using or relying on the information shown in this document for any purpose whatsoever. © Copyright Moreton Bay Regional Council 2019

DCDB (Version April 2016) is reproduced with the permission of the State of Queensland



OM-66 RH
Overlay Map

Oil_Road_Hierarchy.mxd



PLANNING SCHEME
OVERLAY MAP - ROAD HIERARCHY

- Property boundaries
- Priority Development Area
- State-controlled roads
- Motorway
 - State arterial
 - State sub-arterial
- Council-controlled roads
- Council arterial
 - Proposed Council arterial
 - Council sub-arterial
 - Proposed Council sub-arterial
 - Council district collector
 - Proposed Council district collector
 - Council local collector
 - Proposed Council local collector

Please read the following notes about this map:

This map shows the hierarchy of Council and State controlled roads.

Roads not identified on this map are taken to be access streets.

This overlay map assists with interpreting tables of assessment and applying development requirements throughout the planning scheme.

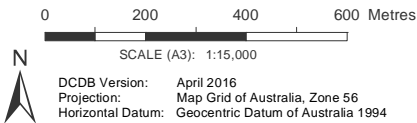
Inclusion in this map does not necessarily mean there are associated requirements.

Refer to relevant tables of assessment, zone code, local plan code and/or development codes for requirements associated with this overlay map.

Development adjacent to State-controlled roads is subject to separate requirements as may be determined by the State from time to time. Refer to the Queensland Department of Transport and Main Roads (www.tmr.qld.gov.au)

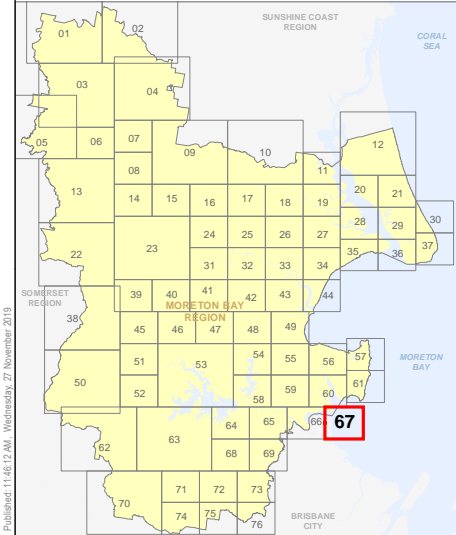
For further information regarding this overlay map, please refer to the Overlay information sheet on Council's website (www.moretonbay.qld.gov.au/mbrcplanningscheme) or contact council on 3205 0555.

Effective on and from XXXXX

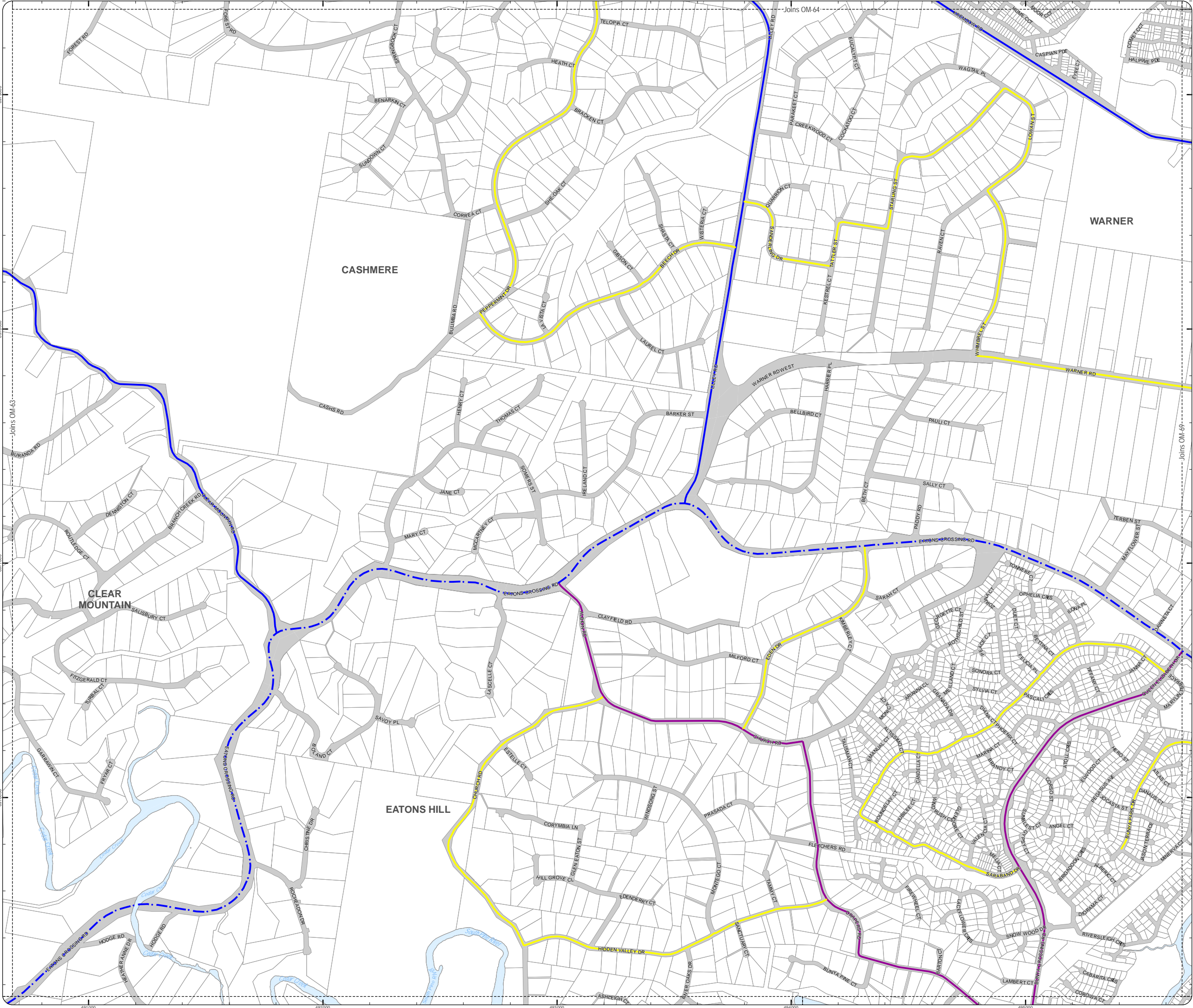


DISCLAIMER: Some of the information shown in this document has been provided to Council from external third parties. Council makes no representation and gives no warranty about the accuracy, reliability, completeness or suitability for any particular purpose of the information. Persons should not rely on the information shown in this document to make any decision with financial or legal implications and should instead rely on their own enquiries. To the full extent that it is able to do so in law, Council disclaims all liability (including liability in negligence) for all costs, losses and damages (including indirect and consequential costs, losses and damages) caused by or arising from anyone using or relying on the information shown in this document for any purpose whatsoever. © Copyright Moreton Bay Regional Council 2019

DCDB (Version April 2016) is reproduced with the permission of the State of Queensland



OM-67 RH
Overlay Map



PLANNING SCHEME
OVERLAY MAP - ROAD HIERARCHY

- Property boundaries
- Priority Development Area

State-controlled roads

- Motorway
- State arterial
- State sub-arterial

Council-controlled roads

- Council arterial
- Proposed Council arterial
- Council sub-arterial
- Proposed Council sub-arterial
- Council district collector
- Proposed Council district collector
- Council local collector
- Proposed Council local collector

Please read the following notes about this map:

This map shows the hierarchy of Council and State controlled roads.

Roads not identified on this map are taken to be access streets.

This overlay map assists with interpreting tables of assessment and applying development requirements throughout the planning scheme.

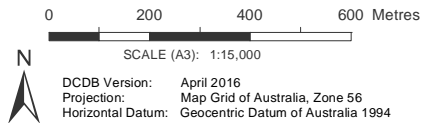
Inclusion in this map does not necessarily mean there are associated requirements.

Refer to relevant tables of assessment, zone code, local plan code and/or development codes for requirements associated with this overlay map.

Development adjacent to State-controlled roads is subject to separate requirements as may be determined by the State from time to time. Refer to the Queensland Department of Transport and Main Roads (www.tmr.qld.gov.au)

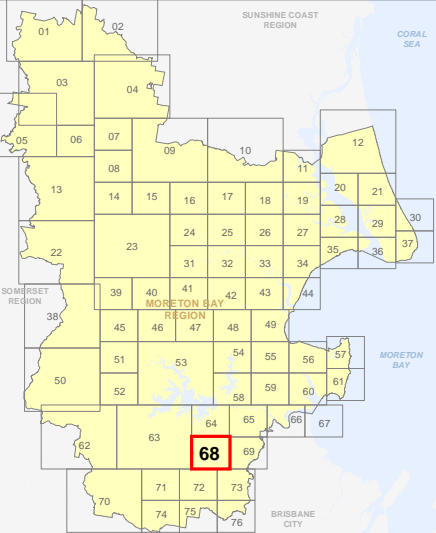
For further information regarding this overlay map, please refer to the Overlay information sheet on Council's website (www.moretonbay.qld.gov.au/mbrplanningscheme) or contact council on 3205 0555.

Effective on and from XXXXX

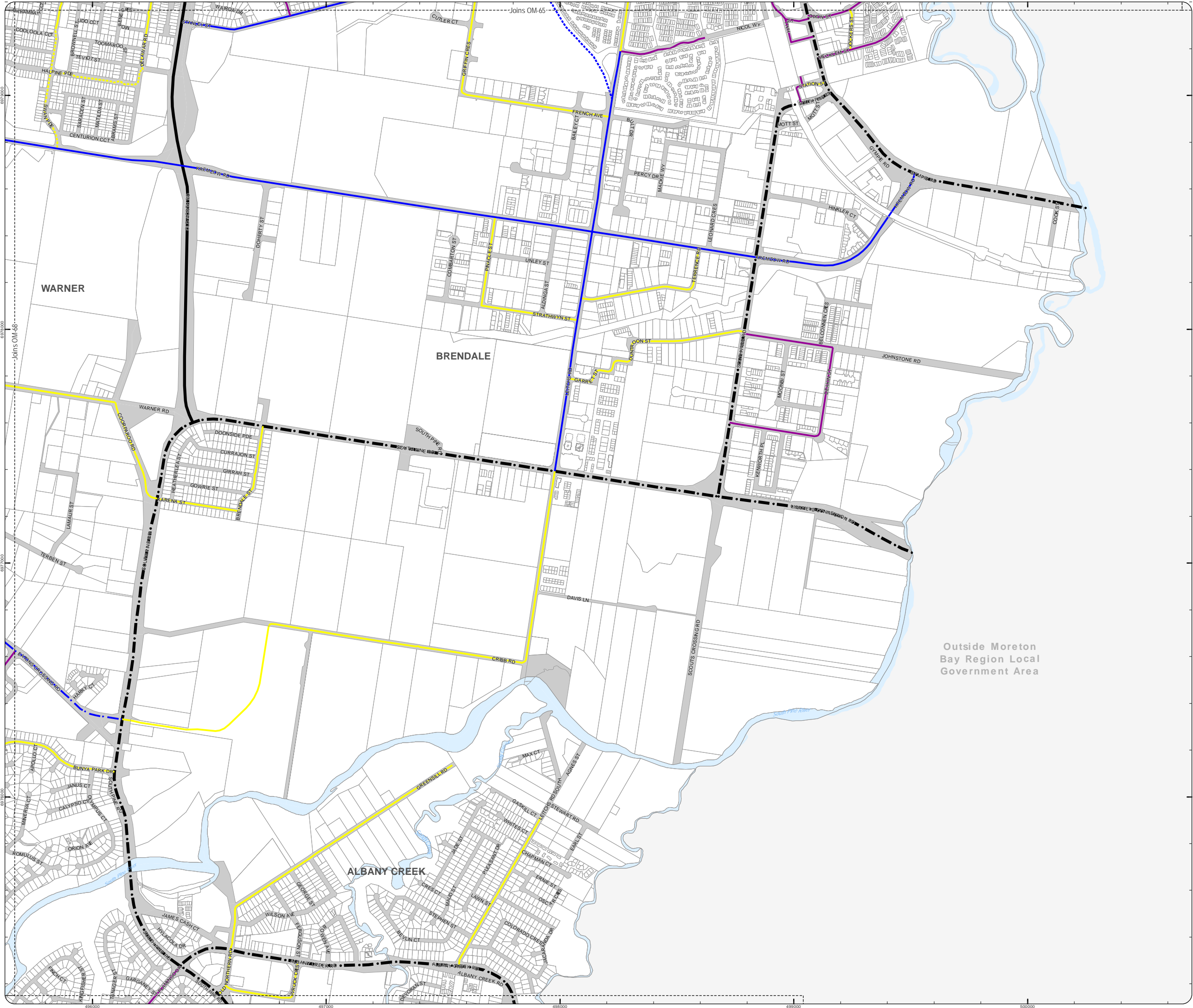


DISCLAIMER: Some of the information shown in this document has been provided to Council from external third parties. Council makes no representation and gives no warranty about the accuracy, reliability, completeness or suitability for any particular purpose of the information. Persons should not rely on the information shown in this document to make any decision with financial or legal implications and should instead rely on their own enquiries. To the full extent that it is able to do so in law, Council disclaims all liability (including liability in negligence) for all costs, losses and damages (including indirect and consequential costs, losses and damages) caused by or arising from anyone using or relying on the information shown in this document for any purpose whatsoever. © Copyright Moreton Bay Regional Council 2019

DCDB (Version April 2016) is reproduced with the permission of the State of Queensland



OM-68 RH
Overlay Map



PLANNING SCHEME
OVERLAY MAP - ROAD HIERARCHY

- Property boundaries
Priority Development Area
- State-controlled roads
- Motorway
 - State arterial
 - State sub-arterial
- Council-controlled roads
- Council arterial
 - Proposed Council arterial
 - Council sub-arterial
 - Proposed Council sub-arterial
 - Council district collector
 - Proposed Council district collector
 - Council local collector
 - Proposed Council local collector

Please read the following notes about this map:

This map shows the hierarchy of Council and State controlled roads.

Roads not identified on this map are taken to be access streets.

This overlay map assists with interpreting tables of assessment and applying development requirements throughout the planning scheme.

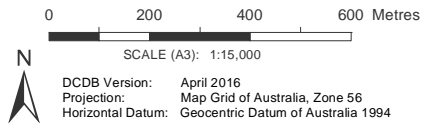
Inclusion in this map does not necessarily mean there are associated requirements.

Refer to relevant tables of assessment, zone code, local plan code and/or development codes for requirements associated with this overlay map.

Development adjacent to State-controlled roads is subject to separate requirements as may be determined by the State from time to time. Refer to the Queensland Department of Transport and Main Roads (www.tmr.qld.gov.au)

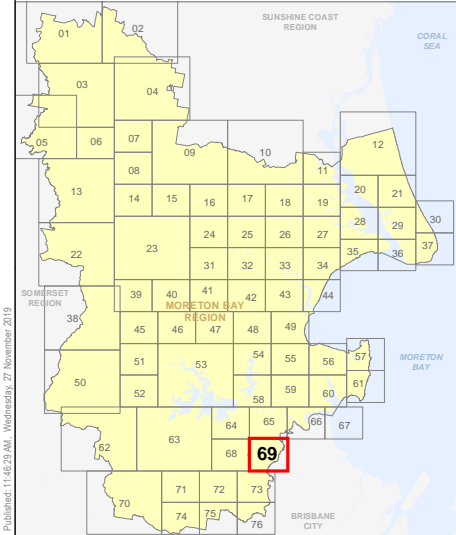
For further information regarding this overlay map, please refer to the Overlay information sheet on Council's website (www.moretonbay.qld.gov.au/mbrcplanningscheme) or contact council on 3205 0555.

Effective on and from XXXXX

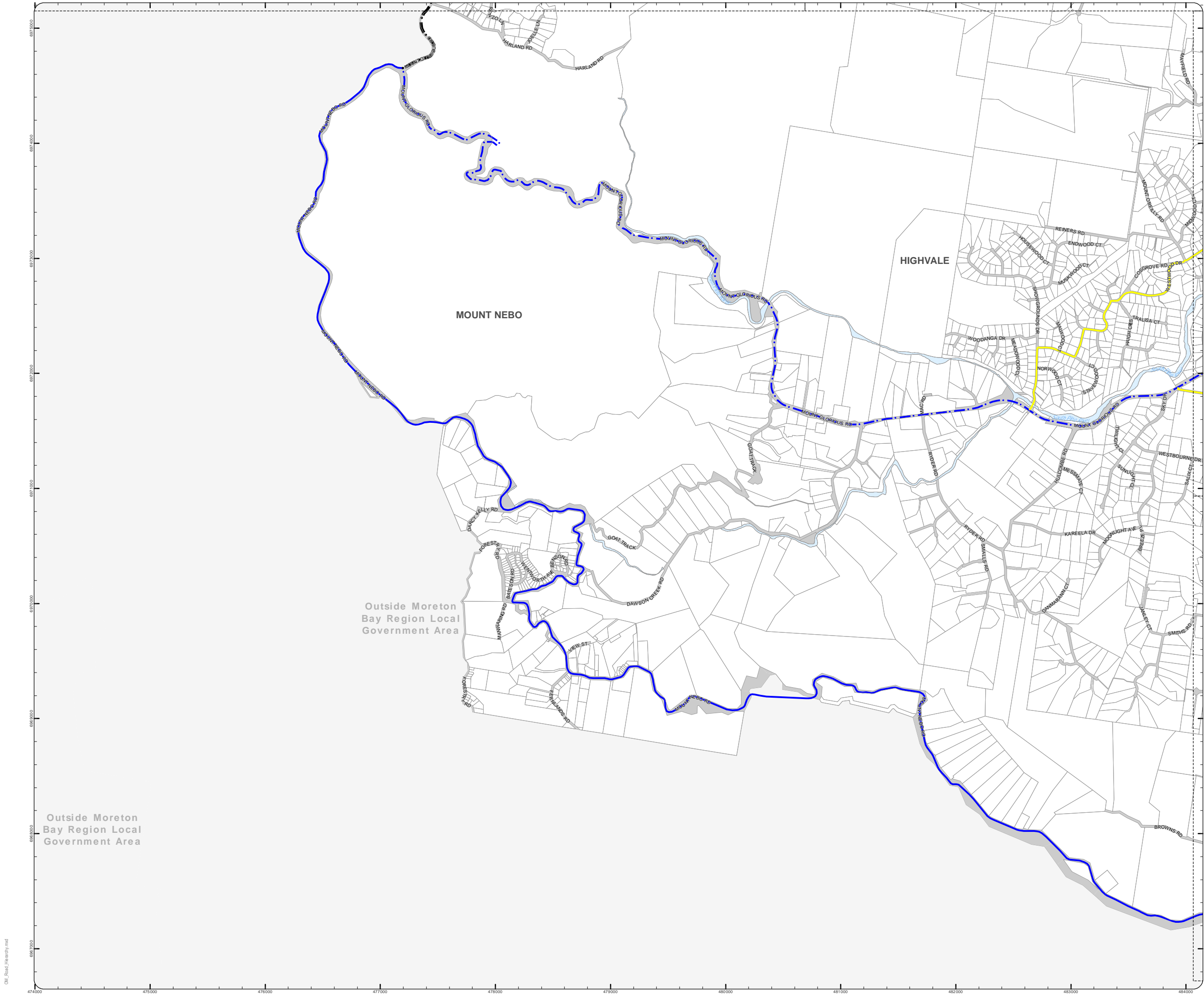


DISCLAIMER: Some of the information shown in this document has been provided to Council from external third parties. Council makes no representation and gives no warranty about the accuracy, reliability, completeness or suitability for any particular purpose of the information. Persons should not rely on the information shown in this document to make any decision with financial or legal implications and should instead rely on their own enquiries. To the full extent that it is able to do so in law, Council disclaims all liability (including liability in negligence) for all costs, losses and damages (including indirect and consequential costs, losses and damages) caused by or arising from anyone using or relying on the information shown in this document for any purpose whatsoever. © Copyright Moreton Bay Regional Council 2019

DCDB (Version April 2016) is reproduced with the permission of the State of Queensland



OM-69 RH
Overlay Map



PLANNING SCHEME
OVERLAY MAP - ROAD HIERARCHY

- Property boundaries
- Priority Development Area
- State-controlled roads
 - Motorway
 - State arterial
 - State sub-arterial
- Council-controlled roads
 - Council arterial
 - Proposed Council arterial
 - Council sub-arterial
 - Proposed Council sub-arterial
 - Council district collector
 - Proposed Council district collector
 - Council local collector
 - Proposed Council local collector

Please read the following notes about this map:

This map shows the hierarchy of Council and State controlled roads.

Roads not identified on this map are taken to be access streets.

This overlay map assists with interpreting tables of assessment and applying development requirements throughout the planning scheme.

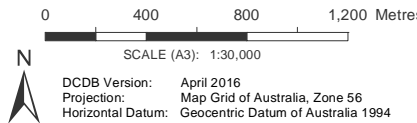
Inclusion in this map does not necessarily mean there are associated requirements.

Refer to relevant tables of assessment, zone code, local plan code and/or development codes for requirements associated with this overlay map.

Development adjacent to State-controlled roads is subject to separate requirements as may be determined by the State from time to time. Refer to the Queensland Department of Transport and Main Roads (www.tmr.qld.gov.au)

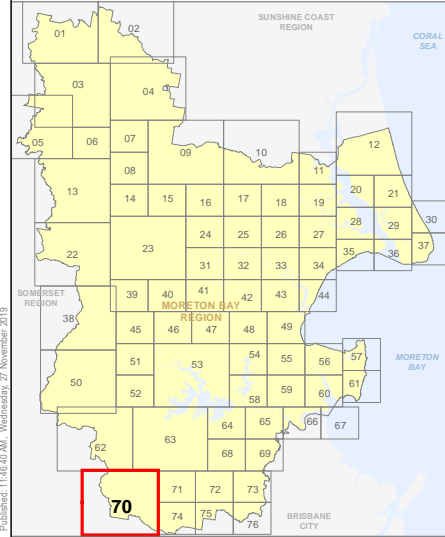
For further information regarding this overlay map, please refer to the Overlay information sheet on Council's website (www.moretonbay.qld.gov.au/mbr/planningscheme) or contact council on 3205 0555.

Effective on and from XXXXX



DISCLAIMER: Some of the information shown in this document has been provided to Council from external third parties. Council makes no representation and gives no warranty about the accuracy, reliability, completeness or suitability for any particular purpose of the information. Persons should not rely on the information shown in this document to make any decision with financial or legal implications and should instead rely on their own enquiries. To the full extent that it is able to do so in law, Council disclaims all liability (including liability in negligence) for all costs, losses and damages (including indirect and consequential costs, losses and damages) caused by or arising from anyone using or relying on the information shown in this document for any purpose whatsoever. © Copyright Moreton Bay Regional Council 2019

DCDB (Version April 2016) is reproduced with the permission of the State of Queensland



OM-70 RH
Overlay Map



**PLANNING SCHEME
OVERLAY MAP - ROAD HIERARCHY**

- Property boundaries
- Priority Development Area
- State-controlled roads
 - Motorway
 - State arterial
 - State sub-arterial
- Council-controlled roads
 - Council arterial
 - Proposed Council arterial
 - Council sub-arterial
 - Proposed Council sub-arterial
 - Council district collector
 - Proposed Council district collector
 - Council local collector
 - Proposed Council local collector

Please read the following notes about this map:

This map shows the hierarchy of Council and State controlled roads.

Roads not identified on this map are taken to be access streets.

This overlay map assists with interpreting tables of assessment and applying development requirements throughout the planning scheme.

Inclusion in this map does not necessarily mean there are associated requirements.

Refer to relevant tables of assessment, zone code, local plan code and/or development codes for requirements associated with this overlay map.

Development adjacent to State-controlled roads is subject to separate requirements as may be determined by the State from time to time. Refer to the Queensland Department of Transport and Main Roads (www.tmr.qld.gov.au)

For further information regarding this overlay map, please refer to the Overlay information sheet on Council's website (www.moretonbay.qld.gov.au/mbrplanningscheme) or contact council on 3205 0555.

Effective on and from XXXXX

0 200 400 600 Metres

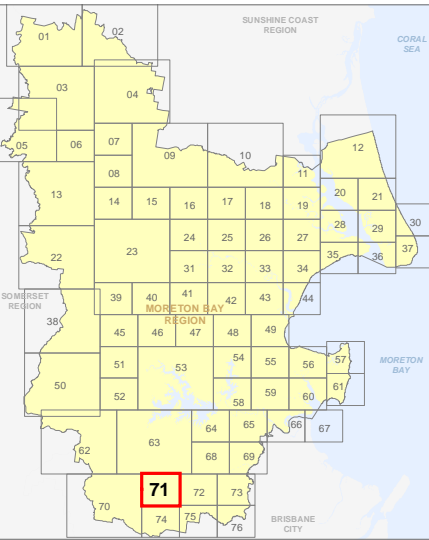
SCALE (A3): 1:15,000

N

DCDB Version: April 2016
Projection: Map Grid of Australia, Zone 56
Horizontal Datum: Geocentric Datum of Australia 1994

DISCLAIMER: Some of the information shown in this document has been provided to Council from external third parties. Council makes no representation and gives no warranty about the accuracy, reliability, completeness or suitability for any particular purpose of the information. Persons should not rely on the information shown in this document to make any decision with financial or legal implications and should instead rely on their own enquiries. To the full extent that it is able to do so in law, Council disclaims all liability (including liability in negligence) for all costs, losses and damages (including indirect and consequential costs, losses and damages) caused by or arising from anyone using or relying on the information shown in this document for any purpose whatsoever. © Copyright Moreton Bay Regional Council 2019

DCDB (Version April 2016) is reproduced with the permission of the State of Queensland



**OM-71 RH
Overlay Map**

Oil_Road_Hierarchy.mxd



- Please read the following notes about this map:
- This map shows the hierarchy of Council and State controlled roads.
- Roads not identified on this map are taken to be access streets.
- This overlay map assists with interpreting tables of assessment and applying development requirements throughout the planning scheme.
- Inclusion in this map does not necessarily mean there are associated requirements.
- Refer to relevant tables of assessment, zone code, local plan code and/or development codes for requirements associated with this overlay map.
- Development adjacent to State-controlled roads is subject to separate requirements as may be determined by the State from time to time.
- Refer to the Queensland Department of Transport and Main Roads (www.tmr.qld.gov.au)
- For further information regarding this overlay map, please refer to the overlay information sheet on Council's website (www.moreonbay.qld.gov.au/mbr/cplanningscheme) or contact Council on 3205 0555.

0 200 400 600 Metres

SCALE (A3): 1:15,000

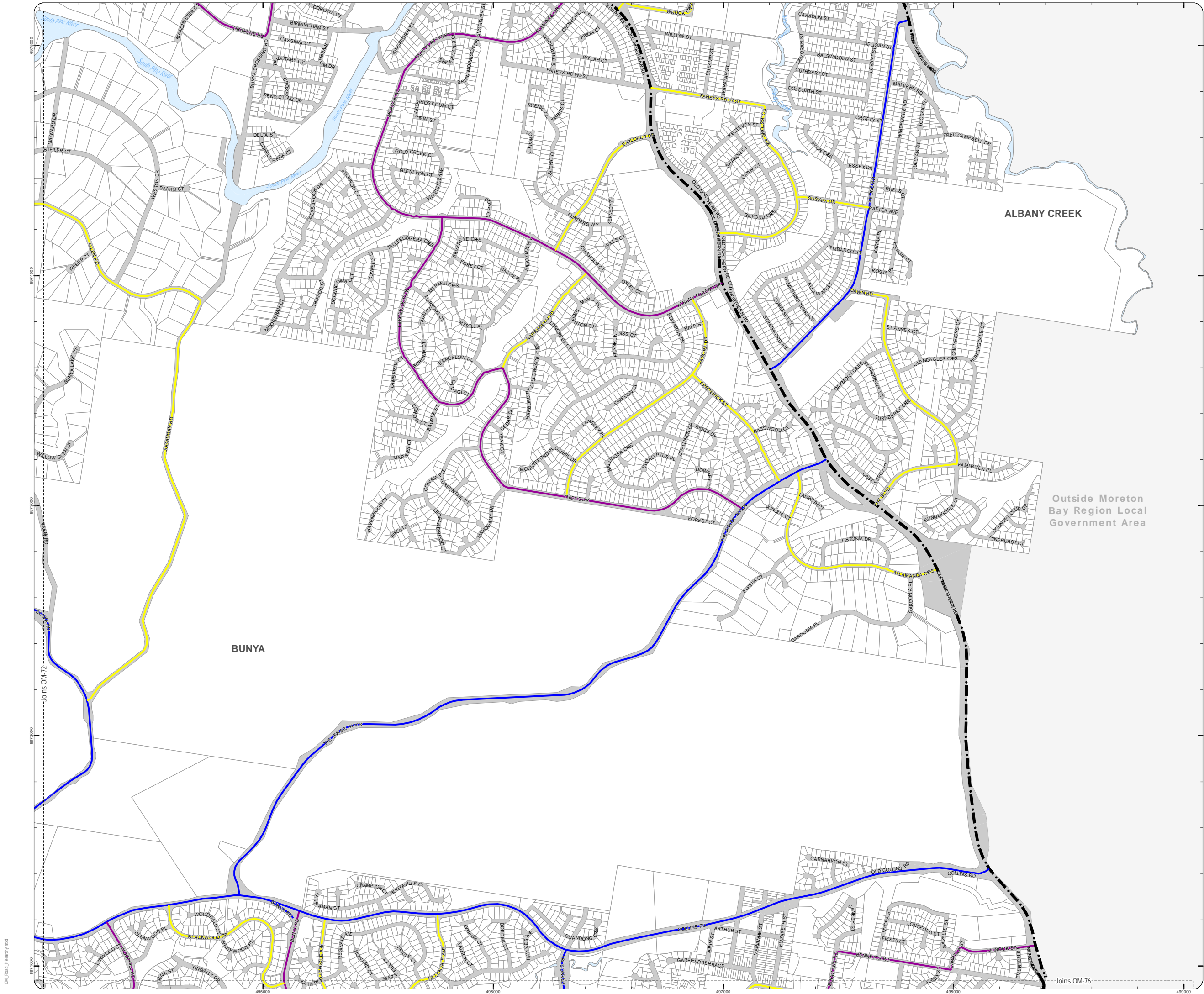
DCDB Version: April 2016
Projection: Map Grid of Australia, Zone 56
Horizontal Datum: Geocentric Datum of Australia 1994

DISCLAIMER: Some of the information shown in this document has been provided to Council from external third parties. Council makes no representation and gives no warranty about the accuracy, reliability, completeness or suitability for any particular purpose of the information. Persons should not rely on the information shown in this document to make any decision with financial or legal implications and should instead rely on their own enquiries. To the full extent that it is able to do so in law, Council disclaims all liability (including liability in negligence) for all costs, losses and damages (including direct and consequential costs, losses and damages) caused by or arising from anyone using or relying on the information shown in this document for any purpose whatsoever.

© Copyright Moreton Bay Regional Council 2019

OCDB (Version April 2016) is reproduced with the permission of the State of Queensland





PLANNING SCHEME
OVERLAY MAP - ROAD HIERARCHY

- Property boundaries
- Priority Development Area
- State-controlled roads
 - Motorway
 - State arterial
 - State sub-arterial
- Council-controlled roads
 - Council arterial
 - Proposed Council arterial
 - Council sub-arterial
 - Proposed Council sub-arterial
 - Council district collector
 - Proposed Council district collector
 - Council local collector
 - Proposed Council local collector

Please read the following notes about this map:

This map shows the hierarchy of Council and State controlled roads.

Roads not identified on this map are taken to be access streets.

This overlay map assists with interpreting tables of assessment and applying development requirements throughout the planning scheme.

Inclusion in this map does not necessarily mean there are associated requirements.

Refer to relevant tables of assessment, zone code, local plan code and/or development codes for requirements associated with this overlay map.

Development adjacent to State-controlled roads is subject to separate requirements as may be determined by the State from time to time. Refer to the Queensland Department of Transport and Main Roads (www.tmr.qld.gov.au)

For further information regarding this overlay map, please refer to the Overlay information sheet on Council's website (www.moretonbay.qld.gov.au/mbr/planningscheme) or contact council on 3205 0555.

Effective on and from XXXXX

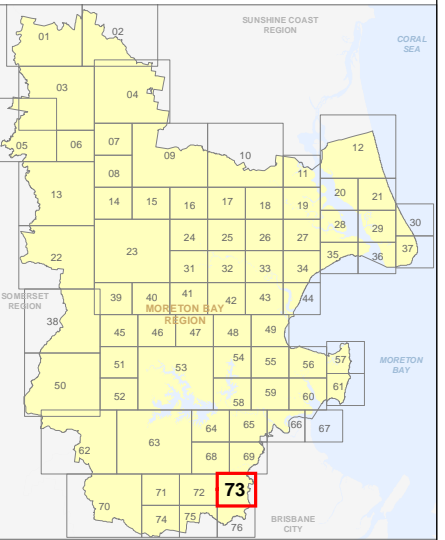
0 200 400 600 Metres

SCALE (A3): 1:15,000

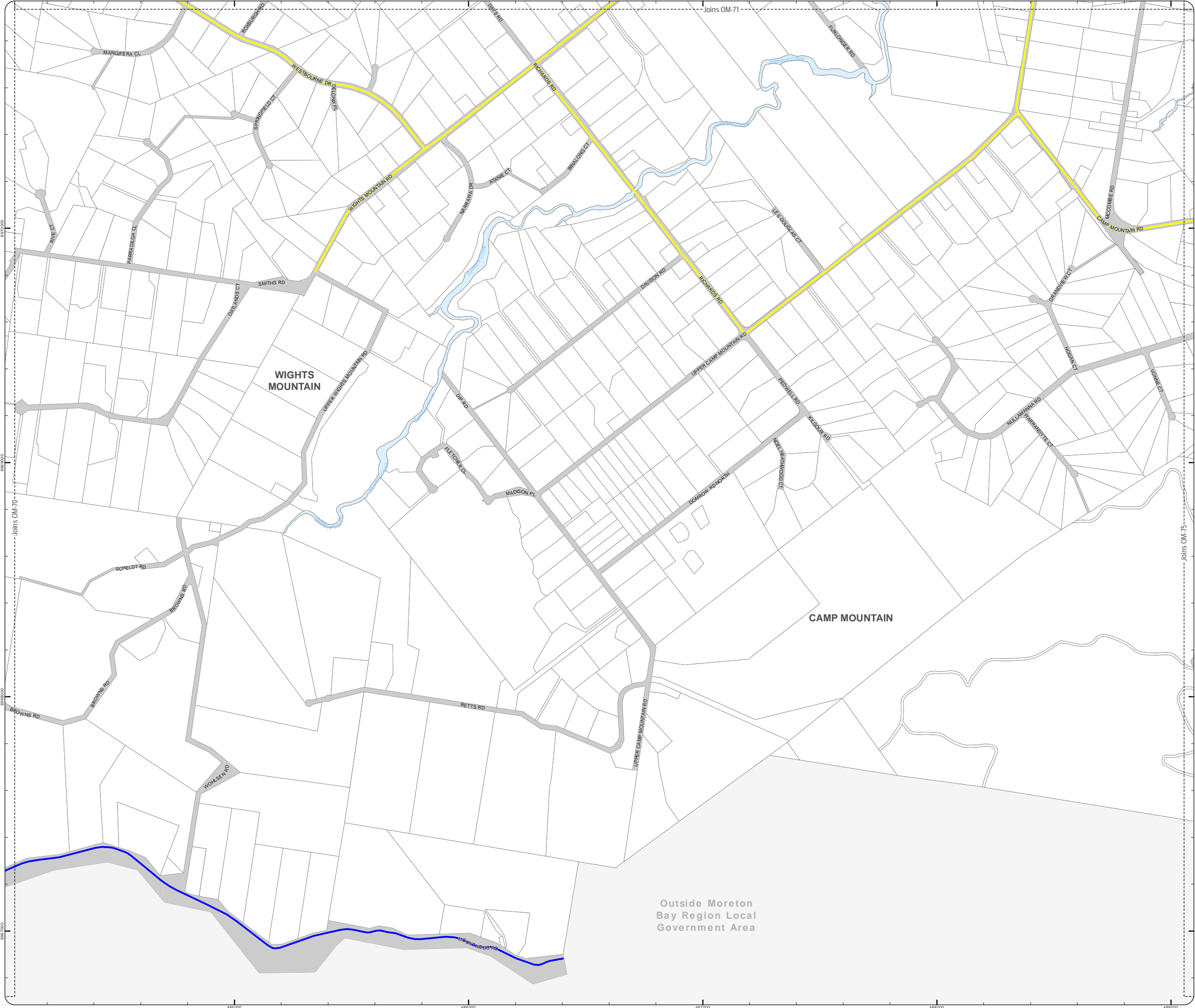
DCDB Version: April 2016
Projection: Map Grid of Australia, Zone 56
Horizontal Datum: Geocentric Datum of Australia 1994

DISCLAIMER: Some of the information shown in this document has been provided to Council from external third parties. Council makes no representation and gives no warranty about the accuracy, reliability, completeness or suitability for any particular purpose of the information. Persons should not rely on the information shown in this document to make any decision with financial or legal implications and should instead rely on their own enquiries. To the full extent that it is able to do so in law, Council disclaims all liability (including liability in negligence) for all costs, losses and damages (including indirect and consequential costs, losses and damages) caused by or arising from anyone using or relying on the information shown in this document for any purpose whatsoever. © Copyright Moreton Bay Regional Council 2019

DCDB (Version April 2016) is reproduced with the permission of the State of Queensland



OM-73 RH
Overlay Map



**PLANNING SCHEME
OVERLAY MAP - ROAD HIERARCHY**

- Property boundaries
- Priority Development Area

State-controlled roads

- Motorway
- State arterial
- State sub-arterial

Council-controlled roads

- Council arterial
- Proposed Council arterial
- Council sub-arterial
- Proposed Council sub-arterial
- Council district collector
- Proposed Council district collector
- Council local collector
- Proposed Council local collector

Please read the following notes about this map:

This map shows the hierarchy of Council and State controlled roads.

Roads not identified on this map are taken to be access streets.

This overlay map assists with interpreting tables of assessment and applying development requirements throughout the planning scheme.

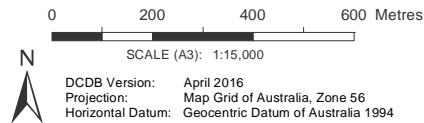
Inclusion in this map does not necessarily mean there are associated requirements.

Refer to relevant tables of assessment, zone code, local plan code and/or development codes for requirements associated with this overlay map.

Development adjacent to State-controlled roads is subject to separate requirements as may be determined by the State from time to time. Refer to the Queensland Department of Transport and Main Roads (www.tmr.qld.gov.au)

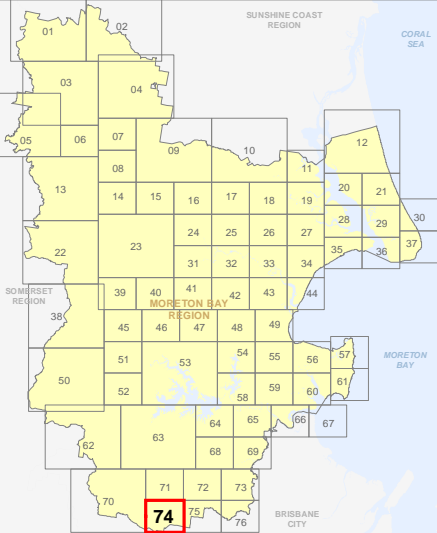
For further information regarding this overlay map, please refer to the Overlay information sheet on Council's website (www.moretonbay.qld.gov.au/mbrcplanningscheme) or contact council on 3205 0555.

Effective on and from XXXXX



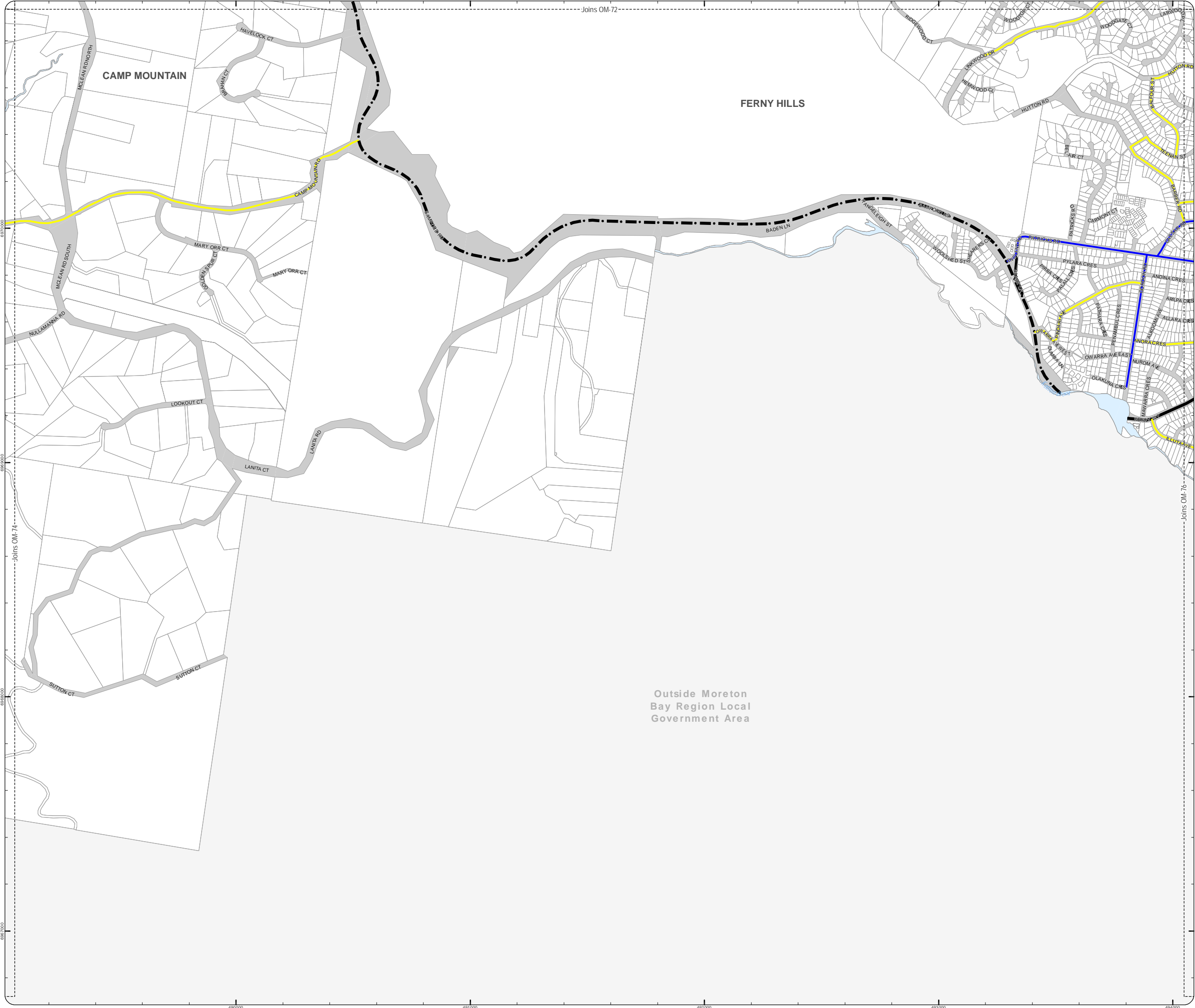
DISCLAIMER: Some of the information shown in this document has been provided to Council from external third parties. Council makes no representation and gives no warranty about the accuracy, reliability, completeness or suitability for any particular purpose of the information. Persons should not rely on the information shown in this document to make any decision with financial or legal implications and should instead rely on their own enquiries. To the full extent that it is able to do so in law, Council disclaims all liability (including liability in negligence) for all costs, losses and damages (including indirect and consequential costs, losses and damages) caused by or arising from anyone using or relying on the information shown in this document for any purpose whatsoever. © Copyright Moreton Bay Regional Council 2019

DCDB (Version April 2016) is reproduced with the permission of the State of Queensland



**OM-74 RH
Overlay Map**

OM_Road_Hierarchy.mxd



PLANNING SCHEME OVERLAY MAP - ROAD HIERARCHY

- Property boundaries
- Priority Development Area
- State-controlled roads
 - Motorway
 - State arterial
 - State sub-arterial
- Council-controlled roads
 - Council arterial
 - Proposed Council arterial
 - Council sub-arterial
 - Proposed Council sub-arterial
 - Council district collector
 - Proposed Council district collector
 - Council local collector
 - Proposed Council local collector

Please read the following notes about this map:

This map shows the hierarchy of Council and State controlled roads.

Roads not identified on this map are taken to be access streets.

This overlay map assists with interpreting tables of assessment and applying development requirements throughout the planning scheme.

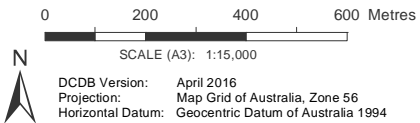
Inclusion in this map does not necessarily mean there are associated requirements.

Refer to relevant tables of assessment, zone code, local plan code and/or development codes for requirements associated with this overlay map.

Development adjacent to State-controlled roads is subject to separate requirements as may be determined by the State from time to time. Refer to the Queensland Department of Transport and Main Roads (www.tmr.qld.gov.au)

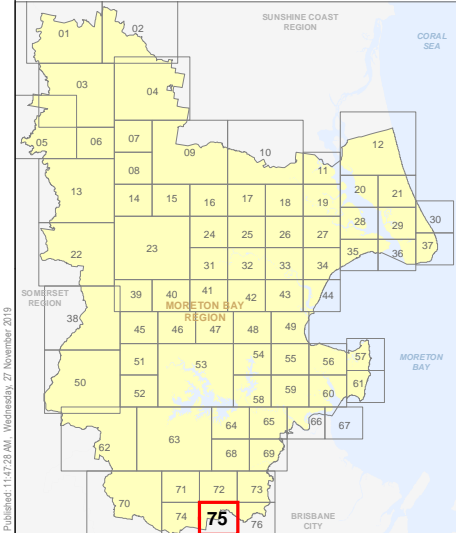
For further information regarding this overlay map, please refer to the Overlay information sheet on Council's website (www.moretonbay.qld.gov.au/mbrcplanningscheme) or contact council on 3205 0555.

Effective on and from XXXXX



DISCLAIMER: Some of the information shown in this document has been provided to Council from external third parties. Council makes no representation and gives no warranty about the accuracy, reliability, completeness or suitability for any particular purpose of the information. Persons should not rely on the information shown in this document to make any decision with financial or legal implications and should instead rely on their own enquiries. To the full extent that it is able to do so in law, Council disclaims all liability (including liability in negligence) for all costs, losses and damages (including indirect and consequential costs, losses and damages) caused by or arising from anyone using or relying on the information shown in this document for any purpose whatsoever. © Copyright Moreton Bay Regional Council 2019

DCDB (Version April 2016) is reproduced with the permission of the State of Queensland



OM-75 RH Overlay Map



PLANNING SCHEME
OVERLAY MAP - ROAD HIERARCHY

- Property boundaries
- Priority Development Area
- State-controlled roads
 - Motorway
 - State arterial
 - State sub-arterial
- Council-controlled roads
 - Council arterial
 - Proposed Council arterial
 - Council sub-arterial
 - Proposed Council sub-arterial
 - Council district collector
 - Proposed Council district collector
 - Council local collector
 - Proposed Council local collector

Please read the following notes about this map:

This map shows the hierarchy of Council and State controlled roads.

Roads not identified on this map are taken to be access streets.

This overlay map assists with interpreting tables of assessment and applying development requirements throughout the planning scheme.

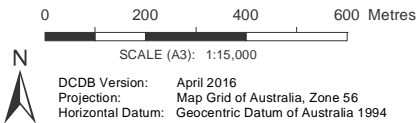
Inclusion in this map does not necessarily mean there are associated requirements.

Refer to relevant tables of assessment, zone code, local plan code and/or development codes for requirements associated with this overlay map.

Development adjacent to State-controlled roads is subject to separate requirements as may be determined by the State from time to time. Refer to the Queensland Department of Transport and Main Roads (www.tmr.qld.gov.au)

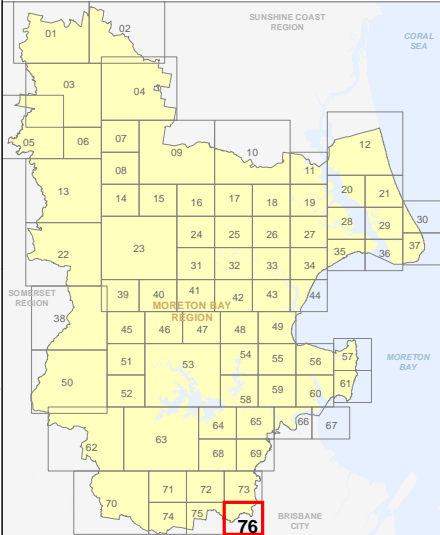
For further information regarding this overlay map, please refer to the Overlay information sheet on Council's website (www.moretonbay.qld.gov.au/mbrcplanningscheme) or contact council on 3205 0555.

Effective on and from XXXXX



DISCLAIMER: Some of the information shown in this document has been provided to Council from external third parties. Council makes no representation and gives no warranty about the accuracy, reliability, completeness or suitability for any particular purpose of the information. Persons should not rely on the information shown in this document to make any decision with financial or legal implications and should instead rely on their own enquiries. To the full extent that it is able to do so in law, Council disclaims all liability (including liability in negligence) for all costs, losses and damages (including indirect and consequential costs, losses and damages) caused by or arising from anyone using or relying on the information shown in this document for any purpose whatsoever. © Copyright Moreton Bay Regional Council 2019

DCDB (Version April 2016) is reproduced with the permission of the State of Queensland



OM-76 RH
Overlay Map