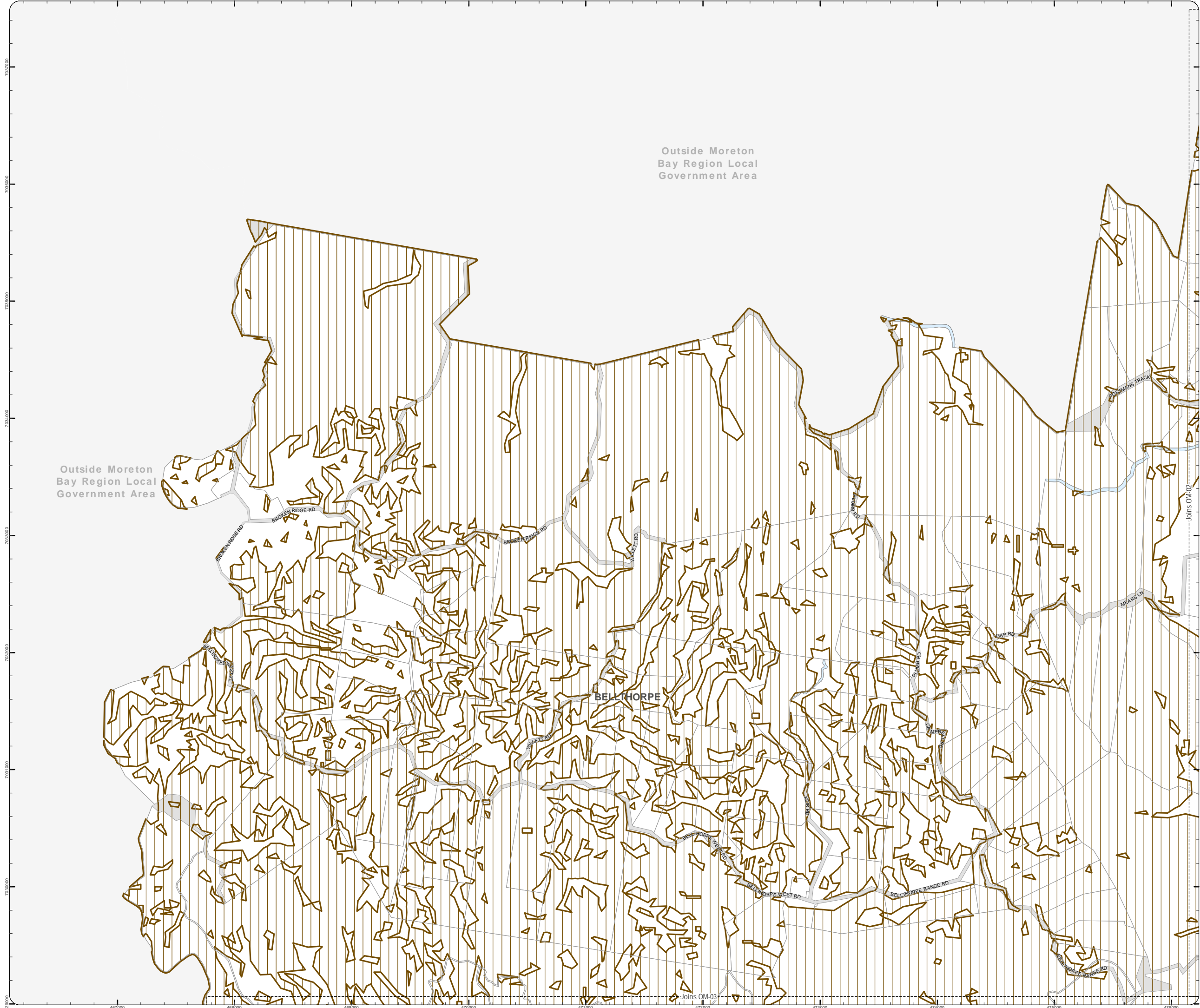


Z:\MapData\GISData\Planning\_Division\01 Planning Scheme Amendments\01 Proposed\Tailored Amendment 102\_Post Consultation and State Approval Version 201902\_M005\OM\_Landslide\_Hazard.mxd



PLANNING SCHEME  
OVERLAY MAP - LANDSLIDE HAZARD

- Property boundaries
- Landslide hazard area (>15% Slope)

Please read the following notes about this map:

This overlay map only affects you if your property is identified in the Landslide hazard area, and you wish to develop (e.g. build or extend, change use, subdivide, clear native vegetation, fill or excavate).

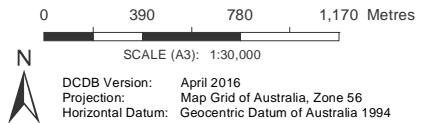
Under State Government requirements, planning schemes must identify areas where landslide hazard planning controls apply. This overlay map shows the Landslide hazard area and comprises land with slopes greater than 15%.

Inclusion in this map does not necessarily mean there are associated requirements.

Refer to the relevant zone code, local plan code and/or development codes for requirements associated with this overlay map.

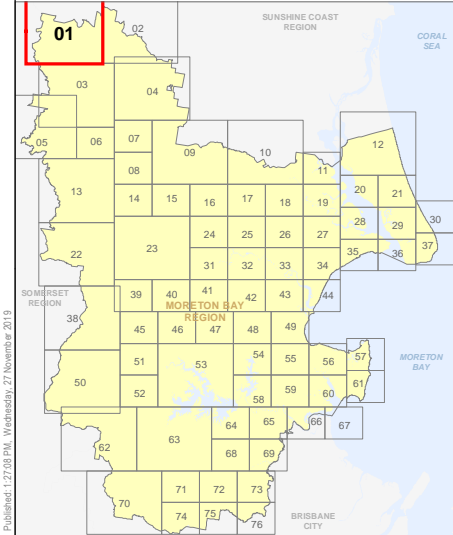
For further information regarding this overlay map, please refer to the Overlay information sheet on Council's website ([www.moretonbay.qld.gov.au/mbrcplanningscheme](http://www.moretonbay.qld.gov.au/mbrcplanningscheme)) or contact council on 3205 0555.

Effective on and from XXXXX



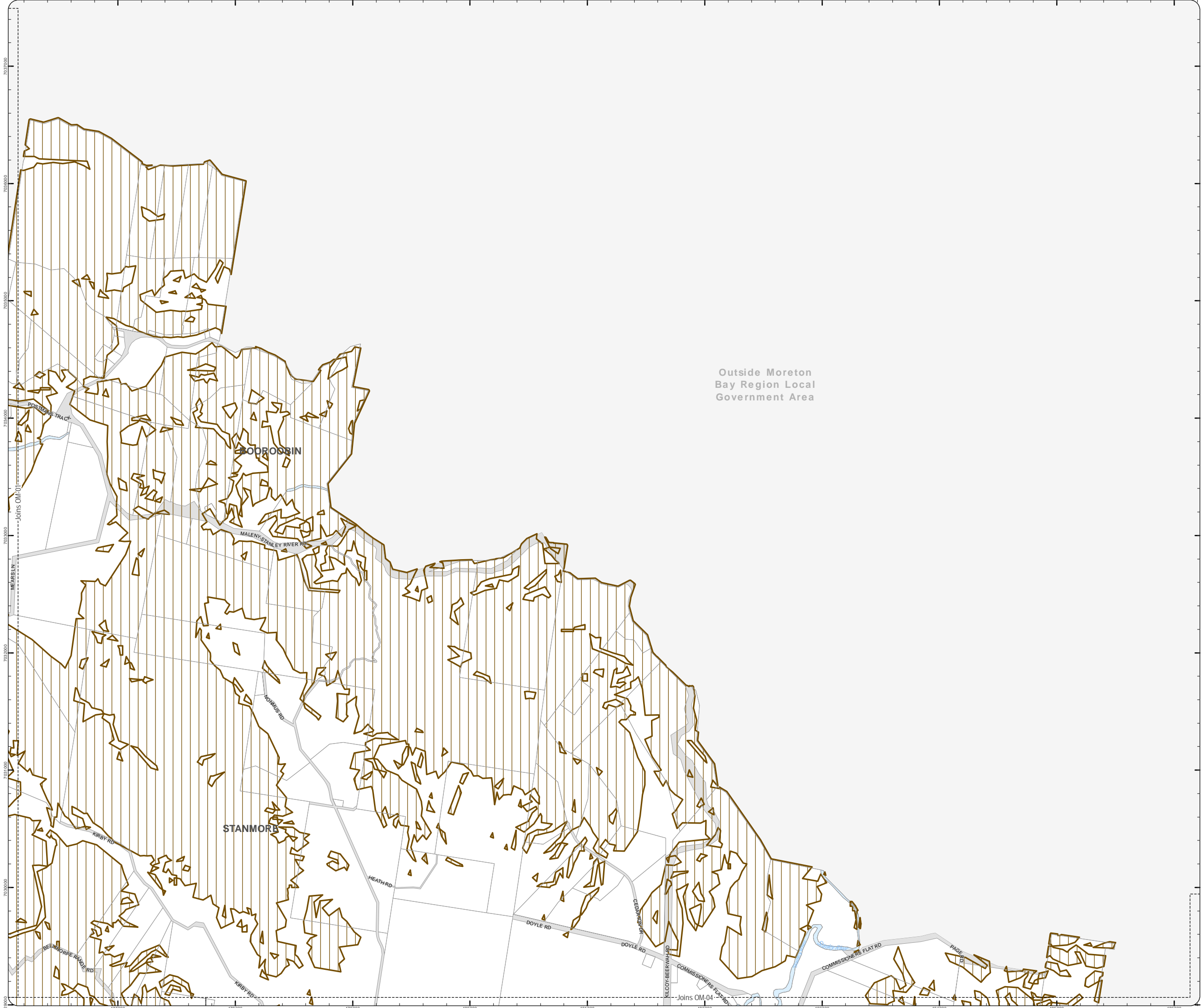
**DISCLAIMER:** Some of the information shown in this document has been provided to Council from external third parties. Council makes no representation and gives no warranty about the accuracy, reliability, completeness or suitability for any particular purpose of the information. Persons should not rely on the information shown in this document to make any decision with financial or legal implications and should instead rely on their own enquiries. To the full extent that it is able to do so in law, Council disclaims all liability (including liability in negligence) for all costs, losses and damages (including indirect and consequential costs, losses and damages) caused by or arising from anyone using or relying on the information shown in this document for any purpose whatsoever. © Copyright Moreton Bay Regional Council 2019

DCDB (Version April 2016) is reproduced with the permission of the State of Queensland



OM-1 LSH  
Overlay Map

Z:\MapData\GISData\Planning\_Division\01 Planning Scheme Amendments\01\_Proposed\Tailored Amendment 102\_Post Consultation and State Approval Version 201902\_MX05\OM-2\_Landslide\_Hazard.mxd



**PLANNING SCHEME  
OVERLAY MAP - LANDSLIDE HAZARD**

- Property boundaries
- Landslide hazard area (>15% Slope)

Please read the following notes about this map:

This overlay map only affects you if your property is identified in the Landslide hazard area, and you wish to develop (e.g. build or extend, change use, subdivide, clear native vegetation, fill or excavate).

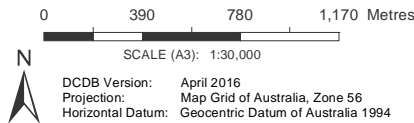
Under State Government requirements, planning schemes must identify areas where landslide hazard planning controls apply. This overlay map shows the Landslide hazard area and comprises land with slopes greater than 15%.

Inclusion in this map does not necessarily mean there are associated requirements.

Refer to the relevant zone code, local plan code and/or development codes for requirements associated with this overlay map.

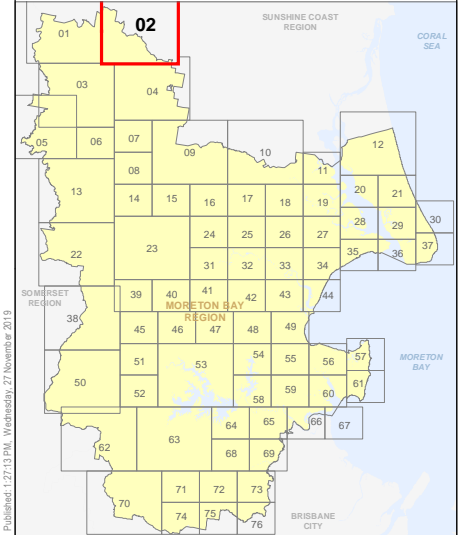
For further information regarding this overlay map, please refer to the Overlay information sheet on Council's website ([www.moretonbay.qld.gov.au/mbrclplanningscheme](http://www.moretonbay.qld.gov.au/mbrclplanningscheme)) or contact council on 3205 0555.

Effective on and from XXXXX



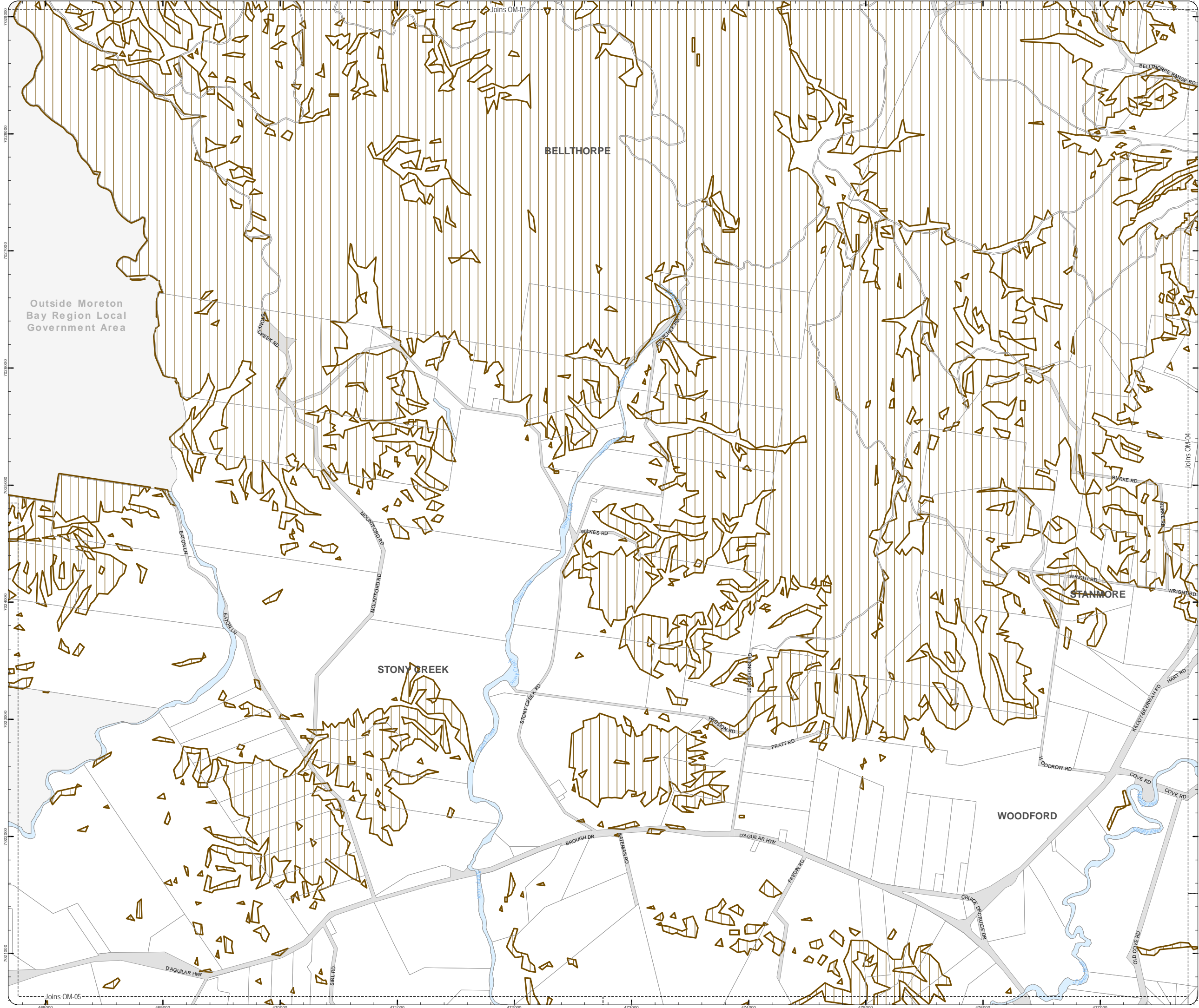
**DISCLAIMER:** Some of the information shown in this document has been provided to Council from external third parties. Council makes no representation and gives no warranty about the accuracy, reliability, completeness or suitability for any particular purpose of the information. Persons should not rely on the information shown in this document to make any decision with financial or legal implications and should instead rely on their own enquiries. To the full extent that it is able to do so in law, Council disclaims all liability (including liability in negligence) for all costs, losses and damages (including indirect and consequential costs, losses and damages) caused by or arising from anyone using or relying on the information shown in this document for any purpose whatsoever. © Copyright Moreton Bay Regional Council 2019

DCDB (Version April 2016) is reproduced with the permission of the State of Queensland







Z:\MapData\GISData\Planning\_Division\01 Planning Scheme\Amendments\01 Proposed\Tailored Amendment 102\_Post Consultation and State Approval\Version 201902\_M003\OM-3 LSH\MapData\Hazard.mxd



**PLANNING SCHEME**  
**OVERLAY MAP - LANDSLIDE HAZARD**

-  Property boundaries
-  Landslide hazard area (>15% Slope)

Please read the following notes about this map:

This overlay map only affects you if your property is identified in the Landslide hazard area, and you wish to develop (e.g. build or extend, change use, subdivide, clear native vegetation, fill or excavate).

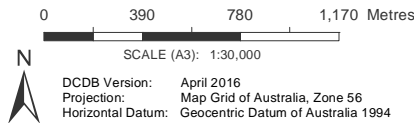
Under State Government requirements, planning schemes must identify areas where landslide hazard planning controls apply. This overlay map shows the Landslide hazard area and comprises land with slopes greater than 15%.

Inclusion in this map does not necessarily mean there are associated requirements.

Refer to the relevant zone code, local plan code and/or development codes for requirements associated with this overlay map.

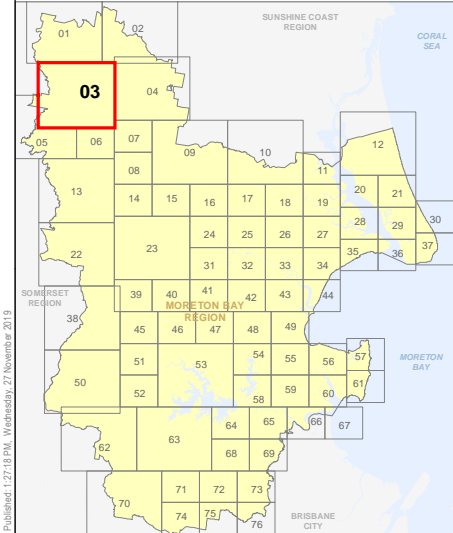
For further information regarding this overlay map, please refer to the Overlay information sheet on Council's website ([www.moretonbay.qld.gov.au/mbrplanningscheme](http://www.moretonbay.qld.gov.au/mbrplanningscheme)) or contact council on 3205 0555.

Effective on and from XXXXX



**DISCLAIMER:** Some of the information shown in this document has been provided to Council from external third parties. Council makes no representation and gives no warranty about the accuracy, reliability, completeness or suitability for any particular purpose of the information. Persons should not rely on the information shown in this document to make any decision with financial or legal implications and should instead rely on their own enquiries. To the full extent that it is able to do so in law, Council disclaims all liability (including liability in negligence) for all costs, losses and damages (including indirect and consequential costs, losses and damages) caused by or arising from anyone using or relying on the information shown in this document for any purpose whatsoever. © Copyright Moreton Bay Regional Council 2019

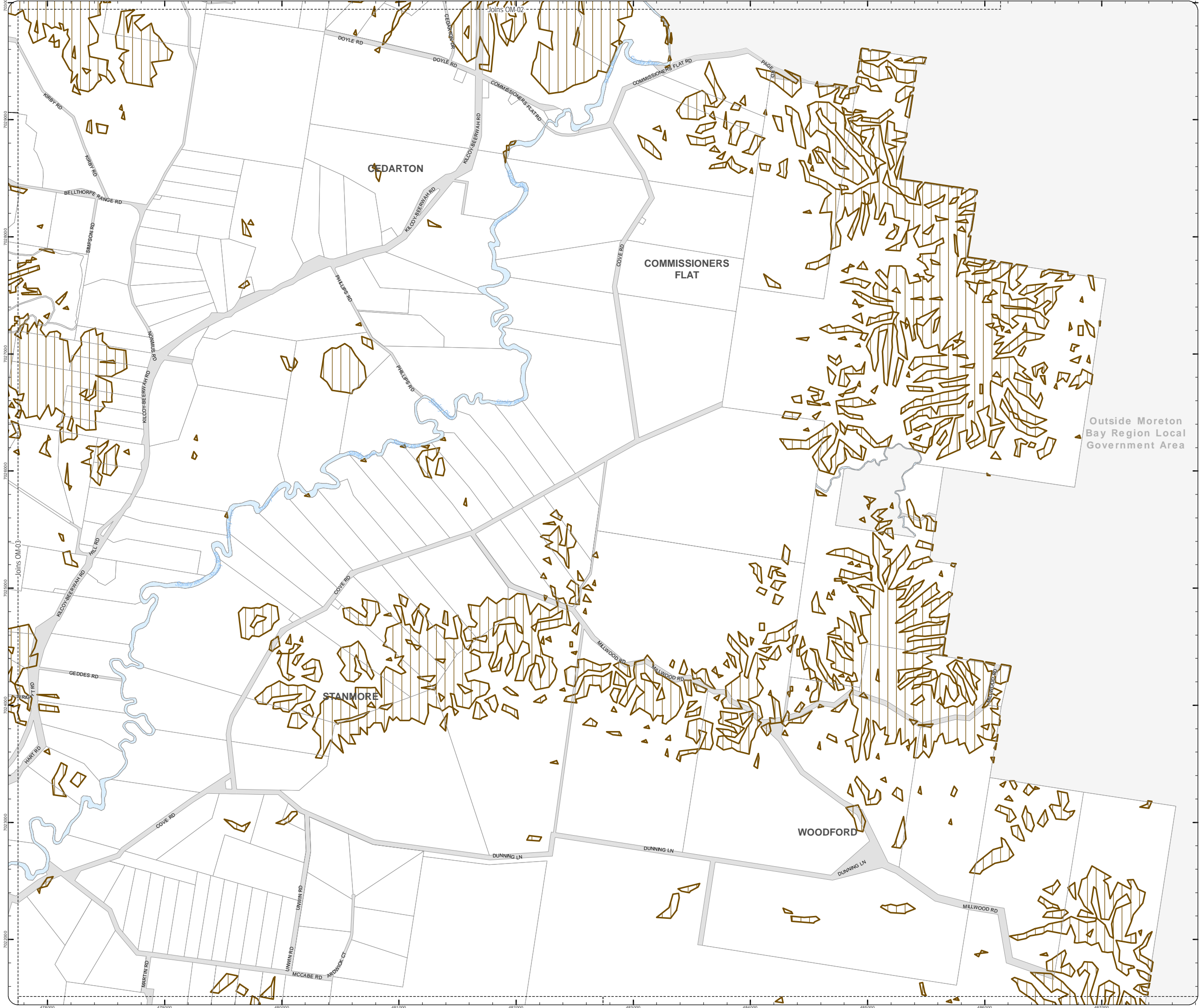
DCDB (Version April 2016) is reproduced with the permission of the State of Queensland



Published: 1:27:18 PM, Wednesday, 27 November 2019



Z:\MapData\GISData\Planning\_Division\01 Planning Scheme\Amendments\01\_Proposed Tailored Amendment 102\_Post Consultation and State Approval Version 201902\_MX005\OM4\_Landslide\_Hazard.mxd



PLANNING SCHEME  
OVERLAY MAP - LANDSLIDE HAZARD

- Property boundaries
- Landslide hazard area (>15% Slope)

Please read the following notes about this map:

This overlay map only affects you if your property is identified in the Landslide hazard area, and you wish to develop (e.g. build or extend, change use, subdivide, clear native vegetation, fill or excavate).

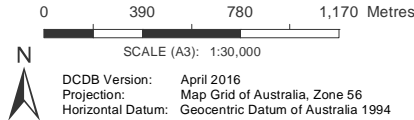
Under State Government requirements, planning schemes must identify areas where landslide hazard planning controls apply. This overlay map shows the Landslide hazard area and comprises land with slopes greater than 15%.

Inclusion in this map does not necessarily mean there are associated requirements.

Refer to the relevant zone code, local plan code and/or development codes for requirements associated with this overlay map.

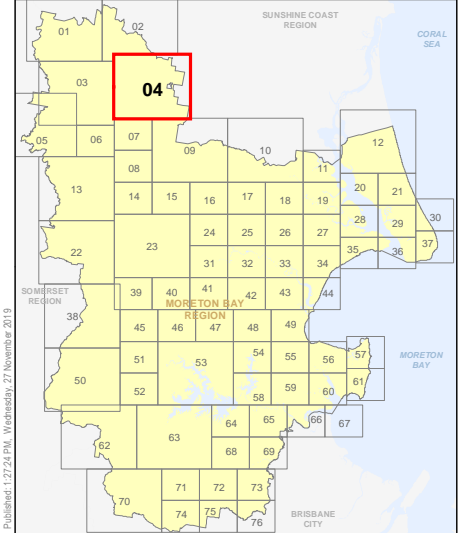
For further information regarding this overlay map, please refer to the Overlay information sheet on Council's website ([www.moretonbay.qld.gov.au/mbrcplanningscheme](http://www.moretonbay.qld.gov.au/mbrcplanningscheme)) or contact council on 3205 0555.

Effective on and from XXXXX



**DISCLAIMER:** Some of the information shown in this document has been provided to Council from external third parties. Council makes no representation and gives no warranty about the accuracy, reliability, completeness or suitability for any particular purpose of the information. Persons should not rely on the information shown in this document to make any decision with financial or legal implications and should instead rely on their own enquiries. To the full extent that it is able to do so in law, Council disclaims all liability (including liability in negligence) for all costs, losses and damages (including indirect and consequential costs, losses and damages) caused by or arising from anyone using or relying on the information shown in this document for any purpose whatsoever. © Copyright Moreton Bay Regional Council 2019

DCDB (Version April 2016) is reproduced with the permission of the State of Queensland



OM-4 LSH  
Overlay Map



Z:\MapData\GISData\Planning\_Division\01 Planning Scheme Amendments\01 Proposed\Tabored Amendment 102\_Post Consultation and State Approval Version 201902\_MXDoc\OM\_Landslide\_Hazard.mxd



**PLANNING SCHEME**  
**OVERLAY MAP - LANDSLIDE HAZARD**

- Property boundaries
- Landslide hazard area (>15% Slope)

Please read the following notes about this map:

This overlay map only affects you if your property is identified in the Landslide hazard area, and you wish to develop (e.g. build or extend, change use, subdivide, clear native vegetation, fill or excavate).

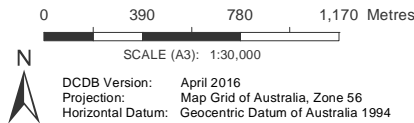
Under State Government requirements, planning schemes must identify areas where landslide hazard planning controls apply. This overlay map shows the Landslide hazard area and comprises land with slopes greater than 15%.

Inclusion in this map does not necessarily mean there are associated requirements.

Refer to the relevant zone code, local plan code and/or development codes for requirements associated with this overlay map.

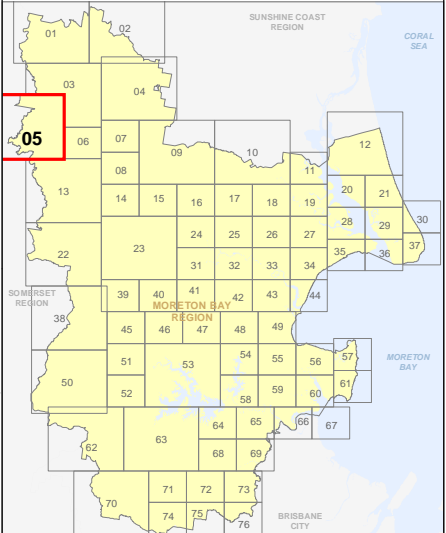
For further information regarding this overlay map, please refer to the Overlay information sheet on Council's website ([www.moretonbay.qld.gov.au/mbrcplanningscheme](http://www.moretonbay.qld.gov.au/mbrcplanningscheme)) or contact council on 3205 0555.

Effective on and from XXXXX



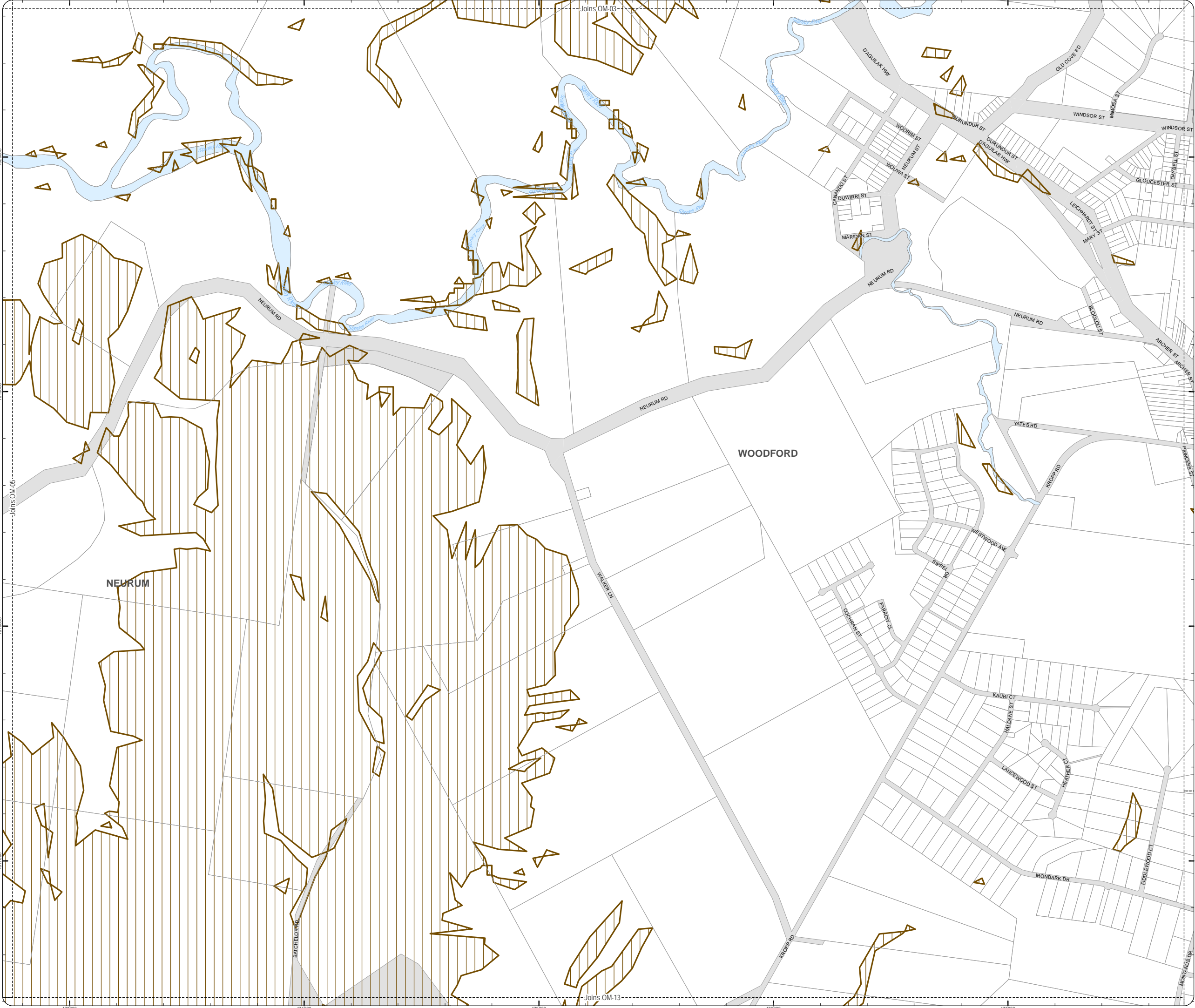
**DISCLAIMER:** Some of the information shown in this document has been provided to Council from external third parties. Council makes no representation and gives no warranty about the accuracy, reliability, completeness or suitability for any particular purpose of the information. Persons should not rely on the information shown in this document to make any decision with financial or legal implications and should instead rely on their own enquiries. To the full extent that it is able to do so in law, Council disclaims all liability (including liability in negligence) for all costs, losses and damages (including indirect and consequential costs, losses and damages) caused by or arising from anyone using or relying on the information shown in this document for any purpose whatsoever. © Copyright Moreton Bay Regional Council 2019

DCDB (Version April 2016) is reproduced with the permission of the State of Queensland



**OM-5 LSH**  
**Overlay Map**

Z:\Map Data\GISData\Planning\_Division\01\_Planning Scheme\Amendments\01\_Proposed Tailored Amendment 102\_Post Consultation and State Approval Version 201902\_M06\OM-6\_Landslide\_Hazard.mxd



PLANNING SCHEME  
OVERLAY MAP - LANDSLIDE HAZARD

- Property boundaries
- Landslide hazard area (>15% Slope)

Please read the following notes about this map:

This overlay map only affects you if your property is identified in the Landslide hazard area, and you wish to develop (e.g. build or extend, change use, subdivide, clear native vegetation, fill or excavate).

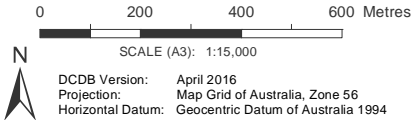
Under State Government requirements, planning schemes must identify areas where landslide hazard planning controls apply. This overlay map shows the Landslide hazard area and comprises land with slopes greater than 15%.

Inclusion in this map does not necessarily mean there are associated requirements.

Refer to the relevant zone code, local plan code and/or development codes for requirements associated with this overlay map.

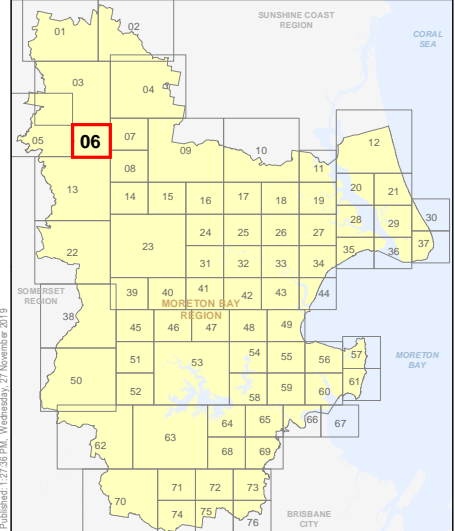
For further information regarding this overlay map, please refer to the Overlay information sheet on Council's website ([www.moretonbay.qld.gov.au/mbrcplanningscheme](http://www.moretonbay.qld.gov.au/mbrcplanningscheme)) or contact council on 3205 0555.

Effective on and from XXXXX



**DISCLAIMER:** Some of the information shown in this document has been provided to Council from external third parties. Council makes no representation and gives no warranty about the accuracy, reliability, completeness or suitability for any particular purpose of the information. Persons should not rely on the information shown in this document to make any decision with financial or legal implications and should instead rely on their own enquiries. To the full extent that it is able to do so in law, Council disclaims all liability (including liability in negligence) for all costs, losses and damages (including indirect and consequential costs, losses and damages) caused by or arising from anyone using or relying on the information shown in this document for any purpose whatsoever. © Copyright Moreton Bay Regional Council 2019

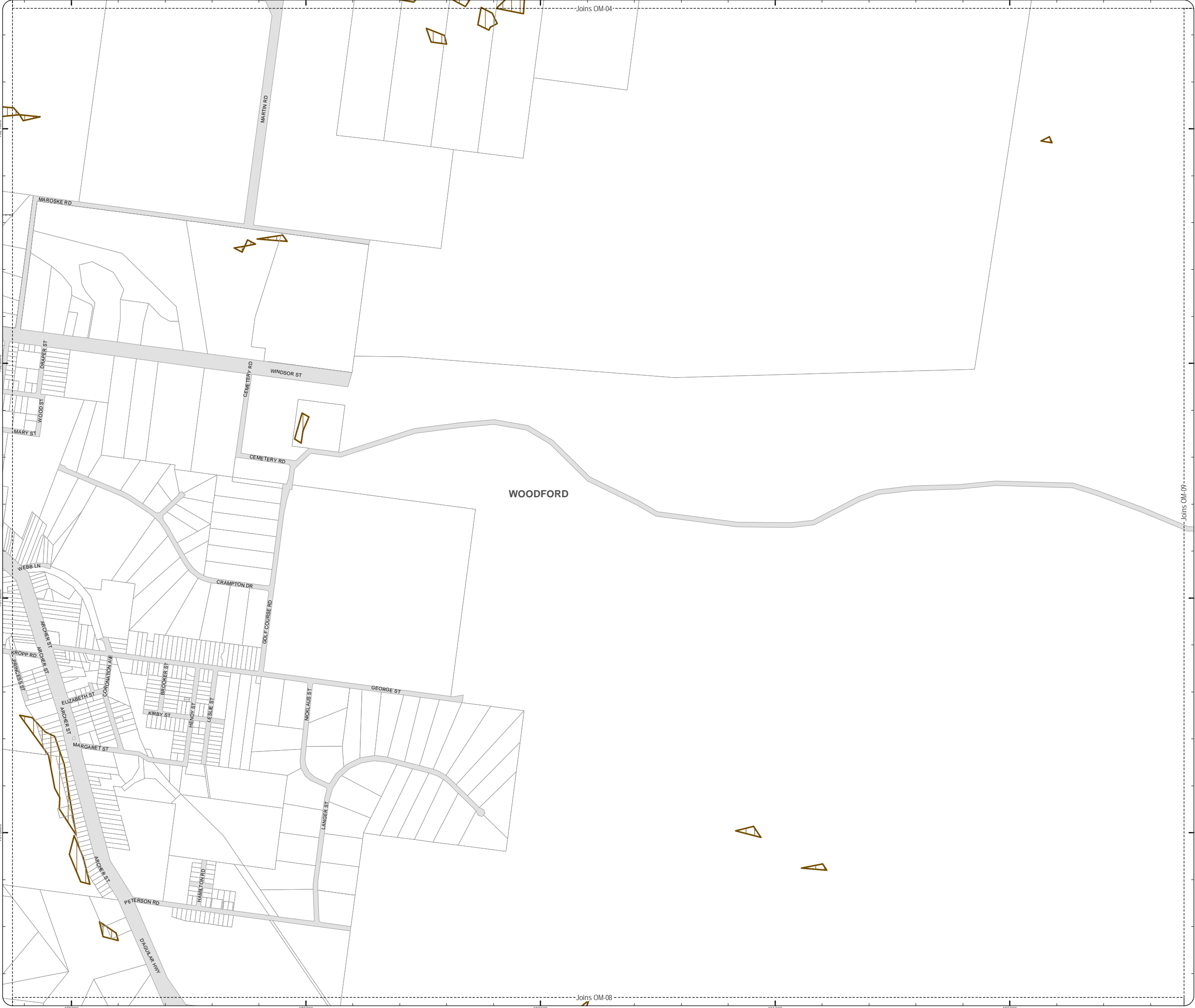
DCDB (Version April 2016) is reproduced with the permission of the State of Queensland





OM-6 LSH  
Overlay Map



Z:\MapData\GISData\Planning\_Division\01 Planning Scheme Amendments\01\_Proposed\Tailored Amendment 102\_Post Consultation and State Approval Version 201902\_MXDs\OM\_Landslide\_Hazard.mxd



**PLANNING SCHEME  
OVERLAY MAP - LANDSLIDE HAZARD**

-  Property boundaries
-  Landslide hazard area (>15% Slope)

Please read the following notes about this map:

This overlay map only affects you if your property is identified in the Landslide hazard area, and you wish to develop (e.g. build or extend, change use, subdivide, clear native vegetation, fill or excavate).

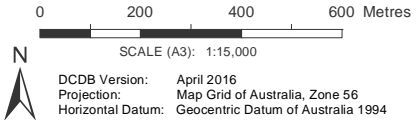
Under State Government requirements, planning schemes must identify areas where landslide hazard planning controls apply. This overlay map shows the Landslide hazard area and comprises land with slopes greater than 15%.

Inclusion in this map does not necessarily mean there are associated requirements.

Refer to the relevant zone code, local plan code and/or development codes for requirements associated with this overlay map.

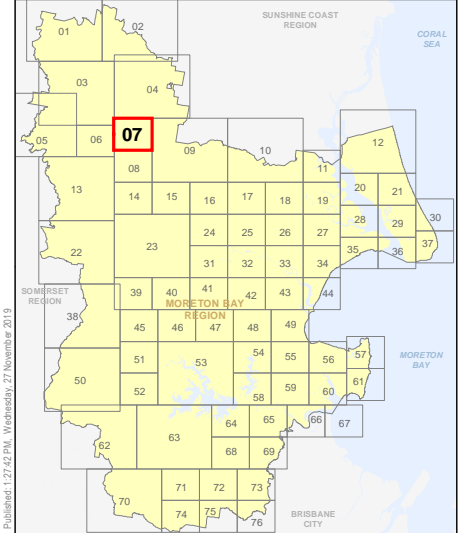
For further information regarding this overlay map, please refer to the Overlay information sheet on Council's website ([www.moretonbay.qld.gov.au/mbrcplanningscheme](http://www.moretonbay.qld.gov.au/mbrcplanningscheme)) or contact council on 3205 0555.

Effective on and from XXXXX



**DISCLAIMER:** Some of the information shown in this document has been provided to Council from external third parties. Council makes no representation and gives no warranty about the accuracy, reliability, completeness or suitability for any particular purpose of the information. Persons should not rely on the information shown in this document to make any decision with financial or legal implications and should instead rely on their own enquiries. To the full extent that it is able to do so in law, Council disclaims all liability (including liability in negligence) for all costs, losses and damages (including indirect and consequential costs, losses and damages) caused by or arising from anyone using or relying on the information shown in this document for any purpose whatsoever. © Copyright Moreton Bay Regional Council 2019

DCDB (Version April 2016) is reproduced with the permission of the State of Queensland



**OM-7 LSH  
Overlay Map**

Z:\MapData\GISData\Planning\_Division\01 Planning Scheme Amendments\01\_Proposed\Tailored Amendment 102\_Post Consultation and State Approval Version 201902\_M005\OM- Landslide\_Hazard.mxd



**PLANNING SCHEME  
OVERLAY MAP - LANDSLIDE HAZARD**

- Property boundaries
- Landslide hazard area (>15% Slope)

Please read the following notes about this map:

This overlay map only affects you if your property is identified in the Landslide hazard area, and you wish to develop (e.g. build or extend, change use, subdivide, clear native vegetation, fill or excavate).

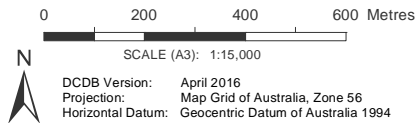
Under State Government requirements, planning schemes must identify areas where landslide hazard planning controls apply. This overlay map shows the Landslide hazard area and comprises land with slopes greater than 15%.

Inclusion in this map does not necessarily mean there are associated requirements.

Refer to the relevant zone code, local plan code and/or development codes for requirements associated with this overlay map.

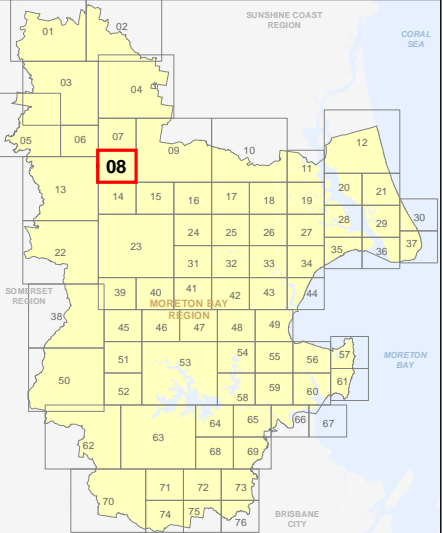
For further information regarding this overlay map, please refer to the Overlay information sheet on Council's website ([www.moretonbay.qld.gov.au/mbrcplanningscheme](http://www.moretonbay.qld.gov.au/mbrcplanningscheme)) or contact council on 3205 0555.

Effective on and from XXXXX



**DISCLAIMER:** Some of the information shown in this document has been provided to Council from external third parties. Council makes no representation and gives no warranty about the accuracy, reliability, completeness or suitability for any particular purpose of the information. Persons should not rely on the information shown in this document to make any decision with financial or legal implications and should instead rely on their own enquiries. To the full extent that it is able to do so in law, Council disclaims all liability (including liability in negligence) for all costs, losses and damages (including indirect and consequential costs, losses and damages) caused by or arising from anyone using or relying on the information shown in this document for any purpose whatsoever. © Copyright Moreton Bay Regional Council 2019

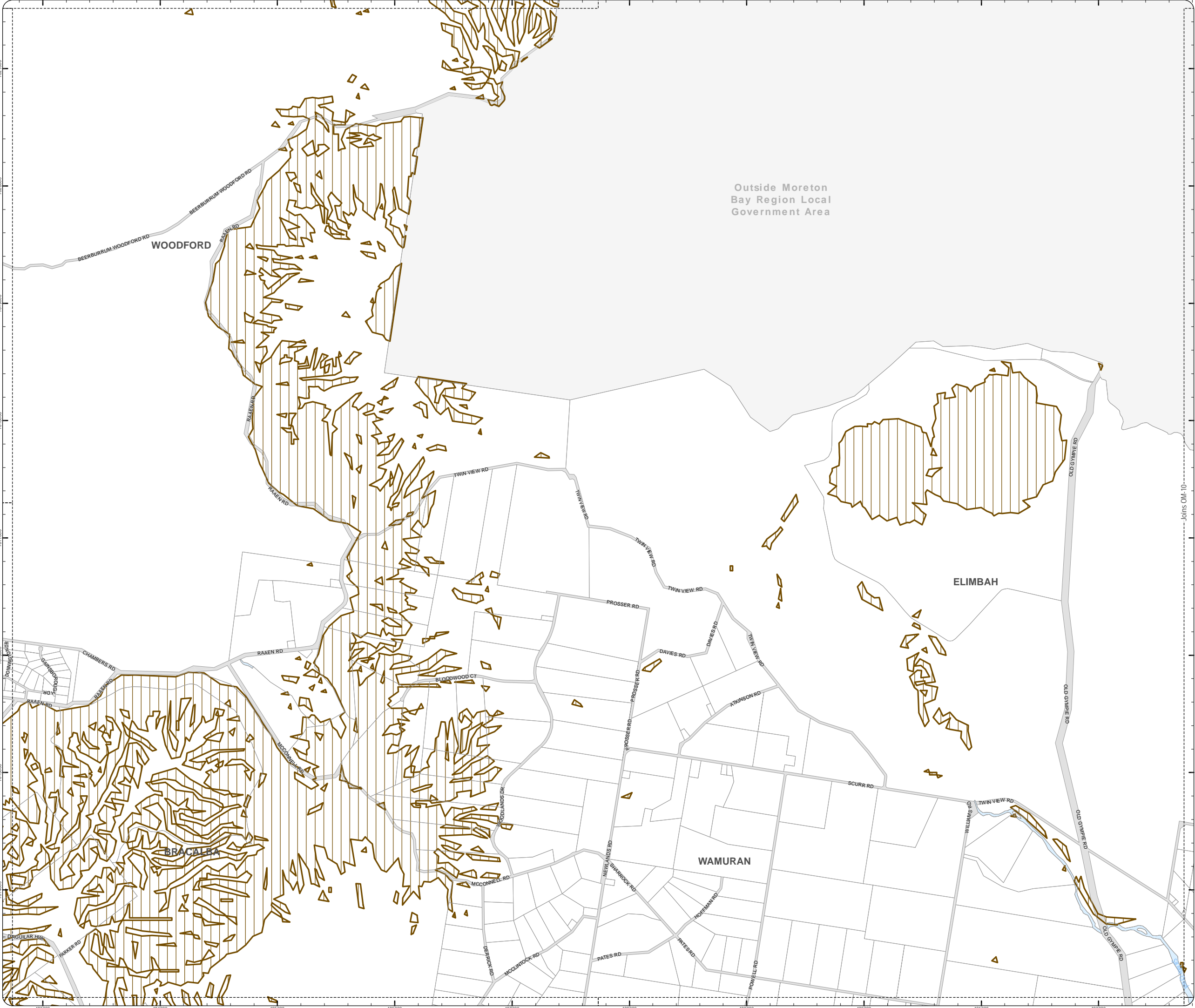
DCDB (Version April 2016) is reproduced with the permission of the State of Queensland



**OM-8 LSH  
Overlay Map**



Z:\MapData\GISData\Planning\_Division\01 Planning Scheme\Amendments\01 Proposed\Tailored Amendment 102\_Post Consultation and State Approval Version 201902\_MXDoc\OM-9 Landslide Hazard.mxd



PLANNING SCHEME  
OVERLAY MAP - LANDSLIDE HAZARD

- Property boundaries
- Landslide hazard area (>15% Slope)

Please read the following notes about this map:

This overlay map only affects you if your property is identified in the Landslide hazard area, and you wish to develop (e.g. build or extend, change use, subdivide, clear native vegetation, fill or excavate).

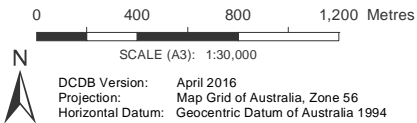
Under State Government requirements, planning schemes must identify areas where landslide hazard planning controls apply. This overlay map shows the Landslide hazard area and comprises land with slopes greater than 15%.

Inclusion in this map does not necessarily mean there are associated requirements.

Refer to the relevant zone code, local plan code and/or development codes for requirements associated with this overlay map.

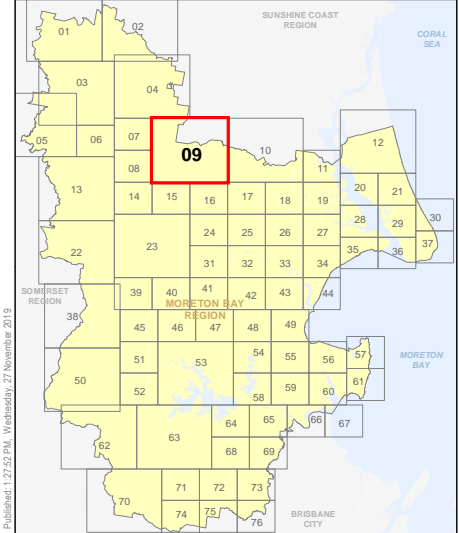
For further information regarding this overlay map, please refer to the Overlay information sheet on Council's website ([www.moretonbay.qld.gov.au/mbrclplanningscheme](http://www.moretonbay.qld.gov.au/mbrclplanningscheme)) or contact council on 3205 0555.

Effective on and from XXXXX



**DISCLAIMER:** Some of the information shown in this document has been provided to Council from external third parties. Council makes no representation and gives no warranty about the accuracy, reliability, completeness or suitability for any particular purpose of the information. Persons should not rely on the information shown in this document to make any decision with financial or legal implications and should instead rely on their own enquiries. To the full extent that it is able to do so in law, Council disclaims all liability (including liability in negligence) for all costs, losses and damages (including indirect and consequential costs, losses and damages) caused by or arising from anyone using or relying on the information shown in this document for any purpose whatsoever. © Copyright Moreton Bay Regional Council 2019

DCDB (Version April 2016) is reproduced with the permission of the State of Queensland





OM-9 LSH  
Overlay Map

Z:\MapData\GISData\Planning\_Division\01 Planning Scheme Amendments\01\_Proposed\Tabored Amendment\102\_Post Consultation and State Approval\Version 201902\_MXDs\OM\_Landslide\_Hazard.mxd



**PLANNING SCHEME**  
**OVERLAY MAP - LANDSLIDE HAZARD**

-  Property boundaries
-  Landslide hazard area (>15% Slope)

Please read the following notes about this map:

This overlay map only affects you if your property is identified in the Landslide hazard area, and you wish to develop (e.g. build or extend, change use, subdivide, clear native vegetation, fill or excavate).

Under State Government requirements, planning schemes must identify areas where landslide hazard planning controls apply. This overlay map shows the Landslide hazard area and comprises land with slopes greater than 15%.

Inclusion in this map does not necessarily mean there are associated requirements.

Refer to the relevant zone code, local plan code and/or development codes for requirements associated with this overlay map.

For further information regarding this overlay map, please refer to the Overlay information sheet on Council's website ([www.moretonbay.qld.gov.au/mbrplanningscheme](http://www.moretonbay.qld.gov.au/mbrplanningscheme)) or contact council on 3205 0555.

Effective on and from XXXXX

N

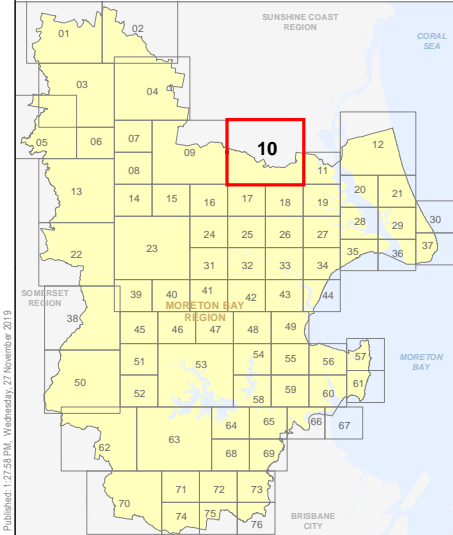
04008001,200Metres

SCALE (A3): 1:30,000

DCDB Version: April 2016  
Projection: Map Grid of Australia, Zone 56  
Horizontal Datum: Geocentric Datum of Australia 1994

**DISCLAIMER:** Some of the information shown in this document has been provided to Council from external third parties. Council makes no representation and gives no warranty about the accuracy, reliability, completeness or suitability for any particular purpose of the information. Persons should not rely on the information shown in this document to make any decision with financial or legal implications and should instead rely on their own enquiries. To the full extent that it is able to do so in law, Council disclaims all liability (including liability in negligence) for all costs, losses and damages (including indirect and consequential costs, losses and damages) caused by or arising from anyone using or relying on the information shown in this document for any purpose whatsoever. © Copyright Moreton Bay Regional Council 2019

DCDB (Version April 2016) is reproduced with the permission of the State of Queensland



**OM-10 LSH**  
**Overlay Map**



Z:\MapData\GISData\Planning\_Division\01 Planning Scheme Amendments\01\_Proposed\Tabored Amendment\102\_Post Consultation and State Approval\Version 201902\_MXDs\OM\_Landslide\_Hazard.mxd



**PLANNING SCHEME  
OVERLAY MAP - LANDSLIDE HAZARD**

- Property boundaries
- Landslide hazard area (>15% Slope)

Please read the following notes about this map:

This overlay map only affects you if your property is identified in the Landslide hazard area, and you wish to develop (e.g. build or extend, change use, subdivide, clear native vegetation, fill or excavate).

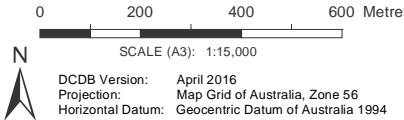
Under State Government requirements, planning schemes must identify areas where landslide hazard planning controls apply. This overlay map shows the Landslide hazard area and comprises land with slopes greater than 15%.

Inclusion in this map does not necessarily mean there are associated requirements.

Refer to the relevant zone code, local plan code and/or development codes for requirements associated with this overlay map.

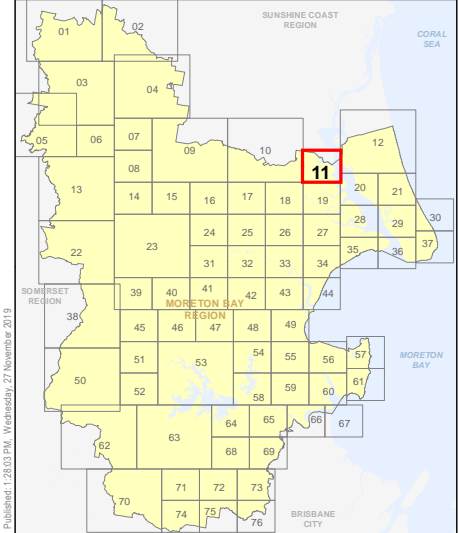
For further information regarding this overlay map, please refer to the Overlay information sheet on Council's website ([www.moretonbay.qld.gov.au/mbrclplanningscheme](http://www.moretonbay.qld.gov.au/mbrclplanningscheme)) or contact council on 3205 0555.

Effective on and from XXXXX



**DISCLAIMER:** Some of the information shown in this document has been provided to Council from external third parties. Council makes no representation and gives no warranty about the accuracy, reliability, completeness or suitability for any particular purpose of the information. Persons should not rely on the information shown in this document to make any decision with financial or legal implications and should instead rely on their own enquiries. To the full extent that it is able to do so in law, Council disclaims all liability (including liability in negligence) for all costs, losses and damages (including indirect and consequential costs, losses and damages) caused by or arising from anyone using or relying on the information shown in this document for any purpose whatsoever. © Copyright Moreton Bay Regional Council 2019

DCDB (Version April 2016) is reproduced with the permission of the State of Queensland





**OM-11 LSH  
Overlay Map**

Z:\MapData\GISData\Planning\_Division\01 Planning Scheme\Amendments\01\_Proposed\Tabored Amendment\102\_Post Consultation and State Approval\Version 201902\_MOC\OM-12\_Landslide\_Hazard.mxd



**PLANNING SCHEME  
OVERLAY MAP - LANDSLIDE HAZARD**

-  Property boundaries
-  Landslide hazard area (>15% Slope)

Please read the following notes about this map:

This overlay map only affects you if your property is identified in the Landslide hazard area, and you wish to develop (e.g. build or extend, change use, subdivide, clear native vegetation, fill or excavate).

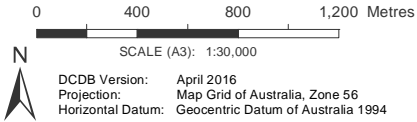
Under State Government requirements, planning schemes must identify areas where landslide hazard planning controls apply. This overlay map shows the Landslide hazard area and comprises land with slopes greater than 15%.

Inclusion in this map does not necessarily mean there are associated requirements.

Refer to the relevant zone code, local plan code and/or development codes for requirements associated with this overlay map.

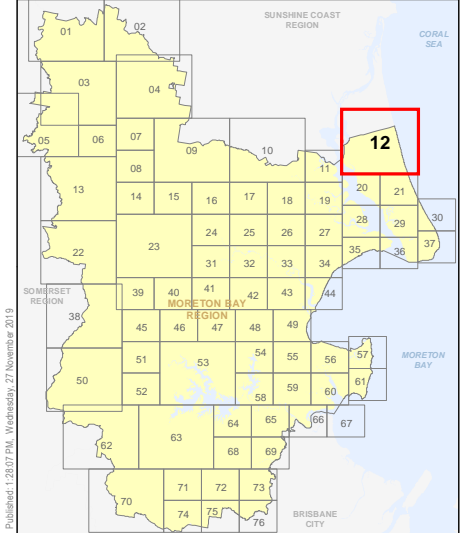
For further information regarding this overlay map, please refer to the Overlay information sheet on Council's website ([www.moretonbay.qld.gov.au/mbrclanningscheme](http://www.moretonbay.qld.gov.au/mbrclanningscheme)) or contact council on 3205 0555.

Effective on and from XXXXX



**DISCLAIMER:** Some of the information shown in this document has been provided to Council from external third parties. Council makes no representation and gives no warranty about the accuracy, reliability, completeness or suitability for any particular purpose of the information. Persons should not rely on the information shown in this document to make any decision with financial or legal implications and should instead rely on their own enquiries. To the full extent that it is able to do so in law, Council disclaims all liability (including liability in negligence) for all costs, losses and damages (including indirect and consequential costs, losses and damages) caused by or arising from anyone using or relying on the information shown in this document for any purpose whatsoever. © Copyright Moreton Bay Regional Council 2019

DCDB (Version April 2016) is reproduced with the permission of the State of Queensland



**OM-12 LSH  
Overlay Map**





Z:\MapData\GISData\Planning\_Division\01 Planning Scheme Amendments\01 Proposed Tailored Amendment 102\_Post Consultation and State Approval Version 201902\_M005\OM\_Landslide\_Hazard.mxd



PLANNING SCHEME  
OVERLAY MAP - LANDSLIDE HAZARD

- Property boundaries
- Landslide hazard area (>15% Slope)

Please read the following notes about this map:

This overlay map only affects you if your property is identified in the Landslide hazard area, and you wish to develop (e.g. build or extend, change use, subdivide, clear native vegetation, fill or excavate).

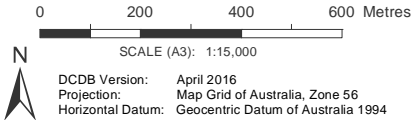
Under State Government requirements, planning schemes must identify areas where landslide hazard planning controls apply. This overlay map shows the Landslide hazard area and comprises land with slopes greater than 15%.

Inclusion in this map does not necessarily mean there are associated requirements.

Refer to the relevant zone code, local plan code and/or development codes for requirements associated with this overlay map.

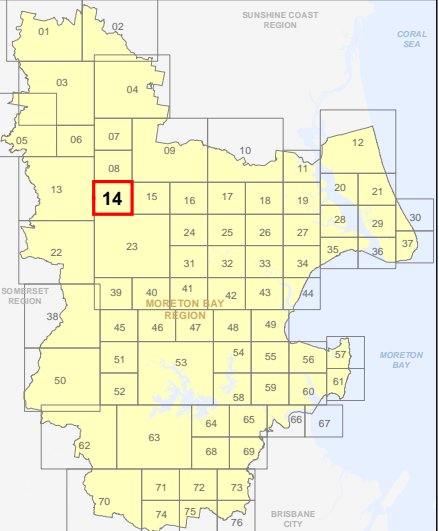
For further information regarding this overlay map, please refer to the Overlay information sheet on Council's website ([www.moretonbay.qld.gov.au/mbrcplanningscheme](http://www.moretonbay.qld.gov.au/mbrcplanningscheme)) or contact council on 3205 0555.

Effective on and from XXXXX



**DISCLAIMER:** Some of the information shown in this document has been provided to Council from external third parties. Council makes no representation and gives no warranty about the accuracy, reliability, completeness or suitability for any particular purpose of the information. Persons should not rely on the information shown in this document to make any decision with financial or legal implications and should instead rely on their own enquiries. To the full extent that it is able to do so in law, Council disclaims all liability (including liability in negligence) for all costs, losses and damages (including indirect and consequential costs, losses and damages) caused by or arising from anyone using or relying on the information shown in this document for any purpose whatsoever. © Copyright Moreton Bay Regional Council 2019

DCDB (Version April 2016) is reproduced with the permission of the State of Queensland





OM-14 LSH  
Overlay Map



Z:\MapData\GISData\Planning\_Division\01 Planning Scheme\Amendments\01 Proposed\Tabred Amendment 102\_Post Consultation and State Approval Version 201902\_M005\OM15\_Landslide\_Hazard.mxd



**PLANNING SCHEME  
OVERLAY MAP - LANDSLIDE HAZARD**

-  Property boundaries
-  Landslide hazard area (>15% Slope)

Please read the following notes about this map:

This overlay map only affects you if your property is identified in the Landslide hazard area, and you wish to develop (e.g. build or extend, change use, subdivide, clear native vegetation, fill or excavate).

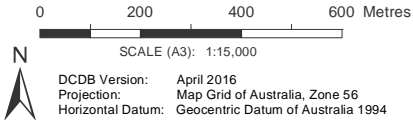
Under State Government requirements, planning schemes must identify areas where landslide hazard planning controls apply. This overlay map shows the Landslide hazard area and comprises land with slopes greater than 15%.

Inclusion in this map does not necessarily mean there are associated requirements.

Refer to the relevant zone code, local plan code and/or development codes for requirements associated with this overlay map.

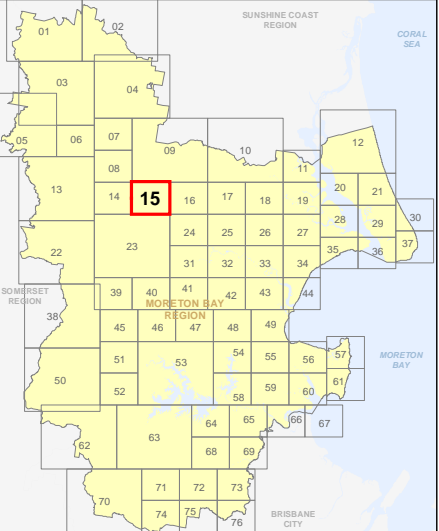
For further information regarding this overlay map, please refer to the Overlay information sheet on Council's website ([www.moretonbay.qld.gov.au/mbrclplanningscheme](http://www.moretonbay.qld.gov.au/mbrclplanningscheme)) or contact council on 3205 0555.

Effective on and from XXXXX



**DISCLAIMER:** Some of the information shown in this document has been provided to Council from external third parties. Council makes no representation and gives no warranty about the accuracy, reliability, completeness or suitability for any particular purpose of the information. Persons should not rely on the information shown in this document to make any decision with financial or legal implications and should instead rely on their own enquiries. To the full extent that it is able to do so in law, Council disclaims all liability (including liability in negligence) for all costs, losses and damages (including indirect and consequential costs, losses and damages) caused by or arising from anyone using or relying on the information shown in this document for any purpose whatsoever. © Copyright Moreton Bay Regional Council 2019

DCDB (Version April 2016) is reproduced with the permission of the State of Queensland



**OM-15 LSH  
Overlay Map**

Z:\MapData\GISData\Planning\_Division\01 Planning Scheme Amendments\01\_Proposed\Tailored Amendment 102\_Post Consultation and State Approval Version 201902\_M005\OM-16\_Landslide\_Hazard.mxd



PLANNING SCHEME  
OVERLAY MAP - LANDSLIDE HAZARD

- Property boundaries
- Landslide hazard area (>15% Slope)

Please read the following notes about this map:

This overlay map only affects you if your property is identified in the Landslide hazard area, and you wish to develop (e.g. build or extend, change use, subdivide, clear native vegetation, fill or excavate).

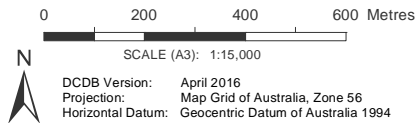
Under State Government requirements, planning schemes must identify areas where landslide hazard planning controls apply. This overlay map shows the Landslide hazard area and comprises land with slopes greater than 15%.

Inclusion in this map does not necessarily mean there are associated requirements.

Refer to the relevant zone code, local plan code and/or development codes for requirements associated with this overlay map.

For further information regarding this overlay map, please refer to the Overlay information sheet on Council's website ([www.moretonbay.qld.gov.au/mbrclplanningscheme](http://www.moretonbay.qld.gov.au/mbrclplanningscheme)) or contact council on 3205 0555.

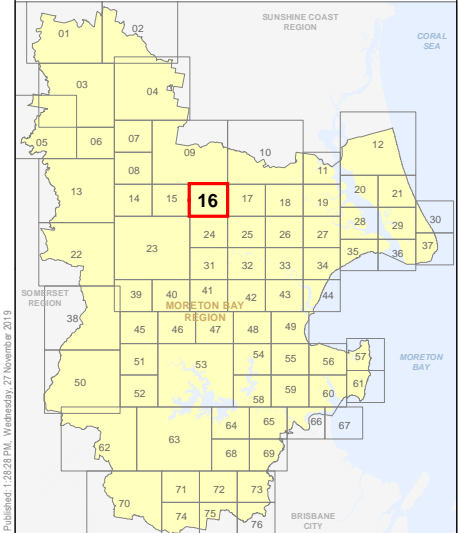
Effective on and from XXXXX



DCDB Version: April 2016  
Projection: Map Grid of Australia, Zone 56  
Horizontal Datum: Geocentric Datum of Australia 1994

**DISCLAIMER:** Some of the information shown in this document has been provided to Council from external third parties. Council makes no representation and gives no warranty about the accuracy, reliability, completeness or suitability for any particular purpose of the information. Persons should not rely on the information shown in this document to make any decision with financial or legal implications and should instead rely on their own enquiries. To the full extent that it is able to do so in law, Council disclaims all liability (including liability in negligence) for all costs, losses and damages (including indirect and consequential costs, losses and damages) caused by or arising from anyone using or relying on the information shown in this document for any purpose whatsoever. © Copyright Moreton Bay Regional Council 2019

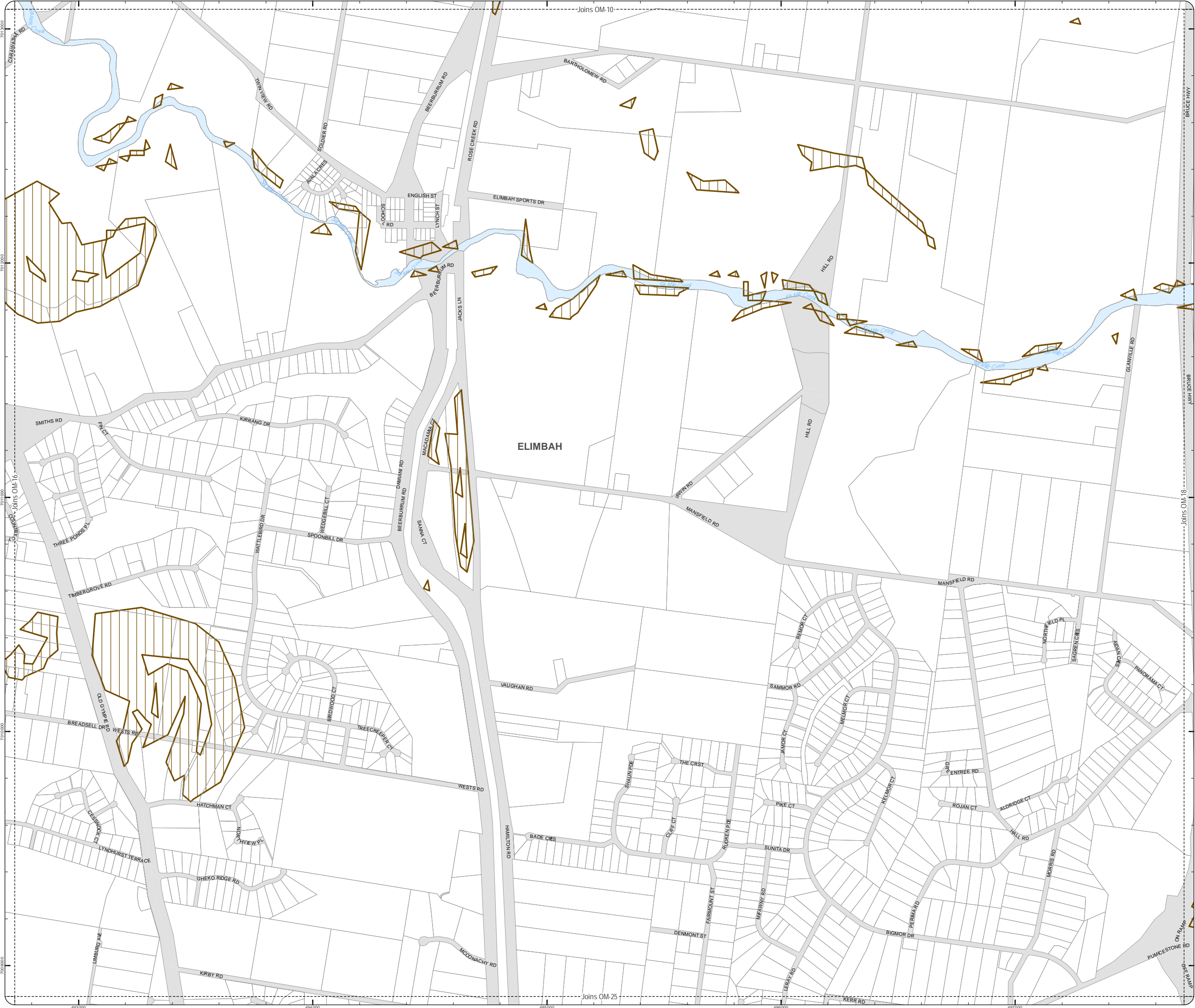
DCDB (Version April 2016) is reproduced with the permission of the State of Queensland



OM-16 LSH  
Overlay Map



Z:\MapData\GISData\Planning\_Division\01 Planning Scheme Amendments\01 Proposed\Tabled Amendment 102\_Post Consultation and State Approval Version 201902\_M02s\OM17\_Landslide\_Hazard.mxd



PLANNING SCHEME  
OVERLAY MAP - LANDSLIDE HAZARD

- Property boundaries
- Landslide hazard area (>15% Slope)

Please read the following notes about this map:

This overlay map only affects you if your property is identified in the Landslide hazard area, and you wish to develop (e.g. build or extend, change use, subdivide, clear native vegetation, fill or excavate).

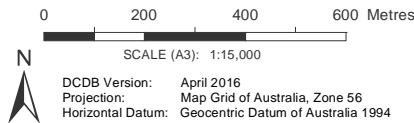
Under State Government requirements, planning schemes must identify areas where landslide hazard planning controls apply. This overlay map shows the Landslide hazard area and comprises land with slopes greater than 15%.

Inclusion in this map does not necessarily mean there are associated requirements.

Refer to the relevant zone code, local plan code and/or development codes for requirements associated with this overlay map.

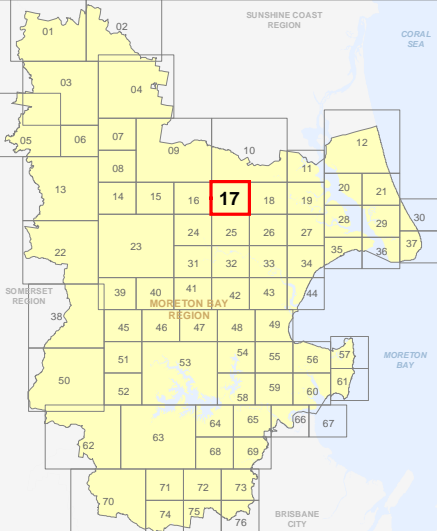
For further information regarding this overlay map, please refer to the Overlay information sheet on Council's website ([www.moretonbay.qld.gov.au/mbrcpplanningscheme](http://www.moretonbay.qld.gov.au/mbrcpplanningscheme)) or contact council on 3205 0555.

Effective on and from XXXXX



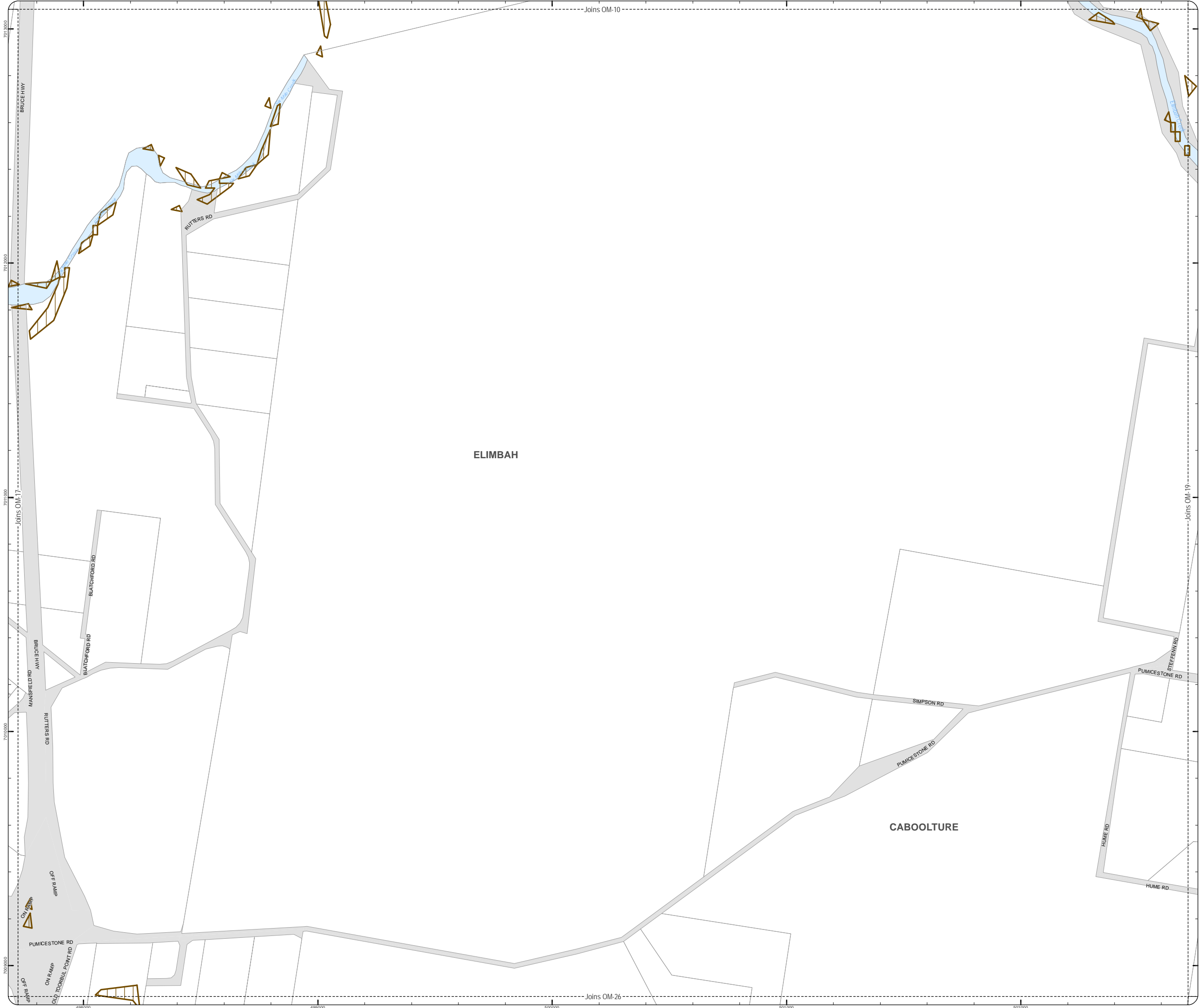
**DISCLAIMER:** Some of the information shown in this document has been provided to Council from external third parties. Council makes no representation and gives no warranty about the accuracy, reliability, completeness or suitability for any particular purpose of the information. Persons should not rely on the information shown in this document to make any decision with financial or legal implications and should instead rely on their own enquiries. To the full extent that it is able to do so in law, Council disclaims all liability (including liability in negligence) for all costs, losses and damages (including indirect and consequential costs, losses and damages) caused by or arising from anyone using or relying on the information shown in this document for any purpose whatsoever. © Copyright Moreton Bay Regional Council 2019

DCDB (Version April 2016) is reproduced with the permission of the State of Queensland



OM-17 LSH  
Overlay Map

Z:\MapData\GISData\Planning\_Division\01 Planning Scheme Amendments\01 Proposed\Tailored Amendment 102\_Post Consultation and State Approval\Version 201902\_M02\OM-18\_Landslide\_Hazard.mxd



PLANNING SCHEME  
OVERLAY MAP - LANDSLIDE HAZARD

- Property boundaries
- Landslide hazard area (>15% Slope)

Please read the following notes about this map:

This overlay map only affects you if your property is identified in the Landslide hazard area, and you wish to develop (e.g. build or extend, change use, subdivide, clear native vegetation, fill or excavate).

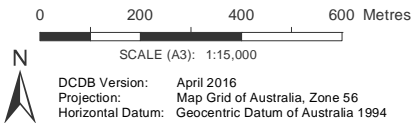
Under State Government requirements, planning schemes must identify areas where landslide hazard planning controls apply. This overlay map shows the Landslide hazard area and comprises land with slopes greater than 15%.

Inclusion in this map does not necessarily mean there are associated requirements.

Refer to the relevant zone code, local plan code and/or development codes for requirements associated with this overlay map.

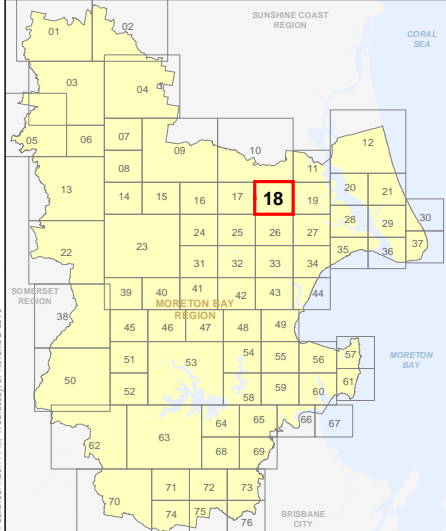
For further information regarding this overlay map, please refer to the Overlay information sheet on Council's website ([www.moretonbay.qld.gov.au/mbrcplanningscheme](http://www.moretonbay.qld.gov.au/mbrcplanningscheme)) or contact council on 3205 0555.

Effective on and from XXXXX



**DISCLAIMER:** Some of the information shown in this document has been provided to Council from external third parties. Council makes no representation and gives no warranty about the accuracy, reliability, completeness or suitability for any particular purpose of the information. Persons should not rely on the information shown in this document to make any decision with financial or legal implications and should instead rely on their own enquiries. To the full extent that it is able to do so in law, Council disclaims all liability (including liability in negligence) for all costs, losses and damages (including indirect and consequential costs, losses and damages) caused by or arising from anyone using or relying on the information shown in this document for any purpose whatsoever. © Copyright Moreton Bay Regional Council 2019

DCDB (Version April 2016) is reproduced with the permission of the State of Queensland



OM-18 LSH  
Overlay Map

Z:\Map Data\GISData\Planning\_Division\01 Planning Scheme Amendments\01 Proposed Tailored Amendment 102\_Post Consultation and State Approval Version 201902\_M00\OM18\_Landslide\_Hazard.mxd



PLANNING SCHEME  
OVERLAY MAP - LANDSLIDE HAZARD

- Property boundaries
- Landslide hazard area (>15% Slope)

Please read the following notes about this map:

This overlay map only affects you if your property is identified in the Landslide hazard area, and you wish to develop (e.g. build or extend, change use, subdivide, clear native vegetation, fill or excavate).

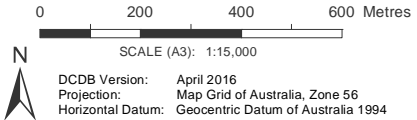
Under State Government requirements, planning schemes must identify areas where landslide hazard planning controls apply. This overlay map shows the Landslide hazard area and comprises land with slopes greater than 15%.

Inclusion in this map does not necessarily mean there are associated requirements.

Refer to the relevant zone code, local plan code and/or development codes for requirements associated with this overlay map.

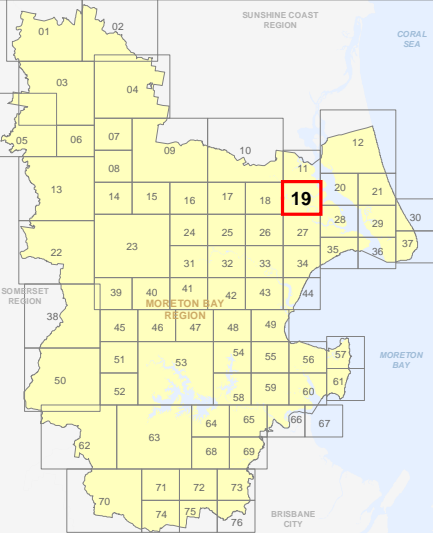
For further information regarding this overlay map, please refer to the Overlay information sheet on Council's website ([www.moretonbay.qld.gov.au/mbrclplanningscheme](http://www.moretonbay.qld.gov.au/mbrclplanningscheme)) or contact council on 3205 0555.

Effective on and from XXXXX



**DISCLAIMER:** Some of the information shown in this document has been provided to Council from external third parties. Council makes no representation and gives no warranty about the accuracy, reliability, completeness or suitability for any particular purpose of the information. Persons should not rely on the information shown in this document to make any decision with financial or legal implications and should instead rely on their own enquiries. To the full extent that it is able to do so in law, Council disclaims all liability (including liability in negligence) for all costs, losses and damages (including indirect and consequential costs, losses and damages) caused by or arising from anyone using or relying on the information shown in this document for any purpose whatsoever. © Copyright Moreton Bay Regional Council 2019

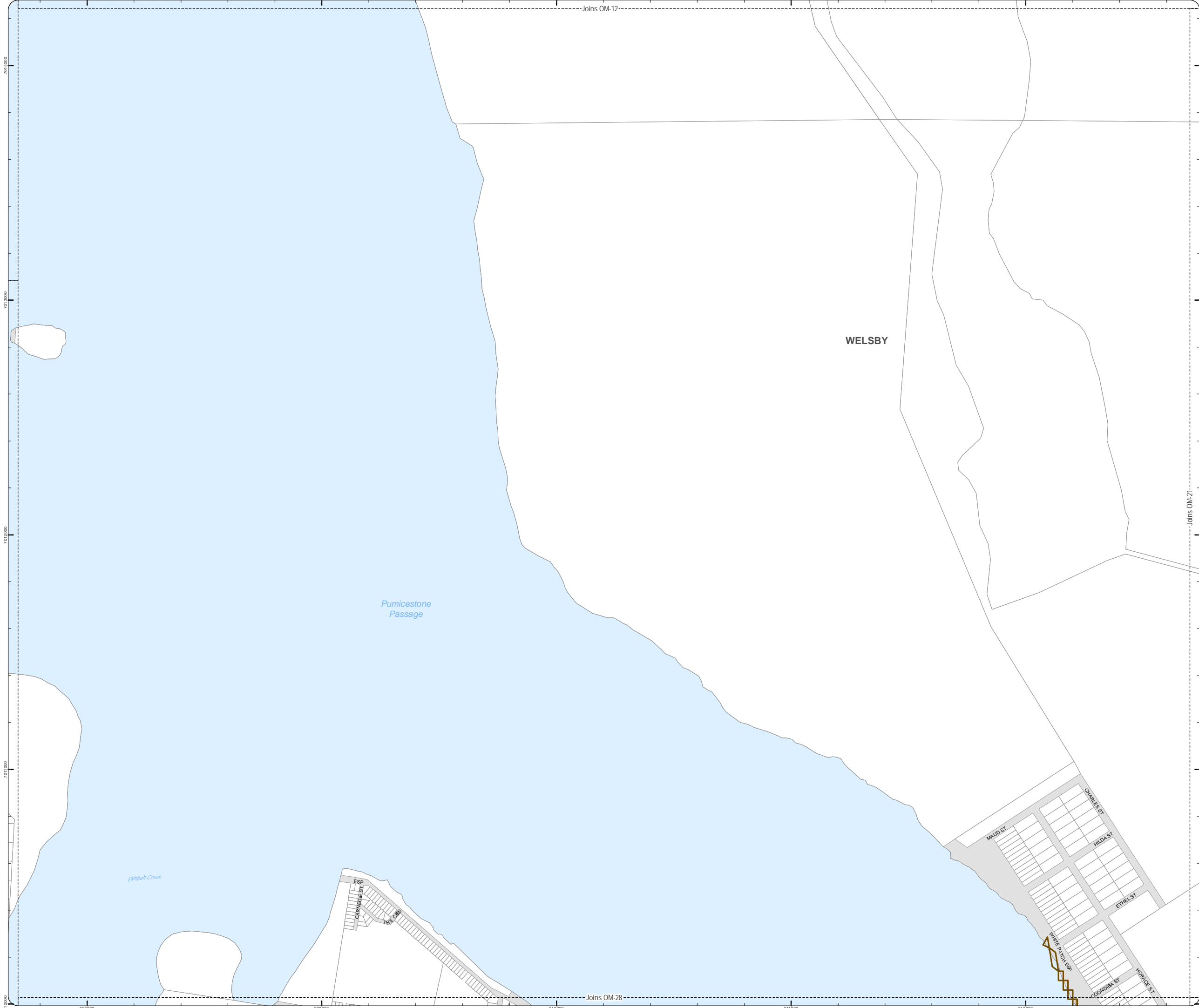
DCDB (Version April 2016) is reproduced with the permission of the State of Queensland





OM-19 LSH  
Overlay Map



Z:\MapData\GISData\Planning\_Division\01 Planning Scheme Amendments\01\_Proposed\Tabled Amendment 102\_Post Consultation and State Approval\Version 201902\_M005\OM-20\_Landslide\_Hazard.mxd



**PLANNING SCHEME  
OVERLAY MAP - LANDSLIDE HAZARD**

-  Property boundaries
-  Landslide hazard area (>15% Slope)

Please read the following notes about this map:

This overlay map only affects you if your property is identified in the Landslide hazard area, and you wish to develop (e.g. build or extend, change use, subdivide, clear native vegetation, fill or excavate).

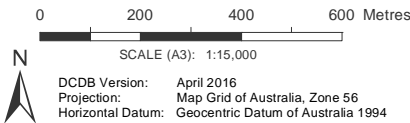
Under State Government requirements, planning schemes must identify areas where landslide hazard planning controls apply. This overlay map shows the Landslide hazard area and comprises land with slopes greater than 15%.

Inclusion in this map does not necessarily mean there are associated requirements.

Refer to the relevant zone code, local plan code and/or development codes for requirements associated with this overlay map.

For further information regarding this overlay map, please refer to the Overlay information sheet on Council's website ([www.moretonbay.qld.gov.au/mbrclplanningscheme](http://www.moretonbay.qld.gov.au/mbrclplanningscheme)) or contact council on 3205 0555.

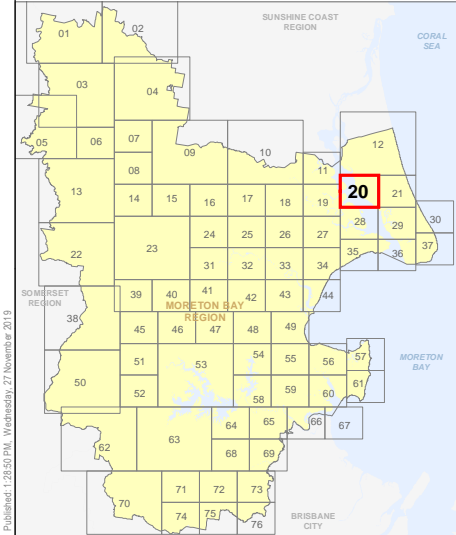
Effective on and from XXXXX



DCDB Version: April 2016  
Projection: Map Grid of Australia, Zone 56  
Horizontal Datum: Geocentric Datum of Australia 1994

**DISCLAIMER:** Some of the information shown in this document has been provided to Council from external third parties. Council makes no representation and gives no warranty about the accuracy, reliability, completeness or suitability for any particular purpose of the information. Persons should not rely on the information shown in this document to make any decision with financial or legal implications and should instead rely on their own enquiries. To the full extent that it is able to do so in law, Council disclaims all liability (including liability in negligence) for all costs, losses and damages (including indirect and consequential costs, losses and damages) caused by or arising from anyone using or relying on the information shown in this document for any purpose whatsoever. © Copyright Moreton Bay Regional Council 2019

DCDB (Version April 2016) is reproduced with the permission of the State of Queensland





**OM-20 LSH  
Overlay Map**

Z:\MapData\GISData\Planning\_Division\01 Planning Scheme Amendments\01\_Proposed Tailored Amendment 102\_Post Consultation and State Approval Version 201902\_M00\OM-Landslide\_Hazard.mxd



**PLANNING SCHEME  
OVERLAY MAP - LANDSLIDE HAZARD**

-  Property boundaries
-  Landslide hazard area (>15% Slope)

Please read the following notes about this map:

This overlay map only affects you if your property is identified in the Landslide hazard area, and you wish to develop (e.g. build or extend, change use, subdivide, clear native vegetation, fill or excavate).

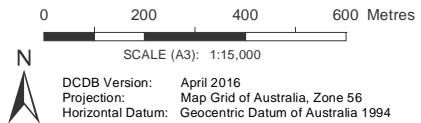
Under State Government requirements, planning schemes must identify areas where landslide hazard planning controls apply. This overlay map shows the Landslide hazard area and comprises land with slopes greater than 15%.

Inclusion in this map does not necessarily mean there are associated requirements.

Refer to the relevant zone code, local plan code and/or development codes for requirements associated with this overlay map.

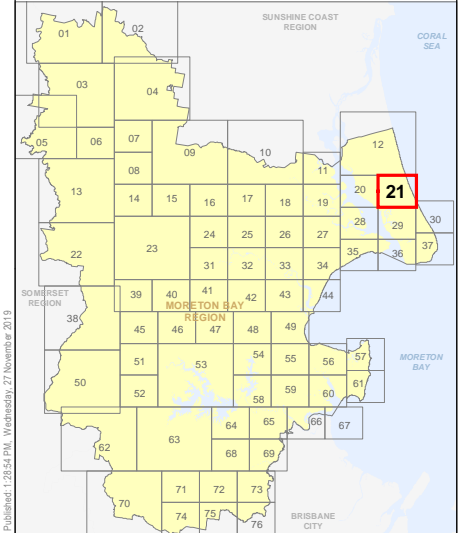
For further information regarding this overlay map, please refer to the Overlay information sheet on Council's website ([www.moretonbay.qld.gov.au/mbrclplanningscheme](http://www.moretonbay.qld.gov.au/mbrclplanningscheme)) or contact council on 3205 0555.

Effective on and from XXXXX



**DISCLAIMER:** Some of the information shown in this document has been provided to Council from external third parties. Council makes no representation and gives no warranty about the accuracy, reliability, completeness or suitability for any particular purpose of the information. Persons should not rely on the information shown in this document to make any decision with financial or legal implications and should instead rely on their own enquiries. To the full extent that it is able to do so in law, Council disclaims all liability (including liability in negligence) for all costs, losses and damages (including indirect and consequential costs, losses and damages) caused by or arising from anyone using or relying on the information shown in this document for any purpose whatsoever. © Copyright Moreton Bay Regional Council 2019

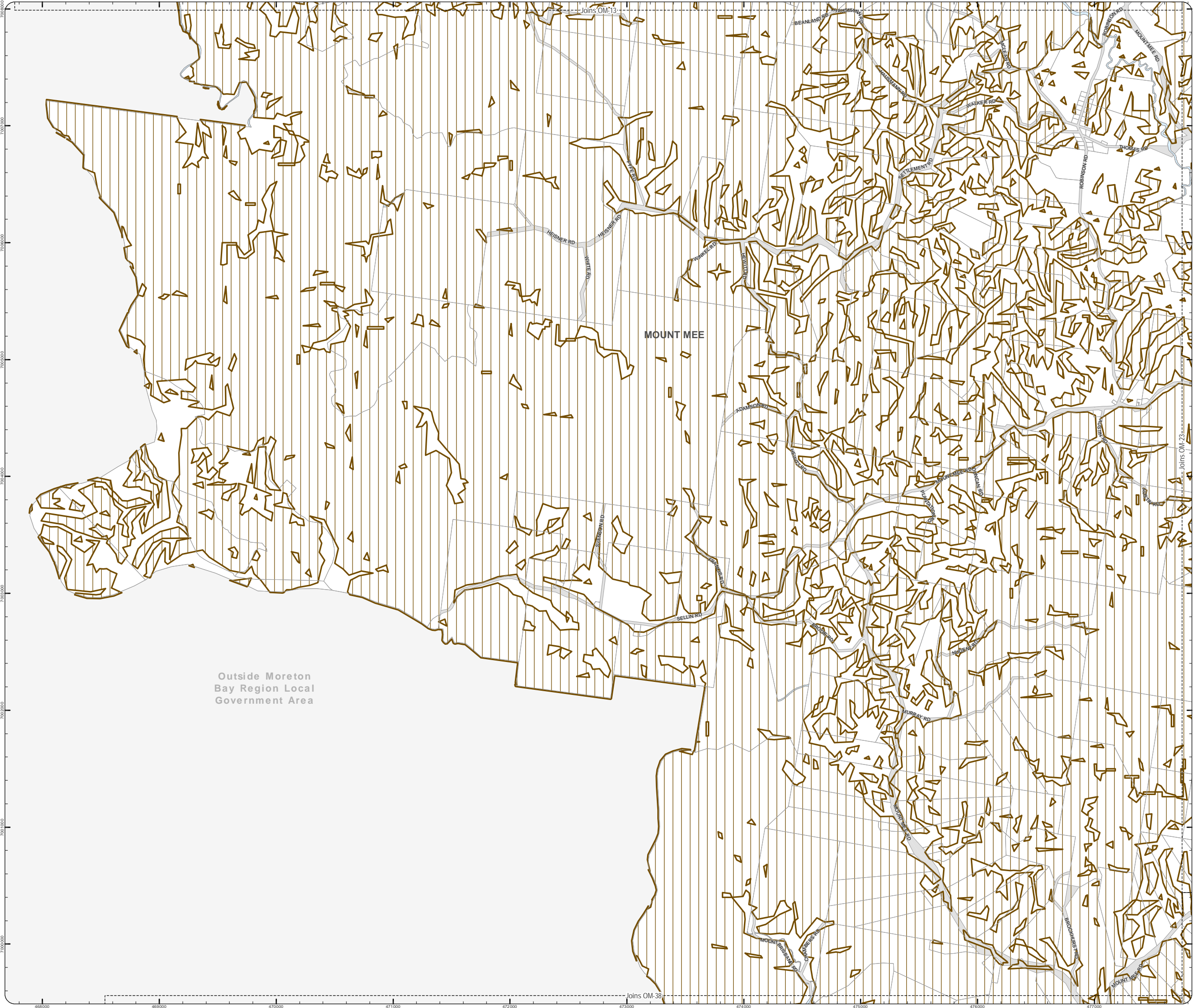
DCDB (Version April 2016) is reproduced with the permission of the State of Queensland





**OM-21 LSH  
Overlay Map**



Z:\MapData\GISData\Planning\_Division\01 Planning Scheme Amendments\01 Proposed\Tailored Amendment 102\_Post Consultation and State Approval\Version 201902\_M005\OM\_Landslide\_Hazard.mxd



**PLANNING SCHEME**  
**OVERLAY MAP - LANDSLIDE HAZARD**

-  Property boundaries
-  Landslide hazard area (>15% Slope)

Please read the following notes about this map:

This overlay map only affects you if your property is identified in the Landslide hazard area, and you wish to develop (e.g. build or extend, change use, subdivide, clear native vegetation, fill or excavate).

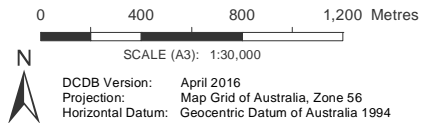
Under State Government requirements, planning schemes must identify areas where landslide hazard planning controls apply. This overlay map shows the Landslide hazard area and comprises land with slopes greater than 15%.

Inclusion in this map does not necessarily mean there are associated requirements.

Refer to the relevant zone code, local plan code and/or development codes for requirements associated with this overlay map.

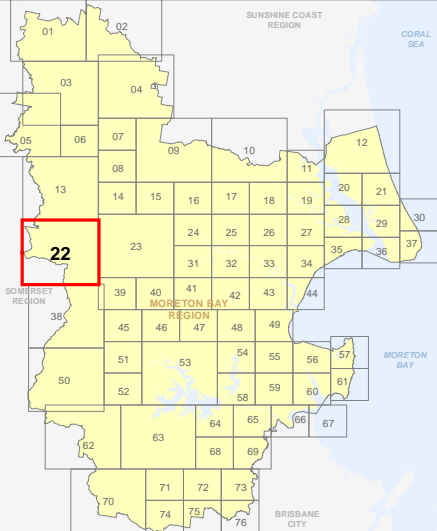
For further information regarding this overlay map, please refer to the Overlay information sheet on Council's website ([www.moretonbay.qld.gov.au/mbrcplanningscheme](http://www.moretonbay.qld.gov.au/mbrcplanningscheme)) or contact council on 3205 0555.

Effective on and from XXXXX



**DISCLAIMER:** Some of the information shown in this document has been provided to Council from external third parties. Council makes no representation and gives no warranty about the accuracy, reliability, completeness or suitability for any particular purpose of the information. Persons should not rely on the information shown in this document to make any decision with financial or legal implications and should instead rely on their own enquiries. To the full extent that it is able to do so in law, Council disclaims all liability (including liability in negligence) for all costs, losses and damages (including indirect and consequential costs, losses and damages) caused by or arising from anyone using or relying on the information shown in this document for any purpose whatsoever. © Copyright Moreton Bay Regional Council 2019

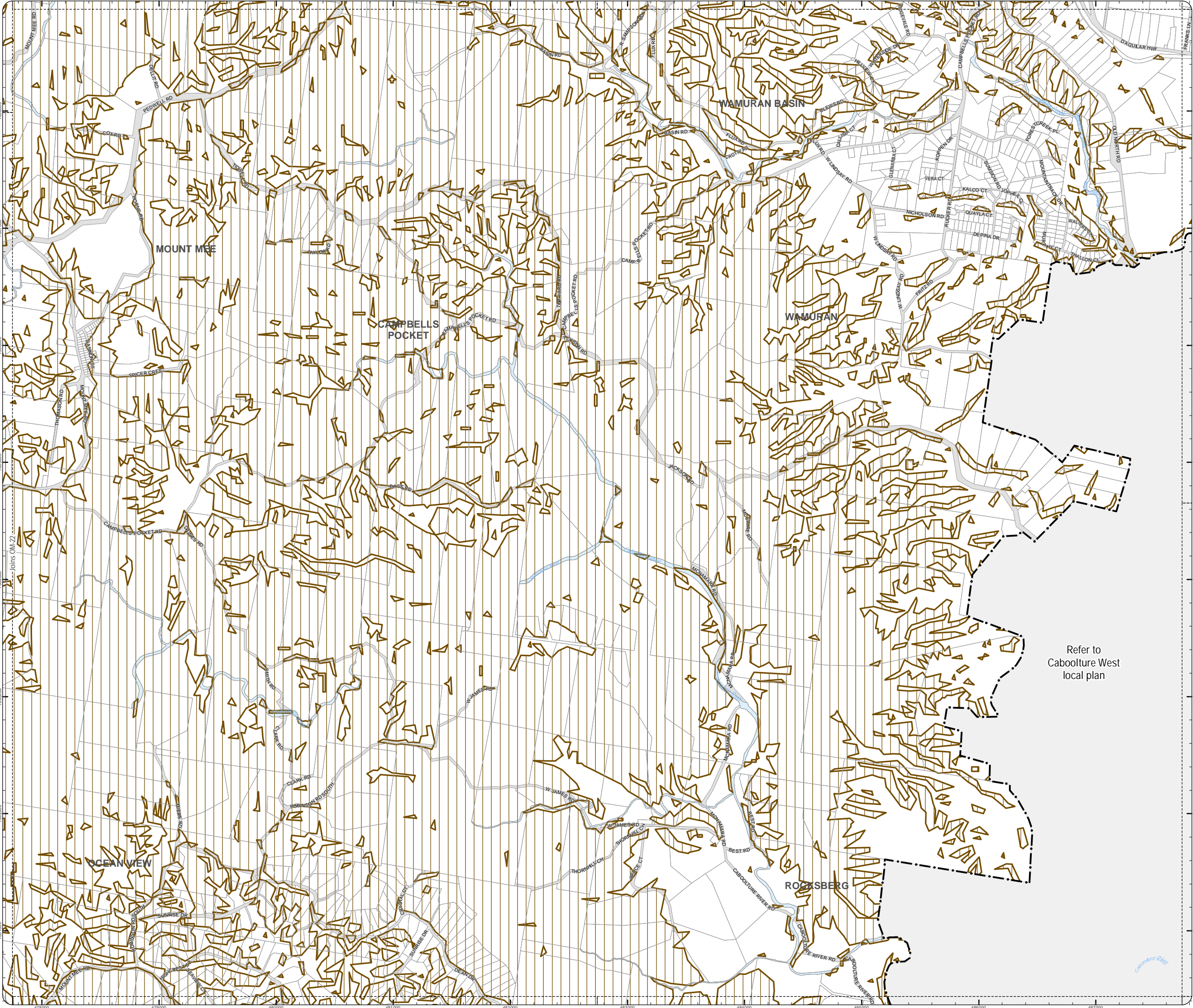
DCDB (Version April 2016) is reproduced with the permission of the State of Queensland



**OM-22 LSH**  
**Overlay Map**



Z:\MapData\GISData\Planning\_Division\01 Planning Scheme Amendments\01 Proposed Tailored Amendment 102\_Post Consultation and State Approval Version 201902\_M0005\OM\_Landslide\_Hazard.mxd



PLANNING SCHEME  
OVERLAY MAP - LANDSLIDE HAZARD

- Property boundaries
- Caboolture West Local Plan
- Landslide hazard area (>15% Slope)

Please read the following notes about this map:

This overlay map only affects you if your property is identified in the Landslide hazard area, and you wish to develop (e.g. build or extend, change use, subdivide, clear native vegetation, fill or excavate).

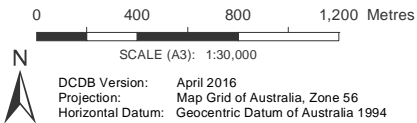
Under State Government requirements, planning schemes must identify areas where landslide hazard planning controls apply. This overlay map shows the Landslide hazard area and comprises land with slopes greater than 15%.

Inclusion in this map does not necessarily mean there are associated requirements.

Refer to the relevant zone code, local plan code and/or development codes for requirements associated with this overlay map.

For further information regarding this overlay map, please refer to the Overlay information sheet on Council's website ([www.moretonbay.qld.gov.au/mbrcpplanningscheme](http://www.moretonbay.qld.gov.au/mbrcpplanningscheme)) or contact council on 3205 0555.

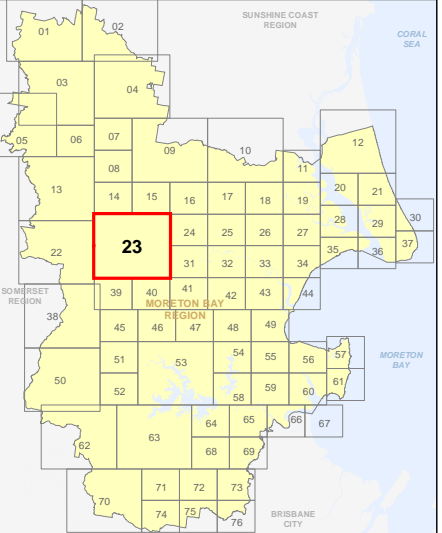
Effective on and from XXXXX



Refer to  
Caboolture West  
local plan

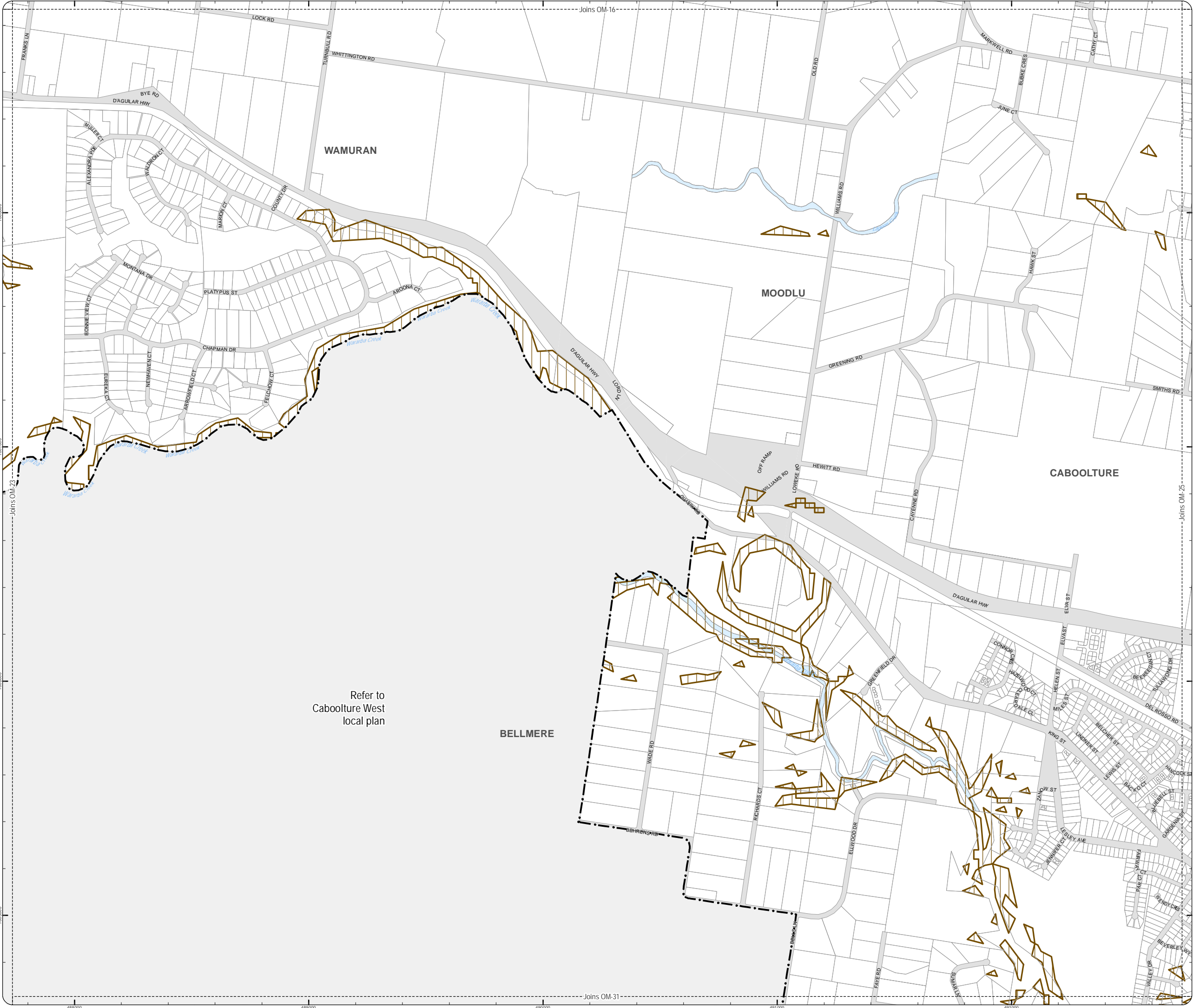
**DISCLAIMER:** Some of the information shown in this document has been provided to Council from external third parties. Council makes no representation and gives no warranty about the accuracy, reliability, completeness or suitability for any particular purpose of the information. Persons should not rely on the information shown in this document to make any decision with financial or legal implications and should instead rely on their own enquiries. To the full extent that it is able to do so in law, Council disclaims all liability (including liability in negligence) for all costs, losses and damages (including indirect and consequential costs, losses and damages) caused by or arising from anyone using or relying on the information shown in this document for any purpose whatsoever. © Copyright Moreton Bay Regional Council 2019

DCDB (Version April 2016) is reproduced with the permission of the State of Queensland





Z:\MapData\GISData\Planning\_Division\01\_Planning\_SchemeAmendments\01\_Proposed\_TalentedAmendment\102\_PostConsultation and State Approval\Version 201902\_M0005\OM-24\_Landslide\_Hazard.mxd



Refer to  
Caboolture West  
local plan

BELLMERE

PLANNING SCHEME  
OVERLAY MAP - LANDSLIDE HAZARD

- Property boundaries
- Caboolture West Local Plan
- Landslide hazard area (>15% Slope)

Please read the following notes about this map:

This overlay map only affects you if your property is identified in the Landslide hazard area, and you wish to develop (e.g. build or extend, change use, subdivide, clear native vegetation, fill or excavate).

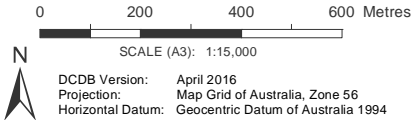
Under State Government requirements, planning schemes must identify areas where landslide hazard planning controls apply. This overlay map shows the Landslide hazard area and comprises land with slopes greater than 15%.

Inclusion in this map does not necessarily mean there are associated requirements.

Refer to the relevant zone code, local plan code and/or development codes for requirements associated with this overlay map.

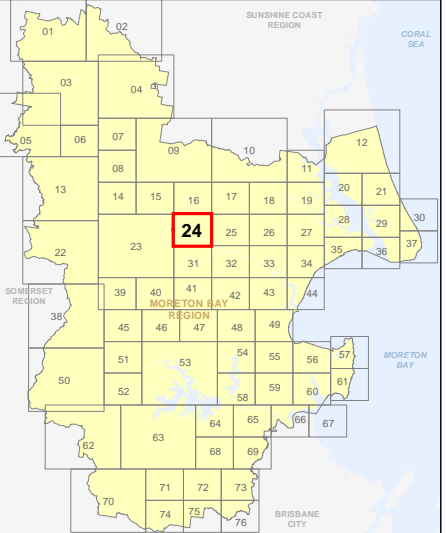
For further information regarding this overlay map, please refer to the Overlay information sheet on Council's website ([www.moretonbay.qld.gov.au/mbrclplanningScheme](http://www.moretonbay.qld.gov.au/mbrclplanningScheme)) or contact council on 3205 0555.

Effective on and from XXXXX



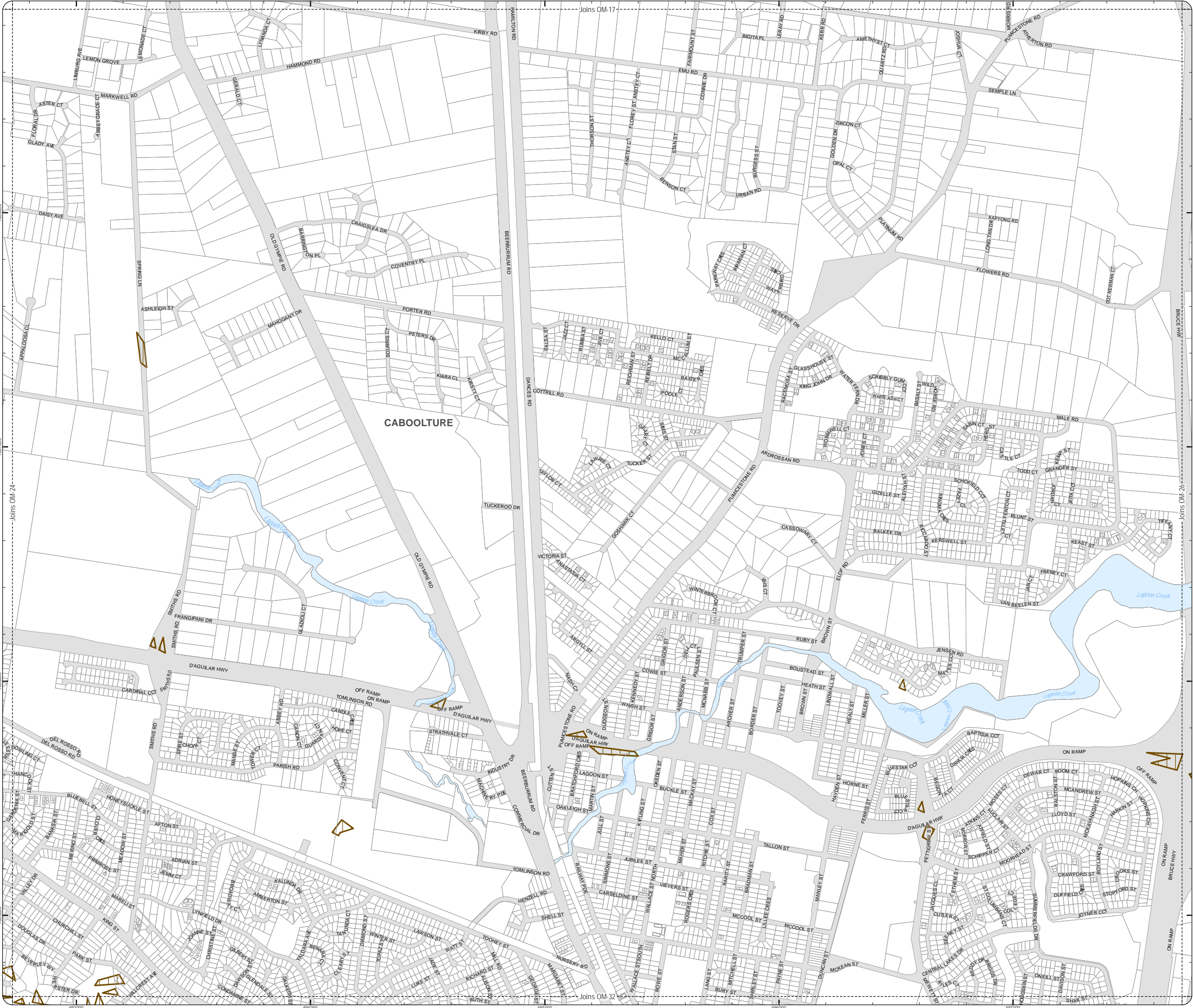
**DISCLAIMER:** Some of the information shown in this document has been provided to Council from external third parties. Council makes no representation and gives no warranty about the accuracy, reliability, completeness or suitability for any particular purpose of the information. Persons should not rely on the information shown in this document to make any decision with financial or legal implications and should instead rely on their own enquiries. To the full extent that it is able to do so in law, Council disclaims all liability (including liability in negligence) for all costs, losses and damages (including indirect and consequential costs, losses and damages) caused by or arising from anyone using or relying on the information shown in this document for any purpose whatsoever. © Copyright Moreton Bay Regional Council 2019

DCDB (Version April 2016) is reproduced with the permission of the State of Queensland



OM-24 LSH  
Overlay Map





PLANNING SCHEME  
OVERLAY MAP - LANDSLIDE HAZARD

- Property boundaries
- Landslide hazard area (>15% Slope)

Please read the following notes about this map:

This overlay map only affects you if your property is identified in the Landslide hazard area, and you wish to develop (e.g. build or extend, change use, subdivide, clear native vegetation, fill or excavate).

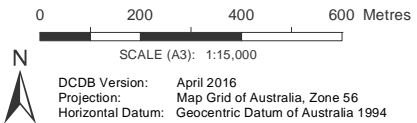
Under State Government requirements, planning schemes must identify areas where landslide hazard planning controls apply. This overlay map shows the Landslide hazard area and comprises land with slopes greater than 15%.

Inclusion in this map does not necessarily mean there are associated requirements.

Refer to the relevant zone code, local plan code and/or development codes for requirements associated with this overlay map.

For further information regarding this overlay map, please refer to the Overlay information sheet on Council's website ([www.moretonbay.qld.gov.au/mbr/planningscheme](http://www.moretonbay.qld.gov.au/mbr/planningscheme)) or contact council on 3205 0555.

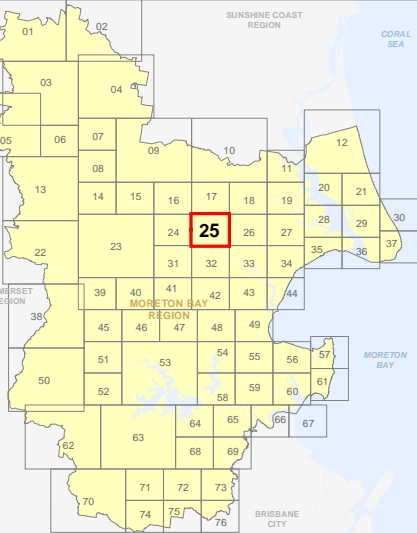
Effective on and from XXXXX



DCDB Version: April 2016  
Projection: Map Grid of Australia, Zone 56  
Horizontal Datum: Geocentric Datum of Australia 1994

DISCLAIMER: Some of the information shown in this document has been provided to Council from external third parties. Council makes no representation and gives no warranty about the accuracy, reliability, completeness or suitability for any particular purpose of the information. Persons should not rely on the information shown in this document to make any decision with financial or legal implications and should instead rely on their own enquiries. To the full extent that it is able to do so in law, Council disclaims all liability (including liability in negligence) for all costs, losses and damages (including indirect and consequential costs, losses and damages) caused by or arising from anyone using or relying on the information shown in this document for any purpose whatsoever. © Copyright Moreton Bay Regional Council 2019

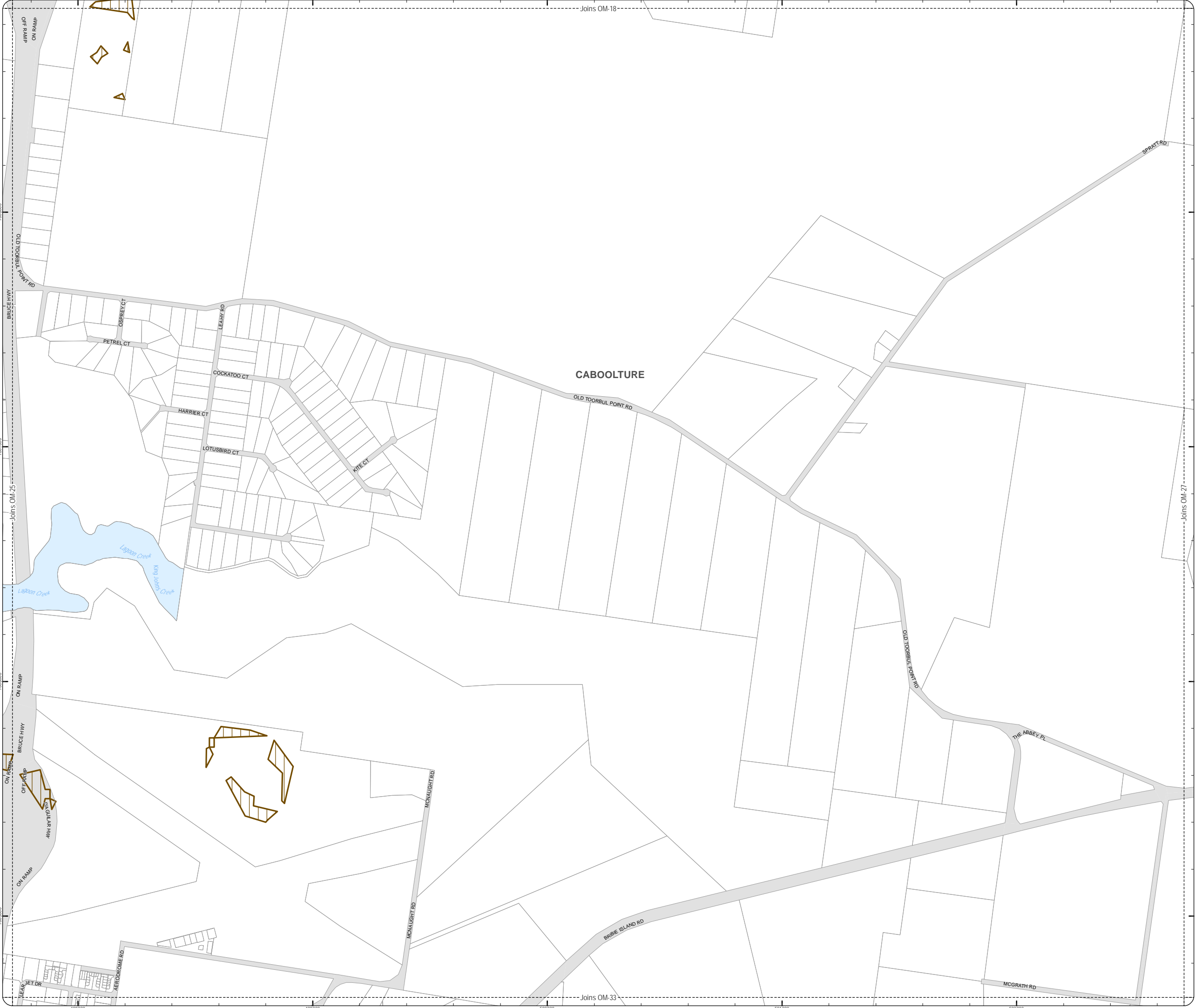
DCDB (Version April 2016) is reproduced with the permission of the State of Queensland





OM-25 LSH  
Overlay Map



Z:\MapData\GISData\Planning\_Division\01 Planning Scheme\Amendments\01 Proposed\Tailored Amendment 102\_Post Consultation and State Approval Version 201902\_M005\OM\_Landslide\_Hazard.mxd



**PLANNING SCHEME  
OVERLAY MAP - LANDSLIDE HAZARD**

-  Property boundaries
-  Landslide hazard area (>15% Slope)

Please read the following notes about this map:

This overlay map only affects you if your property is identified in the Landslide hazard area, and you wish to develop (e.g. build or extend, change use, subdivide, clear native vegetation, fill or excavate).

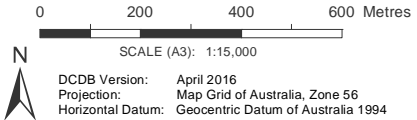
Under State Government requirements, planning schemes must identify areas where landslide hazard planning controls apply. This overlay map shows the Landslide hazard area and comprises land with slopes greater than 15%.

Inclusion in this map does not necessarily mean there are associated requirements.

Refer to the relevant zone code, local plan code and/or development codes for requirements associated with this overlay map.

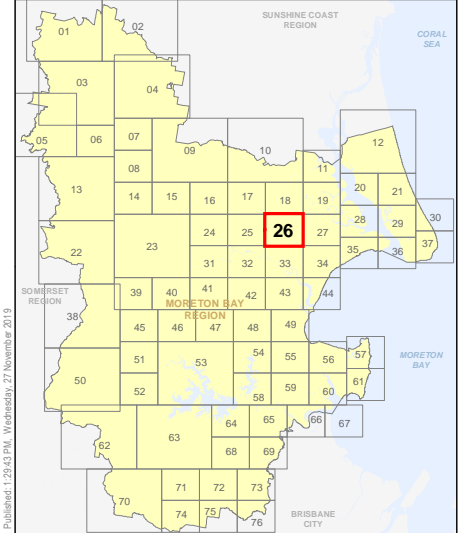
For further information regarding this overlay map, please refer to the Overlay information sheet on Council's website ([www.moretonbay.qld.gov.au/mbrclplanningscheme](http://www.moretonbay.qld.gov.au/mbrclplanningscheme)) or contact council on 3205 0555.

Effective on and from XXXXX



**DISCLAIMER:** Some of the information shown in this document has been provided to Council from external third parties. Council makes no representation and gives no warranty about the accuracy, reliability, completeness or suitability for any particular purpose of the information. Persons should not rely on the information shown in this document to make any decision with financial or legal implications and should instead rely on their own enquiries. To the full extent that it is able to do so in law, Council disclaims all liability (including liability in negligence) for all costs, losses and damages (including indirect and consequential costs, losses and damages) caused by or arising from anyone using or relying on the information shown in this document for any purpose whatsoever. © Copyright Moreton Bay Regional Council 2019

DCDB (Version April 2016) is reproduced with the permission of the State of Queensland





**OM-26 LSH  
Overlay Map**

Z:\MapData\GISData\Planning\_Division\01 Planning Scheme\Amendments\01\_Proposed\Tabored Amendment 102\_Post Consultation and State Approval Version 201902\_M00\OM-26\_Landslide\_Hazard.mxd



**PLANNING SCHEME  
OVERLAY MAP - LANDSLIDE HAZARD**

-  Property boundaries
-  Landslide hazard area (>15% Slope)

Please read the following notes about this map:

This overlay map only affects you if your property is identified in the Landslide hazard area, and you wish to develop (e.g. build or extend, change use, subdivide, clear native vegetation, fill or excavate).

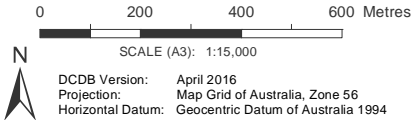
Under State Government requirements, planning schemes must identify areas where landslide hazard planning controls apply. This overlay map shows the Landslide hazard area and comprises land with slopes greater than 15%.

Inclusion in this map does not necessarily mean there are associated requirements.

Refer to the relevant zone code, local plan code and/or development codes for requirements associated with this overlay map.

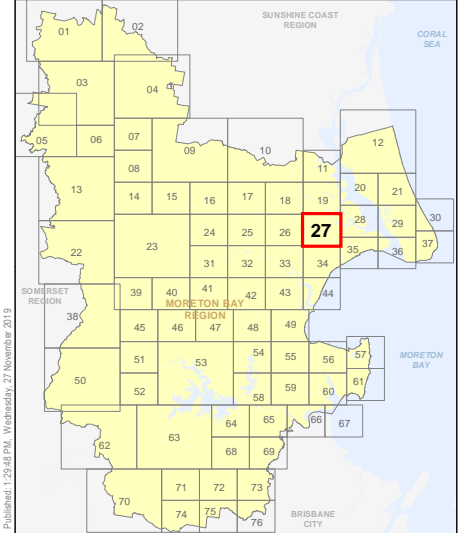
For further information regarding this overlay map, please refer to the Overlay information sheet on Council's website ([www.moretonbay.qld.gov.au/mbrclplanningscheme](http://www.moretonbay.qld.gov.au/mbrclplanningscheme)) or contact council on 3205 0555.

Effective on and from XXXXX



**DISCLAIMER:** Some of the information shown in this document has been provided to Council from external third parties. Council makes no representation and gives no warranty about the accuracy, reliability, completeness or suitability for any particular purpose of the information. Persons should not rely on the information shown in this document to make any decision with financial or legal implications and should instead rely on their own enquiries. To the full extent that it is able to do so in law, Council disclaims all liability (including liability in negligence) for all costs, losses and damages (including indirect and consequential costs, losses and damages) caused by or arising from anyone using or relying on the information shown in this document for any purpose whatsoever. © Copyright Moreton Bay Regional Council 2019

DCDB (Version April 2016) is reproduced with the permission of the State of Queensland



**OM-27 LSH  
Overlay Map**



Z:\MapData\GISData\Planning\_Division\01 Planning Scheme Amendments\01\_Proposed Tailored Amendment 102\_Post Consultation and State Approval Version 201902\_MXDs\OM\_Landslide\_Hazard.mxd



**PLANNING SCHEME  
OVERLAY MAP - LANDSLIDE HAZARD**

- Property boundaries
- Landslide hazard area (>15% Slope)

Please read the following notes about this map:

This overlay map only affects you if your property is identified in the Landslide hazard area, and you wish to develop (e.g. build or extend, change use, subdivide, clear native vegetation, fill or excavate).

Under State Government requirements, planning schemes must identify areas where landslide hazard planning controls apply. This overlay map shows the Landslide hazard area and comprises land with slopes greater than 15%.

Inclusion in this map does not necessarily mean there are associated requirements.

Refer to the relevant zone code, local plan code and/or development codes for requirements associated with this overlay map.

For further information regarding this overlay map, please refer to the Overlay information sheet on Council's website ([www.moretonbay.qld.gov.au/mbrcplanningscheme](http://www.moretonbay.qld.gov.au/mbrcplanningscheme)) or contact council on 3205 0555.

Effective on and from XXXXX

N

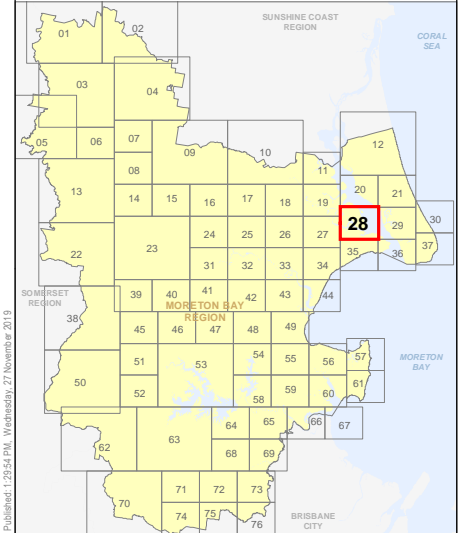
0200400600Metres

SCALE (A3): 1:15,000

DCDB Version: April 2016  
Projection: Map Grid of Australia, Zone 56  
Horizontal Datum: Geocentric Datum of Australia 1994

**DISCLAIMER:** Some of the information shown in this document has been provided to Council from external third parties. Council makes no representation and gives no warranty about the accuracy, reliability, completeness or suitability for any particular purpose of the information. Persons should not rely on the information shown in this document to make any decision with financial or legal implications and should instead rely on their own enquiries. To the full extent that it is able to do so in law, Council disclaims all liability (including liability in negligence) for all costs, losses and damages (including indirect and consequential costs, losses and damages) caused by or arising from anyone using or relying on the information shown in this document for any purpose whatsoever. © Copyright Moreton Bay Regional Council 2019

DCDB (Version April 2016) is reproduced with the permission of the State of Queensland



**OM-28 LSH  
Overlay Map**

Z:\MapData\GISData\Planning\_Division\01 Planning Scheme Amendments\01\_Proposed Tailored Amendment 102\_Post Consultation and State Approval Version 201902\_M02s\OM\_Landslide\_Hazard.mxd



PLANNING SCHEME  
OVERLAY MAP - LANDSLIDE HAZARD

- Property boundaries
- Landslide hazard area (>15% Slope)

Please read the following notes about this map:

This overlay map only affects you if your property is identified in the Landslide hazard area, and you wish to develop (e.g. build or extend, change use, subdivide, clear native vegetation, fill or excavate).

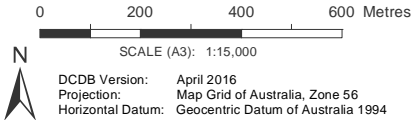
Under State Government requirements, planning schemes must identify areas where landslide hazard planning controls apply. This overlay map shows the Landslide hazard area and comprises land with slopes greater than 15%.

Inclusion in this map does not necessarily mean there are associated requirements.

Refer to the relevant zone code, local plan code and/or development codes for requirements associated with this overlay map.

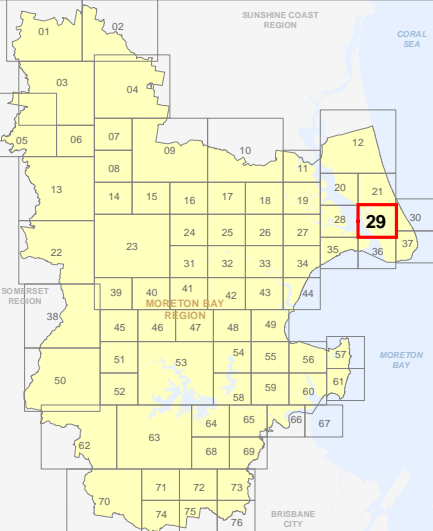
For further information regarding this overlay map, please refer to the Overlay information sheet on Council's website ([www.moretonbay.qld.gov.au/mbrclplanningscheme](http://www.moretonbay.qld.gov.au/mbrclplanningscheme)) or contact council on 3205 0555.

Effective on and from XXXXX



**DISCLAIMER:** Some of the information shown in this document has been provided to Council from external third parties. Council makes no representation and gives no warranty about the accuracy, reliability, completeness or suitability for any particular purpose of the information. Persons should not rely on the information shown in this document to make any decision with financial or legal implications and should instead rely on their own enquiries. To the full extent that it is able to do so in law, Council disclaims all liability (including liability in negligence) for all costs, losses and damages (including indirect and consequential costs, losses and damages) caused by or arising from anyone using or relying on the information shown in this document for any purpose whatsoever. © Copyright Moreton Bay Regional Council 2019

DCDB (Version April 2016) is reproduced with the permission of the State of Queensland



OM-29 LSH  
Overlay Map



Z:\MapData\GISData\Planning\_Division\01 Planning Scheme\Amendments\01 Proposed\Tabored Amendment 102\_Post Consultation and State Approval Version 201902\_MX05\OM\_Landslide\_Hazard.mxd



**PLANNING SCHEME**  
**OVERLAY MAP - LANDSLIDE HAZARD**

- Property boundaries
- Landslide hazard area (>15% Slope)

Please read the following notes about this map:

This overlay map only affects you if your property is identified in the Landslide hazard area, and you wish to develop (e.g. build or extend, change use, subdivide, clear native vegetation, fill or excavate).

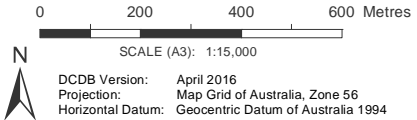
Under State Government requirements, planning schemes must identify areas where landslide hazard planning controls apply. This overlay map shows the Landslide hazard area and comprises land with slopes greater than 15%.

Inclusion in this map does not necessarily mean there are associated requirements.

Refer to the relevant zone code, local plan code and/or development codes for requirements associated with this overlay map.

For further information regarding this overlay map, please refer to the Overlay information sheet on Council's website ([www.moretonbay.qld.gov.au/mbrplanningscheme](http://www.moretonbay.qld.gov.au/mbrplanningscheme)) or contact council on 3205 0555.

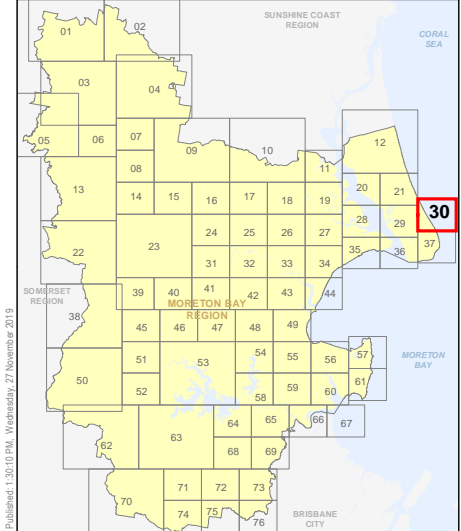
Effective on and from XXXXX



DCDB Version: April 2016  
Projection: Map Grid of Australia, Zone 56  
Horizontal Datum: Geocentric Datum of Australia 1994

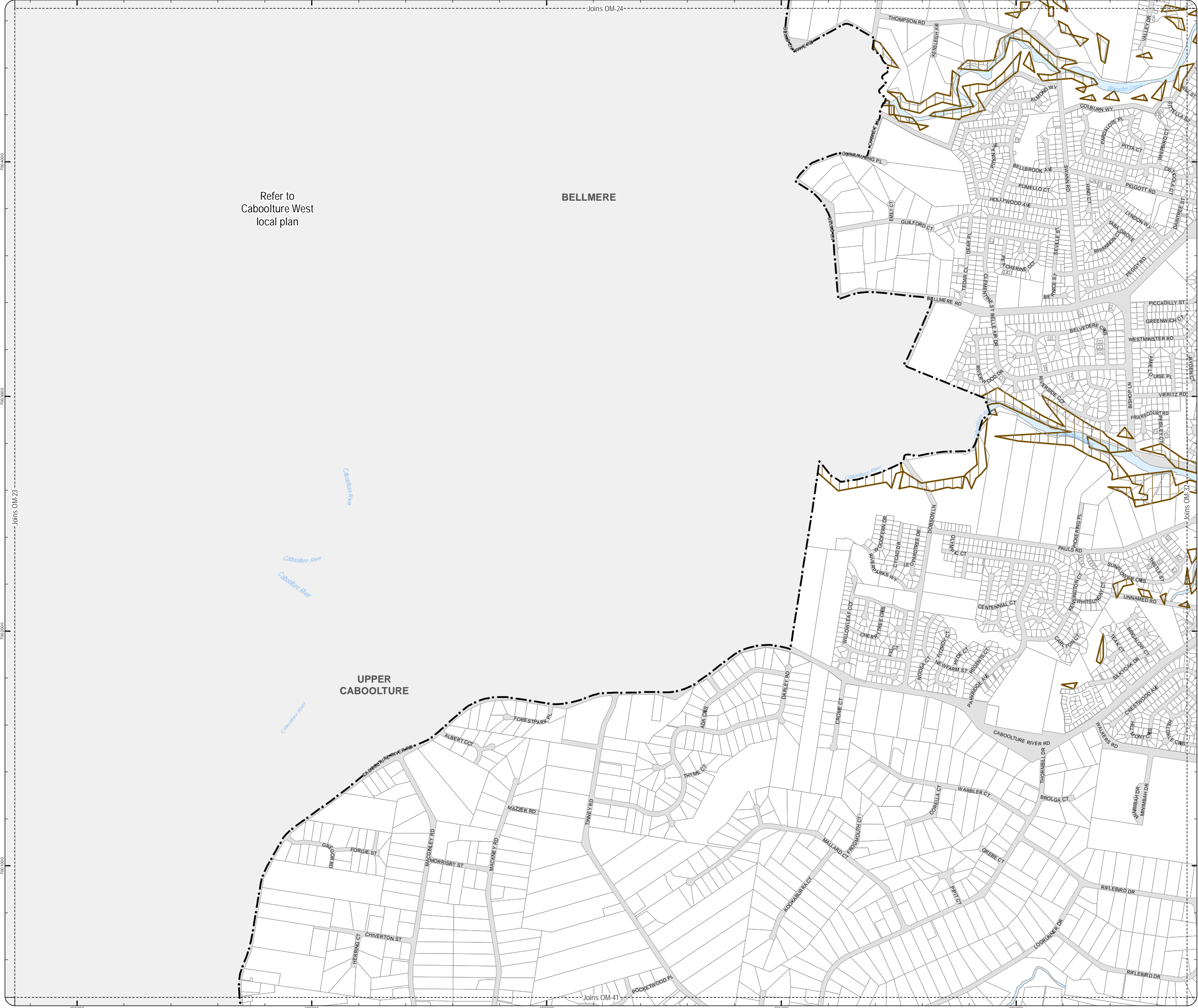
**DISCLAIMER:** Some of the information shown in this document has been provided to Council from external third parties. Council makes no representation and gives no warranty about the accuracy, reliability, completeness or suitability for any particular purpose of the information. Persons should not rely on the information shown in this document to make any decision with financial or legal implications and should instead rely on their own enquiries. To the full extent that it is able to do so in law, Council disclaims all liability (including liability in negligence) for all costs, losses and damages (including indirect and consequential costs, losses and damages) caused by or arising from anyone using or relying on the information shown in this document for any purpose whatsoever.  
© Copyright Moreton Bay Regional Council 2019

DCDB (Version April 2016) is reproduced with the permission of the State of Queensland



**OM-30 LSH  
Overlay Map**

Z:\MapData\GISData\Planning\_Division\01 Planning Scheme\Amendments\01\_Proposed Tailored Amendment 102\_Post Consultation and State Approval Version 201902\_M005\OM\_Landslide\_Hazard.mxd



**PLANNING SCHEME**  
**OVERLAY MAP - LANDSLIDE HAZARD**

- Property boundaries
- Caboolture West Local Plan
- Landslide hazard area (>15% Slope)

Please read the following notes about this map:

This overlay map only affects you if your property is identified in the Landslide hazard area, and you wish to develop (e.g. build or extend, change use, subdivide, clear native vegetation, fill or excavate).

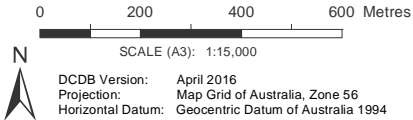
Under State Government requirements, planning schemes must identify areas where landslide hazard planning controls apply. This overlay map shows the Landslide hazard area and comprises land with slopes greater than 15%.

Inclusion in this map does not necessarily mean there are associated requirements.

Refer to the relevant zone code, local plan code and/or development codes for requirements associated with this overlay map.

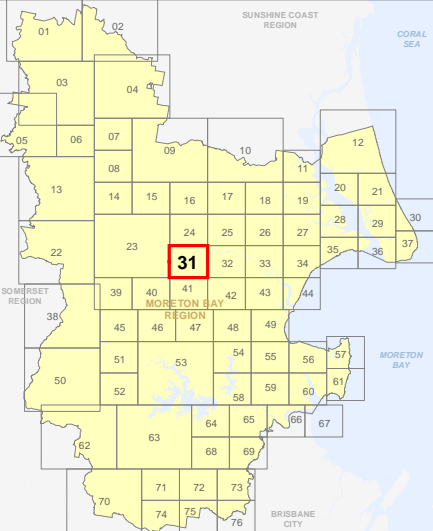
For further information regarding this overlay map, please refer to the Overlay information sheet on Council's website ([www.moretonbay.qld.gov.au/mbrclplanningscheme](http://www.moretonbay.qld.gov.au/mbrclplanningscheme)) or contact council on 3205 0555.

**Effective on and from XXXXX**



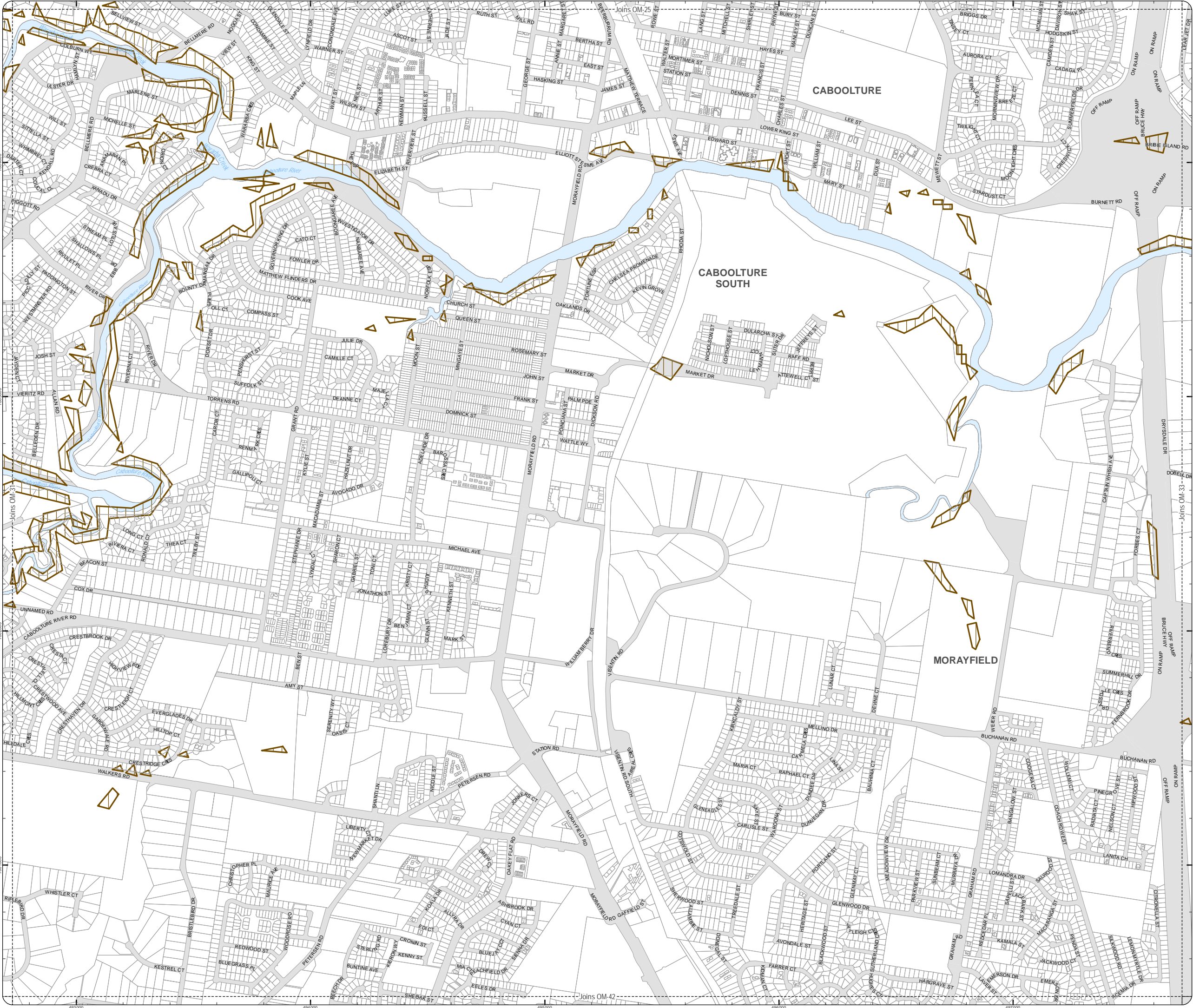
**DISCLAIMER:** Some of the information shown in this document has been provided to Council from external third parties. Council makes no representation and gives no warranty about the accuracy, reliability, completeness or suitability for any particular purpose of the information. Persons should not rely on the information shown in this document to make any decision with financial or legal implications and should instead rely on their own enquiries. To the full extent that it is able to do so in law, Council disclaims all liability (including liability in negligence) for all costs, losses and damages (including indirect and consequential costs, losses and damages) caused by or arising from anyone using or relying on the information shown in this document for any purpose whatsoever. © Copyright Moreton Bay Regional Council 2019

DCDB (Version April 2016) is reproduced with the permission of the State of Queensland



**OM-31 LSH**  
**Overlay Map**





PLANNING SCHEME  
OVERLAY MAP - LANDSLIDE HAZARD

- Property boundaries
- Landslide hazard area (>15% Slope)

Please read the following notes about this map:

This overlay map only affects you if your property is identified in the Landslide hazard area, and you wish to develop (e.g. build or extend, change use, subdivide, clear native vegetation, fill or excavate).

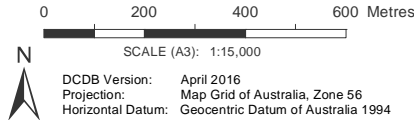
Under State Government requirements, planning schemes must identify areas where landslide hazard planning controls apply. This overlay map shows the Landslide hazard area and comprises land with slopes greater than 15%.

Inclusion in this map does not necessarily mean there are associated requirements.

Refer to the relevant zone code, local plan code and/or development codes for requirements associated with this overlay map.

For further information regarding this overlay map, please refer to the Overlay information sheet on Council's website ([www.moretonbay.qld.gov.au/mbrcpplanningscheme](http://www.moretonbay.qld.gov.au/mbrcpplanningscheme)) or contact council on 3205 0555.

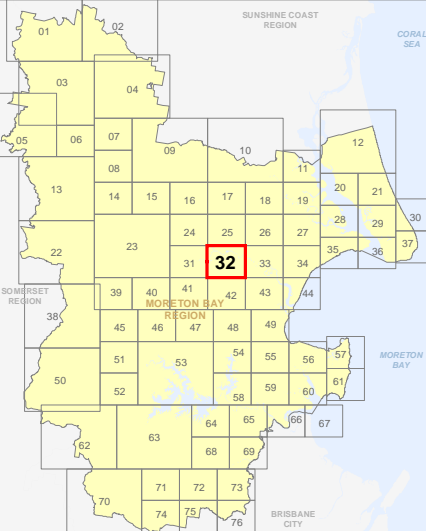
Effective on and from XXXXX



DCDB Version: April 2016  
Projection: Map Grid of Australia, Zone 56  
Horizontal Datum: Geocentric Datum of Australia 1994

**DISCLAIMER:** Some of the information shown in this document has been provided to Council from external third parties. Council makes no representation and gives no warranty about the accuracy, reliability, completeness or suitability for any particular purpose of the information. Persons should not rely on the information shown in this document to make any decision with financial or legal implications and should instead rely on their own enquiries. To the full extent that it is able to do so in law, Council disclaims all liability (including liability in negligence) for all costs, losses and damages (including indirect and consequential costs, losses and damages) caused by or arising from anyone using or relying on the information shown in this document for any purpose whatsoever. © Copyright Moreton Bay Regional Council 2019

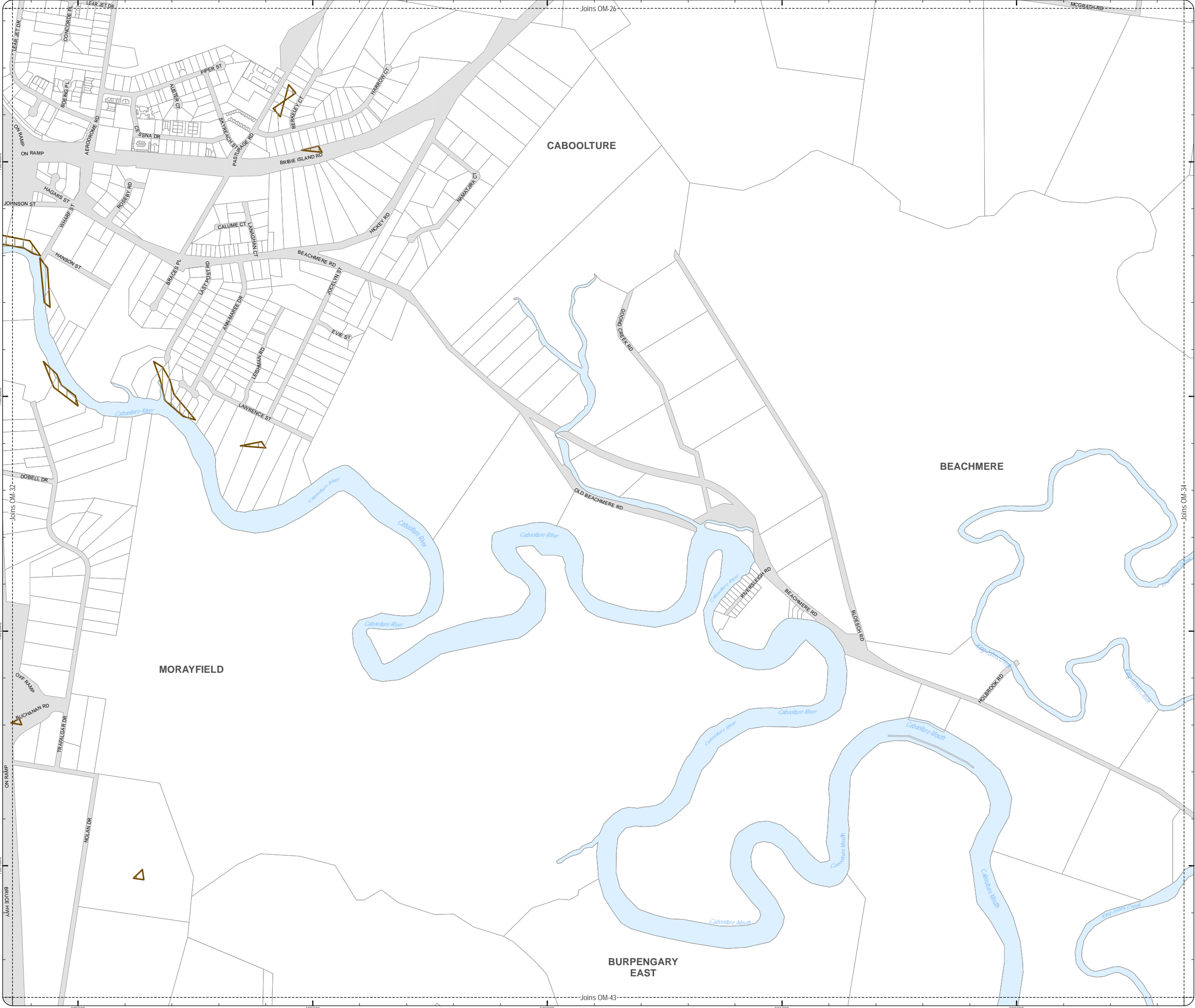
DCDB (Version April 2016) is reproduced with the permission of the State of Queensland



OM-32 LSH  
Overlay Map



Z:\MapData\GISData\Planning\_Division\01 Planning Scheme Amendments\01 Proposed\Tailored Amendment 102\_Post Consultation and State Approval Version 201902\_MXDoc\OM\_Landslide\_Hazard.mxd



**PLANNING SCHEME  
OVERLAY MAP - LANDSLIDE HAZARD**

- Property boundaries
- Landslide hazard area (>15% Slope)

Please read the following notes about this map:

This overlay map only affects you if your property is identified in the Landslide hazard area, and you wish to develop (e.g. build or extend, change use, subdivide, clear native vegetation, fill or excavate).

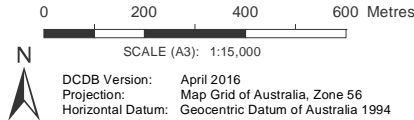
Under State Government requirements, planning schemes must identify areas where landslide hazard planning controls apply. This overlay map shows the Landslide hazard area and comprises land with slopes greater than 15%.

Inclusion in this map does not necessarily mean there are associated requirements.

Refer to the relevant zone code, local plan code and/or development codes for requirements associated with this overlay map.

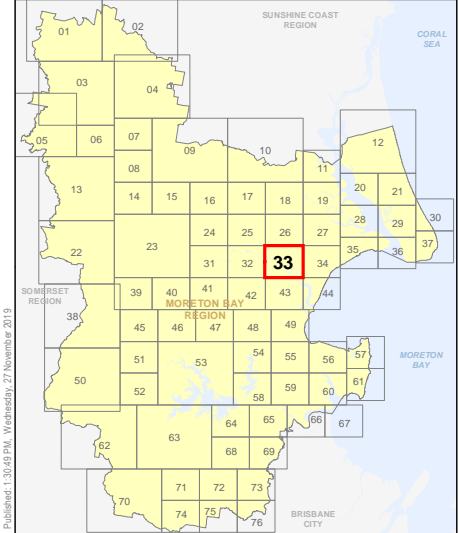
For further information regarding this overlay map, please refer to the Overlay information sheet on Council's website ([www.moretonbay.qld.gov.au/mbrclplanningscheme](http://www.moretonbay.qld.gov.au/mbrclplanningscheme)) or contact council on 3205 0555.

Effective on and from XXXXX



**DISCLAIMER:** Some of the information shown in this document has been provided to Council from external third parties. Council makes no representation and gives no warranty about the accuracy, reliability, completeness or suitability for any particular purpose of the information. Persons should not rely on the information shown in this document to make any decision with financial or legal implications and should instead rely on their own enquiries. To the full extent that it is able to do so in law, Council disclaims all liability (including liability in negligence) for all costs, losses and damages (including indirect and consequential costs, losses and damages) caused by or arising from anyone using or relying on the information shown in this document for any purpose whatsoever. © Copyright Moreton Bay Regional Council 2019

DCDB (Version April 2016) is reproduced with the permission of the State of Queensland





**OM-33 LSH  
Overlay Map**

Z:\MapData\GISData\Planning\_Division\01 Planning Scheme Amendments\01\_Proposed Tailored Amendment 102\_Post Consultation and State Approval Version 201902\_MXDocs\OM\_Landslide\_Hazard.mxd



**PLANNING SCHEME  
OVERLAY MAP - LANDSLIDE HAZARD**

-  Property boundaries
-  Landslide hazard area (>15% Slope)

Please read the following notes about this map:

This overlay map only affects you if your property is identified in the Landslide hazard area, and you wish to develop (e.g. build or extend, change use, subdivide, clear native vegetation, fill or excavate).

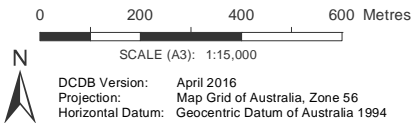
Under State Government requirements, planning schemes must identify areas where landslide hazard planning controls apply. This overlay map shows the Landslide hazard area and comprises land with slopes greater than 15%.

Inclusion in this map does not necessarily mean there are associated requirements.

Refer to the relevant zone code, local plan code and/or development codes for requirements associated with this overlay map.

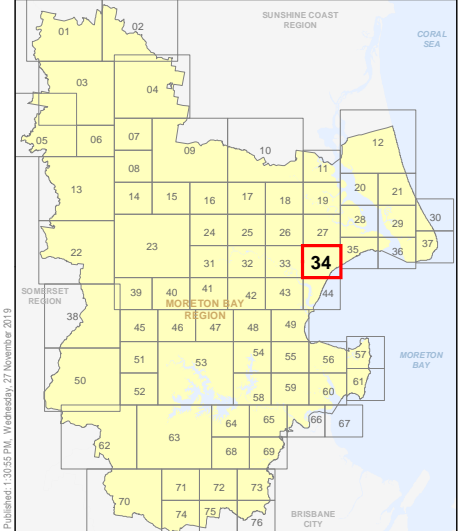
For further information regarding this overlay map, please refer to the Overlay information sheet on Council's website ([www.moretonbay.qld.gov.au/mbrclplanningscheme](http://www.moretonbay.qld.gov.au/mbrclplanningscheme)) or contact council on 3205 0555.

Effective on and from XXXXX



**DISCLAIMER:** Some of the information shown in this document has been provided to Council from external third parties. Council makes no representation and gives no warranty about the accuracy, reliability, completeness or suitability for any particular purpose of the information. Persons should not rely on the information shown in this document to make any decision with financial or legal implications and should instead rely on their own enquiries. To the full extent that it is able to do so in law, Council disclaims all liability (including liability in negligence) for all costs, losses and damages (including indirect and consequential costs, losses and damages) caused by or arising from anyone using or relying on the information shown in this document for any purpose whatsoever. © Copyright Moreton Bay Regional Council 2019

DCDB (Version April 2016) is reproduced with the permission of the State of Queensland



**OM-34 LSH  
Overlay Map**



Z:\MapData\GISData\Planning\_Division\01 Planning Scheme Amendments\01 Proposed\Tabled Amendment 102\_Post Consultation and State Approval\Version 201902\_MXDoc\OM\_Landslide\_Hazard.mxd



PLANNING SCHEME  
OVERLAY MAP - LANDSLIDE HAZARD

- Property boundaries
- Landslide hazard area (>15% Slope)

Please read the following notes about this map:

This overlay map only affects you if your property is identified in the Landslide hazard area, and you wish to develop (e.g. build or extend, change use, subdivide, clear native vegetation, fill or excavate).

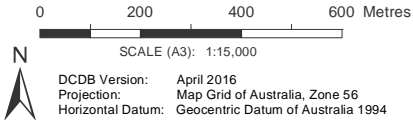
Under State Government requirements, planning schemes must identify areas where landslide hazard planning controls apply. This overlay map shows the Landslide hazard area and comprises land with slopes greater than 15%.

Inclusion in this map does not necessarily mean there are associated requirements.

Refer to the relevant zone code, local plan code and/or development codes for requirements associated with this overlay map.

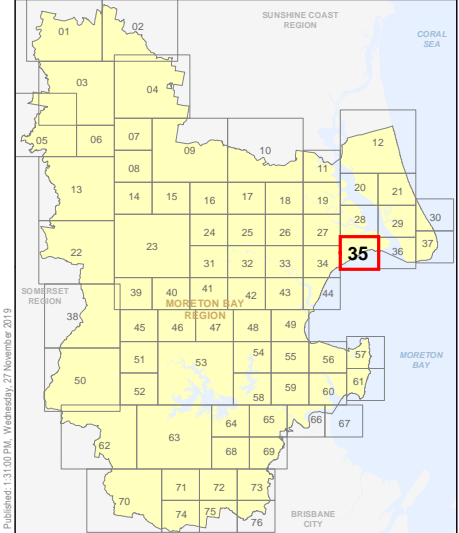
For further information regarding this overlay map, please refer to the Overlay information sheet on Council's website ([www.moretonbay.qld.gov.au/mbrcplanningscheme](http://www.moretonbay.qld.gov.au/mbrcplanningscheme)) or contact council on 3205 0555.

Effective on and from XXXXX



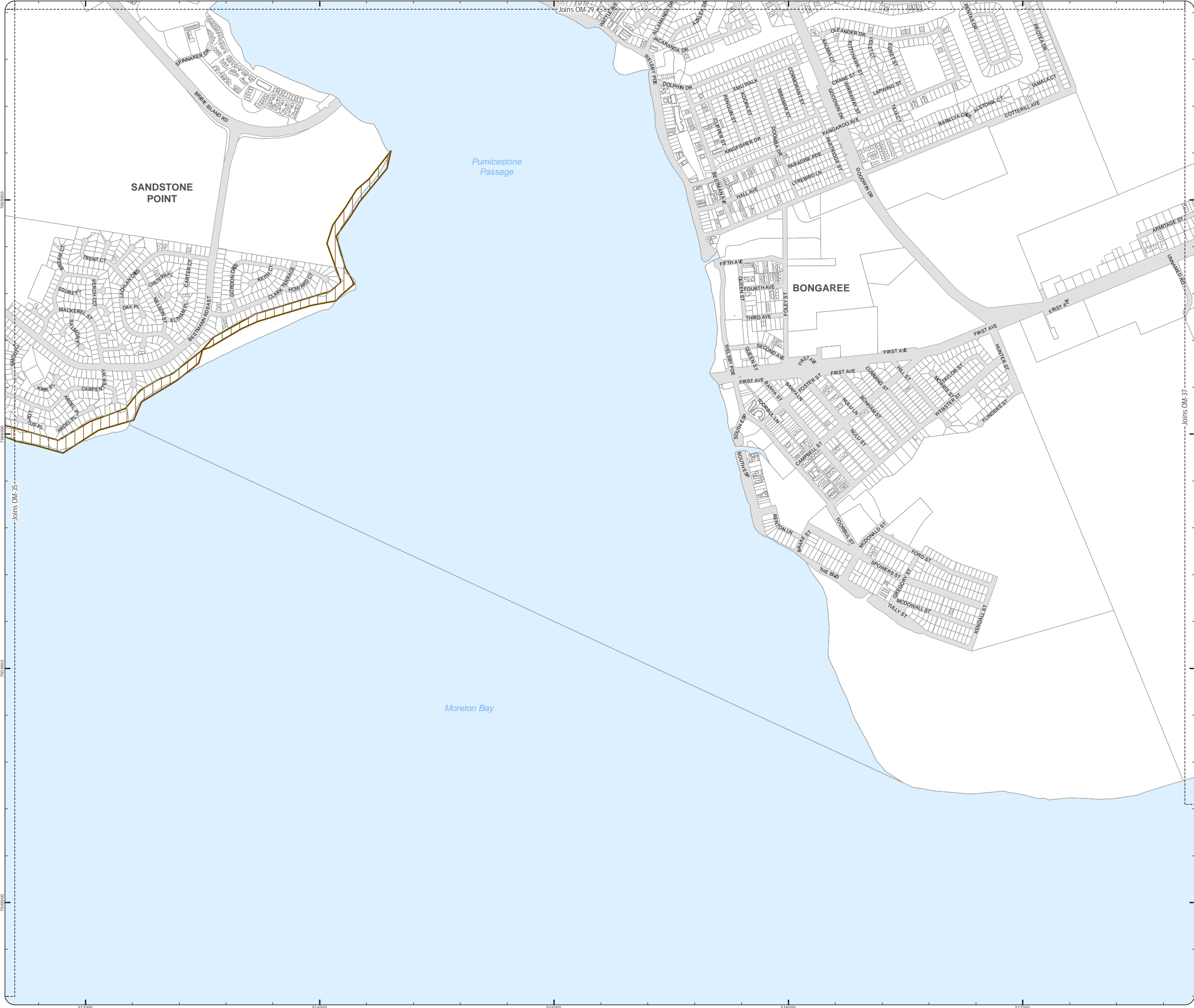
**DISCLAIMER:** Some of the information shown in this document has been provided to Council from external third parties. Council makes no representation and gives no warranty about the accuracy, reliability, completeness or suitability for any particular purpose of the information. Persons should not rely on the information shown in this document to make any decision with financial or legal implications and should instead rely on their own enquiries. To the full extent that it is able to do so in law, Council disclaims all liability (including liability in negligence) for all costs, losses and damages (including indirect and consequential costs, losses and damages) caused by or arising from anyone using or relying on the information shown in this document for any purpose whatsoever. © Copyright Moreton Bay Regional Council 2019

DCDB (Version April 2016) is reproduced with the permission of the State of Queensland



OM-35 LSH  
Overlay Map

Z:\MapData\GISData\Planning\_Division\01 Planning Scheme Amendments\01 Proposed\Tabled Amendment\102\_Post Consultation and State Approval\Version 201902\_M00\OM\_Landslide\_Hazard.mxd



PLANNING SCHEME  
OVERLAY MAP - LANDSLIDE HAZARD

- Property boundaries
- Landslide hazard area (>15% Slope)

Please read the following notes about this map:

This overlay map only affects you if your property is identified in the Landslide hazard area, and you wish to develop (e.g. build or extend, change use, subdivide, clear native vegetation, fill or excavate).

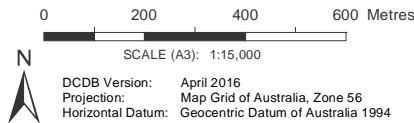
Under State Government requirements, planning schemes must identify areas where landslide hazard planning controls apply. This overlay map shows the Landslide hazard area and comprises land with slopes greater than 15%.

Inclusion in this map does not necessarily mean there are associated requirements.

Refer to the relevant zone code, local plan code and/or development codes for requirements associated with this overlay map.

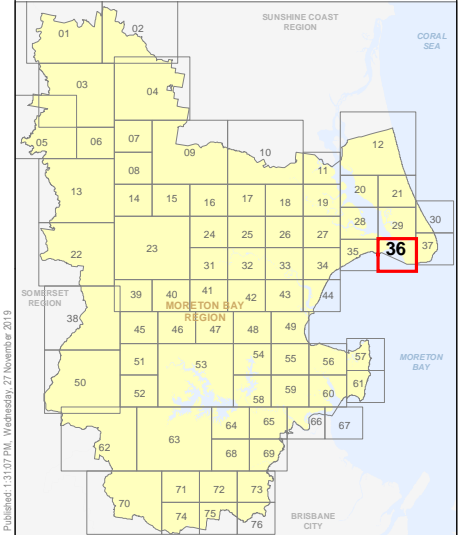
For further information regarding this overlay map, please refer to the Overlay information sheet on Council's website ([www.moretonbay.qld.gov.au/mbrclplanningscheme](http://www.moretonbay.qld.gov.au/mbrclplanningscheme)) or contact council on 3205 0555.

Effective on and from XXXXX



**DISCLAIMER:** Some of the information shown in this document has been provided to Council from external third parties. Council makes no representation and gives no warranty about the accuracy, reliability, completeness or suitability for any particular purpose of the information. Persons should not rely on the information shown in this document to make any decision with financial or legal implications and should instead rely on their own enquiries. To the full extent that it is able to do so in law, Council disclaims all liability (including liability in negligence) for all costs, losses and damages (including indirect and consequential costs, losses and damages) caused by or arising from anyone using or relying on the information shown in this document for any purpose whatsoever. © Copyright Moreton Bay Regional Council 2019

DCDB (Version April 2016) is reproduced with the permission of the State of Queensland

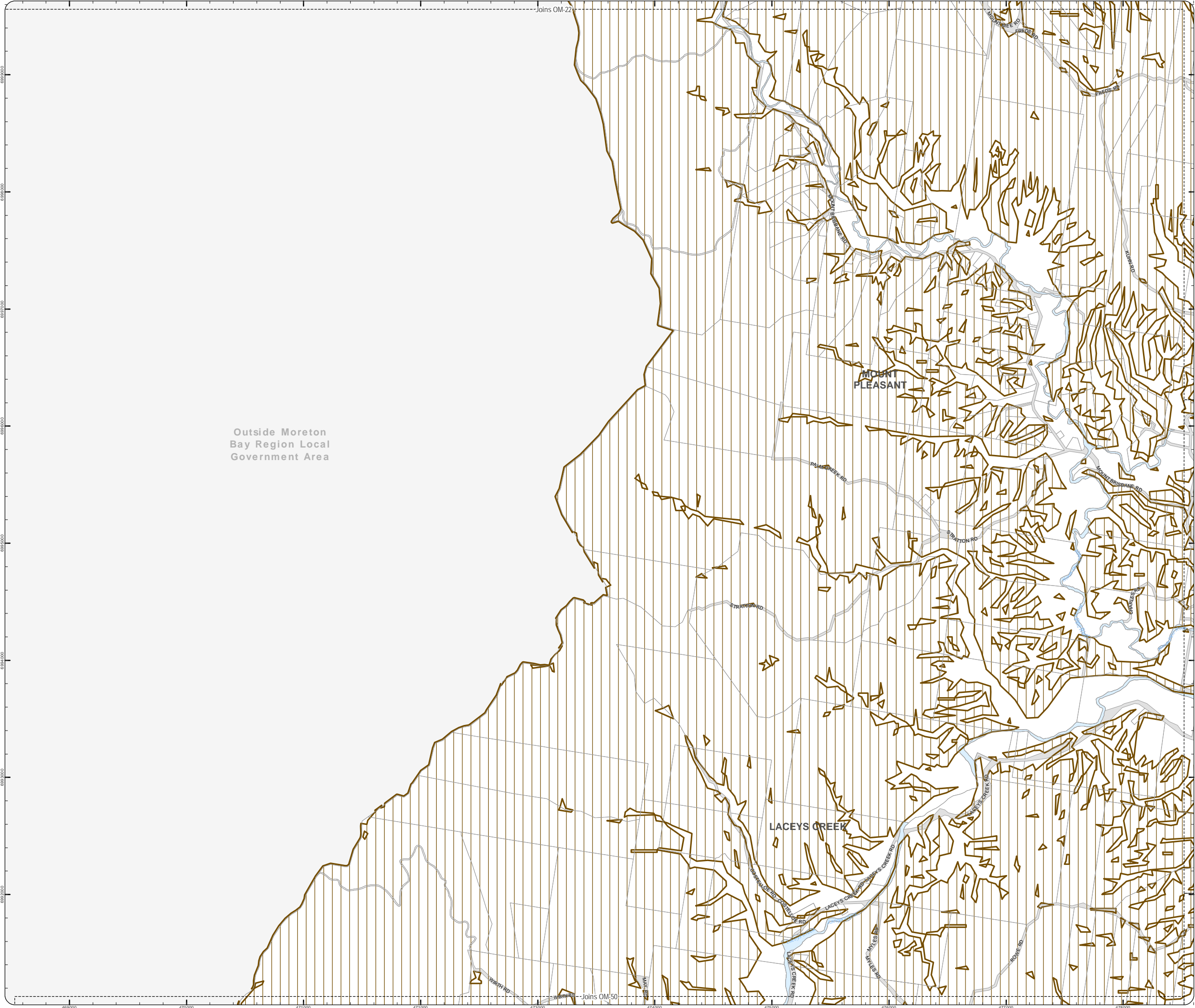


OM-36 LSH  
Overlay Map







Z:\MapData\GISData\Planning\_Division\01 Planning Scheme Amendments\01 Proposed Tailored Amendment 102\_Post Consultation and State Approval Version 201902\_M005\OM\_Landslide\_Hazard.mxd



**PLANNING SCHEME  
OVERLAY MAP - LANDSLIDE HAZARD**

-  Property boundaries
-  Landslide hazard area (>15% Slope)

Please read the following notes about this map:

This overlay map only affects you if your property is identified in the Landslide hazard area, and you wish to develop (e.g. build or extend, change use, subdivide, clear native vegetation, fill or excavate).

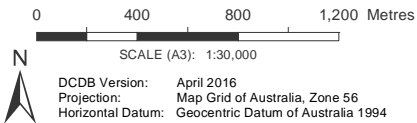
Under State Government requirements, planning schemes must identify areas where landslide hazard planning controls apply. This overlay map shows the Landslide hazard area and comprises land with slopes greater than 15%.

Inclusion in this map does not necessarily mean there are associated requirements.

Refer to the relevant zone code, local plan code and/or development codes for requirements associated with this overlay map.

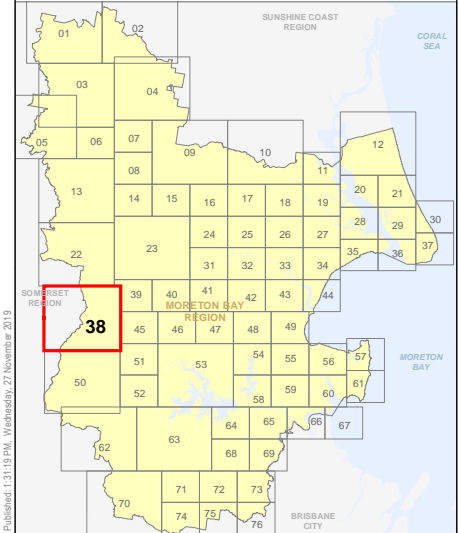
For further information regarding this overlay map, please refer to the Overlay information sheet on Council's website ([www.moretonbay.qld.gov.au/mbrclplanningscheme](http://www.moretonbay.qld.gov.au/mbrclplanningscheme)) or contact council on 3205 0555.

Effective on and from XXXXX



**DISCLAIMER:** Some of the information shown in this document has been provided to Council from external third parties. Council makes no representation and gives no warranty about the accuracy, reliability, completeness or suitability for any particular purpose of the information. Persons should not rely on the information shown in this document to make any decision with financial or legal implications and should instead rely on their own enquiries. To the full extent that it is able to do so in law, Council disclaims all liability (including liability in negligence) for all costs, losses and damages (including indirect and consequential costs, losses and damages) caused by or arising from anyone using or relying on the information shown in this document for any purpose whatsoever. © Copyright Moreton Bay Regional Council 2019


DCDB (Version April 2016) is reproduced with the permission of the State of Queensland



**OM-38 LSH  
Overlay Map**



Z:\MapData\GISData\Planning\_Division\01 Planning Scheme\Amendments\01 Proposed\Tabled Amendment 102\_Post Consultation and State Approval Version 201902\_M000\OM\_Landslide\_Hazard.mxd



PLANNING SCHEME  
OVERLAY MAP - LANDSLIDE HAZARD

- Property boundaries
- Landslide hazard area (>15% Slope)

Please read the following notes about this map:

This overlay map only affects you if your property is identified in the Landslide hazard area, and you wish to develop (e.g. build or extend, change use, subdivide, clear native vegetation, fill or excavate).

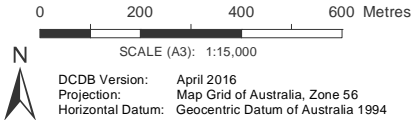
Under State Government requirements, planning schemes must identify areas where landslide hazard planning controls apply. This overlay map shows the Landslide hazard area and comprises land with slopes greater than 15%.

Inclusion in this map does not necessarily mean there are associated requirements.

Refer to the relevant zone code, local plan code and/or development codes for requirements associated with this overlay map.

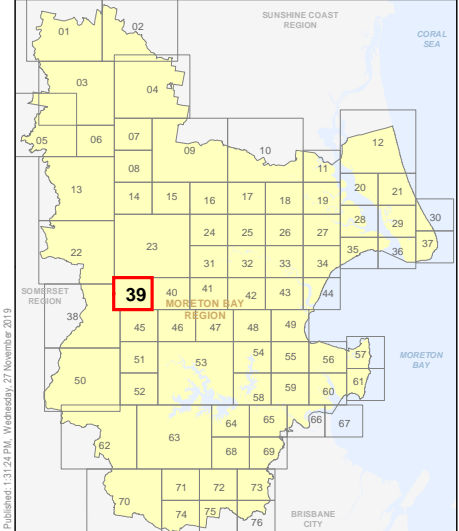
For further information regarding this overlay map, please refer to the Overlay information sheet on Council's website ([www.moretonbay.qld.gov.au/mbrclplanningscheme](http://www.moretonbay.qld.gov.au/mbrclplanningscheme)) or contact council on 3205 0555.

Effective on and from XXXXX



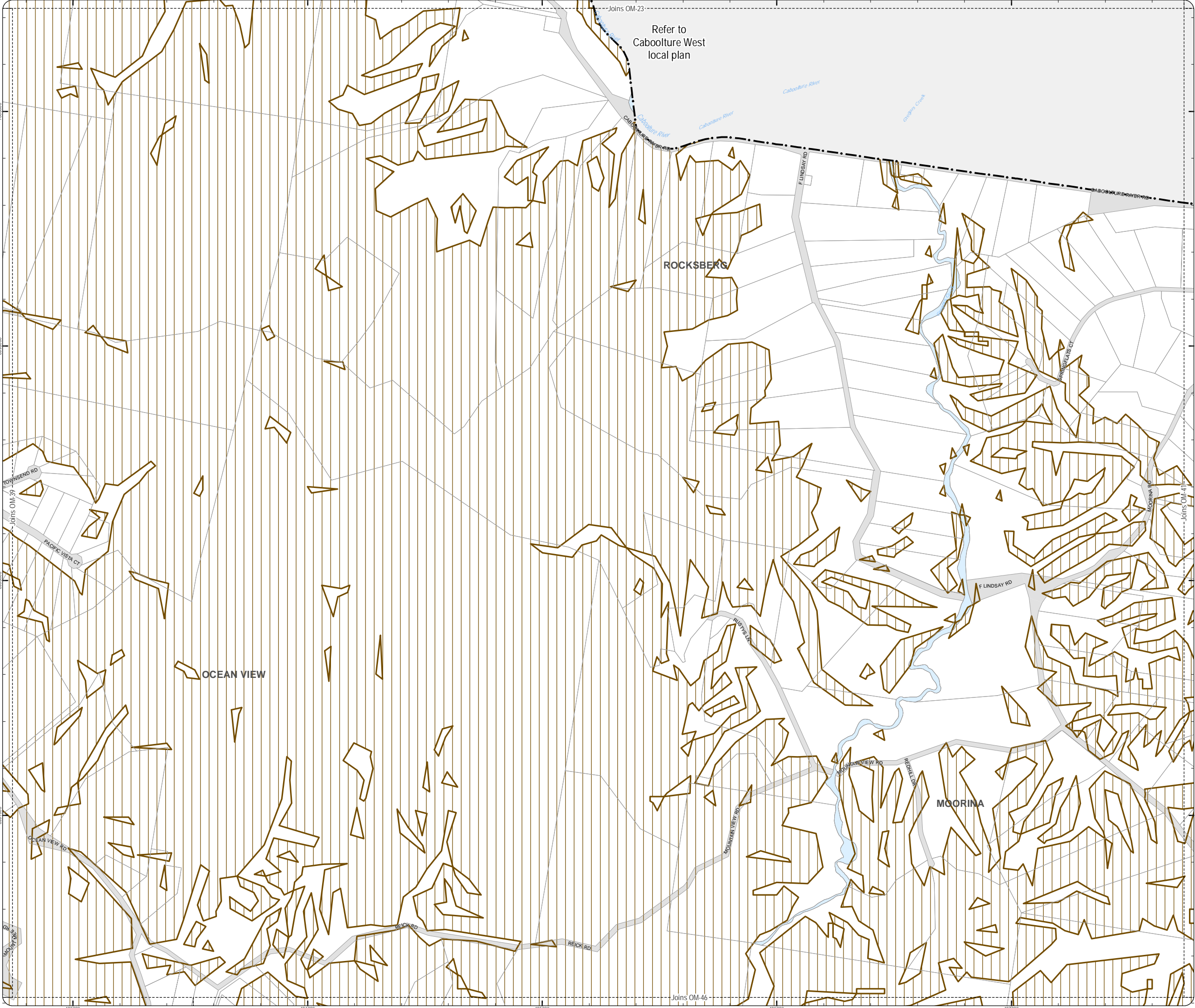
**DISCLAIMER:** Some of the information shown in this document has been provided to Council from external third parties. Council makes no representation and gives no warranty about the accuracy, reliability, completeness or suitability for any particular purpose of the information. Persons should not rely on the information shown in this document to make any decision with financial or legal implications and should instead rely on their own enquiries. To the full extent that it is able to do so in law, Council disclaims all liability (including liability in negligence) for all costs, losses and damages (including indirect and consequential costs, losses and damages) caused by or arising from anyone using or relying on the information shown in this document for any purpose whatsoever. © Copyright Moreton Bay Regional Council 2019

DCDB (Version April 2016) is reproduced with the permission of the State of Queensland



OM-39 LSH  
Overlay Map

Z:\MapData\GISData\Planning\_Division\01 Planning Scheme\Amendments\01 Proposed\Tabled Amendment 102\_Post Consultation and State Approval\Version 201902\_M000\OM-40\_Landslide\_Hazard.mxd



PLANNING SCHEME  
OVERLAY MAP - LANDSLIDE HAZARD

- Property boundaries
- Caboolture West Local Plan
- Landslide hazard area (>15% Slope)

Please read the following notes about this map:

This overlay map only affects you if your property is identified in the Landslide hazard area, and you wish to develop (e.g. build or extend, change use, subdivide, clear native vegetation, fill or excavate).

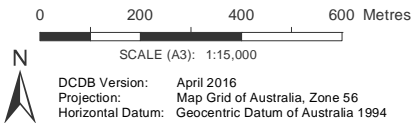
Under State Government requirements, planning schemes must identify areas where landslide hazard planning controls apply. This overlay map shows the Landslide hazard area and comprises land with slopes greater than 15%.

Inclusion in this map does not necessarily mean there are associated requirements.

Refer to the relevant zone code, local plan code and/or development codes for requirements associated with this overlay map.

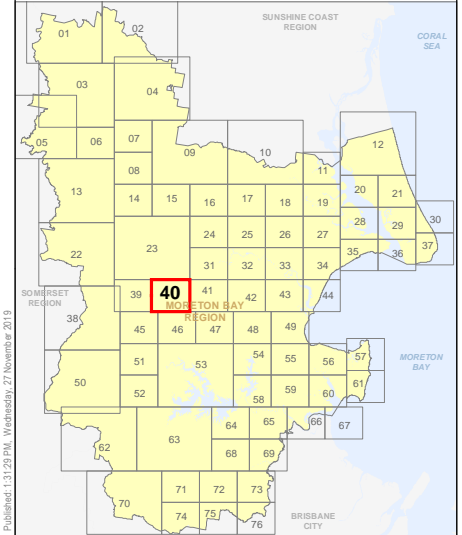
For further information regarding this overlay map, please refer to the Overlay information sheet on Council's website ([www.moretonbay.qld.gov.au/mbrcplanningscheme](http://www.moretonbay.qld.gov.au/mbrcplanningscheme)) or contact council on 3205 0555.

Effective on and from XXXXX



**DISCLAIMER:** Some of the information shown in this document has been provided to Council from external third parties. Council makes no representation and gives no warranty about the accuracy, reliability, completeness or suitability for any particular purpose of the information. Persons should not rely on the information shown in this document to make any decision with financial or legal implications and should instead rely on their own enquiries. To the full extent that it is able to do so in law, Council disclaims all liability (including liability in negligence) for all costs, losses and damages (including indirect and consequential costs, losses and damages) caused by or arising from anyone using or relying on the information shown in this document for any purpose whatsoever. © Copyright Moreton Bay Regional Council 2019

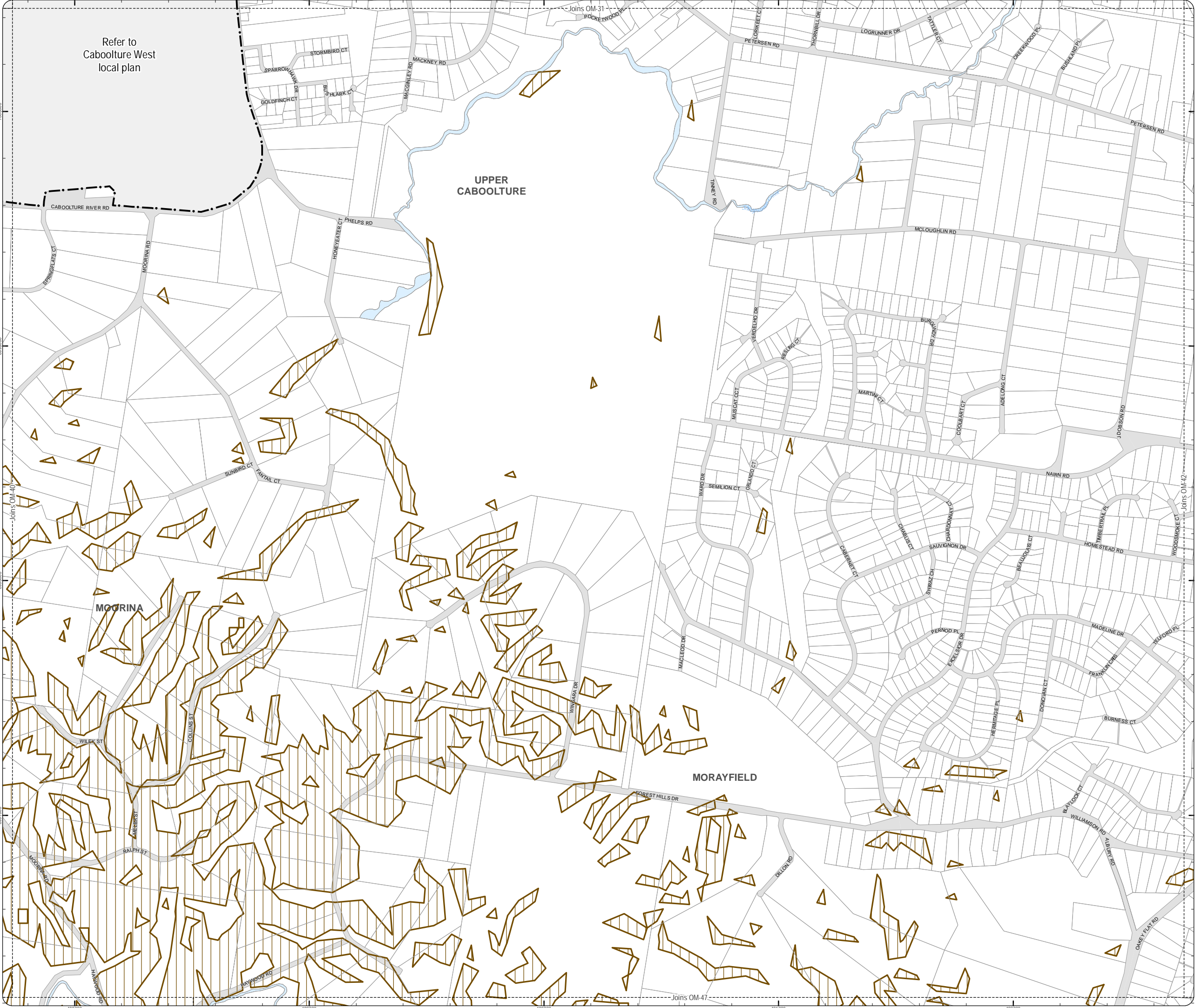
DCDB (Version April 2016) is reproduced with the permission of the State of Queensland



OM-40 LSH  
Overlay Map



Z:\MapData\GISData\Planning\_Division\01 Planning Scheme Amendments\01 Proposed Tailored Amendment 102\_Post Consultation and State Approval Version 201902\_M005\OM1\_Landslide\_Hazard.mxd  
Published: 1:31:05 PM, Wednesday, 27 November 2019



**PLANNING SCHEME  
OVERLAY MAP - LANDSLIDE HAZARD**

- Property boundaries
- Caboolture West Local Plan
- Landslide hazard area (>15% Slope)

Please read the following notes about this map:

This overlay map only affects you if your property is identified in the Landslide hazard area, and you wish to develop (e.g. build or extend, change use, subdivide, clear native vegetation, fill or excavate).

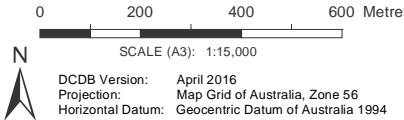
Under State Government requirements, planning schemes must identify areas where landslide hazard planning controls apply. This overlay map shows the Landslide hazard area and comprises land with slopes greater than 15%.

Inclusion in this map does not necessarily mean there are associated requirements.

Refer to the relevant zone code, local plan code and/or development codes for requirements associated with this overlay map.

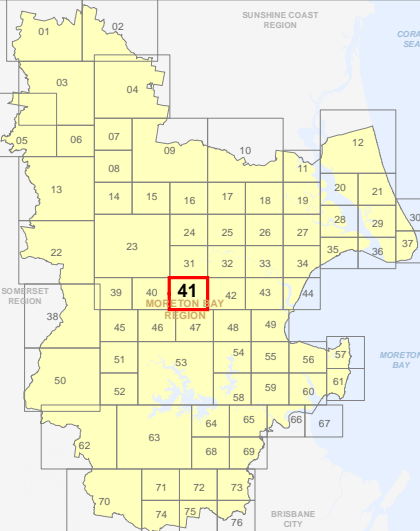
For further information regarding this overlay map, please refer to the Overlay information sheet on Council's website ([www.moretonbay.qld.gov.au/mbrcpplanningscheme](http://www.moretonbay.qld.gov.au/mbrcpplanningscheme)) or contact council on 3205 0555.

Effective on and from XXXXX



**DISCLAIMER:** Some of the information shown in this document has been provided to Council from external third parties. Council makes no representation and gives no warranty about the accuracy, reliability, completeness or suitability for any particular purpose of the information. Persons should not rely on the information shown in this document to make any decision with financial or legal implications and should instead rely on their own enquiries. To the full extent that it is able to do so in law, Council disclaims all liability (including liability in negligence) for all costs, losses and damages (including indirect and consequential costs, losses and damages) caused by or arising from anyone using or relying on the information shown in this document for any purpose whatsoever. © Copyright Moreton Bay Regional Council 2019

DCDB (Version April 2016) is reproduced with the permission of the State of Queensland



**OM-41 LSH  
Overlay Map**



Z:\MapData\GISData\Planning\_Division\01 Planning Scheme Amendments\01 Proposed\Tailored Amendment 102\_Post Consultation and State Approval Version 201902\_MORayOM43\_Landslide\_Hazard.mxd



PLANNING SCHEME  
OVERLAY MAP - LANDSLIDE HAZARD

- Property boundaries
- Landslide hazard area (>15% Slope)

Please read the following notes about this map:

This overlay map only affects you if your property is identified in the Landslide hazard area, and you wish to develop (e.g. build or extend, change use, subdivide, clear native vegetation, fill or excavate).

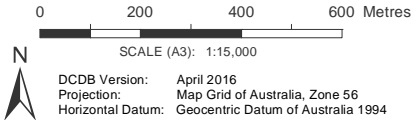
Under State Government requirements, planning schemes must identify areas where landslide hazard planning controls apply. This overlay map shows the Landslide hazard area and comprises land with slopes greater than 15%.

Inclusion in this map does not necessarily mean there are associated requirements.

Refer to the relevant zone code, local plan code and/or development codes for requirements associated with this overlay map.

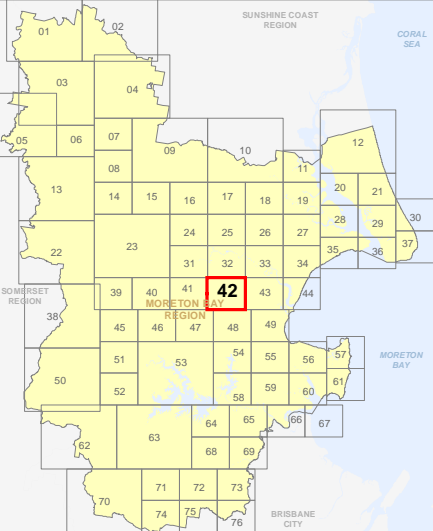
For further information regarding this overlay map, please refer to the Overlay information sheet on Council's website ([www.moretonbay.qld.gov.au/mbrclanningscheme](http://www.moretonbay.qld.gov.au/mbrclanningscheme)) or contact council on 3205 0555.

Effective on and from XXXXX



**DISCLAIMER:** Some of the information shown in this document has been provided to Council from external third parties. Council makes no representation and gives no warranty about the accuracy, reliability, completeness or suitability for any particular purpose of the information. Persons should not rely on the information shown in this document to make any decision with financial or legal implications and should instead rely on their own enquiries. To the full extent that it is able to do so in law, Council disclaims all liability (including liability in negligence) for all costs, losses and damages (including indirect and consequential costs, losses and damages) caused by or arising from anyone using or relying on the information shown in this document for any purpose whatsoever. © Copyright Moreton Bay Regional Council 2019

DCDB (Version April 2016) is reproduced with the permission of the State of Queensland



OM-42 LSH  
Overlay Map



Z:\MapData\GISData\Planning\_Division\01\_Planning\_SchemeAmendments\01\_Proposed\_TabledAmendment\_102\_PostConsultation\_and\_StateApproval\_Version\_201902\_M03s\OM4\_Landslide\_Hazard.mxd



**PLANNING SCHEME  
OVERLAY MAP - LANDSLIDE HAZARD**

- Property boundaries
- Landslide hazard area (>15% Slope)

Please read the following notes about this map:

This overlay map only affects you if your property is identified in the Landslide hazard area, and you wish to develop (e.g. build or extend, change use, subdivide, clear native vegetation, fill or excavate).

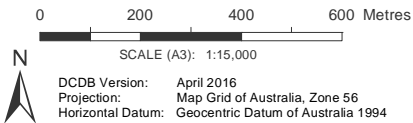
Under State Government requirements, planning schemes must identify areas where landslide hazard planning controls apply. This overlay map shows the Landslide hazard area and comprises land with slopes greater than 15%.

Inclusion in this map does not necessarily mean there are associated requirements.

Refer to the relevant zone code, local plan code and/or development codes for requirements associated with this overlay map.

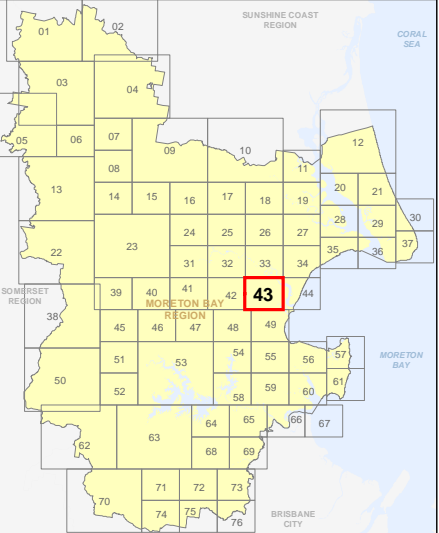
For further information regarding this overlay map, please refer to the Overlay information sheet on Council's website ([www.moretonbay.qld.gov.au/mbrclplanningscheme](http://www.moretonbay.qld.gov.au/mbrclplanningscheme)) or contact council on 3205 0555.

Effective on and from XXXXX



**DISCLAIMER:** Some of the information shown in this document has been provided to Council from external third parties. Council makes no representation and gives no warranty about the accuracy, reliability, completeness or suitability for any particular purpose of the information. Persons should not rely on the information shown in this document to make any decision with financial or legal implications and should instead rely on their own enquiries. To the full extent that it is able to do so in law, Council disclaims all liability (including liability in negligence) for all costs, losses and damages (including indirect and consequential costs, losses and damages) caused by or arising from anyone using or relying on the information shown in this document for any purpose whatsoever. © Copyright Moreton Bay Regional Council 2019

DCDB (Version April 2016) is reproduced with the permission of the State of Queensland





**OM-43 LSH  
Overlay Map**

Z:\MapData\GISData\Planning\_Division\01 Planning Scheme Amendments\01 Proposed\Tailored Amendment 102\_Post Consultation and State Approval Version 201902\_MXDoc\OM\_Landslide\_Hazard.mxd



**PLANNING SCHEME  
OVERLAY MAP - LANDSLIDE HAZARD**

-  Property boundaries
-  Landslide hazard area (>15% Slope)

Please read the following notes about this map:

This overlay map only affects you if your property is identified in the Landslide hazard area, and you wish to develop (e.g. build or extend, change use, subdivide, clear native vegetation, fill or excavate).

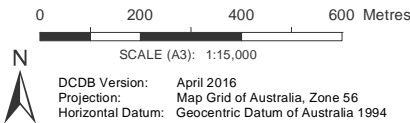
Under State Government requirements, planning schemes must identify areas where landslide hazard planning controls apply. This overlay map shows the Landslide hazard area and comprises land with slopes greater than 15%.

Inclusion in this map does not necessarily mean there are associated requirements.

Refer to the relevant zone code, local plan code and/or development codes for requirements associated with this overlay map.

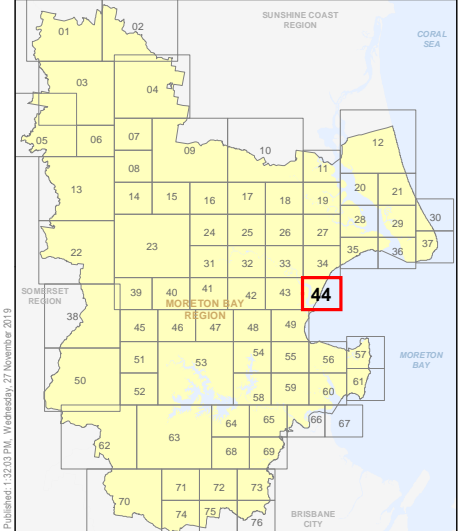
For further information regarding this overlay map, please refer to the Overlay information sheet on Council's website ([www.moretonbay.qld.gov.au/mbrclplanningscheme](http://www.moretonbay.qld.gov.au/mbrclplanningscheme)) or contact council on 3205 0555.

Effective on and from XXXXX




**DISCLAIMER:** Some of the information shown in this document has been provided to Council from external third parties. Council makes no representation and gives no warranty about the accuracy, reliability, completeness or suitability for any particular purpose of the information. Persons should not rely on the information shown in this document to make any decision with financial or legal implications and should instead rely on their own enquiries. To the full extent that it is able to do so in law, Council disclaims all liability (including liability in negligence) for all costs, losses and damages (including indirect and consequential costs, losses and damages) caused by or arising from anyone using or relying on the information shown in this document for any purpose whatsoever. © Copyright Moreton Bay Regional Council 2019

DCDB (Version April 2016) is reproduced with the permission of the State of Queensland





Z:\MapData\GISData\Planning\_Division\01 Planning Scheme\Amendments\01 Proposed\Tailored Amendment\102\_Post Consultation and Site Approval Version 201902\_M005\OM-45\_Landslide\_Hazard.mxd



PLANNING SCHEME  
OVERLAY MAP - LANDSLIDE HAZARD

- Property boundaries
- Landslide hazard area (>15% Slope)

Please read the following notes about this map:

This overlay map only affects you if your property is identified in the Landslide hazard area, and you wish to develop (e.g. build or extend, change use, subdivide, clear native vegetation, fill or excavate).

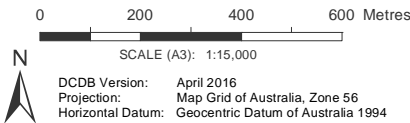
Under State Government requirements, planning schemes must identify areas where landslide hazard planning controls apply. This overlay map shows the Landslide hazard area and comprises land with slopes greater than 15%.

Inclusion in this map does not necessarily mean there are associated requirements.

Refer to the relevant zone code, local plan code and/or development codes for requirements associated with this overlay map.

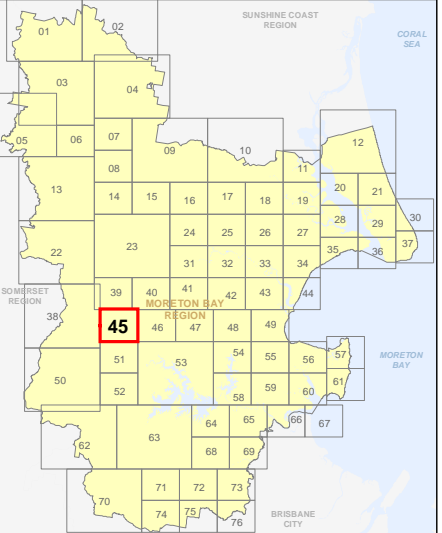
For further information regarding this overlay map, please refer to the Overlay information sheet on Council's website ([www.moretonbay.qld.gov.au/mbrclplanningscheme](http://www.moretonbay.qld.gov.au/mbrclplanningscheme)) or contact council on 3205 0555.

Effective on and from XXXXX



**DISCLAIMER:** Some of the information shown in this document has been provided to Council from external third parties. Council makes no representation and gives no warranty about the accuracy, reliability, completeness or suitability for any particular purpose of the information. Persons should not rely on the information shown in this document to make any decision with financial or legal implications and should instead rely on their own enquiries. To the full extent that it is able to do so in law, Council disclaims all liability (including liability in negligence) for all costs, losses and damages (including indirect and consequential costs, losses and damages) caused by or arising from anyone using or relying on the information shown in this document for any purpose whatsoever. © Copyright Moreton Bay Regional Council 2019

DCDB (Version April 2016) is reproduced with the permission of the State of Queensland





OM-45 LSH  
Overlay Map



Z:\MapData\GISData\Planning\_Division\01 Planning Scheme\Amendments\01\_Proposed Tailored Amendment 102\_Post Consultation and State Approval Version 201902\_M00Q05OM\_Landslide\_Hazard.mxd



**PLANNING SCHEME  
OVERLAY MAP - LANDSLIDE HAZARD**

-  Property boundaries
-  Landslide hazard area (>15% Slope)

Please read the following notes about this map:

This overlay map only affects you if your property is identified in the Landslide hazard area, and you wish to develop (e.g. build or extend, change use, subdivide, clear native vegetation, fill or excavate).

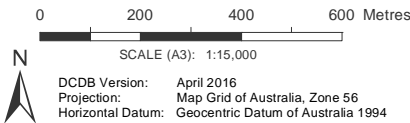
Under State Government requirements, planning schemes must identify areas where landslide hazard planning controls apply. This overlay map shows the Landslide hazard area and comprises land with slopes greater than 15%.

Inclusion in this map does not necessarily mean there are associated requirements.

Refer to the relevant zone code, local plan code and/or development codes for requirements associated with this overlay map.

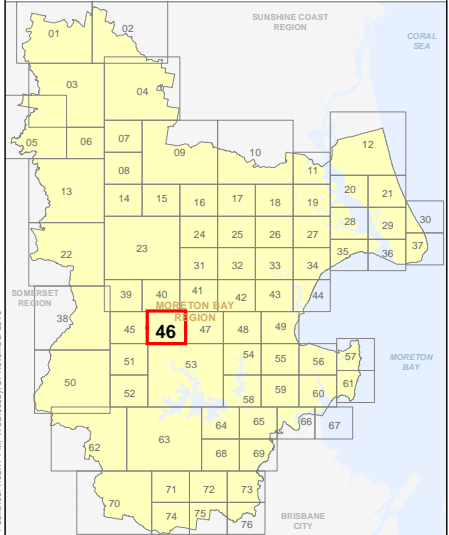
For further information regarding this overlay map, please refer to the Overlay information sheet on Council's website ([www.moretonbay.qld.gov.au/mbrclplanningscheme](http://www.moretonbay.qld.gov.au/mbrclplanningscheme)) or contact council on 3205 0555.

Effective on and from XXXXX



**DISCLAIMER:** Some of the information shown in this document has been provided to Council from external third parties. Council makes no representation and gives no warranty about the accuracy, reliability, completeness or suitability for any particular purpose of the information. Persons should not rely on the information shown in this document to make any decision with financial or legal implications and should instead rely on their own enquiries. To the full extent that it is able to do so in law, Council disclaims all liability (including liability in negligence) for all costs, losses and damages (including indirect and consequential costs, losses and damages) caused by or arising from anyone using or relying on the information shown in this document for any purpose whatsoever. © Copyright Moreton Bay Regional Council 2019

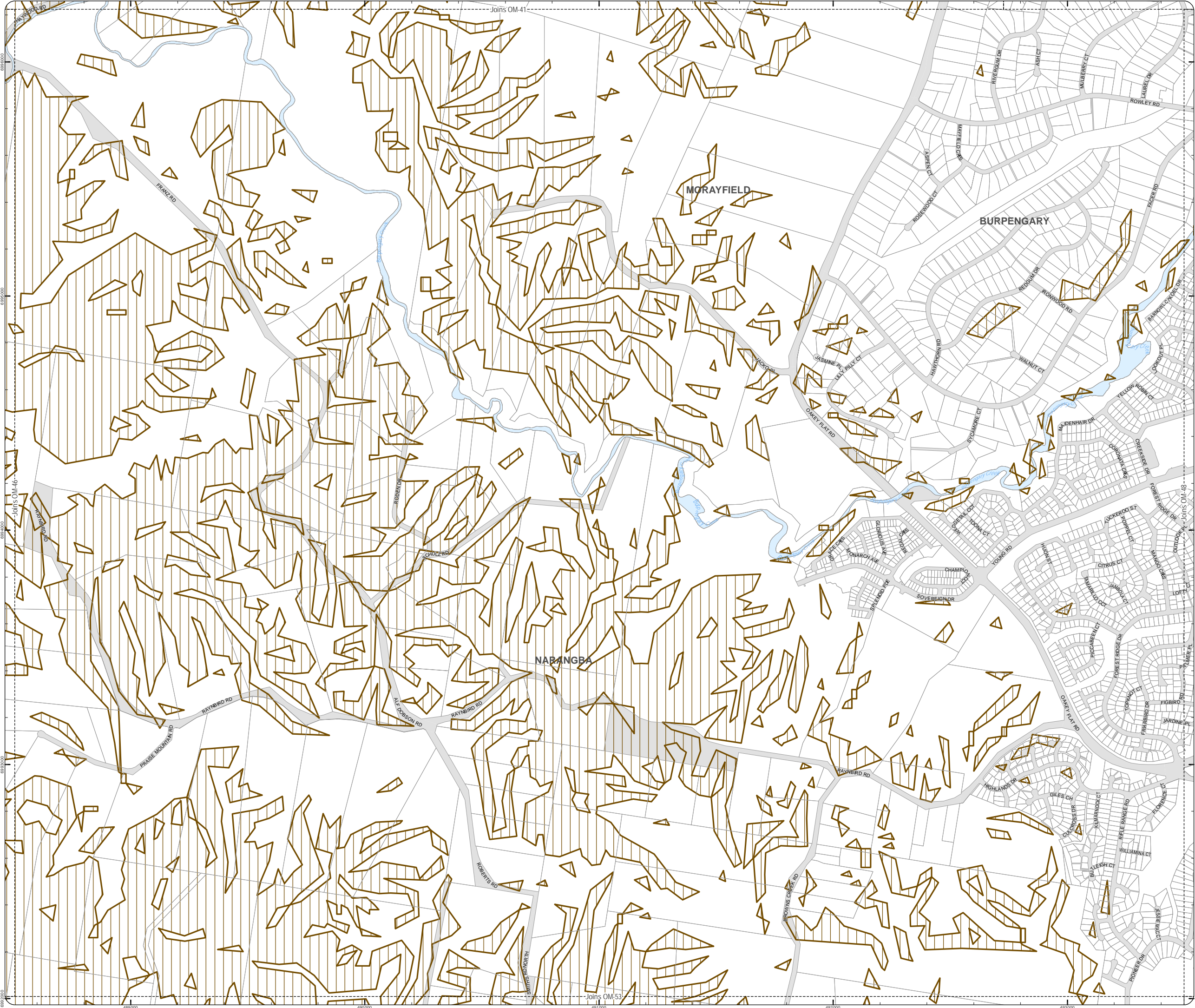
DCDB (Version April 2016) is reproduced with the permission of the State of Queensland





**OM-46 LSH  
Overlay Map**



Z:\MapData\GISData\Planning\_Division\01 Planning Scheme\Amendments\01 Proposed\Tabred Amendment 102\_Post Consultation and State Approval Version 201902\_M005\OM4\_Landslide\_Hazard.mxd



**PLANNING SCHEME  
OVERLAY MAP - LANDSLIDE HAZARD**

-  Property boundaries
-  Landslide hazard area (>15% Slope)

Please read the following notes about this map:

This overlay map only affects you if your property is identified in the Landslide hazard area, and you wish to develop (e.g. build or extend, change use, subdivide, clear native vegetation, fill or excavate).

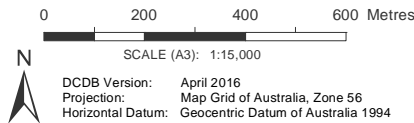
Under State Government requirements, planning schemes must identify areas where landslide hazard planning controls apply. This overlay map shows the Landslide hazard area and comprises land with slopes greater than 15%.

Inclusion in this map does not necessarily mean there are associated requirements.

Refer to the relevant zone code, local plan code and/or development codes for requirements associated with this overlay map.

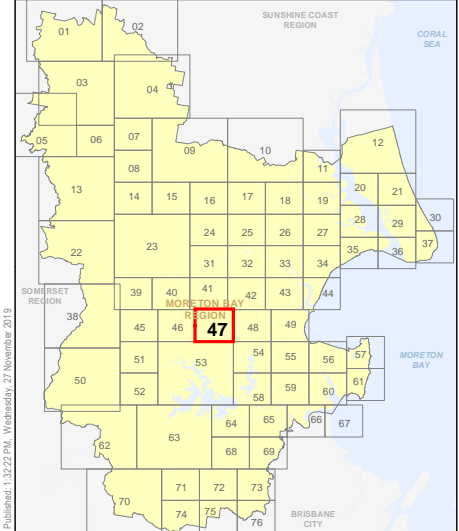
For further information regarding this overlay map, please refer to the Overlay information sheet on Council's website ([www.moretonbay.qld.gov.au/mbrcpplanningscheme](http://www.moretonbay.qld.gov.au/mbrcpplanningscheme)) or contact council on 3205 0555.

Effective on and from XXXXX



**DISCLAIMER:** Some of the information shown in this document has been provided to Council from external third parties. Council makes no representation and gives no warranty about the accuracy, reliability, completeness or suitability for any particular purpose of the information. Persons should not rely on the information shown in this document to make any decision with financial or legal implications and should instead rely on their own enquiries. To the full extent that it is able to do so in law, Council disclaims all liability (including liability in negligence) for all costs, losses and damages (including indirect and consequential costs, losses and damages) caused by or arising from anyone using or relying on the information shown in this document for any purpose whatsoever. © Copyright Moreton Bay Regional Council 2019

DCDB (Version April 2016) is reproduced with the permission of the State of Queensland



Published: 1:32:21 PM, Wednesday, 27 November 2019

**OM-47 LSH  
Overlay Map**





PLANNING SCHEME  
OVERLAY MAP - LANDSLIDE HAZARD

- Property boundaries
- Landslide hazard area (>15% Slope)

Please read the following notes about this map:

This overlay map only affects you if your property is identified in the Landslide hazard area, and you wish to develop (e.g. build or extend, change use, subdivide, clear native vegetation, fill or excavate).

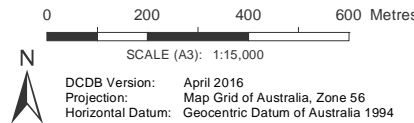
Under State Government requirements, planning schemes must identify areas where landslide hazard planning controls apply. This overlay map shows the Landslide hazard area and comprises land with slopes greater than 15%.

Inclusion in this map does not necessarily mean there are associated requirements.

Refer to the relevant zone code, local plan code and/or development codes for requirements associated with this overlay map.

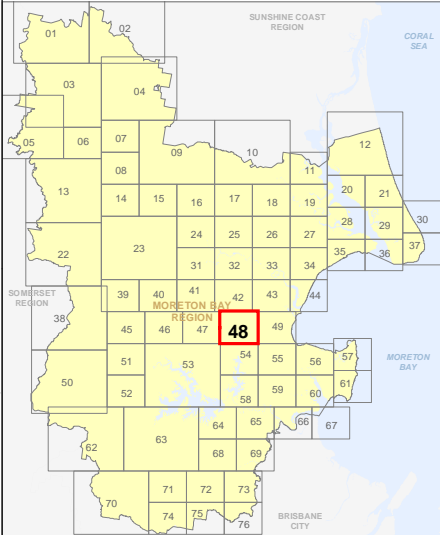
For further information regarding this overlay map, please refer to the Overlay information sheet on Council's website ([www.moretonbay.qld.gov.au/mbrclplanningscheme](http://www.moretonbay.qld.gov.au/mbrclplanningscheme)) or contact council on 3205 0555.

Effective on and from XXXXX



**DISCLAIMER:** Some of the information shown in this document has been provided to Council from external third parties. Council makes no representation and gives no warranty about the accuracy, reliability, completeness or suitability for any particular purpose of the information. Persons should not rely on the information shown in this document to make any decision with financial or legal implications and should instead rely on their own enquiries. To the full extent that it is able to do so in law, Council disclaims all liability (including liability in negligence) for all costs, losses and damages (including indirect and consequential costs, losses and damages) caused by or arising from anyone using or relying on the information shown in this document for any purpose whatsoever. © Copyright Moreton Bay Regional Council 2019

DCDB (Version April 2016) is reproduced with the permission of the State of Queensland



OM-48 LSH  
Overlay Map





PLANNING SCHEME  
OVERLAY MAP - LANDSLIDE HAZARD

- Property boundaries
- Landslide hazard area (>15% Slope)

Please read the following notes about this map:

This overlay map only affects you if your property is identified in the Landslide hazard area, and you wish to develop (e.g. build or extend, change use, subdivide, clear native vegetation, fill or excavate).

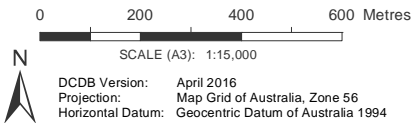
Under State Government requirements, planning schemes must identify areas where landslide hazard planning controls apply. This overlay map shows the Landslide hazard area and comprises land with slopes greater than 15%.

Inclusion in this map does not necessarily mean there are associated requirements.

Refer to the relevant zone code, local plan code and/or development codes for requirements associated with this overlay map.

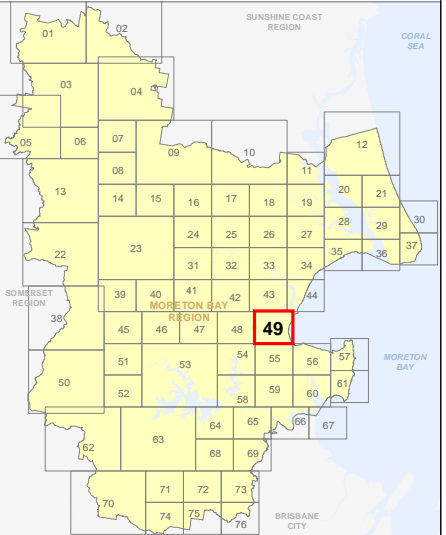
For further information regarding this overlay map, please refer to the Overlay information sheet on Council's website ([www.moretonbay.qld.gov.au/mbrcplanningscheme](http://www.moretonbay.qld.gov.au/mbrcplanningscheme)) or contact council on 3205 0555.

Effective on and from XXXXX



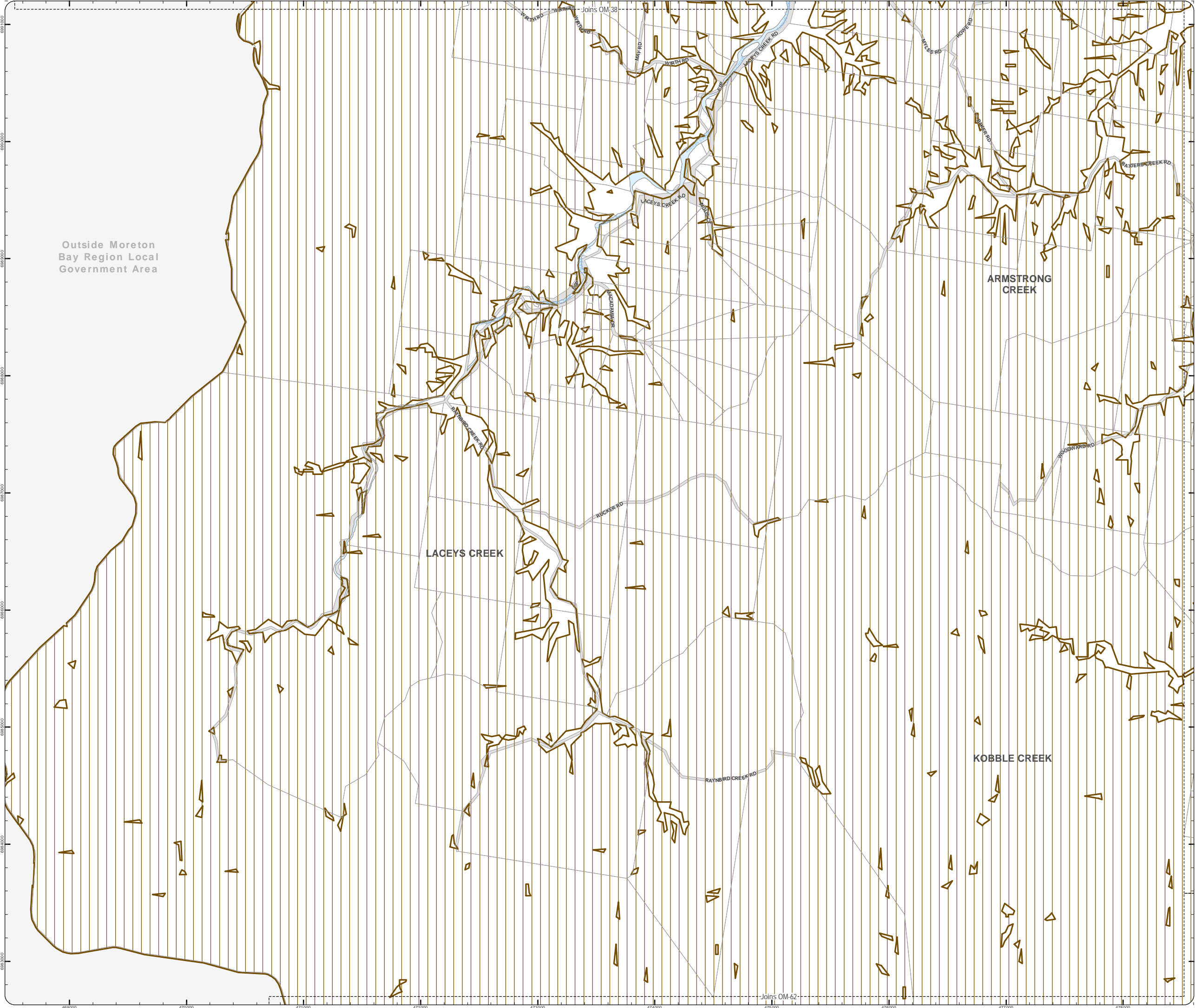
**DISCLAIMER:** Some of the information shown in this document has been provided to Council from external third parties. Council makes no representation and gives no warranty about the accuracy, reliability, completeness or suitability for any particular purpose of the information. Persons should not rely on the information shown in this document to make any decision with financial or legal implications and should instead rely on their own enquiries. To the full extent that it is able to do so in law, Council disclaims all liability (including liability in negligence) for all costs, losses and damages (including indirect and consequential costs, losses and damages) caused by or arising from anyone using or relying on the information shown in this document for any purpose whatsoever. © Copyright Moreton Bay Regional Council 2019

DCDB (Version April 2016) is reproduced with the permission of the State of Queensland



OM-49 LSH  
Overlay Map

Z:\MapData\GISData\Planning\_Division\01 Planning Scheme Amendments\01\_Proposed Tailored Amendment 102\_Post Consultation and State Approval Version 201902\_M00\OM-LSH\_Landslide\_Hazard.mxd



PLANNING SCHEME  
OVERLAY MAP - LANDSLIDE HAZARD

- Property boundaries
- Landslide hazard area (>15% Slope)

Please read the following notes about this map:

This overlay map only affects you if your property is identified in the Landslide hazard area, and you wish to develop (e.g. build or extend, change use, subdivide, clear native vegetation, fill or excavate).

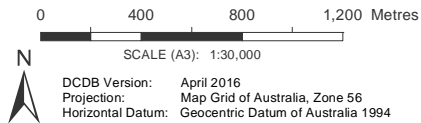
Under State Government requirements, planning schemes must identify areas where landslide hazard planning controls apply. This overlay map shows the Landslide hazard area and comprises land with slopes greater than 15%.

Inclusion in this map does not necessarily mean there are associated requirements.

Refer to the relevant zone code, local plan code and/or development codes for requirements associated with this overlay map.

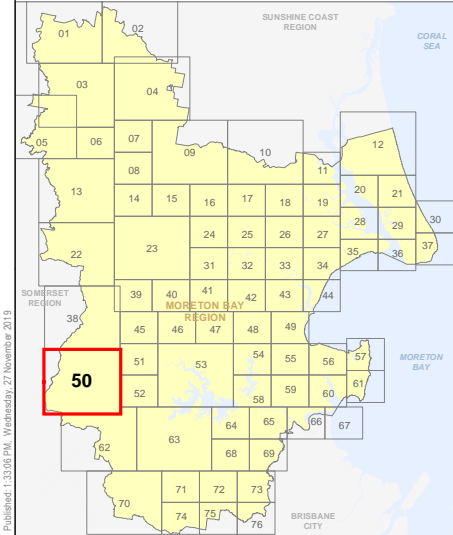
For further information regarding this overlay map, please refer to the Overlay information sheet on Council's website ([www.moretonbay.qld.gov.au/mbrcpplanningScheme](http://www.moretonbay.qld.gov.au/mbrcpplanningScheme)) or contact council on 3205 0555.

Effective on and from XXXXX



**DISCLAIMER:** Some of the information shown in this document has been provided to Council from external third parties. Council makes no representation and gives no warranty about the accuracy, reliability, completeness or suitability for any particular purpose of the information. Persons should not rely on the information shown in this document to make any decision with financial or legal implications and should instead rely on their own enquiries. To the full extent that it is able to do so in law, Council disclaims all liability (including liability in negligence) for all costs, losses and damages (including indirect and consequential costs, losses and damages) caused by or arising from anyone using or relying on the information shown in this document for any purpose whatsoever. © Copyright Moreton Bay Regional Council 2019

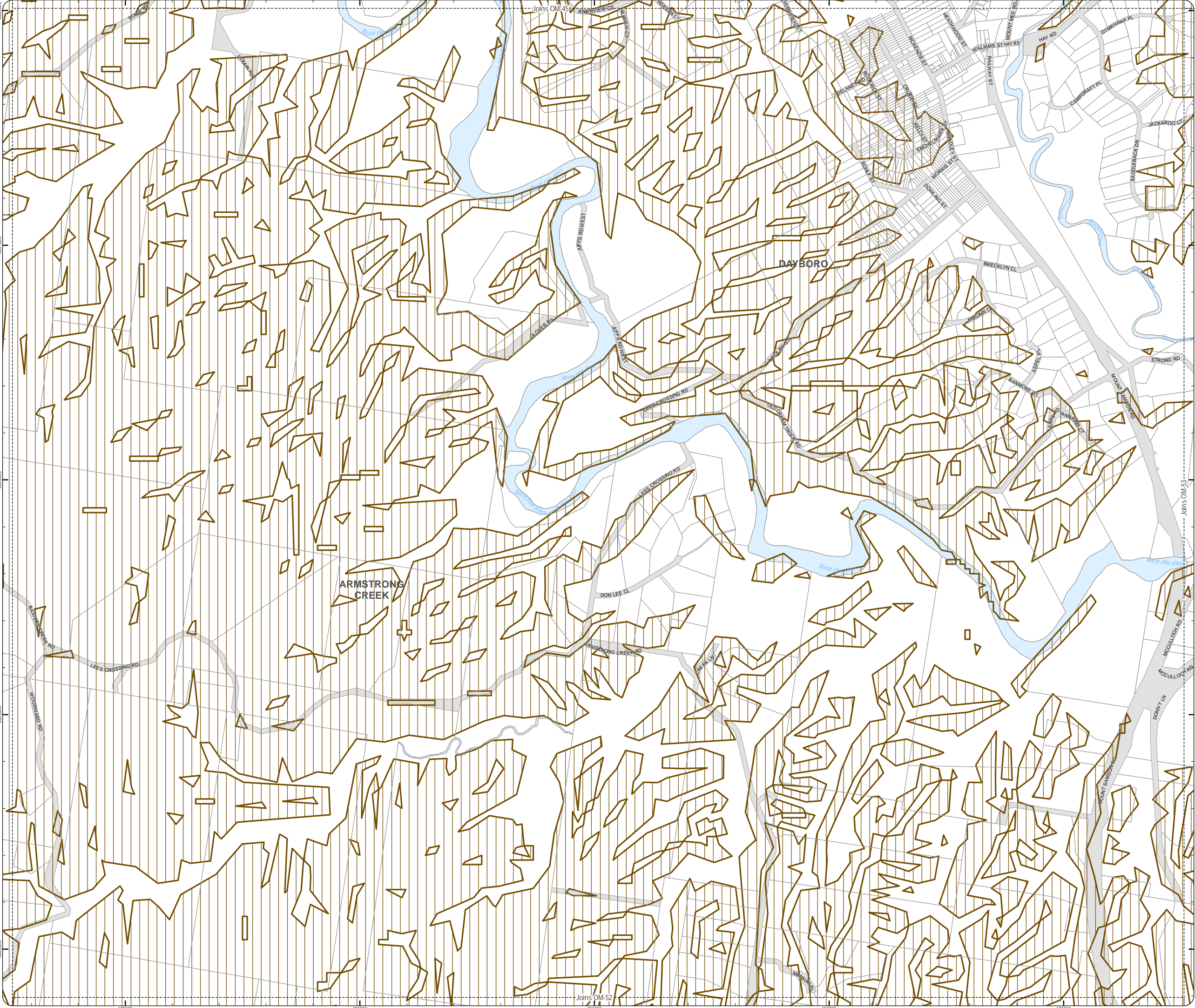
DCDB (Version April 2016) is reproduced with the permission of the State of Queensland





OM-50 LSH  
Overlay Map



Z:\MapData\GISData\Planning\_Division\01 Planning Scheme\Amendments\01\_Proposed Tailored Amendment 102\_Post Consultation and State Approval Version 201902\_M005\OM1\_Landslide\_Hazard.mxd



**PLANNING SCHEME  
OVERLAY MAP - LANDSLIDE HAZARD**

-  Property boundaries
-  Landslide hazard area (>15% Slope)

Please read the following notes about this map:

This overlay map only affects you if your property is identified in the Landslide hazard area, and you wish to develop (e.g. build or extend, change use, subdivide, clear native vegetation, fill or excavate).

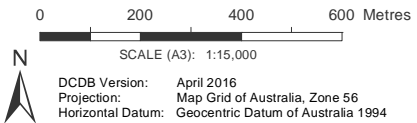
Under State Government requirements, planning schemes must identify areas where landslide hazard planning controls apply. This overlay map shows the Landslide hazard area and comprises land with slopes greater than 15%.

Inclusion in this map does not necessarily mean there are associated requirements.

Refer to the relevant zone code, local plan code and/or development codes for requirements associated with this overlay map.

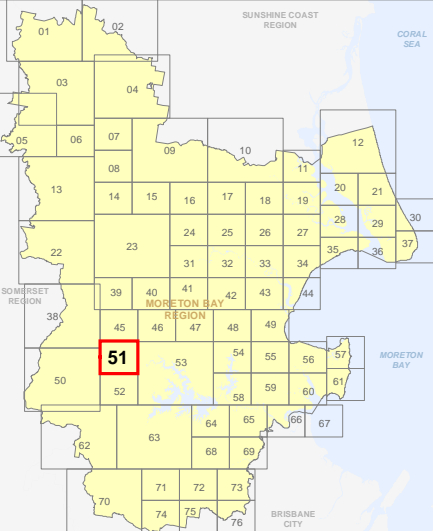
For further information regarding this overlay map, please refer to the Overlay information sheet on Council's website ([www.moretonbay.qld.gov.au/mbrclplanningscheme](http://www.moretonbay.qld.gov.au/mbrclplanningscheme)) or contact council on 3205 0555.

**Effective on and from XXXXX**



**DISCLAIMER:** Some of the information shown in this document has been provided to Council from external third parties. Council makes no representation and gives no warranty about the accuracy, reliability, completeness or suitability for any particular purpose of the information. Persons should not rely on the information shown in this document to make any decision with financial or legal implications and should instead rely on their own enquiries. To the full extent that it is able to do so in law, Council disclaims all liability (including liability in negligence) for all costs, losses and damages (including indirect and consequential costs, losses and damages) caused by or arising from anyone using or relying on the information shown in this document for any purpose whatsoever. © Copyright Moreton Bay Regional Council 2019

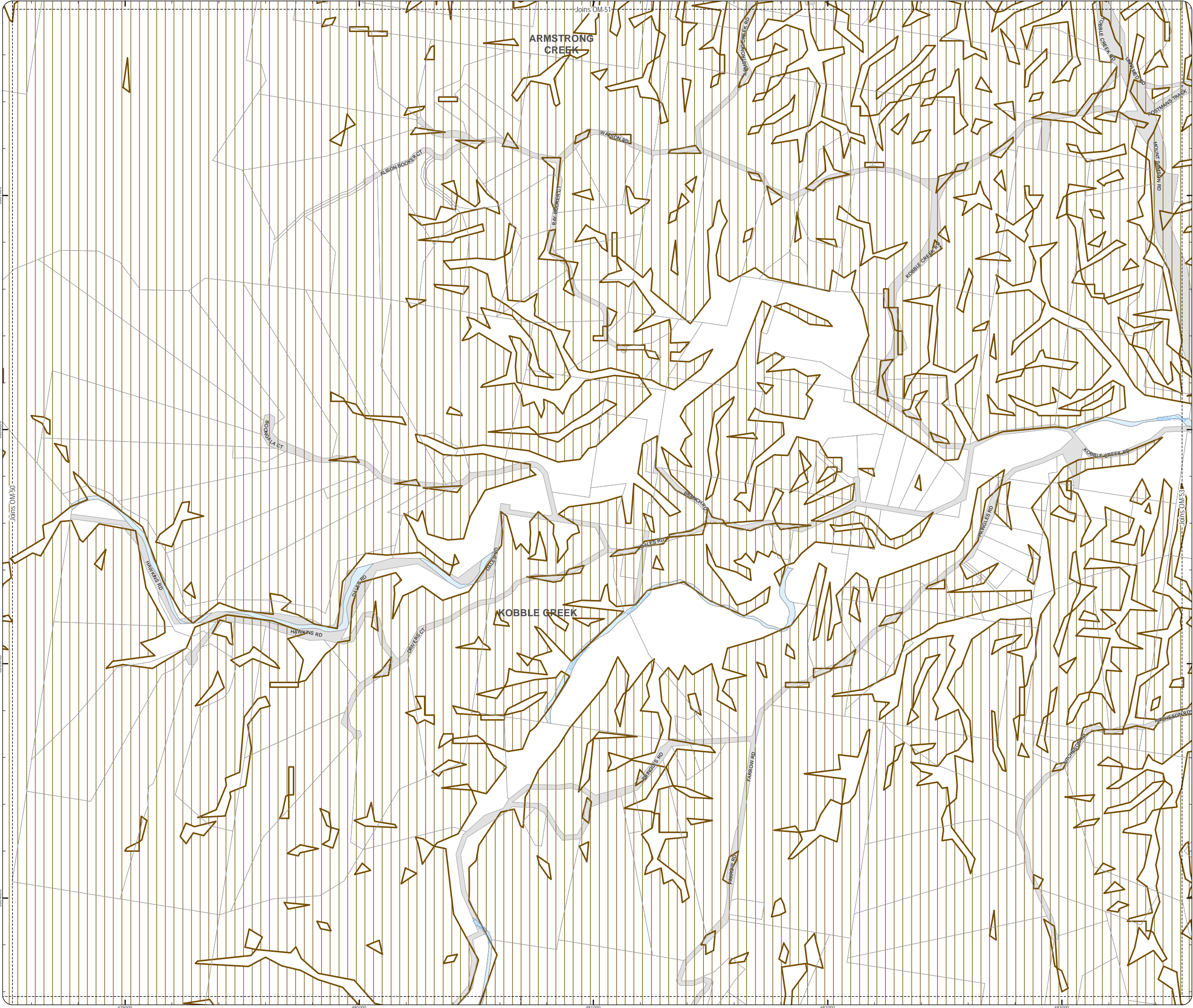
DCDB (Version April 2016) is reproduced with the permission of the State of Queensland



**OM-51 LSH  
Overlay Map**



Z:\MapData\GISData\Planning\_Division\01 Planning Scheme\Amendments\01 Proposed Tailored Amendment 102\_Post Consultation and State Approval Version 201902\_M000\OM\_Landslide\_Hazard.mxd



PLANNING SCHEME  
OVERLAY MAP - LANDSLIDE HAZARD

- Property boundaries
- Landslide hazard area (>15% Slope)

Please read the following notes about this map:

This overlay map only affects you if your property is identified in the Landslide hazard area, and you wish to develop (e.g. build or extend, change use, subdivide, clear native vegetation, fill or excavate).

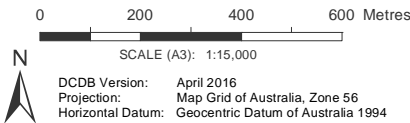
Under State Government requirements, planning schemes must identify areas where landslide hazard planning controls apply. This overlay map shows the Landslide hazard area and comprises land with slopes greater than 15%.

Inclusion in this map does not necessarily mean there are associated requirements.

Refer to the relevant zone code, local plan code and/or development codes for requirements associated with this overlay map.

For further information regarding this overlay map, please refer to the Overlay information sheet on Council's website ([www.moretonbay.qld.gov.au/mbrplanningscheme](http://www.moretonbay.qld.gov.au/mbrplanningscheme)) or contact council on 3205 0555.

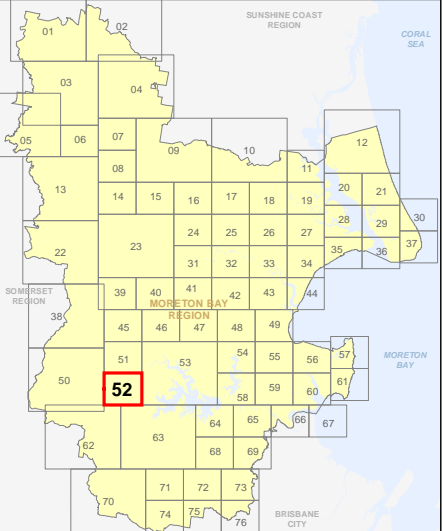
Effective on and from XXXXX



DCDB Version: April 2016  
Projection: Map Grid of Australia, Zone 56  
Horizontal Datum: Geocentric Datum of Australia 1994

**DISCLAIMER:** Some of the information shown in this document has been provided to Council from external third parties. Council makes no representation and gives no warranty about the accuracy, reliability, completeness or suitability for any particular purpose of the information. Persons should not rely on the information shown in this document to make any decision with financial or legal implications and should instead rely on their own enquiries. To the full extent that it is able to do so in law, Council disclaims all liability (including liability in negligence) for all costs, losses and damages (including indirect and consequential costs, losses and damages) caused by or arising from anyone using or relying on the information shown in this document for any purpose whatsoever. © Copyright Moreton Bay Regional Council 2019


DCDB (Version April 2016) is reproduced with the permission of the State of Queensland





OM-52 LSH  
Overlay Map



Z:\MapData\GISData\Planning\_Division\01 Planning Scheme\Amendments\01 Proposed\Tabled Amendment 102\_Post Consultation and Site Approval Version 201902\_M05\OM\_Landslide\_Hazard.mxd



**PLANNING SCHEME  
OVERLAY MAP - LANDSLIDE HAZARD**

-  Property boundaries
-  Landslide hazard area (>15% Slope)

Please read the following notes about this map:

This overlay map only affects you if your property is identified in the Landslide hazard area, and you wish to develop (e.g. build or extend, change use, subdivide, clear native vegetation, fill or excavate).

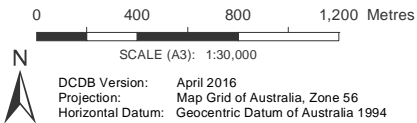
Under State Government requirements, planning schemes must identify areas where landslide hazard planning controls apply. This overlay map shows the Landslide hazard area and comprises land with slopes greater than 15%.

Inclusion in this map does not necessarily mean there are associated requirements.

Refer to the relevant zone code, local plan code and/or development codes for requirements associated with this overlay map.

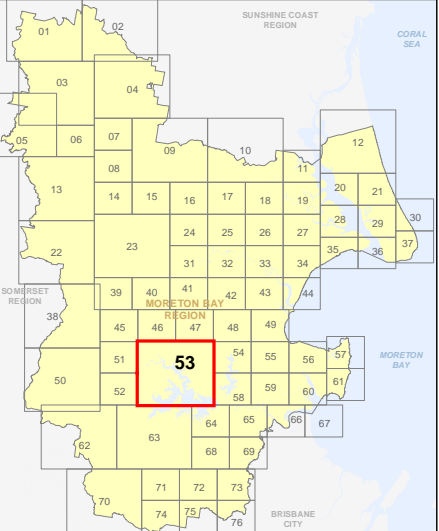
For further information regarding this overlay map, please refer to the Overlay information sheet on Council's website ([www.moretonbay.qld.gov.au/mbrcplanningscheme](http://www.moretonbay.qld.gov.au/mbrcplanningscheme)) or contact council on 3205 0555.

Effective on and from XXXXX



**DISCLAIMER:** Some of the information shown in this document has been provided to Council from external third parties. Council makes no representation and gives no warranty about the accuracy, reliability, completeness or suitability for any particular purpose of the information. Persons should not rely on the information shown in this document to make any decision with financial or legal implications and should instead rely on their own enquiries. To the full extent that it is able to do so in law, Council disclaims all liability (including liability in negligence) for all costs, losses and damages (including indirect and consequential costs, losses and damages) caused by or arising from anyone using or relying on the information shown in this document for any purpose whatsoever. © Copyright Moreton Bay Regional Council 2019

DCDB (Version April 2016) is reproduced with the permission of the State of Queensland



**OM-53 LSH  
Overlay Map**







Z:\MapData\GISData\Planning\_Division\01 Planning Scheme Amendments\01 Proposed\Tailored Amendment 102\_Post Consultation and State Approval Version 201902\_M055\OM\_Landslide\_Hazard.mxd



## PLANNING SCHEME OVERLAY MAP - LANDSLIDE HAZARD

- Property boundaries
- North Lakes Locality
- Landslide hazard area (>15% Slope)

Please read the following notes about this map:

This overlay map only affects you if your property is identified in the Landslide hazard area, and you wish to develop (e.g. build or extend, change use, subdivide, clear native vegetation, fill or excavate).

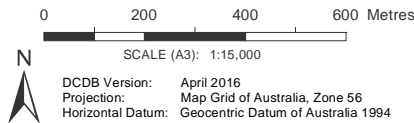
Under State Government requirements, planning schemes must identify areas where landslide hazard planning controls apply. This overlay map shows the Landslide hazard area and comprises land with slopes greater than 15%.

Inclusion in this map does not necessarily mean there are associated requirements.

Refer to the relevant zone code, local plan code and/or development codes for requirements associated with this overlay map.

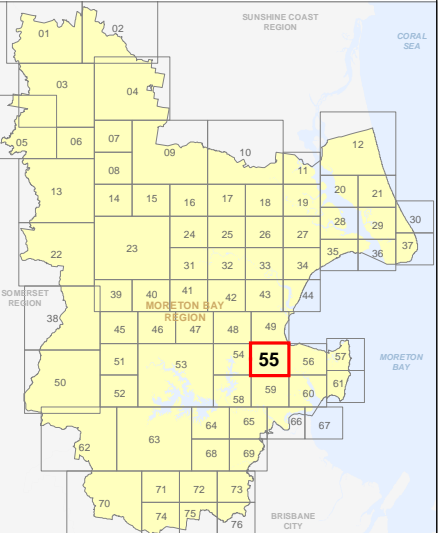
For further information regarding this overlay map, please refer to the Overlay information sheet on Council's website ([www.moretonbay.qld.gov.au/mbrplanningscheme](http://www.moretonbay.qld.gov.au/mbrplanningscheme)) or contact council on 3205 0555.

### Effective on and from XXXXX



**DISCLAIMER:** Some of the information shown in this document has been provided to Council from external third parties. Council makes no representation and gives no warranty about the accuracy, reliability, completeness or suitability for any particular purpose of the information. Persons should not rely on the information shown in this document to make any decision with financial or legal implications and should instead rely on their own enquiries. To the full extent that it is able to do so in law, Council disclaims all liability (including liability in negligence) for all costs, losses and damages (including indirect and consequential costs, losses and damages) caused by or arising from anyone using or relying on the information shown in this document for any purpose whatsoever. © Copyright Moreton Bay Regional Council 2019

DCDB (Version April 2016) is reproduced with the permission of the State of Queensland



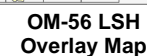
OM-55 LSH  
Overlay Map



- Please read the following notes about this map:
- This overlay map only affects you if your property is identified in the Landslide hazard area, and you wish to develop (e.g. build or extend, change use, subdivide, clear native vegetation, fill or excavate).
- Under State Government requirements, planning schemes must identify areas where landslide hazard planning controls apply. This overlay map shows the Landslide hazard area and comprises land with slopes greater than 15%.
- Inclusion in this map does not necessarily mean there are associated requirements.
- Refer to the relevant zone code, local plan code and/or development controls for requirements associated with this overlay map.
- For further information regarding this overlay map, please refer to the Overlay information sheet on Council's website ([www.moretonbay.qld.gov.au/mbr/cplanningscheme](http://www.moretonbay.qld.gov.au/mbr/cplanningscheme)) or contact council on 3205 0555.

0 200 400 600 Metres  
SCALE (A3): 1:15,000  
N  
DCDB Version: April 2016  
Projection: Map Grid of Australia, Zone 56  
Horizontal Datum: Geocentric Datum of Australia 1994

DCDB (Version April 2016) is reproduced with the permission of the State of Queensland





PLANNING SCHEME  
OVERLAY MAP - LANDSLIDE HAZARD

- Property boundaries
- Landslide hazard area (>15% Slope)

Please read the following notes about this map:

This overlay map only affects you if your property is identified in the Landslide hazard area, and you wish to develop (e.g. build or extend, change use, subdivide, clear native vegetation, fill or excavate).


Under State Government requirements, planning schemes must identify areas where landslide hazard planning controls apply. This overlay map shows the Landslide hazard area and comprises land with slopes greater than 15%.

Inclusion in this map does not necessarily mean there are associated requirements.

Refer to the relevant zone code, local plan code and/or development codes for requirements associated with this overlay map.

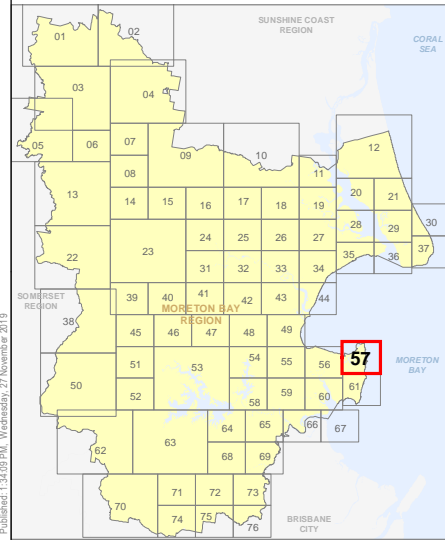
For further information regarding this overlay map, please refer to the Overlay information sheet on Council's website ([www.moretonbay.qld.gov.au/mbrplanningscheme](http://www.moretonbay.qld.gov.au/mbrplanningscheme)) or contact council on 3205 0555.

Effective on and from XXXXX

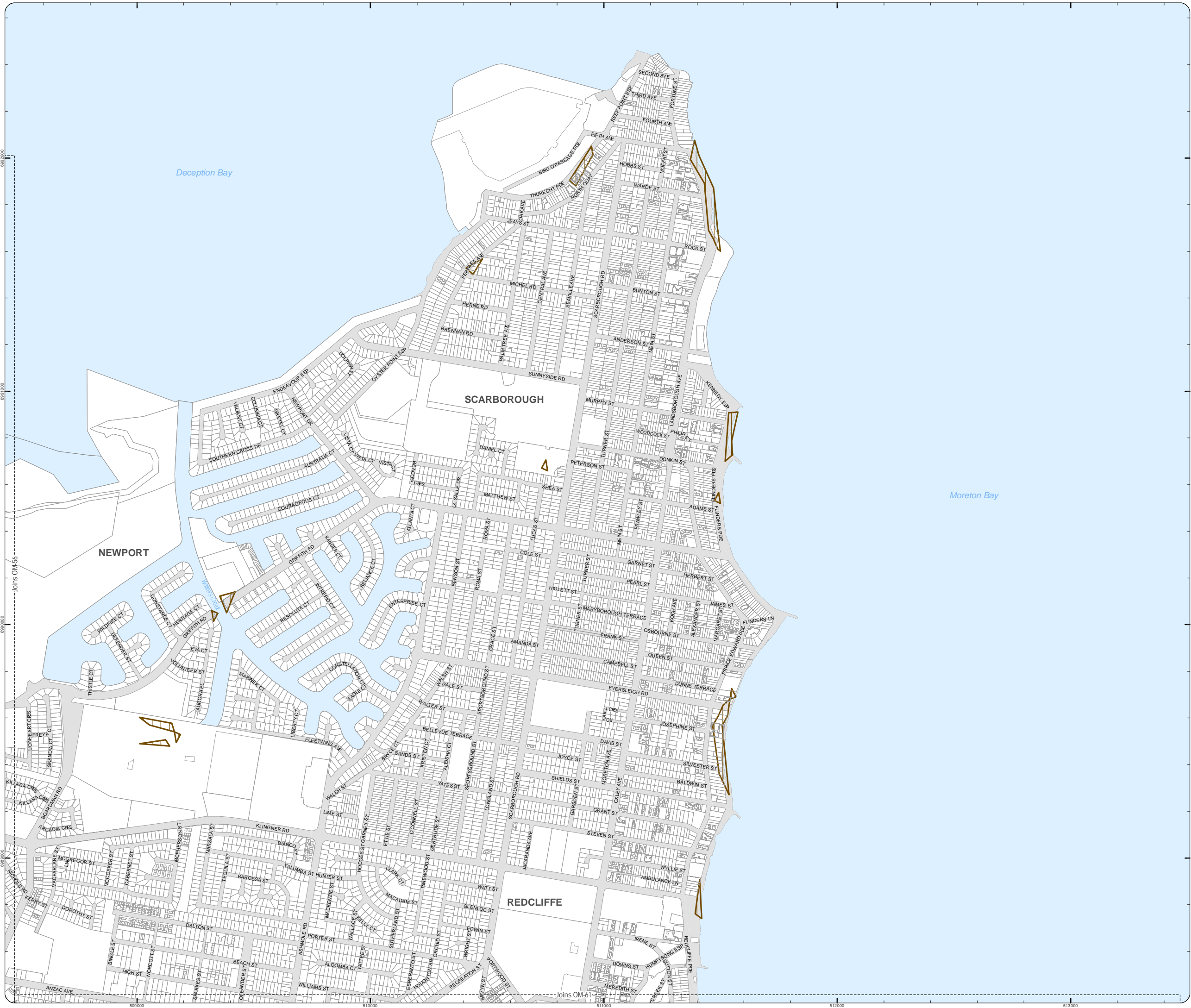


**DISCLAIMER:** Some of the information shown in this document has been provided to Council from external third parties. Council makes no representation and gives no warranty about the accuracy, reliability, completeness or suitability for any particular purpose of the information. Persons should not rely on the information shown in this document to make any decision with financial or legal implications and should instead rely on their own enquiries. To the full extent that it is able to do so in law, Council disclaims all liability (including liability in negligence) for all costs, losses and damages (including indirect and consequential costs, losses and damages) caused by or arising from anyone using or relying on the information shown in this document for any purpose whatsoever. © Copyright Moreton Bay Regional Council 2019

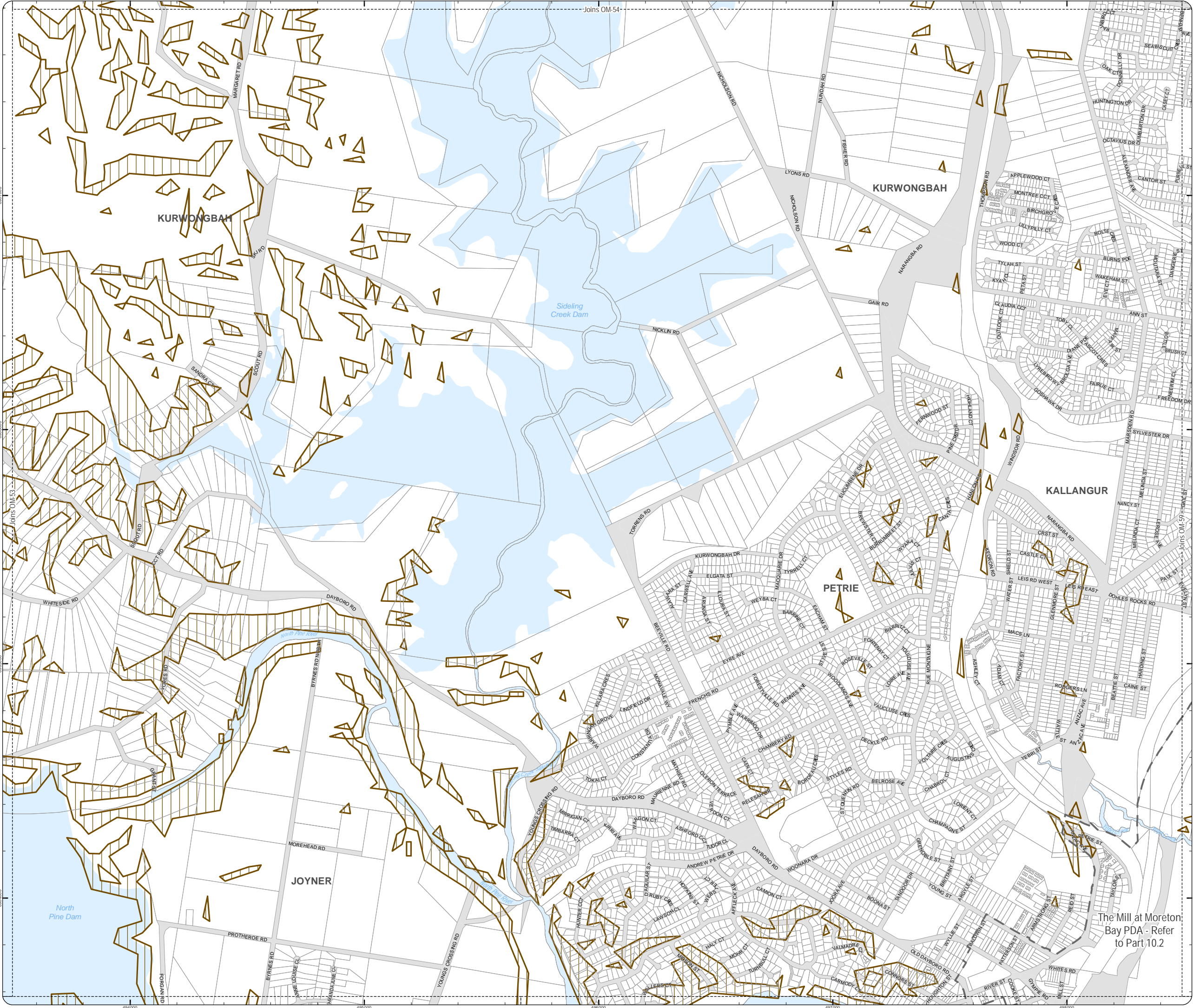
DCDB (Version April 2016) is reproduced with the permission of the State of Queensland



OM-57 LSH  
Overlay Map







PLANNING SCHEME  
OVERLAY MAP - LANDSLIDE HAZARD

- Property boundaries
- Priority Development Area
- Landslide hazard area (>15% Slope)

Please read the following notes about this map:

This overlay map only affects you if your property is identified in the Landslide hazard area, and you wish to develop (e.g. build or extend, change use, subdivide, clear native vegetation, fill or excavate).

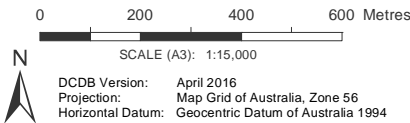
Under State Government requirements, planning schemes must identify areas where landslide hazard planning controls apply. This overlay map shows the Landslide hazard area and comprises land with slopes greater than 15%.

Inclusion in this map does not necessarily mean there are associated requirements.

Refer to the relevant zone code, local plan code and/or development codes for requirements associated with this overlay map.

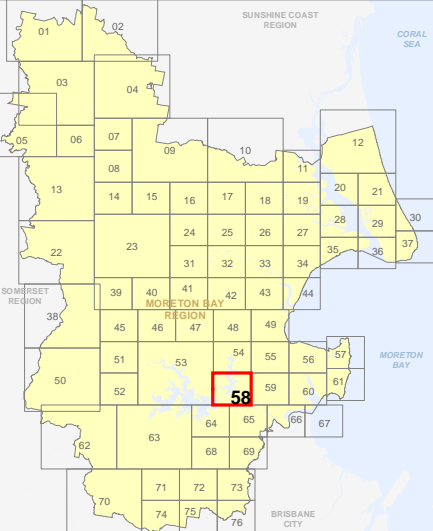
For further information regarding this overlay map, please refer to the Overlay information sheet on Council's website ([www.moretonbay.qld.gov.au/mbrplanningscheme](http://www.moretonbay.qld.gov.au/mbrplanningscheme)) or contact council on 3205 0555.

Effective on and from XXXXX



**DISCLAIMER:** Some of the information shown in this document has been provided to Council from external third parties. Council makes no representation and gives no warranty about the accuracy, reliability, completeness or suitability for any particular purpose of the information. Persons should not rely on the information shown in this document to make any decision with financial or legal implications and should instead rely on their own enquiries. To the full extent that it is able to do so in law, Council disclaims all liability (including liability in negligence) for all costs, losses and damages (including indirect and consequential costs, losses and damages) caused by or arising from anyone using or relying on the information shown in this document for any purpose whatsoever. © Copyright Moreton Bay Regional Council 2019

DCDB (Version April 2016) is reproduced with the permission of the State of Queensland



OM-58 LSH  
Overlay Map



PLANNING SCHEME  
OVERLAY MAP - LANDSLIDE HAZARD

- Property boundaries
- Priority Development Area
- North Lakes Locality
- Landslide hazard area (>15% Slope)

Please read the following notes about this map:

This overlay map only affects you if your property is identified in the Landslide hazard area, and you wish to develop (e.g. build or extend, change use, subdivide, clear native vegetation, fill or excavate).

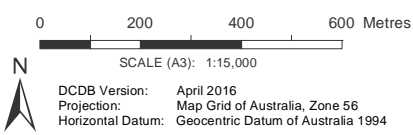
Under State Government requirements, planning schemes must identify areas where landslide hazard planning controls apply. This overlay map shows the Landslide hazard area and comprises land with slopes greater than 15%.

Inclusion in this map does not necessarily mean there are associated requirements.

Refer to the relevant zone code, local plan code and/or development codes for requirements associated with this overlay map.

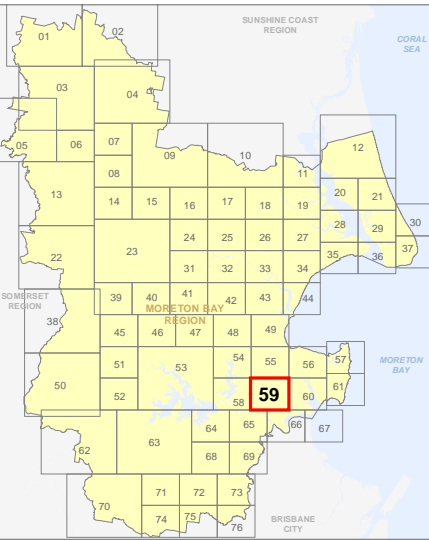
For further information regarding this overlay map, please refer to the Overlay information sheet on Council's website ([www.moretonbay.qld.gov.au/mbrcpplanningsscheme](http://www.moretonbay.qld.gov.au/mbrcpplanningsscheme)) or contact council on 3205 0555.

Effective on and from XXXXX

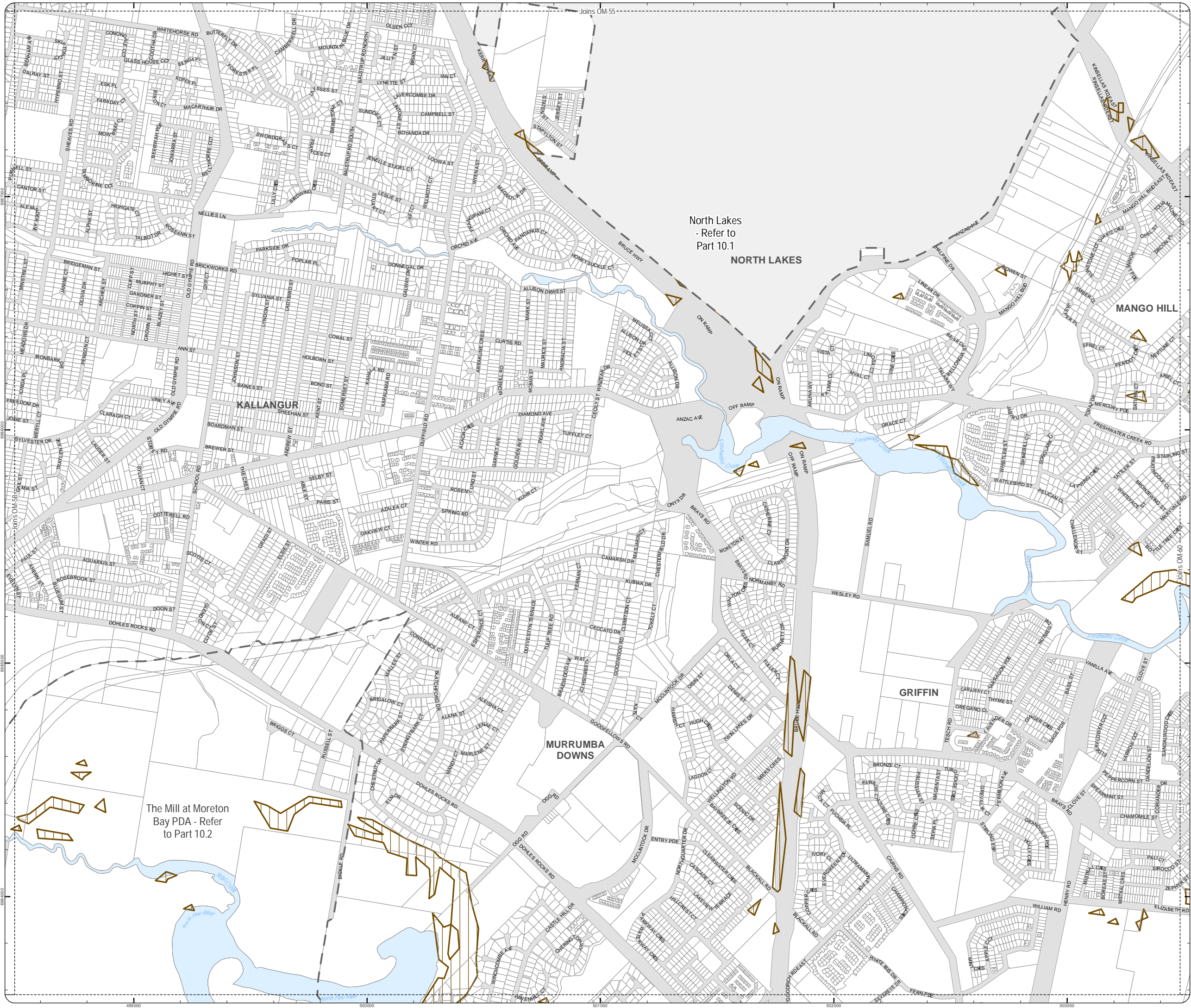


DISCLAIMER: Some of the information shown in this document has been provided to Council from external third parties. Council makes no representation and gives no warranty about the accuracy, reliability, completeness or suitability for any particular purpose of the information. Persons should not rely on the information shown in this document to make any decision with financial or legal implications and should instead rely on their own enquiries. To the full extent that it is able to do so in law, Council disclaims all liability (including liability in negligence) for all costs, losses and damages (including indirect and consequential costs, losses and damages) caused by or arising from anyone using or relying on the information shown in this document for any purpose whatsoever. © Copyright Moreton Bay Regional Council 2019

DCDB (Version April 2016) is reproduced with the permission of the State of Queensland

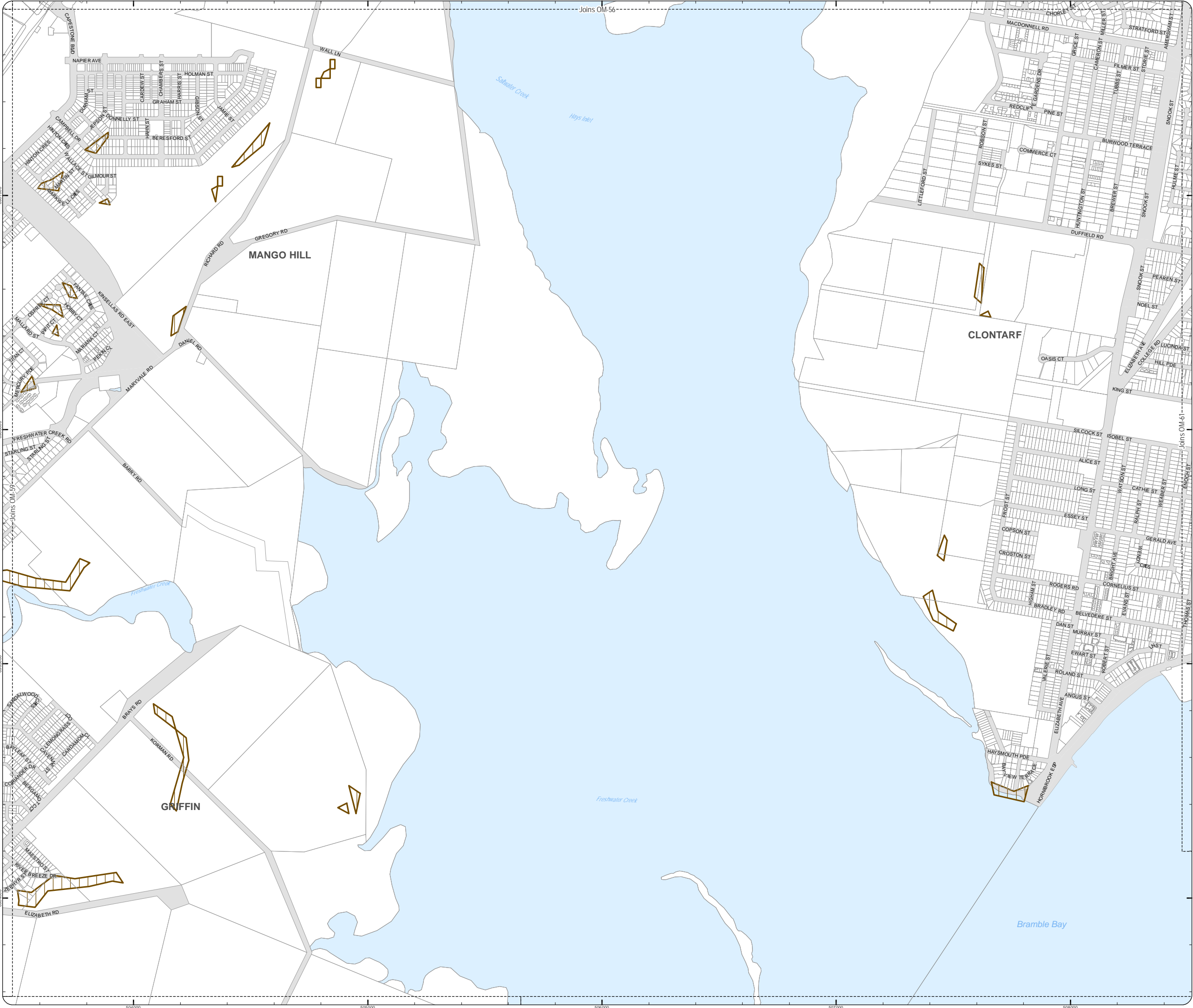


OM-59 LSH  
Overlay Map







Z:\MapData\GISData\Planning\_Division\01\_Planning\_SchemeAmendments\01\_Proposed\_TalentedAmendment\102\_PostConsultation and State Approval Version 201902\_M06\OM-LSH\_Landslide\_Hazard.mxd



## PLANNING SCHEME OVERLAY MAP - LANDSLIDE HAZARD

-  Property boundaries
-  Landslide hazard area (>15% Slope)

Please read the following notes about this map:

This overlay map only affects you if your property is identified in the Landslide hazard area, and you wish to develop (e.g. build or extend, change use, subdivide, clear native vegetation, fill or excavate).

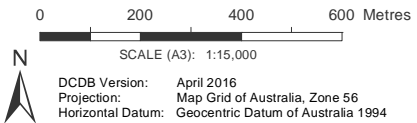
Under State Government requirements, planning schemes must identify areas where landslide hazard planning controls apply. This overlay map shows the Landslide hazard area and comprises land with slopes greater than 15%.

Inclusion in this map does not necessarily mean there are associated requirements.

Refer to the relevant zone code, local plan code and/or development codes for requirements associated with this overlay map.

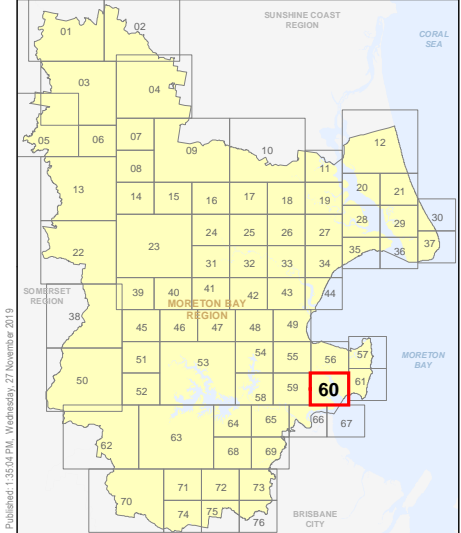
For further information regarding this overlay map, please refer to the Overlay information sheet on Council's website ([www.moretonbay.qld.gov.au/mbrclplanningscheme](http://www.moretonbay.qld.gov.au/mbrclplanningscheme)) or contact council on 3205 0555.

### Effective on and from XXXXX



**DISCLAIMER:** Some of the information shown in this document has been provided to Council from external third parties. Council makes no representation and gives no warranty about the accuracy, reliability, completeness or suitability for any particular purpose of the information. Persons should not rely on the information shown in this document to make any decision with financial or legal implications and should instead rely on their own enquiries. To the full extent that it is able to do so in law, Council disclaims all liability (including liability in negligence) for all costs, losses and damages (including indirect and consequential costs, losses and damages) caused by or arising from anyone using or relying on the information shown in this document for any purpose whatsoever. © Copyright Moreton Bay Regional Council 2019

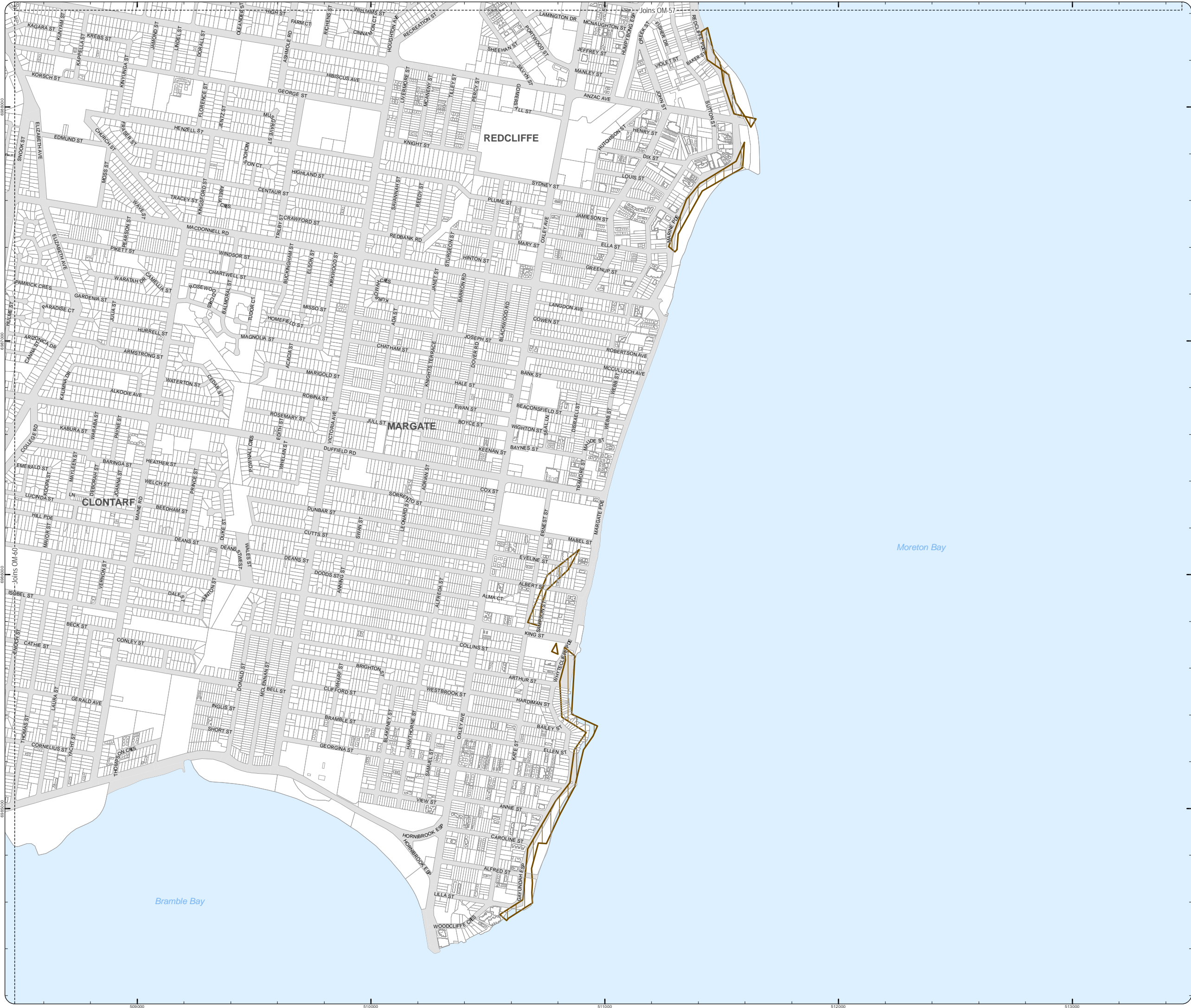
DCDB (Version April 2016) is reproduced with the permission of the State of Queensland



### OM-60 LSH Overlay Map



Z:\MapData\GISData\Planning\_Division\01\_Planning\_SchemeAmendments\01\_Proposed\_TabledAmendment\102\_PostConsultation and State Approval Version 201902\_M05s\OM-61\_Landslide\_Hazard.mxd



PLANNING SCHEME  
OVERLAY MAP - LANDSLIDE HAZARD

- Property boundaries
- Landslide hazard area (>15% Slope)

Please read the following notes about this map:

This overlay map only affects you if your property is identified in the Landslide hazard area, and you wish to develop (e.g. build or extend, change use, subdivide, clear native vegetation, fill or excavate).

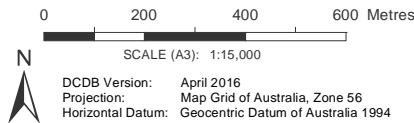
Under State Government requirements, planning schemes must identify areas where landslide hazard planning controls apply. This overlay map shows the Landslide hazard area and comprises land with slopes greater than 15%.

Inclusion in this map does not necessarily mean there are associated requirements.

Refer to the relevant zone code, local plan code and/or development codes for requirements associated with this overlay map.

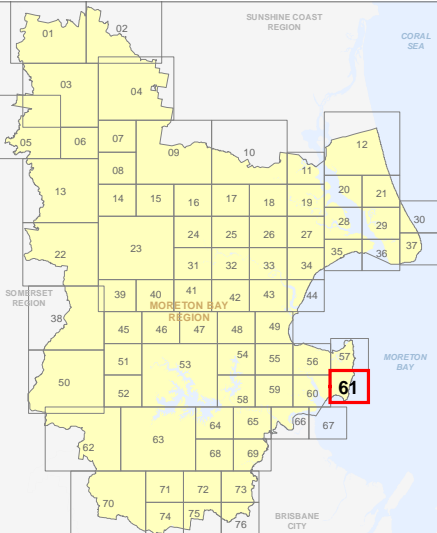
For further information regarding this overlay map, please refer to the Overlay information sheet on Council's website ([www.moretonbay.qld.gov.au/mbrcpplanningscheme](http://www.moretonbay.qld.gov.au/mbrcpplanningscheme)) or contact council on 3205 0555.

Effective on and from XXXXX



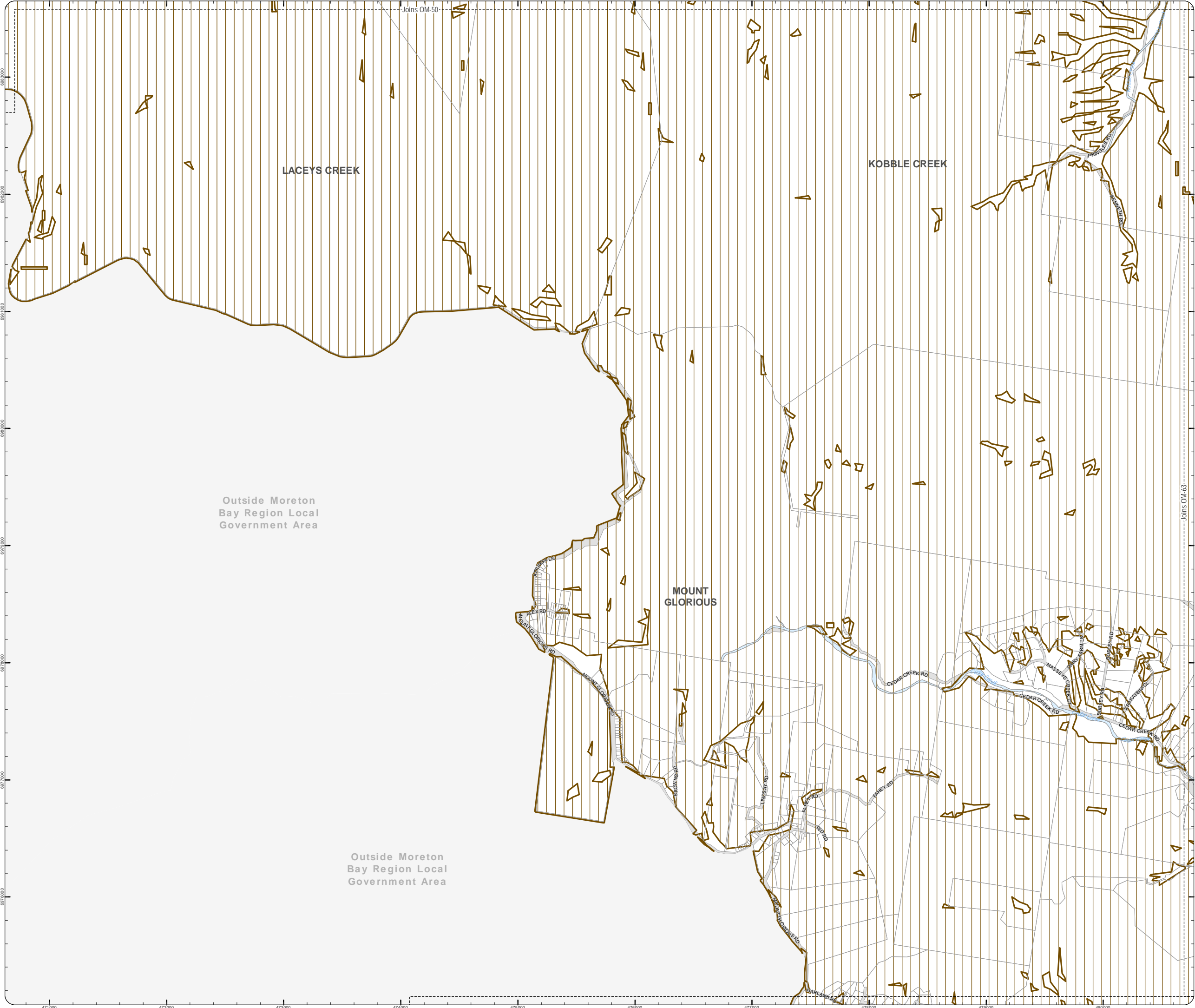
**DISCLAIMER:** Some of the information shown in this document has been provided to Council from external third parties. Council makes no representation and gives no warranty about the accuracy, reliability, completeness or suitability for any particular purpose of the information. Persons should not rely on the information shown in this document to make any decision with financial or legal implications and should instead rely on their own enquiries. To the full extent that it is able to do so in law, Council disclaims all liability (including liability in negligence) for all costs, losses and damages (including indirect and consequential costs, losses and damages) caused by or arising from anyone using or relying on the information shown in this document for any purpose whatsoever. © Copyright Moreton Bay Regional Council 2019

DCDB (Version April 2016) is reproduced with the permission of the State of Queensland





OM-61 LSH  
Overlay Map

Z:\MapData\GISData\Planning\_Division\01 Planning Scheme Amendments\01 Proposed Tailored Amendment 102\_Post Consultation and State Approval Version 201902\_M005\OM- Landslide\_Hazard.mxd



**PLANNING SCHEME  
OVERLAY MAP - LANDSLIDE HAZARD**

-  Property boundaries
-  Landslide hazard area (>15% Slope)

Please read the following notes about this map:

This overlay map only affects you if your property is identified in the Landslide hazard area, and you wish to develop (e.g. build or extend, change use, subdivide, clear native vegetation, fill or excavate).

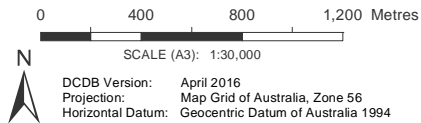
Under State Government requirements, planning schemes must identify areas where landslide hazard planning controls apply. This overlay map shows the Landslide hazard area and comprises land with slopes greater than 15%.

Inclusion in this map does not necessarily mean there are associated requirements.

Refer to the relevant zone code, local plan code and/or development codes for requirements associated with this overlay map.

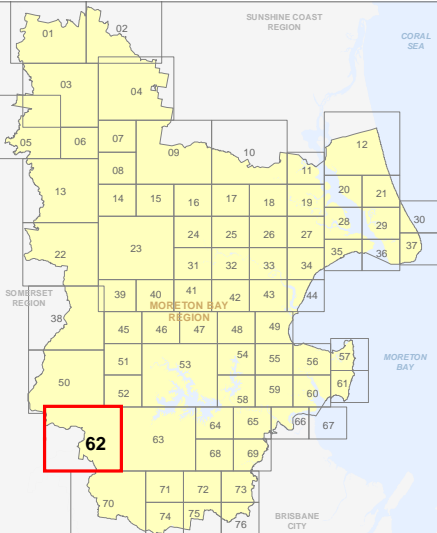
For further information regarding this overlay map, please refer to the Overlay information sheet on Council's website ([www.moretonbay.qld.gov.au/mbrcplanningscheme](http://www.moretonbay.qld.gov.au/mbrcplanningscheme)) or contact council on 3205 0555.

**Effective on and from XXXXX**



**DISCLAIMER:** Some of the information shown in this document has been provided to Council from external third parties. Council makes no representation and gives no warranty about the accuracy, reliability, completeness or suitability for any particular purpose of the information. Persons should not rely on the information shown in this document to make any decision with financial or legal implications and should instead rely on their own enquiries. To the full extent that it is able to do so in law, Council disclaims all liability (including liability in negligence) for all costs, losses and damages (including indirect and consequential costs, losses and damages) caused by or arising from anyone using or relying on the information shown in this document for any purpose whatsoever. © Copyright Moreton Bay Regional Council 2019

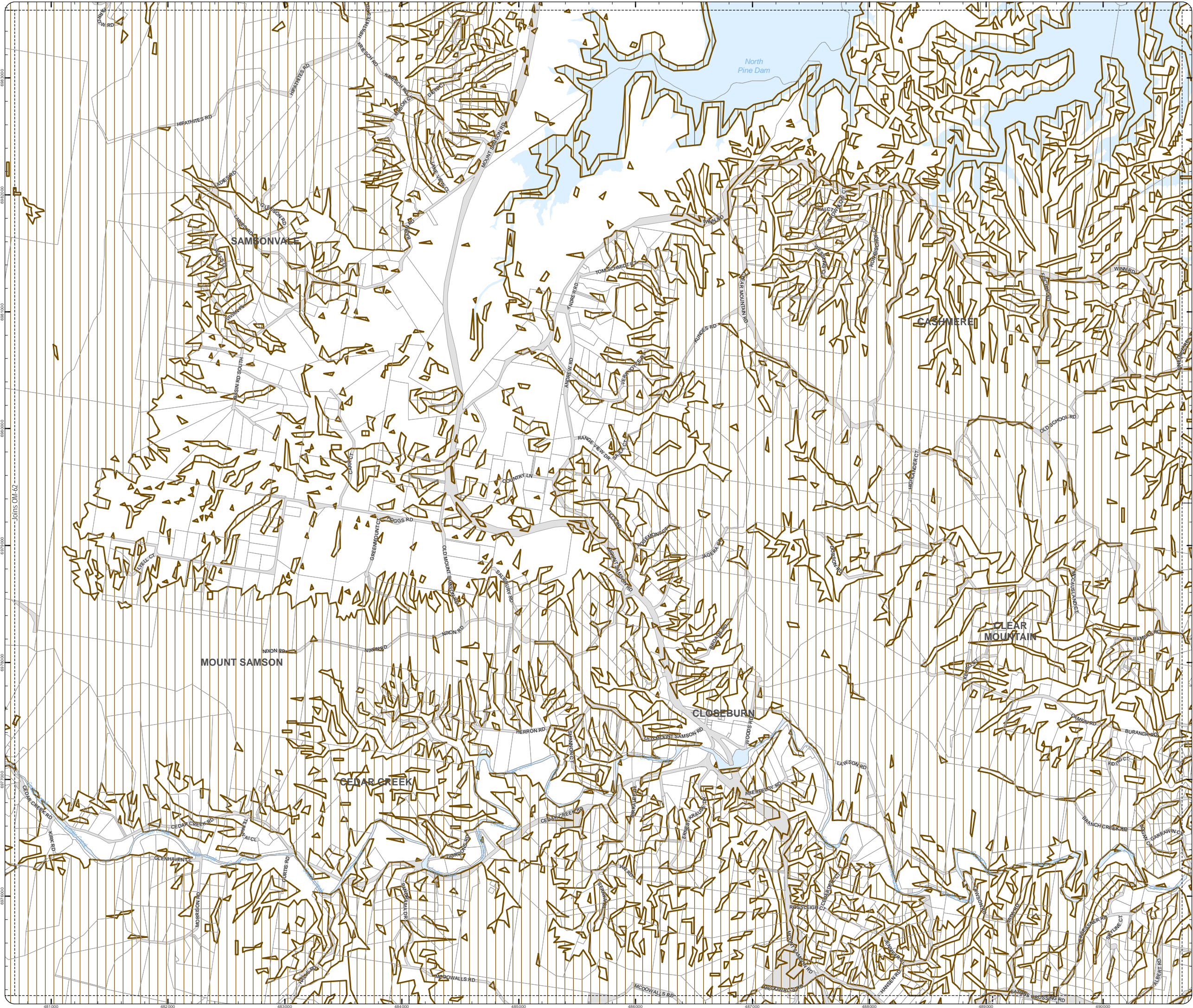
DCDB (Version April 2016) is reproduced with the permission of the State of Queensland





**OM-62 LSH  
Overlay Map**



Z:\MapData\GISData\Planning\_Division\01 Planning Scheme\Amendments\01 Proposed Targeted Amendment\102\_Post Consultation and Site Approval Version 201902\_M063\OM-63\_Landslide\_Hazard.mxd



**PLANNING SCHEME**  
**OVERLAY MAP - LANDSLIDE HAZARD**

-  Property boundaries
-  Landslide hazard area (>15% Slope)

Please read the following notes about this map:

This overlay map only affects you if your property is identified in the Landslide hazard area, and you wish to develop (e.g. build or extend, change use, subdivide, clear native vegetation, fill or excavate).

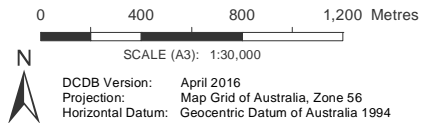
Under State Government requirements, planning schemes must identify areas where landslide hazard planning controls apply. This overlay map shows the Landslide hazard area and comprises land with slopes greater than 15%.

Inclusion in this map does not necessarily mean there are associated requirements.

Refer to the relevant zone code, local plan code and/or development codes for requirements associated with this overlay map.

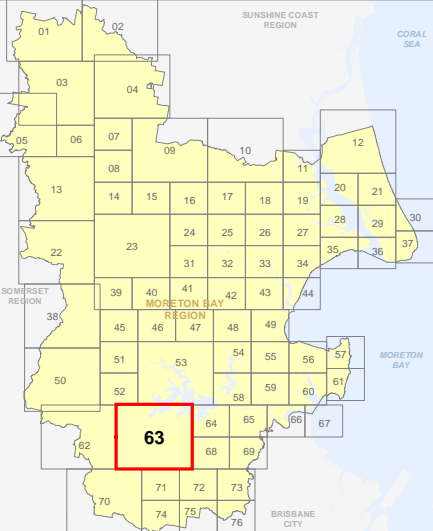
For further information regarding this overlay map, please refer to the Overlay information sheet on Council's website ([www.moretonbay.qld.gov.au/mbrcpplanningscheme](http://www.moretonbay.qld.gov.au/mbrcpplanningscheme)) or contact council on 3205 0555.

Effective on and from XXXXX



**DISCLAIMER:** Some of the information shown in this document has been provided to Council from external third parties. Council makes no representation and gives no warranty about the accuracy, reliability, completeness or suitability for any particular purpose of the information. Persons should not rely on the information shown in this document to make any decision with financial or legal implications and should instead rely on their own enquiries. To the full extent that it is able to do so in law, Council disclaims all liability (including liability in negligence) for all costs, losses and damages (including indirect and consequential costs, losses and damages) caused by or arising from anyone using or relying on the information shown in this document for any purpose whatsoever. © Copyright Moreton Bay Regional Council 2019

DCDB (Version April 2016) is reproduced with the permission of the State of Queensland



**OM-63 LSH**  
**Overlay Map**



Z:\MapData\GISData\Planning\_Division\01 Planning Scheme\Amendments\01 Proposed\Tailored Amendment\102\_Post Consultation and Site Approval\Version 201902\_M06b\OM-68\_Landslide\_Hazard.mxd



PLANNING SCHEME  
OVERLAY MAP - LANDSLIDE HAZARD

- Property boundaries
- Landslide hazard area (>15% Slope)

Please read the following notes about this map:

This overlay map only affects you if your property is identified in the Landslide hazard area, and you wish to develop (e.g. build or extend, change use, subdivide, clear native vegetation, fill or excavate).

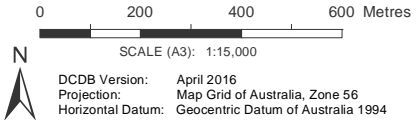
Under State Government requirements, planning schemes must identify areas where landslide hazard planning controls apply. This overlay map shows the Landslide hazard area and comprises land with slopes greater than 15%.

Inclusion in this map does not necessarily mean there are associated requirements.

Refer to the relevant zone code, local plan code and/or development codes for requirements associated with this overlay map.

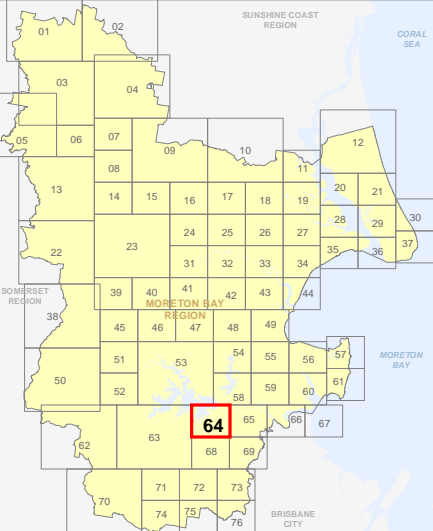
For further information regarding this overlay map, please refer to the Overlay information sheet on Council's website ([www.moretonbay.qld.gov.au/mbr/planningscheme](http://www.moretonbay.qld.gov.au/mbr/planningscheme)) or contact council on 3205 0555.

Effective on and from XXXXX



**DISCLAIMER:** Some of the information shown in this document has been provided to Council from external third parties. Council makes no representation and gives no warranty about the accuracy, reliability, completeness or suitability for any particular purpose of the information. Persons should not rely on the information shown in this document to make any decision with financial or legal implications and should instead rely on their own enquiries. To the full extent that it is able to do so in law, Council disclaims all liability (including liability in negligence) for all costs, losses and damages (including indirect and consequential costs, losses and damages) caused by or arising from anyone using or relying on the information shown in this document for any purpose whatsoever. © Copyright Moreton Bay Regional Council 2019

DCDB (Version April 2016) is reproduced with the permission of the State of Queensland



OM-64 LSH  
Overlay Map



Z:\MapData\GISData\Planning\Division01\Planning Scheme\Amendments\01\_Proposed\Tabled Amendment 102\_Post Consultation and State Approval Version 201902\_M05s\OM\_Landslide\_Hazard.mxd



The Mill at Moreton  
Bay PDA - Refer  
to Part 10.2

PLANNING SCHEME  
OVERLAY MAP - LANDSLIDE HAZARD

- Property boundaries
- Priority Development Area
- Landslide hazard area (>15% Slope)

Please read the following notes about this map:

This overlay map only affects you if your property is identified in the Landslide hazard area, and you wish to develop (e.g. build or extend, change use, subdivide, clear native vegetation, fill or excavate).

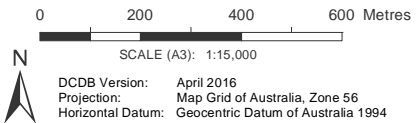
Under State Government requirements, planning schemes must identify areas where landslide hazard planning controls apply. This overlay map shows the Landslide hazard area and comprises land with slopes greater than 15%.

Inclusion in this map does not necessarily mean there are associated requirements.

Refer to the relevant zone code, local plan code and/or development codes for requirements associated with this overlay map.

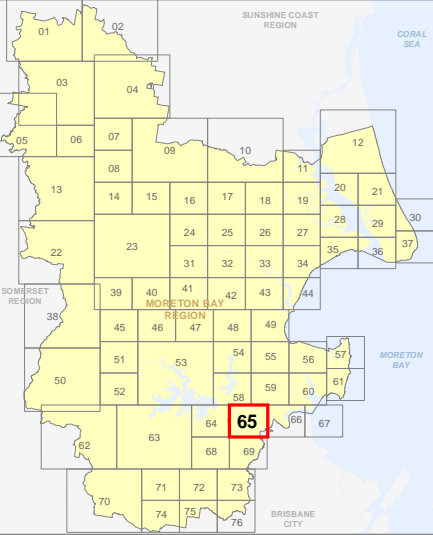
For further information regarding this overlay map, please refer to the Overlay information sheet on Council's website ([www.moretonbay.qld.gov.au/mbrcplanningscheme](http://www.moretonbay.qld.gov.au/mbrcplanningscheme)) or contact council on 3205 0555.

Effective on and from XXXXX



**DISCLAIMER:** Some of the information shown in this document has been provided to Council from external third parties. Council makes no representation and gives no warranty about the accuracy, reliability, completeness or suitability for any particular purpose of the information. Persons should not rely on the information shown in this document to make any decision with financial or legal implications and should instead rely on their own enquiries. To the full extent that it is able to do so in law, Council disclaims all liability (including liability in negligence) for all costs, losses and damages (including indirect and consequential costs, losses and damages) caused by or arising from anyone using or relying on the information shown in this document for any purpose whatsoever. © Copyright Moreton Bay Regional Council 2019

DCDB (Version April 2016) is reproduced with the permission of the State of Queensland





OM-65 LSH  
Overlay Map



Z:\MapData\GISData\Planning\_Division\01 Planning Scheme\Amendments\01 Proposed\Tailored Amendment 102\_Post Consultation and State Approval Version 201902\_M06\OM\_Landslide\_Hazard.mxd



**PLANNING SCHEME  
OVERLAY MAP - LANDSLIDE HAZARD**

-  Property boundaries
-  Landslide hazard area (>15% Slope)

Please read the following notes about this map:

This overlay map only affects you if your property is identified in the Landslide hazard area, and you wish to develop (e.g. build or extend, change use, subdivide, clear native vegetation, fill or excavate).

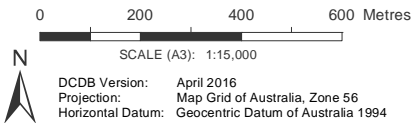
Under State Government requirements, planning schemes must identify areas where landslide hazard planning controls apply. This overlay map shows the Landslide hazard area and comprises land with slopes greater than 15%.

Inclusion in this map does not necessarily mean there are associated requirements.

Refer to the relevant zone code, local plan code and/or development codes for requirements associated with this overlay map.

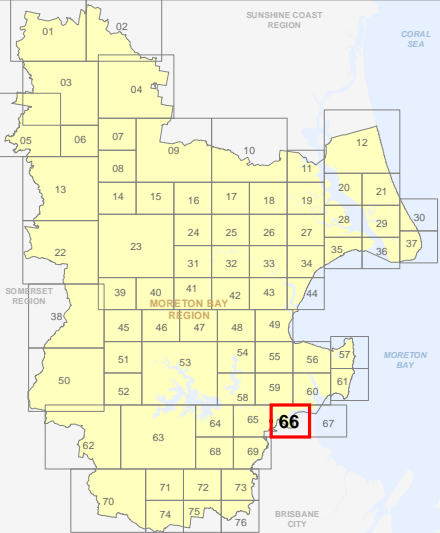
For further information regarding this overlay map, please refer to the Overlay information sheet on Council's website ([www.moretonbay.qld.gov.au/mbrclplanningscheme](http://www.moretonbay.qld.gov.au/mbrclplanningscheme)) or contact council on 3205 0555.

**Effective on and from XXXXX**



**DISCLAIMER:** Some of the information shown in this document has been provided to Council from external third parties. Council makes no representation and gives no warranty about the accuracy, reliability, completeness or suitability for any particular purpose of the information. Persons should not rely on the information shown in this document to make any decision with financial or legal implications and should instead rely on their own enquiries. To the full extent that it is able to do so in law, Council disclaims all liability (including liability in negligence) for all costs, losses and damages (including indirect and consequential costs, losses and damages) caused by or arising from anyone using or relying on the information shown in this document for any purpose whatsoever. © Copyright Moreton Bay Regional Council 2019

DCDB (Version April 2016) is reproduced with the permission of the State of Queensland





**OM-66 LSH  
Overlay Map**



Z:\MapData\GISData\Planning\_Division\01 Planning Scheme\Amendments\01\_Proposed\Tailored Amendment 102\_Post Consultation and State Approval Version 201902\_MOC\OM\_Landslide\_Hazard.mxd



**PLANNING SCHEME**  
**OVERLAY MAP - LANDSLIDE HAZARD**

-  Property boundaries
-  Landslide hazard area (>15% Slope)

Please read the following notes about this map:

This overlay map only affects you if your property is identified in the Landslide hazard area, and you wish to develop (e.g. build or extend, change use, subdivide, clear native vegetation, fill or excavate).

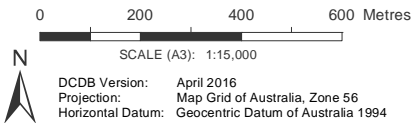
Under State Government requirements, planning schemes must identify areas where landslide hazard planning controls apply. This overlay map shows the Landslide hazard area and comprises land with slopes greater than 15%.

Inclusion in this map does not necessarily mean there are associated requirements.

Refer to the relevant zone code, local plan code and/or development codes for requirements associated with this overlay map.

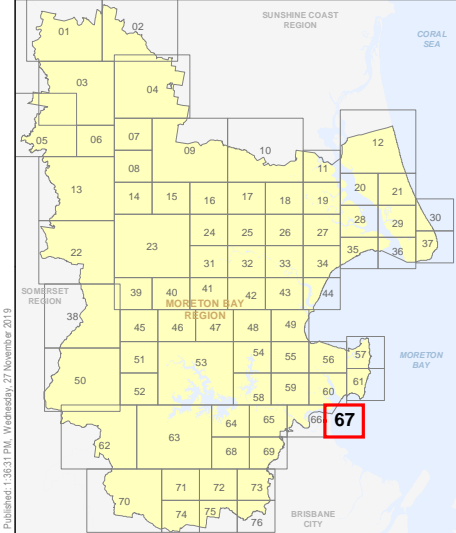
For further information regarding this overlay map, please refer to the Overlay information sheet on Council's website ([www.moretonbay.qld.gov.au/mbrcplanningscheme](http://www.moretonbay.qld.gov.au/mbrcplanningscheme)) or contact council on 3205 0555.

**Effective on and from XXXXX**



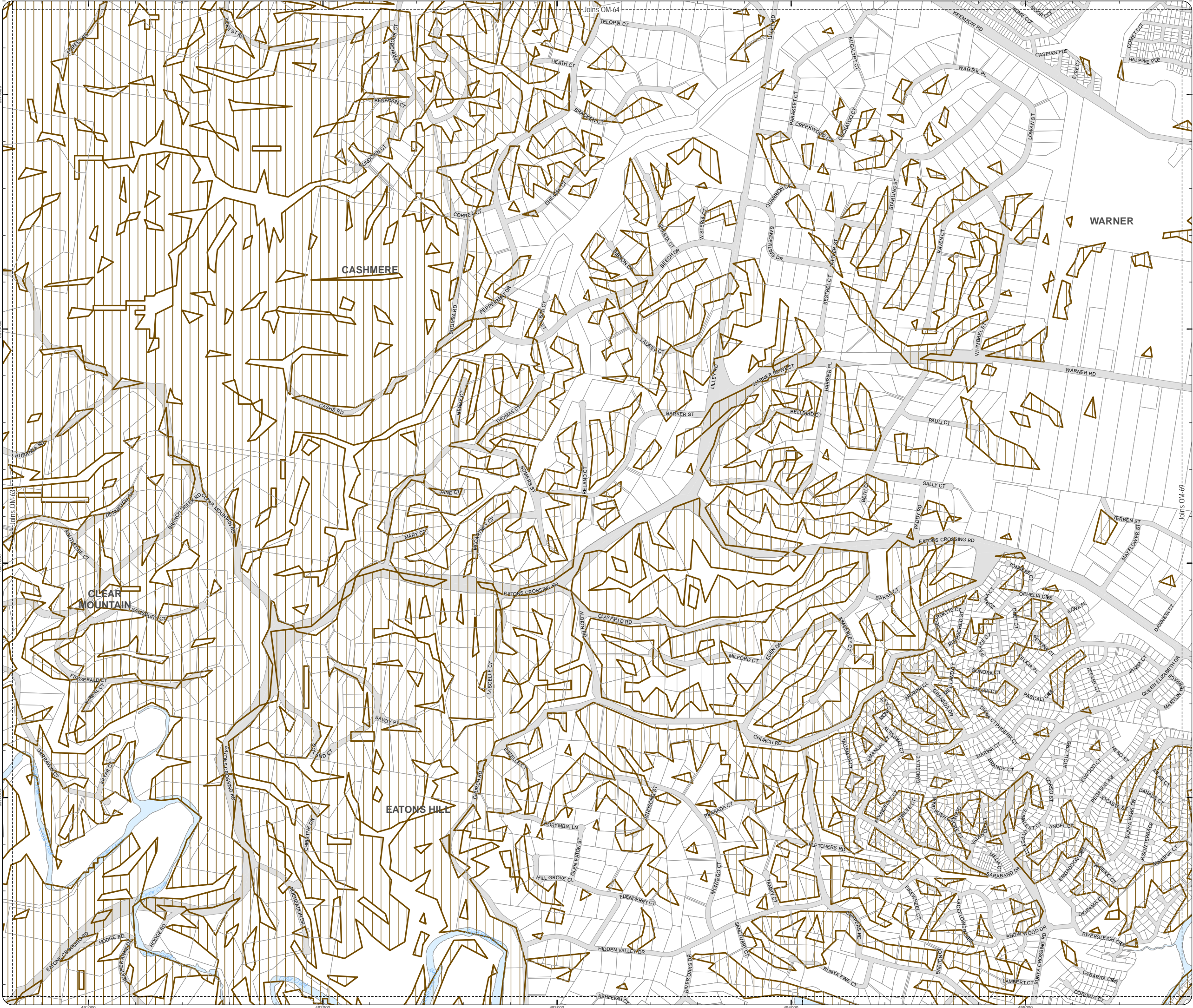
**DISCLAIMER:** Some of the information shown in this document has been provided to Council from external third parties. Council makes no representation and gives no warranty about the accuracy, reliability, completeness or suitability for any particular purpose of the information. Persons should not rely on the information shown in this document to make any decision with financial or legal implications and should instead rely on their own enquiries. To the full extent that it is able to do so in law, Council disclaims all liability (including liability in negligence) for all costs, losses and damages (including indirect and consequential costs, losses and damages) caused by or arising from anyone using or relying on the information shown in this document for any purpose whatsoever. © Copyright Moreton Bay Regional Council 2019

DCDB (Version April 2016) is reproduced with the permission of the State of Queensland



**OM-67 LSH**  
**Overlay Map**





**PLANNING SCHEME  
OVERLAY MAP - LANDSLIDE HAZARD**

- Property boundaries
- Landslide hazard area (>15% Slope)

Please read the following notes about this map:

This overlay map only affects you if your property is identified in the Landslide hazard area, and you wish to develop (e.g. build or extend, change use, subdivide, clear native vegetation, fill or excavate).

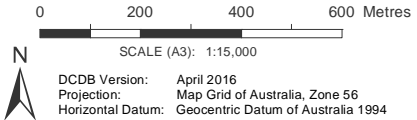
Under State Government requirements, planning schemes must identify areas where landslide hazard planning controls apply. This overlay map shows the Landslide hazard area and comprises land with slopes greater than 15%.

Inclusion in this map does not necessarily mean there are associated requirements.

Refer to the relevant zone code, local plan code and/or development codes for requirements associated with this overlay map.

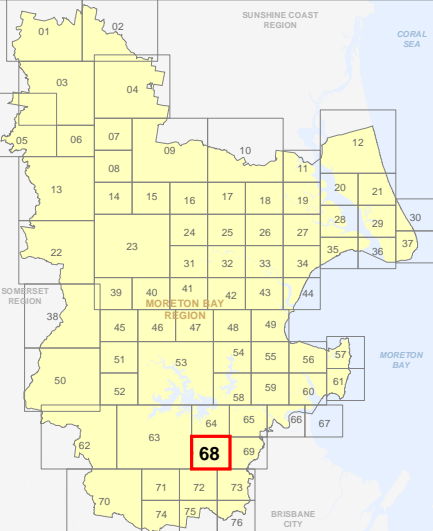
For further information regarding this overlay map, please refer to the Overlay information sheet on Council's website ([www.moretonbay.qld.gov.au/mbrclplanningscheme](http://www.moretonbay.qld.gov.au/mbrclplanningscheme)) or contact council on 3205 0555.

**Effective on and from XXXXX**



**DISCLAIMER:** Some of the information shown in this document has been provided to Council from external third parties. Council makes no representation and gives no warranty about the accuracy, reliability, completeness or suitability for any particular purpose of the information. Persons should not rely on the information shown in this document to make any decision with financial or legal implications and should instead rely on their own enquiries. To the full extent that it is able to do so in law, Council disclaims all liability (including liability in negligence) for all costs, losses and damages (including indirect and consequential costs, losses and damages) caused by or arising from anyone using or relying on the information shown in this document for any purpose whatsoever. © Copyright Moreton Bay Regional Council 2019

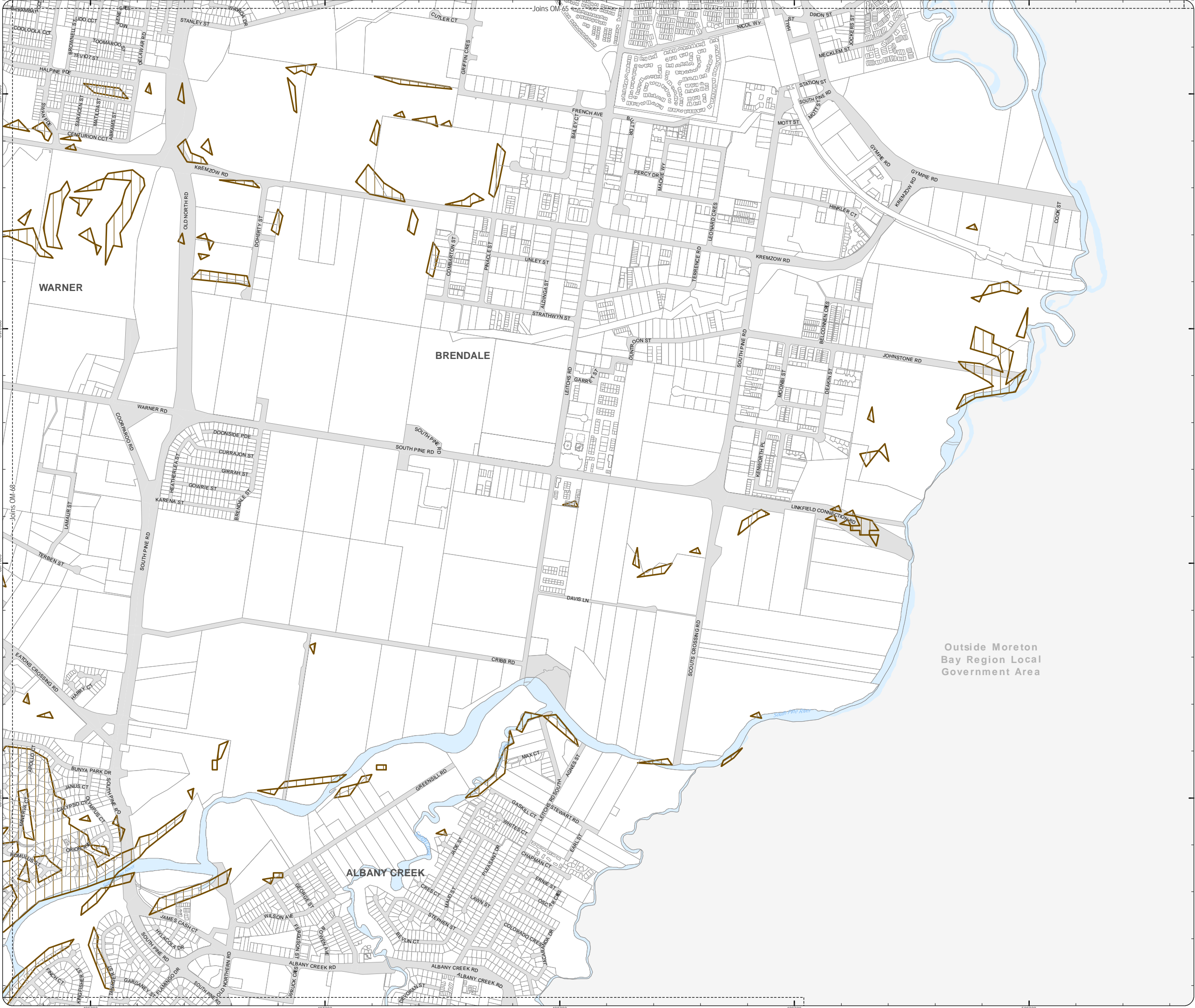
DCDB (Version April 2016) is reproduced with the permission of the State of Queensland



**OM-68 LSH  
Overlay Map**



Z:\MapData\GISData\Planning\_Division\01 Planning Scheme Amendments\01 Proposed\Tailored Amendment 102\_Post Consultation and State Approval Version 201902\_M06\OM-69\_Landslide\_Hazard.mxd



PLANNING SCHEME  
OVERLAY MAP - LANDSLIDE HAZARD

- Property boundaries
- Landslide hazard area (>15% Slope)

Please read the following notes about this map:

This overlay map only affects you if your property is identified in the Landslide hazard area, and you wish to develop (e.g. build or extend, change use, subdivide, clear native vegetation, fill or excavate).

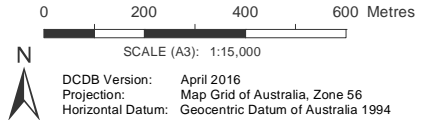
Under State Government requirements, planning schemes must identify areas where landslide hazard planning controls apply. This overlay map shows the Landslide hazard area and comprises land with slopes greater than 15%.

Inclusion in this map does not necessarily mean there are associated requirements.

Refer to the relevant zone code, local plan code and/or development codes for requirements associated with this overlay map.

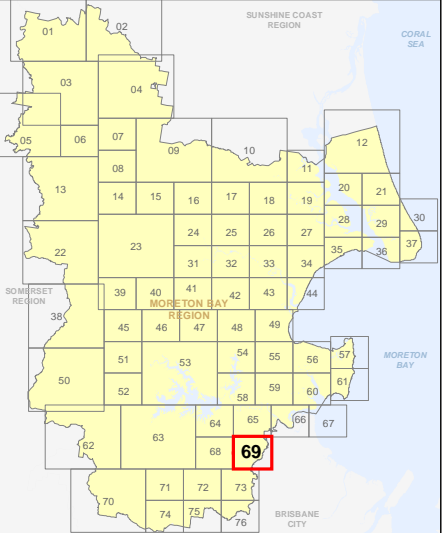
For further information regarding this overlay map, please refer to the Overlay information sheet on Council's website ([www.moretonbay.qld.gov.au/mbr/planningscheme](http://www.moretonbay.qld.gov.au/mbr/planningscheme)) or contact council on 3205 0555.

Effective on and from XXXXX



**DISCLAIMER:** Some of the information shown in this document has been provided to Council from external third parties. Council makes no representation and gives no warranty about the accuracy, reliability, completeness or suitability for any particular purpose of the information. Persons should not rely on the information shown in this document to make any decision with financial or legal implications and should instead rely on their own enquiries. To the full extent that it is able to do so in law, Council disclaims all liability (including liability in negligence) for all costs, losses and damages (including indirect and consequential costs, losses and damages) caused by or arising from anyone using or relying on the information shown in this document for any purpose whatsoever. © Copyright Moreton Bay Regional Council 2019

DCDB (Version April 2016) is reproduced with the permission of the State of Queensland





OM-69 LSH  
Overlay Map



Z:\MapData\GISData\Planning\_Division\01\_Planning\_SchemeAmendments\01\_Proposed\_TailoredAmendment\_102\_PostConsultation\_and\_StateApproval\_Version\_201902\_MXDoc\OM-70\_Landslide\_Hazard.mxd



**PLANNING SCHEME  
OVERLAY MAP - LANDSLIDE HAZARD**

-  Property boundaries
-  Landslide hazard area (>15% Slope)

Please read the following notes about this map:

This overlay map only affects you if your property is identified in the Landslide hazard area, and you wish to develop (e.g. build or extend, change use, subdivide, clear native vegetation, fill or excavate).

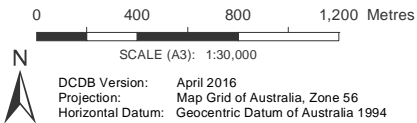
Under State Government requirements, planning schemes must identify areas where landslide hazard planning controls apply. This overlay map shows the Landslide hazard area and comprises land with slopes greater than 15%.

Inclusion in this map does not necessarily mean there are associated requirements.

Refer to the relevant zone code, local plan code and/or development codes for requirements associated with this overlay map.

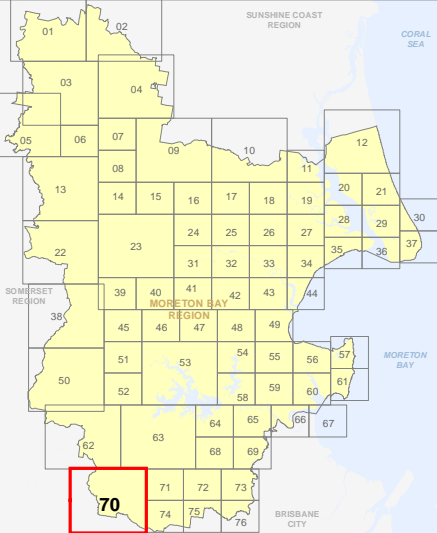
For further information regarding this overlay map, please refer to the Overlay information sheet on Council's website ([www.moretonbay.qld.gov.au/mbrclplanningscheme](http://www.moretonbay.qld.gov.au/mbrclplanningscheme)) or contact council on 3205 0555.

Effective on and from XXXXX



**DISCLAIMER:** Some of the information shown in this document has been provided to Council from external third parties. Council makes no representation and gives no warranty about the accuracy, reliability, completeness or suitability for any particular purpose of the information. Persons should not rely on the information shown in this document to make any decision with financial or legal implications and should instead rely on their own enquiries. To the full extent that it is able to do so in law, Council disclaims all liability (including liability in negligence) for all costs, losses and damages (including indirect and consequential costs, losses and damages) caused by or arising from anyone using or relying on the information shown in this document for any purpose whatsoever. © Copyright Moreton Bay Regional Council 2019

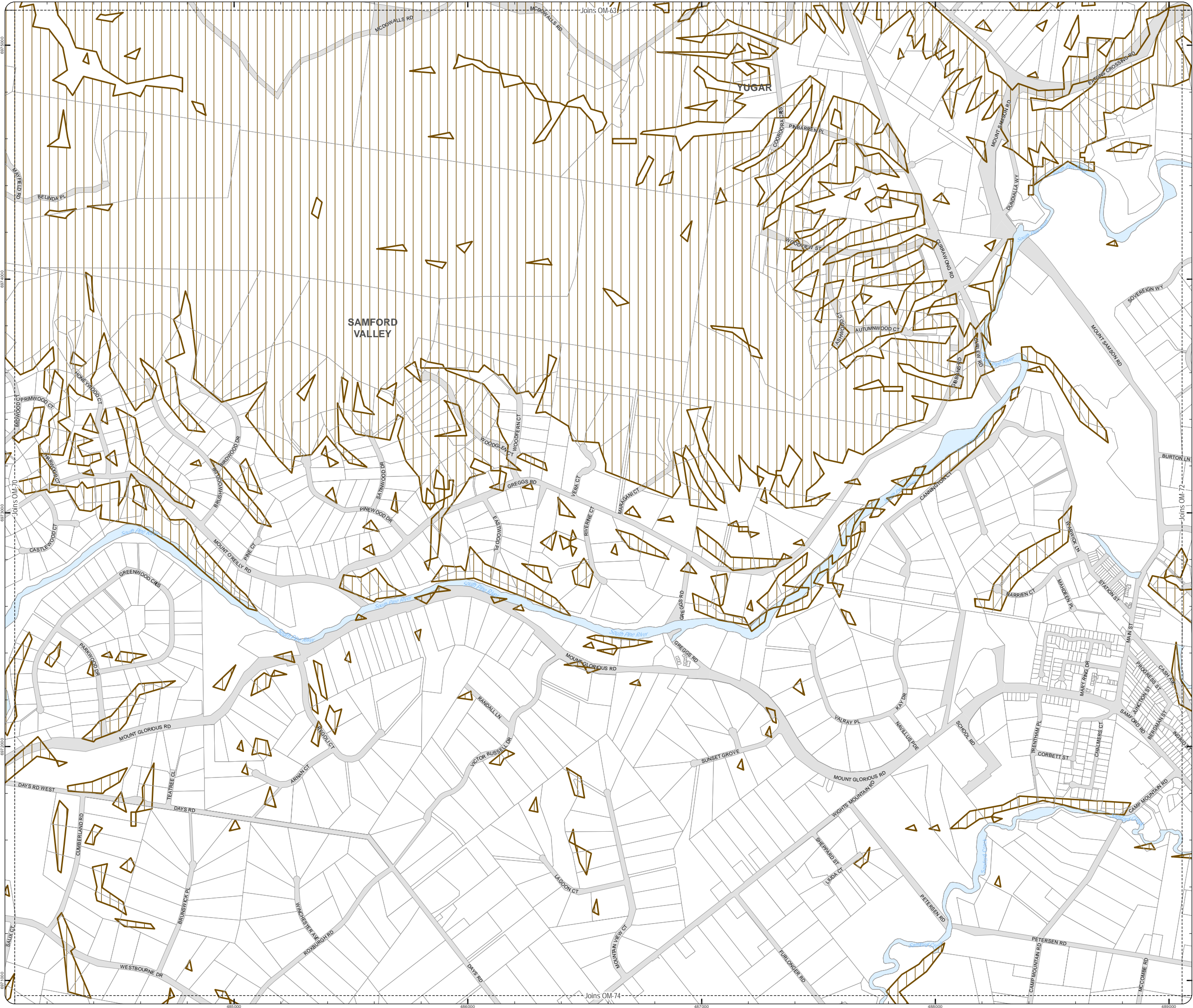
DCDB (Version April 2016) is reproduced with the permission of the State of Queensland



**OM-70 LSH  
Overlay Map**



Z:\MapData\GISData\Planning\_Division\01 Planning Scheme Amendments\01 Proposed Tailored Amendment\102\_Post Consultation and State Approval Version 201902\_MX05\OM1\_Landslide\_Hazard.mxd



PLANNING SCHEME  
OVERLAY MAP - LANDSLIDE HAZARD

- Property boundaries
- Landslide hazard area (>15% Slope)

Please read the following notes about this map:

This overlay map only affects you if your property is identified in the Landslide hazard area, and you wish to develop (e.g. build or extend, change use, subdivide, clear native vegetation, fill or excavate).

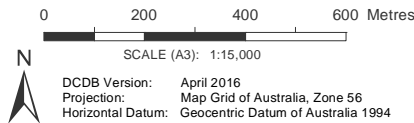
Under State Government requirements, planning schemes must identify areas where landslide hazard planning controls apply. This overlay map shows the Landslide hazard area and comprises land with slopes greater than 15%.

Inclusion in this map does not necessarily mean there are associated requirements.

Refer to the relevant zone code, local plan code and/or development codes for requirements associated with this overlay map.

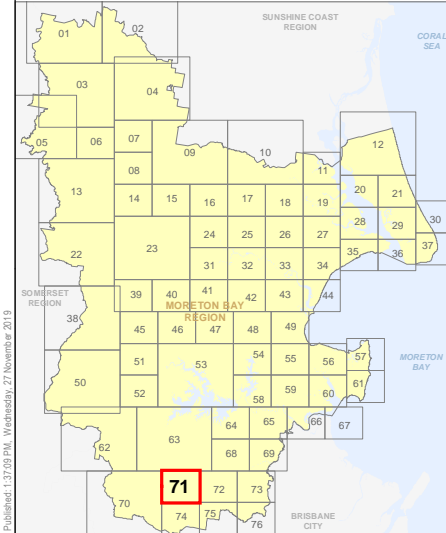
For further information regarding this overlay map, please refer to the Overlay information sheet on Council's website ([www.moretonbay.qld.gov.au/mbrclplanningscheme](http://www.moretonbay.qld.gov.au/mbrclplanningscheme)) or contact council on 3205 0555.

Effective on and from XXXXX




**DISCLAIMER:** Some of the information shown in this document has been provided to Council from external third parties. Council makes no representation and gives no warranty about the accuracy, reliability, completeness or suitability for any particular purpose of the information. Persons should not rely on the information shown in this document to make any decision with financial or legal implications and should instead rely on their own enquiries. To the full extent that it is able to do so in law, Council disclaims all liability (including liability in negligence) for all costs, losses and damages (including indirect and consequential costs, losses and damages) caused by or arising from anyone using or relying on the information shown in this document for any purpose whatsoever. © Copyright Moreton Bay Regional Council 2019

DCDB (Version April 2016) is reproduced with the permission of the State of Queensland



OM-71 LSH  
Overlay Map





PLANNING SCHEME  
OVERLAY MAP - LANDSLIDE HAZARD

- Property boundaries
- Landslide hazard area (>15% Slope)

Please read the following notes about this map:

This overlay map only affects you if your property is identified in the Landslide hazard area, and you wish to develop (e.g. build or extend, change use, subdivide, clear native vegetation, fill or excavate).

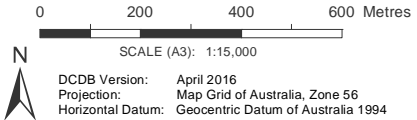
Under State Government requirements, planning schemes must identify areas where landslide hazard planning controls apply. This overlay map shows the Landslide hazard area and comprises land with slopes greater than 15%.

Inclusion in this map does not necessarily mean there are associated requirements.

Refer to the relevant zone code, local plan code and/or development codes for requirements associated with this overlay map.

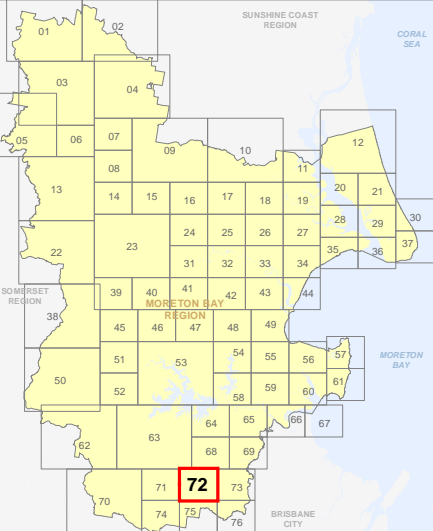
For further information regarding this overlay map, please refer to the Overlay information sheet on Council's website ([www.moretonbay.qld.gov.au/mbrclplanningscheme](http://www.moretonbay.qld.gov.au/mbrclplanningscheme)) or contact council on 3205 0555.

Effective on and from XXXXX



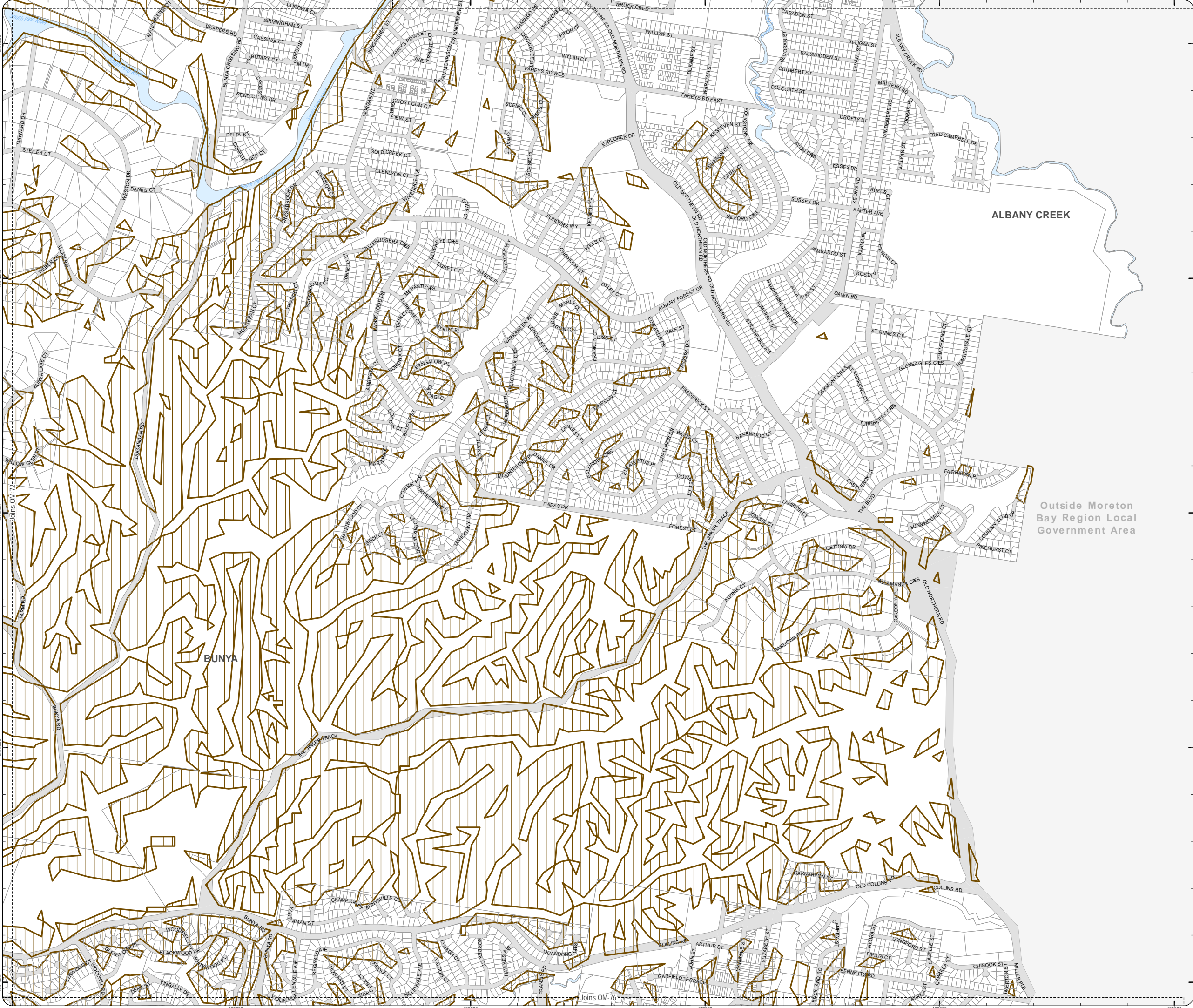
**DISCLAIMER:** Some of the information shown in this document has been provided to Council from external third parties. Council makes no representation and gives no warranty about the accuracy, reliability, completeness or suitability for any particular purpose of the information. Persons should not rely on the information shown in this document to make any decision with financial or legal implications and should instead rely on their own enquiries. To the full extent that it is able to do so in law, Council disclaims all liability (including liability in negligence) for all costs, losses and damages (including indirect and consequential costs, losses and damages) caused by or arising from anyone using or relying on the information shown in this document for any purpose whatsoever. © Copyright Moreton Bay Regional Council 2019

DCDB (Version April 2016) is reproduced with the permission of the State of Queensland



OM-72 LSH  
Overlay Map





PLANNING SCHEME  
OVERLAY MAP - LANDSLIDE HAZARD

- Property boundaries
- Landslide hazard area (>15% Slope)

Please read the following notes about this map:

This overlay map only affects you if your property is identified in the Landslide hazard area, and you wish to develop (e.g. build or extend, change use, subdivide, clear native vegetation, fill or excavate).

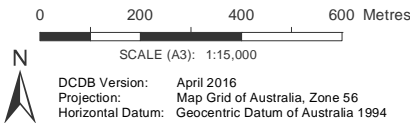
Under State Government requirements, planning schemes must identify areas where landslide hazard planning controls apply. This overlay map shows the Landslide hazard area and comprises land with slopes greater than 15%.

Inclusion in this map does not necessarily mean there are associated requirements.

Refer to the relevant zone code, local plan code and/or development codes for requirements associated with this overlay map.

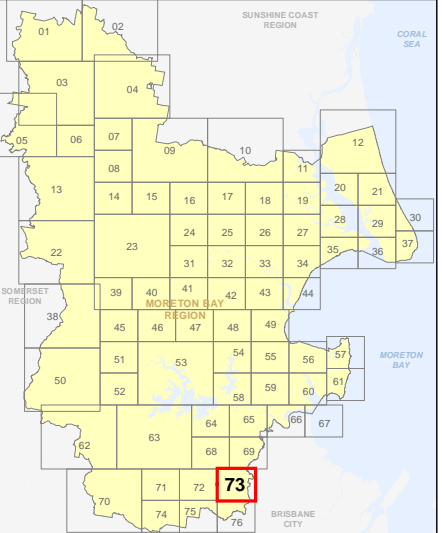
For further information regarding this overlay map, please refer to the Overlay information sheet on Council's website ([www.moretonbay.qld.gov.au/mbrcrplanningscheme](http://www.moretonbay.qld.gov.au/mbrcrplanningscheme)) or contact council on 3205 0555.

Effective on and from XXXXX



**DISCLAIMER:** Some of the information shown in this document has been provided to Council from external third parties. Council makes no representation and gives no warranty about the accuracy, reliability, completeness or suitability for any particular purpose of the information. Persons should not rely on the information shown in this document to make any decision with financial or legal implications and should instead rely on their own enquiries. To the full extent that it is able to do so in law, Council disclaims all liability (including liability in negligence) for all costs, losses and damages (including indirect and consequential costs, losses and damages) caused by or arising from anyone using or relying on the information shown in this document for any purpose whatsoever. © Copyright Moreton Bay Regional Council 2019

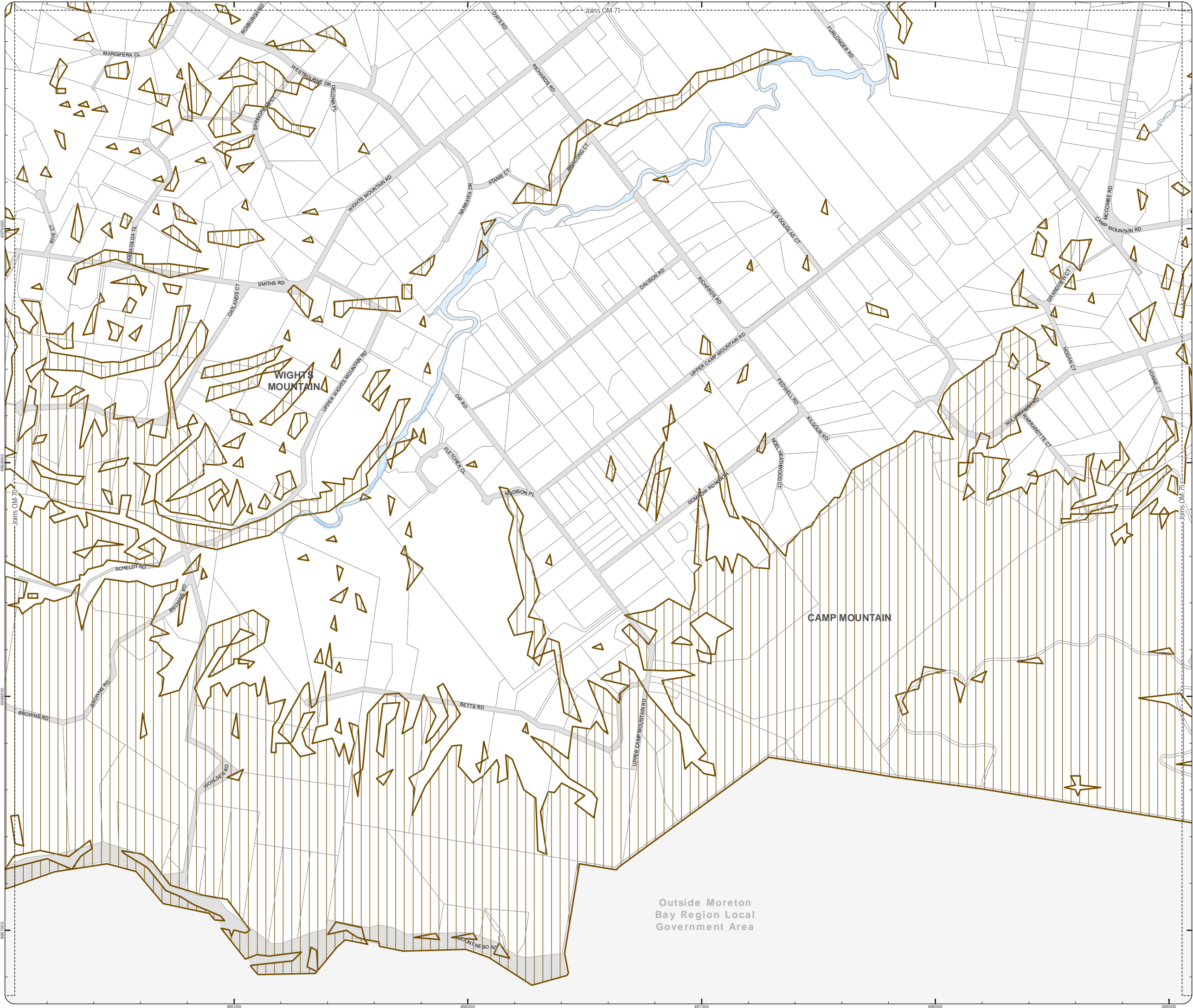
DCDB (Version April 2016) is reproduced with the permission of the State of Queensland



OM-73 LSH  
Overlay Map



Z:\MapData\GISData\Planning\_Division\01 Planning Scheme Amendments\01 Proposed Tailored Amendment 102\_Post Consultation and State Approval Version 201902\_M005\OM-74 Landslide Hazard.mxd



PLANNING SCHEME  
OVERLAY MAP - LANDSLIDE HAZARD

- Property boundaries
- Landslide hazard area (>15% Slope)

Please read the following notes about this map:

This overlay map only affects you if your property is identified in the Landslide hazard area, and you wish to develop (e.g. build or extend, change use, subdivide, clear native vegetation, fill or excavate).

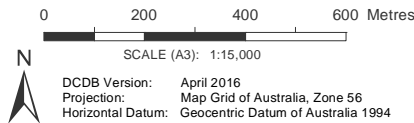
Under State Government requirements, planning schemes must identify areas where landslide hazard planning controls apply. This overlay map shows the Landslide hazard area and comprises land with slopes greater than 15%.

Inclusion in this map does not necessarily mean there are associated requirements.

Refer to the relevant zone code, local plan code and/or development codes for requirements associated with this overlay map.

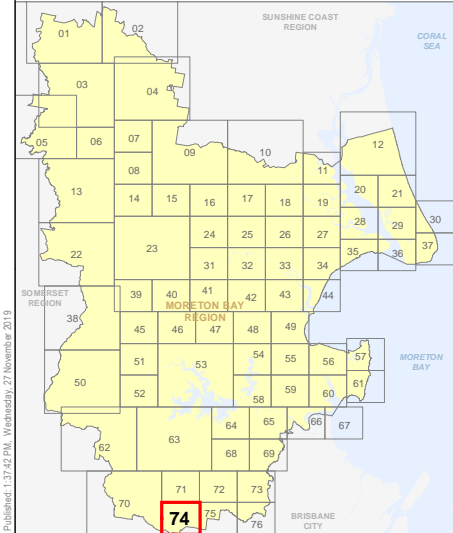
For further information regarding this overlay map, please refer to the Overlay information sheet on Council's website ([www.moretonbay.qld.gov.au/mbrclplanningscheme](http://www.moretonbay.qld.gov.au/mbrclplanningscheme)) or contact council on 3205 0555.

Effective on and from XXXXX



**DISCLAIMER:** Some of the information shown in this document has been provided to Council from external third parties. Council makes no representation and gives no warranty about the accuracy, reliability, completeness or suitability for any particular purpose of the information. Persons should not rely on the information shown in this document to make any decision with financial or legal implications and should instead rely on their own enquiries. To the full extent that it is able to do so in law, Council disclaims all liability (including liability in negligence) for all costs, losses and damages (including indirect and consequential costs, losses and damages) caused by or arising from anyone using or relying on the information shown in this document for any purpose whatsoever. © Copyright Moreton Bay Regional Council 2019

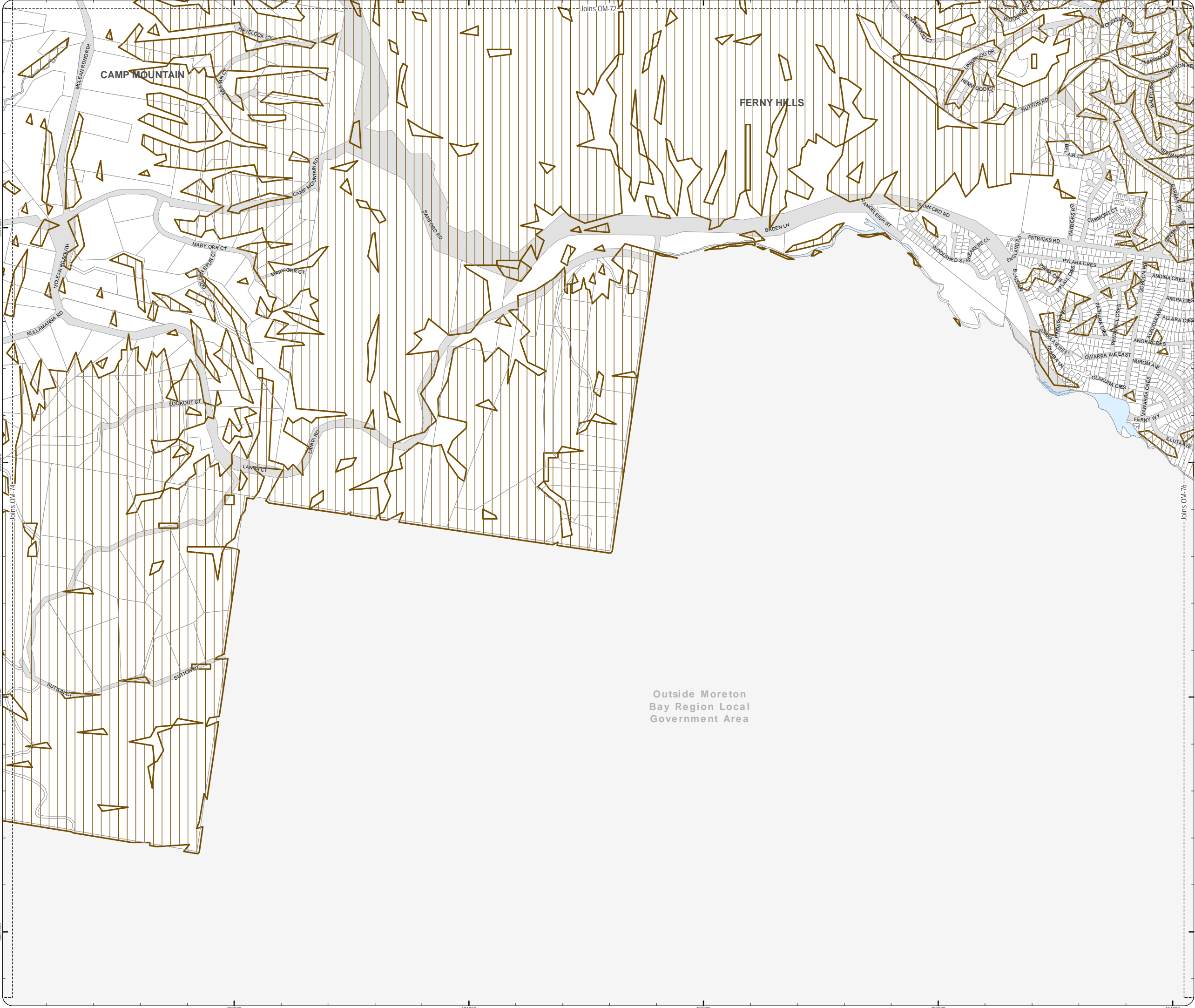
DCDB (Version April 2016) is reproduced with the permission of the State of Queensland



OM-74 LSH  
Overlay Map



Z:\MapData\GISData\Planning\_Division\01 Planning Scheme\Amendments\01\_Proposed\Tailored Amendment\102\_Post Consultation and State Approval\Version 201902\_MX05\OM-75\_Landslide\_Hazard.mxd



**PLANNING SCHEME**  
**OVERLAY MAP - LANDSLIDE HAZARD**

- Property boundaries
- Landslide hazard area (>15% Slope)

Please read the following notes about this map:

This overlay map only affects you if your property is identified in the Landslide hazard area, and you wish to develop (e.g. build or extend, change use, subdivide, clear native vegetation, fill or excavate).

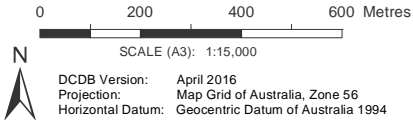
Under State Government requirements, planning schemes must identify areas where landslide hazard planning controls apply. This overlay map shows the Landslide hazard area and comprises land with slopes greater than 15%.

Inclusion in this map does not necessarily mean there are associated requirements.

Refer to the relevant zone code, local plan code and/or development codes for requirements associated with this overlay map.

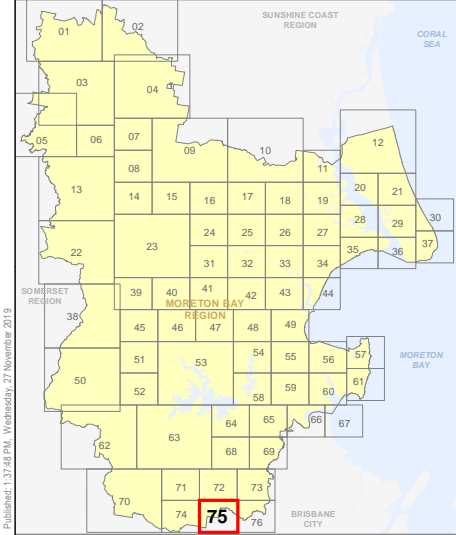
For further information regarding this overlay map, please refer to the Overlay information sheet on Council's website ([www.moretonbay.qld.gov.au/mbrcplanningscheme](http://www.moretonbay.qld.gov.au/mbrcplanningscheme)) or contact council on 3205 0555.

Effective on and from XXXXX



**DISCLAIMER:** Some of the information shown in this document has been provided to Council from external third parties. Council makes no representation and gives no warranty about the accuracy, reliability, completeness or suitability for any particular purpose of the information. Persons should not rely on the information shown in this document to make any decision with financial or legal implications and should instead rely on their own enquiries. To the full extent that it is able to do so in law, Council disclaims all liability (including liability in negligence) for all costs, losses and damages (including indirect and consequential costs, losses and damages) caused by or arising from anyone using or relying on the information shown in this document for any purpose whatsoever. © Copyright Moreton Bay Regional Council 2019

DCDB (Version April 2016) is reproduced with the permission of the State of Queensland



**OM-75 LSH**  
**Overlay Map**



Z:\MapData\GISData\Planning\_Division\01 Planning Scheme\Amendments\01 Proposed\Tailored Scheme\Amendments\102\_Post Consultation and State Approval\Version 201902\_Moreton Bay Landslide Hazard.mxd



**PLANNING SCHEME  
OVERLAY MAP - LANDSLIDE HAZARD**

- Property boundaries
- Landslide hazard area (>15% Slope)

Please read the following notes about this map:

This overlay map only affects you if your property is identified in the Landslide hazard area, and you wish to develop (e.g. build or extend, change use, subdivide, clear native vegetation, fill or excavate).

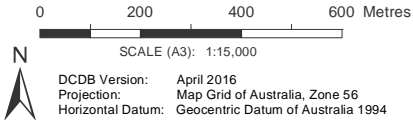
Under State Government requirements, planning schemes must identify areas where landslide hazard planning controls apply. This overlay map shows the Landslide hazard area and comprises land with slopes greater than 15%.

Inclusion in this map does not necessarily mean there are associated requirements.

Refer to the relevant zone code, local plan code and/or development codes for requirements associated with this overlay map.

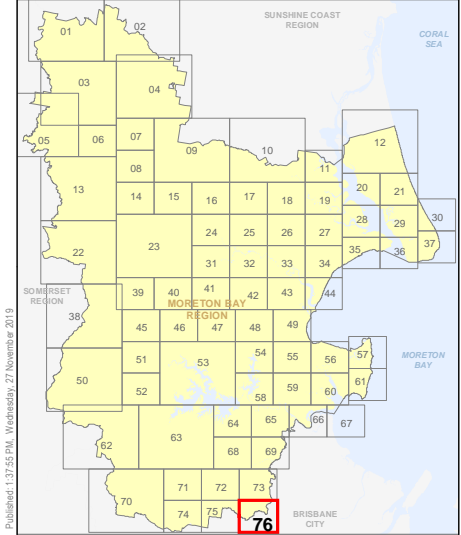
For further information regarding this overlay map, please refer to the Overlay information sheet on Council's website ([www.moretonbay.qld.gov.au/mbrclplanningscheme](http://www.moretonbay.qld.gov.au/mbrclplanningscheme)) or contact council on 3205 0555.

Effective on and from XXXXX



**DISCLAIMER:** Some of the information shown in this document has been provided to Council from external third parties. Council makes no representation and gives no warranty about the accuracy, reliability, completeness or suitability for any particular purpose of the information. Persons should not rely on the information shown in this document to make any decision with financial or legal implications and should instead rely on their own enquiries. To the full extent that it is able to do so in law, Council disclaims all liability (including liability in negligence) for all costs, losses and damages (including indirect and consequential costs, losses and damages) caused by or arising from anyone using or relying on the information shown in this document for any purpose whatsoever. © Copyright Moreton Bay Regional Council 2019

DCDB (Version April 2016) is reproduced with the permission of the State of Queensland



**OM-76 LSH  
Overlay Map**