Moreton Bay Regional Council

PLANNING SCHEME
OVERLAY MAP - INFRASTRUCTURE BUFFERS

- Aviation facility area of interest
- Operational airspace contour
- Operational airspace
- High voltage electricity line buffer
- Electricity supply substation buffer - 10m
- Wastewater treatment site buffer - 400m
- Wastewater treatment site
- Pumping station buffer
- Landfill site buffer - 200m
- Landfill site
- Gas Pipeline Buffer - 200m
- Lake Samsonvale and Lake Kurwongbah setback – 400m
- Lake Kurwongbah setback – 80m
- Water supply buffer
- Bulk water supply infrastructure buffer – 20m
- Property containing bulk water facility

Bulk water supply infrastructure

- Pump station facility
- Reservoir facility
- Water quality facility
- Pipeline

Please read the following notes about this map:

This overlay map only affects you if an infrastructure buffer is identified on your property, and you wish to develop (e.g. build or extend, change use, subdivide, clear native vegetation, fill or excavate).

This map shows buffers to infrastructure such as wastewater treatment plants and pumping stations; landfill and water supply sites; major electricity supply stations and transmission lines; gas and bulk water supply infrastructure; and operational airspace.

Inclusion in this map does not necessarily mean there are associated requirements.

Refer to relevant zone code, local plan code and/or development codes for requirements associated with this overlay map.

For further information regarding this overlay map, please refer to the Overlay information sheet on Council's website (www.moretonbay.qld.gov.au/mbrcplanningscheme)or contact council on 3205 0555.

Effective on and from XXXXX

0 400 800 1,200 Metres

SCALE (A3): 1:30,000

N

DCDB Version: April 2016
Projection: Map Grid of Australia, Zone 56
Horizontal Datum: Geocentric Datum of Australia 1994

DISCLAIMER: Some of the information shown in this document has been provided to Council from external third parties. Council makes no representation and gives no warranty about the accuracy, reliability, completeness or suitability for any particular purpose of the information. Persons should not rely on the information shown in this document to make any decision with financial or legal implications and should instead rely on their own enquiries. To the full extent that it is able to do so in law, Council disclaims all liability (including liability in negligence) for all costs, losses and damages (including indirect and consequential costs, losses and damages) caused by or arising from anyone using or relying on the information shown in this document for any purpose whatsoever.
© Copyright Moreton Bay Regional Council 2019

DCDB (Version April 2016) is reproduced with the permission of the State of Queensland

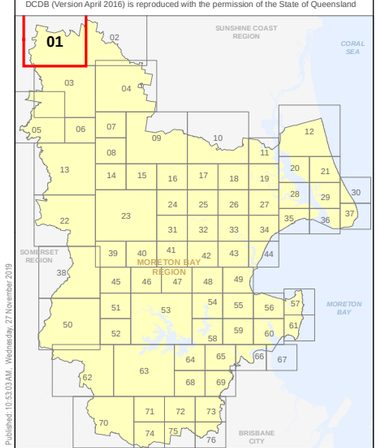

Published 10:53:03 AM, Wednesday, 27 November 2019

OM-1 IB
Overlay Map

Joins OM-02

BROKEN RIDGE RD
WILLETT RD
PLUMB RD
POSTMANS TRACK
MEARS LN
GAP RD
CAMPBELLS RD
KERR RD
BELLTHORPE WEST RD
BELLTHORPE RANGE RD

7037000 7036000 7035000 7034000 7033000 7032000 7031000 7030000 7029000

467000 468000 469000 470000 471000 472000 473000 474000 475000 476000

OM_Infrastructure_Buffers.mxd

Please Note: Do Not Print using "Page Scaling: Fit to Printable Area", this will distort the scale of the map and impacts quality of text and linework. Please print using setup of A3 paper size and Landscape orientation, with "Page Scaling: None", and you will not see this message.

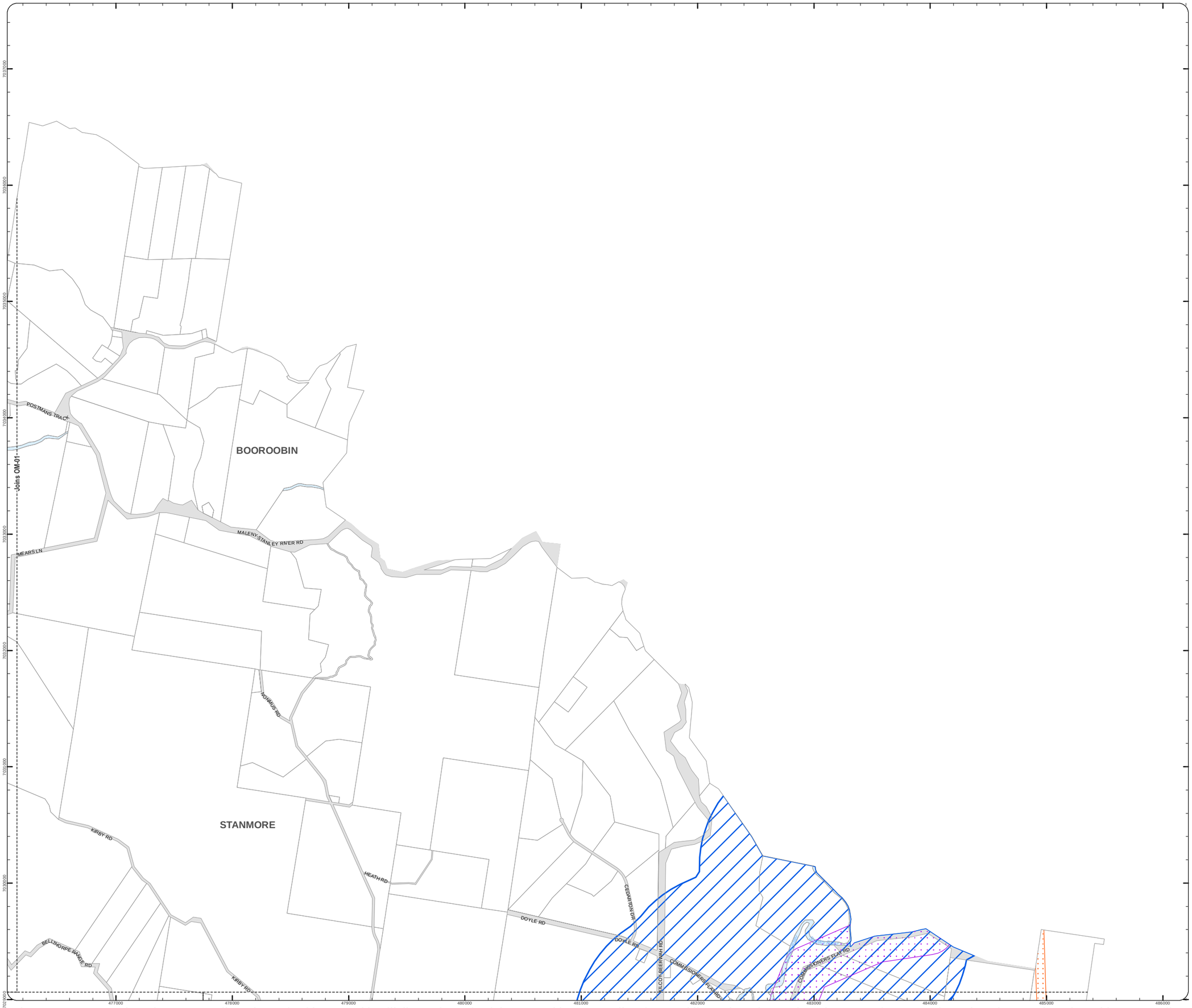

Moreton Bay Regional Council

PLANNING SCHEME
OVERLAY MAP - INFRASTRUCTURE BUFFERS

- Aviation facility area of interest
- Operational airspace contour
- Operational airspace
- High voltage electricity line buffer
- Electricity supply substation buffer - 10m
- Wastewater treatment site buffer - 400m
- Wastewater treatment site
- Pumping station buffer
- Landfill site buffer - 200m
- Landfill site
- Gas Pipeline Buffer - 200m
- Lake Samsonvale and Lake Kurwongbah setback – 400m
- Lake Kurwongbah setback – 80m
- Water supply buffer
- Bulk water supply infrastructure buffer – 20m
- Property containing bulk water facility

Bulk water supply infrastructure

- Pump station facility
- Reservoir facility
- Water quality facility
- Pipeline

Please read the following notes about this map:

This overlay map only affects you if an infrastructure buffer is identified on your property, and you wish to develop (e.g. build or extend, change use, subdivide, clear native vegetation, fill or excavate).

This map shows buffers to infrastructure such as wastewater treatment plants and pumping stations; landfill and water supply sites; major electricity supply stations and transmission lines; gas and bulk water supply infrastructure; and operational airspace.

Inclusion in this map does not necessarily mean there are associated requirements.

Refer to relevant zone code, local plan code and/or development codes for requirements associated with this overlay map.

For further information regarding this overlay map, please refer to the Overlay information sheet on Council's website (www.moretonbay.qld.gov.au/mbrcplanningscheme)or contact council on 3205 0555.

Effective on and from XXXXX

0 400 800 1,200 Metres

SCALE (A3): 1:30,000

N

DCDB Version: April 2016
Projection: Map Grid of Australia, Zone 56
Horizontal Datum: Geocentric Datum of Australia 1994

DISCLAIMER: Some of the information shown in this document has been provided to Council from external third parties. Council makes no representation and gives no warranty about the accuracy, reliability, completeness or suitability for any particular purpose of the information. Persons should not rely on the information shown in this document to make any decision with financial or legal implications and should instead rely on their own enquiries. To the full extent that it is able to do so in law, Council disclaims all liability (including liability in negligence) for all costs, losses and damages (including indirect and consequential costs, losses and damages) caused by or arising from anyone using or relying on the information shown in this document for any purpose whatsoever.
© Copyright Moreton Bay Regional Council 2019

DCDB (Version April 2016) is reproduced with the permission of the State of Queensland

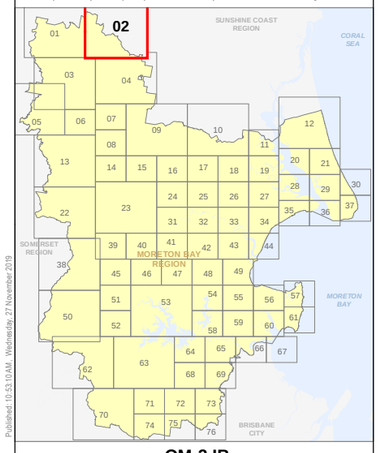

Published: 10:53 10 AM - Wednesday, 27 November 2019

OM-2 IB
Overlay Map

OM_InfrastructureBuffers.mxd

Please Note: Do Not Print using "Page Scaling: Fit to Printable Area", this will distort the scale of the map and impacts quality of text and linework. Please print using setup of A3 paper size and Landscape orientation, with "Page Scaling: None", and you will not see this message.

Moreton Bay Regional Council

PLANNING SCHEME
OVERLAY MAP - INFRASTRUCTURE BUFFERS

- Aviation facility area of interest
- Operational airspace contour
- Operational airspace
- High voltage electricity line buffer
- Electricity supply substation buffer - 10m
- Wastewater treatment site buffer - 400m
- Wastewater treatment site
- Pumping station buffer
- Landfill site buffer - 200m
- Landfill site
- Gas Pipeline Buffer - 200m
- Lake Samsonvale and Lake Kurwongbah setback – 400m
- Lake Kurwongbah setback – 80m
- Water supply buffer
- Bulk water supply infrastructure buffer – 20m
- Property containing bulk water facility

Bulk water supply infrastructure

- Pump station facility
- Reservoir facility
- Water quality facility
- Pipeline

Please read the following notes about this map:

This overlay map only affects you if an infrastructure buffer is identified on your property, and you wish to develop (e.g. build or extend, change use, subdivide, clear native vegetation, fill or excavate).

This map shows buffers to infrastructure such as wastewater treatment plants and pumping stations; landfill and water supply sites; major electricity supply stations and transmission lines; gas and bulk water supply infrastructure; and operational airspace.

Inclusion in this map does not necessarily mean there are associated requirements.

Refer to relevant zone code, local plan code and/or development codes for requirements associated with this overlay map.

For further information regarding this overlay map, please refer to the Overlay information sheet on Council's website (www.moretonbay.qld.gov.au/mbrcplanningscheme)or contact council on 3205 0555.

Effective on and from XXXXX

0 400 800 1,200 Metres

SCALE (A3): 1:30,000

N

DCDB Version: April 2016
Projection: Map Grid of Australia, Zone 56
Horizontal Datum: Geocentric Datum of Australia 1994

DISCLAIMER: Some of the information shown in this document has been provided to Council from external third parties. Council makes no representation and gives no warranty about the accuracy, reliability, completeness or suitability for any particular purpose of the information. Persons should not rely on the information shown in this document to make any decision with financial or legal implications and should instead rely on their own enquiries. To the full extent that it is able to do so in law, Council disclaims all liability (including liability in negligence) for all costs, losses and damages (including indirect and consequential costs, losses and damages) caused by or arising from anyone using or relying on the information shown in this document for any purpose whatsoever.
© Copyright Moreton Bay Regional Council 2019

DCDB (Version April 2016) is reproduced with the permission of the State of Queensland

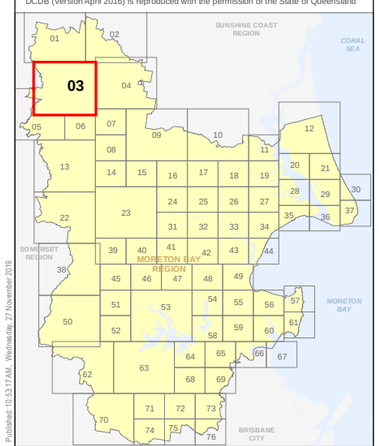

Published 10:53:17AM Wednesday, 27 November 2019

OM-3 IB
Overlay Map

OM_Infrastructure_Buffers.mxd

Please Note: Do Not Print using "Page Scaling: Fit to Printable Area", this will distort the scale of the map and impacts quality of text and linework. Please print using setup of A3 paper size and Landscape orientation, with "Page Scaling: None", and you will not see this message.

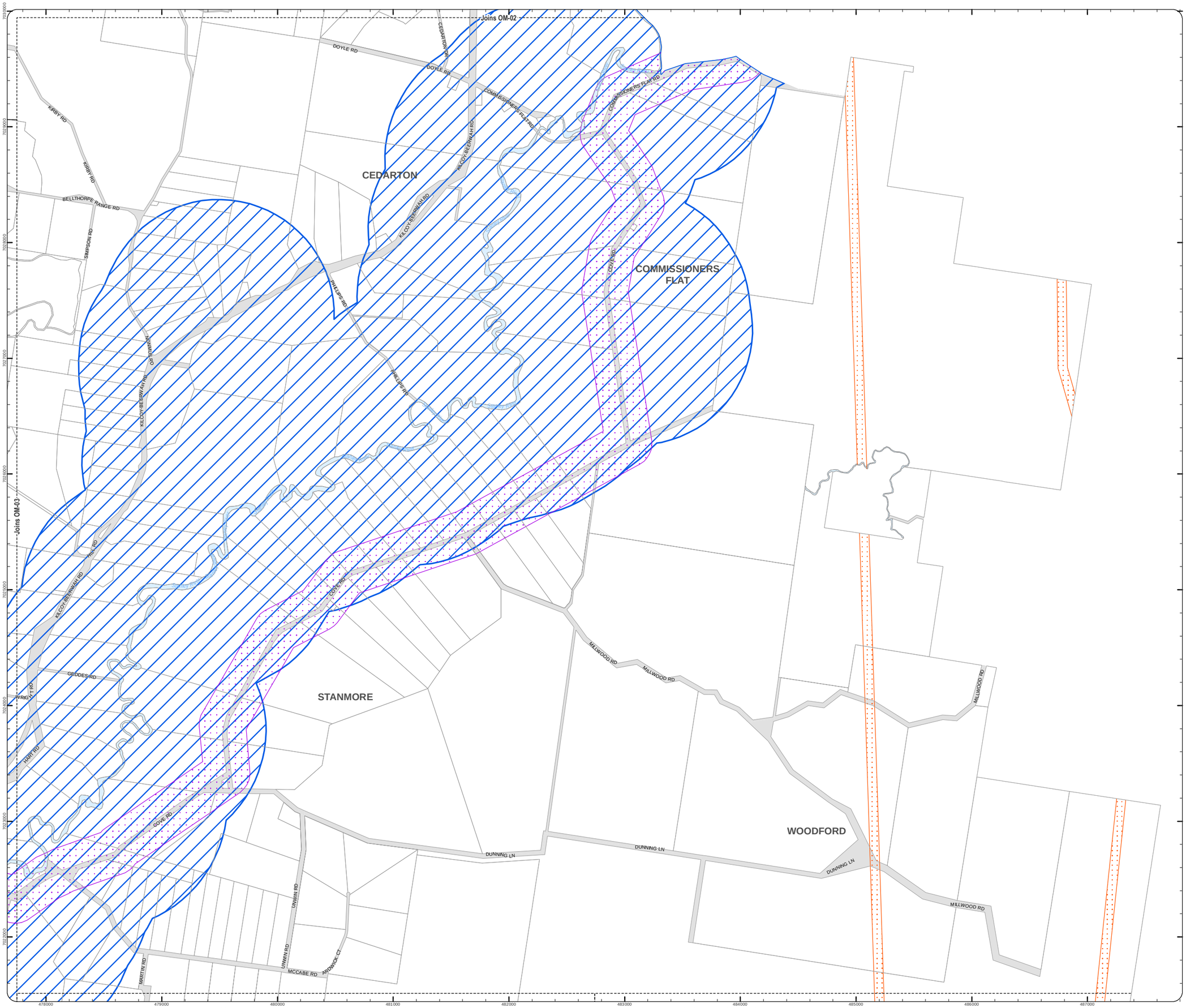

Moreton Bay Regional Council

PLANNING SCHEME
OVERLAY MAP - INFRASTRUCTURE BUFFERS

- Aviation facility area of interest
- Operational airspace contour
- Operational airspace
- High voltage electricity line buffer
- Electricity supply substation buffer - 10m
- Wastewater treatment site buffer - 400m
- Wastewater treatment site
- Pumping station buffer
- Landfill site buffer - 200m
- Landfill site
- Gas Pipeline Buffer - 200m
- Lake Samsonvale and Lake Kurwongbah setback – 400m
- Lake Kurwongbah setback – 80m
- Water supply buffer
- Bulk water supply infrastructure buffer – 20m
- Property containing bulk water facility

Bulk water supply infrastructure

- Pump station facility
- Reservoir facility
- Water quality facility
- Pipeline

Please read the following notes about this map:

This overlay map only affects you if an infrastructure buffer is identified on your property, and you wish to develop (e.g. build or extend, change use, subdivide, clear native vegetation, fill or excavate).

This map shows buffers to infrastructure such as wastewater treatment plants and pumping stations; landfill and water supply sites; major electricity supply stations and transmission lines; gas and bulk water supply infrastructure; and operational airspace.

Inclusion in this map does not necessarily mean there are associated requirements.

Refer to relevant zone code, local plan code and/or development codes for requirements associated with this overlay map.

For further information regarding this overlay map, please refer to the Overlay information sheet on Council's website (www.moretonbay.qld.gov.au/mbrcplanningscheme)or contact council on 3205 0555.

Effective on and from XXXXX

0 400 800 1,200 Metres

SCALE (A3): 1:30,000

N

DCDB Version: April 2016
Projection: Map Grid of Australia, Zone 56
Horizontal Datum: Geocentric Datum of Australia 1994

DISCLAIMER: Some of the information shown in this document has been provided to Council from external third parties. Council makes no representation and gives no warranty about the accuracy, reliability, completeness or suitability for any particular purpose of the information. Persons should not rely on the information shown in this document to make any decision with financial or legal implications and should instead rely on their own enquiries. To the full extent that it is able to do so in law, Council disclaims all liability (including liability in negligence) for all costs, losses and damages (including indirect and consequential costs, losses and damages) caused by or arising from anyone using or relying on the information shown in this document for any purpose whatsoever.
© Copyright Moreton Bay Regional Council 2019

DCDB (Version April 2016) is reproduced with the permission of the State of Queensland

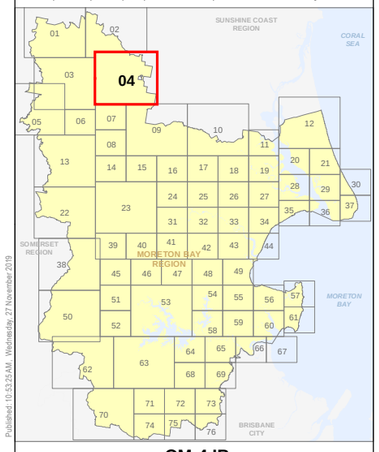

Published: 10:53:23 AM Wednesday, 27 November 2019

OM-4 IB
Overlay Map

OM_Infrastructure_Buffers.mxd

Please Note: Do Not Print using "Page Scaling: Fit to Printable Area", this will distort the scale of the map and impacts quality of text and linework. Please print using setup of A3 paper size and Landscape orientation, with "Page Scaling: None", and you will not see this message.

Joins OM-03

STONY CREEK

NEURUM

EATON LN
MOUNTFORD RD
FLETCHER RD
WILKES RD
HESSION RD
STONY CREEK RD
D'AGUILAR HWY
BROUGH DR
SIRL RD
BACK RD
KING RD
MORRISON RD
REDHILL RD
STANTON RD
PERKINS RD

702400
702300
702200
702100
702000
701900
701800
701700

463000
464000
465000
466000
467000
468000
469000
470000
471000
472000

Moreton Bay Regional Council

PLANNING SCHEME
OVERLAY MAP - INFRASTRUCTURE BUFFERS

- Aviation facility area of interest
- Operational airspace contour
- Operational airspace
- High voltage electricity line buffer
- Electricity supply substation buffer - 10m
- Wastewater treatment site buffer - 400m
- Wastewater treatment site
- Pumping station buffer
- Landfill site buffer - 200m
- Landfill site
- Gas Pipeline Buffer - 200m
- Lake Samsonvale and Lake Kurwongbah setback – 400m
- Lake Kurwongbah setback – 80m
- Water supply buffer
- Bulk water supply infrastructure buffer – 20m
- Property containing bulk water facility

Bulk water supply infrastructure

- Pump station facility
- Reservoir facility
- Water quality facility
- Pipeline

Please read the following notes about this map:

This overlay map only affects you if an infrastructure buffer is identified on your property, and you wish to develop (e.g. build or extend, change use, subdivide, clear native vegetation, fill or excavate).

This map shows buffers to infrastructure such as wastewater treatment plants and pumping stations; landfill and water supply sites; major electricity supply stations and transmission lines; gas and bulk water supply infrastructure; and operational airspace.

Inclusion in this map does not necessarily mean there are associated requirements.

Refer to relevant zone code, local plan code and/or development codes for requirements associated with this overlay map.

For further information regarding this overlay map, please refer to the Overlay information sheet on Council's website (www.moretonbay.qld.gov.au/mbrcplanningscheme)or contact council on 3205 0555.

Effective on and from XXXXX

0 400 800 1,200 Metres

SCALE (A3): 1:30,000

N

DCDB Version: April 2016
Projection: Map Grid of Australia, Zone 56
Horizontal Datum: Geocentric Datum of Australia 1994

DISCLAIMER: Some of the information shown in this document has been provided to Council from external third parties. Council makes no representation and gives no warranty about the accuracy, reliability, completeness or suitability for any particular purpose of the information. Persons should not rely on the information shown in this document to make any decision with financial or legal implications and should instead rely on their own enquiries. To the full extent that it is able to do so in law, Council disclaims all liability (including liability in negligence) for all costs, losses and damages (including indirect and consequential costs, losses and damages) caused by or arising from anyone using or relying on the information shown in this document for any purpose whatsoever.
© Copyright Moreton Bay Regional Council 2019

DCDB (Version April 2016) is reproduced with the permission of the State of Queensland

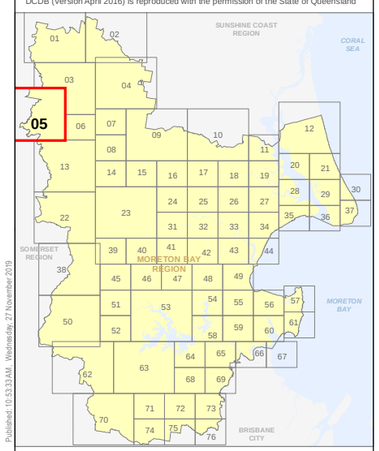

Published: 10:53:33 AM Wednesday, 27 November 2019

OM-5 IB
Overlay Map

OM_Infrastructure_Buffers.mxd

Please Note: Do Not Print using "Page Scaling: Fit to Printable Area", this will distort the scale of the map and impacts quality of text and linework. Please print using setup of A3 paper size and Landscape orientation, with "Page Scaling: None", and you will not see this message.

Joins OM-03

Joins OM-05

Joins OM-13

WOODFORD

NEURUM

Moreton Bay Regional Council

PLANNING SCHEME
OVERLAY MAP - INFRASTRUCTURE BUFFERS

- Aviation facility area of interest
- Operational airspace contour
- Operational airspace
- High voltage electricity line buffer
- Electricity supply substation buffer - 10m
- Wastewater treatment site buffer - 400m
- Wastewater treatment site
- Pumping station buffer
- Landfill site buffer - 200m
- Landfill site
- Gas Pipeline Buffer - 200m
- Lake Samsonvale and Lake Kurwongbah setback – 400m
- Lake Kurwongbah setback – 80m
- Water supply buffer
- Bulk water supply infrastructure buffer – 20m
- Property containing bulk water facility

Bulk water supply infrastructure

- Pump station facility
- Reservoir facility
- Water quality facility
- Pipeline

Please read the following notes about this map:

This overlay map only affects you if an infrastructure buffer is identified on your property, and you wish to develop (e.g. build or extend, change use, subdivide, clear native vegetation, fill or excavate).

This map shows buffers to infrastructure such as wastewater treatment plants and pumping stations; landfill and water supply sites; major electricity supply stations and transmission lines; gas and bulk water supply infrastructure; and operational airspace.

Inclusion in this map does not necessarily mean there are associated requirements.

Refer to relevant zone code, local plan code and/or development codes for requirements associated with this overlay map.

For further information regarding this overlay map, please refer to the Overlay information sheet on Council's website (www.moretonbay.qld.gov.au/mbrcplanningscheme)or contact council on 3205 0555.

Effective on and from XXXXX

0 200 400 600 Metres

SCALE (A3): 1:15,000

N

DCDB Version: April 2016
Projection: Map Grid of Australia, Zone 56
Horizontal Datum: Geocentric Datum of Australia 1994

DISCLAIMER: Some of the information shown in this document has been provided to Council from external third parties. Council makes no representation and gives no warranty about the accuracy, reliability, completeness or suitability for any particular purpose of the information. Persons should not rely on the information shown in this document to make any decision with financial or legal implications and should instead rely on their own enquiries. To the full extent that it is able to do so in law, Council disclaims all liability (including liability in negligence) for all costs, losses and damages (including indirect and consequential costs, losses and damages) caused by or arising from anyone using or relying on the information shown in this document for any purpose whatsoever.
© Copyright Moreton Bay Regional Council 2019

DCDB (Version April 2016) is reproduced with the permission of the State of Queensland

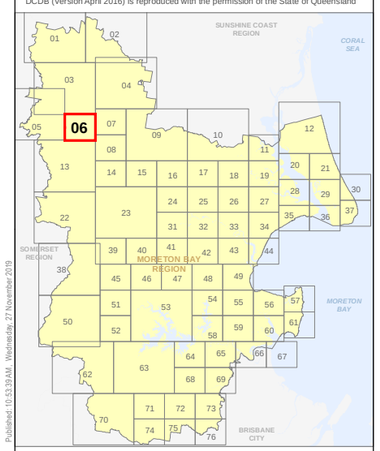

Published: 10:53:39 AM, Wednesday, 27 November 2019

OM-6 IB
Overlay Map

OM_Infrastructure_Buffers.mxd

Please Note: Do Not Print using "Page Scaling: Fit to Printable Area", this will distort the scale of the map and impacts quality of text and linework. Please print using setup of A3 paper size and Landscape orientation, with "Page Scaling: None", and you will not see this message.

Joins OM-04

Joins OM-09

Joins OM-08

MARTIN RD

MAROSKE RD

DRAPER ST

WINDSOR ST

CEMETERY RD

WOOD ST

MARY ST

CEMETERY RD

WOODFORD

WEBB LN

CRAMPTON DR

GOLF COURSE RD

ARCHER ST

MCOWER ST

KROPP RD

REWESS ST

CORONATION AVE

BROOKER ST

ELIZABETH ST

ARCHER ST

KIRBY ST

HENRY ST

LESLIE ST

GEORGE ST

NICKLAUS ST

MARGARET ST

LANGER ST

ARCHER ST

HAMILTON RD

PETERSON RD

DAGUILAR HWY

7021000

7020000

7019000

7018000

478000

479000

480000

481000

482000

OM_Infrastructure_Buffers.mxd

Moreton Bay Regional Council

PLANNING SCHEME
OVERLAY MAP - INFRASTRUCTURE BUFFERS

- Aviation facility area of interest
- Operational airspace contour
- Operational airspace
- High voltage electricity line buffer
- Electricity supply substation buffer - 10m
- Wastewater treatment site buffer - 400m
- Wastewater treatment site
- Pumping station buffer
- Landfill site buffer - 200m
- Landfill site
- Gas Pipeline Buffer - 200m
- Lake Samsonvale and Lake Kurwongbah setback – 400m
- Lake Kurwongbah setback – 80m
- Water supply buffer
- Bulk water supply infrastructure buffer – 20m
- Property containing bulk water facility

Bulk water supply infrastructure

- Pump station facility
- Reservoir facility
- Water quality facility
- Pipeline

Please read the following notes about this map:

This overlay map only affects you if an infrastructure buffer is identified on your property, and you wish to develop (e.g. build or extend, change use, subdivide, clear native vegetation, fill or excavate).

This map shows buffers to infrastructure such as wastewater treatment plants and pumping stations; landfill and water supply sites; major electricity supply stations and transmission lines; gas and bulk water supply infrastructure; and operational airspace.

Inclusion in this map does not necessarily mean there are associated requirements.

Refer to relevant zone code, local plan code and/or development codes for requirements associated with this overlay map.

For further information regarding this overlay map, please refer to the Overlay information sheet on Council's website (www.moretonbay.qld.gov.au/mbrcplanningscheme)or contact council on 3205 0555.

Effective on and from XXXXX

0 200 400 600 Metres

SCALE (A3): 1:15,000

N

DCDB Version: April 2016
Projection: Map Grid of Australia, Zone 56
Horizontal Datum: Geocentric Datum of Australia 1994

DISCLAIMER: Some of the information shown in this document has been provided to Council from external third parties. Council makes no representation and gives no warranty about the accuracy, reliability, completeness or suitability for any particular purpose of the information. Persons should not rely on the information shown in this document to make any decision with financial or legal implications and should instead rely on their own enquiries. To the full extent that it is able to do so in law, Council disclaims all liability (including liability in negligence) for all costs, losses and damages (including indirect and consequential costs, losses and damages) caused by or arising from anyone using or relying on the information shown in this document for any purpose whatsoever.
© Copyright Moreton Bay Regional Council 2019

DCDB (Version April 2016) is reproduced with the permission of the State of Queensland

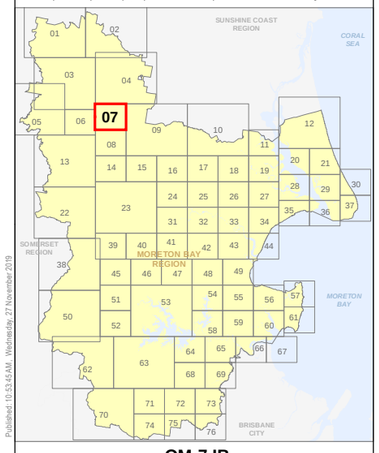

Published 10:53:45 AM, Wednesday, 27 November 2019

OM-7 IB
Overlay Map

Please Note: Do Not Print using "Page Scaling: Fit to Printable Area", this will distort the scale of the map and impacts quality of text and linework. Please print using setup of A3 paper size and Landscape orientation, with "Page Scaling: None", and you will not see this message.



Moreton Bay Regional Council

PLANNING SCHEME
OVERLAY MAP - INFRASTRUCTURE BUFFERS

- Aviation facility area of interest
- Operational airspace contour
- Operational airspace
- High voltage electricity line buffer
- Electricity supply substation buffer - 10m
- Wastewater treatment site buffer - 400m
- Wastewater treatment site
- Pumping station buffer
- Landfill site buffer - 200m
- Landfill site
- Gas Pipeline Buffer - 200m
- Lake Samsonvale and Lake Kurwongbah setback – 400m
- Lake Kurwongbah setback – 80m
- Water supply buffer
- Bulk water supply infrastructure buffer – 20m
- Property containing bulk water facility

Bulk water supply infrastructure

- Pump station facility
- Reservoir facility
- Water quality facility
- Pipeline

Please read the following notes about this map:

This overlay map only affects you if an infrastructure buffer is identified on your property, and you wish to develop (e.g. build or extend, change use, subdivide, clear native vegetation, fill or excavate).

This map shows buffers to infrastructure such as wastewater treatment plants and pumping stations; landfill and water supply sites; major electricity supply stations and transmission lines; gas and bulk water supply infrastructure; and operational airspace.

Inclusion in this map does not necessarily mean there are associated requirements.

Refer to relevant zone code, local plan code and/or development codes for requirements associated with this overlay map.

For further information regarding this overlay map, please refer to the Overlay information sheet on Council's website (www.moretonbay.qld.gov.au/mbrcplanningscheme)or contact council on 3205 0555.

Effective on and from XXXXX

0 200 400 600 Metres

SCALE (A3): 1:15,000

N

DCDB Version: April 2016
Projection: Map Grid of Australia, Zone 56
Horizontal Datum: Geocentric Datum of Australia 1994

DISCLAIMER: Some of the information shown in this document has been provided to Council from external third parties. Council makes no representation and gives no warranty about the accuracy, reliability, completeness or suitability for any particular purpose of the information. Persons should not rely on the information shown in this document to make any decision with financial or legal implications and should instead rely on their own enquiries. To the full extent that it is able to do so in law, Council disclaims all liability (including liability in negligence) for all costs, losses and damages (including indirect and consequential costs, losses and damages) caused by or arising from anyone using or relying on the information shown in this document for any purpose whatsoever.
© Copyright Moreton Bay Regional Council 2019

DCDB (Version April 2016) is reproduced with the permission of the State of Queensland

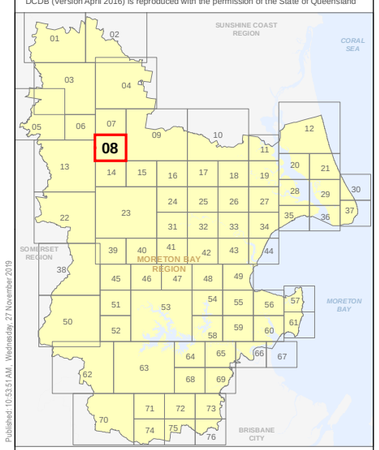

Published: 10:53:51 AM, Wednesday, 27 November 2019

OM-8 IB
Overlay Map

OM_Infrastructure_Buffers.mxd

Please Note: Do Not Print using "Page Scaling: Fit to Printable Area", this will distort the scale of the map and impacts quality of text and linework. Please print using setup of A3 paper size and Landscape orientation, with "Page Scaling: None", and you will not see this message.

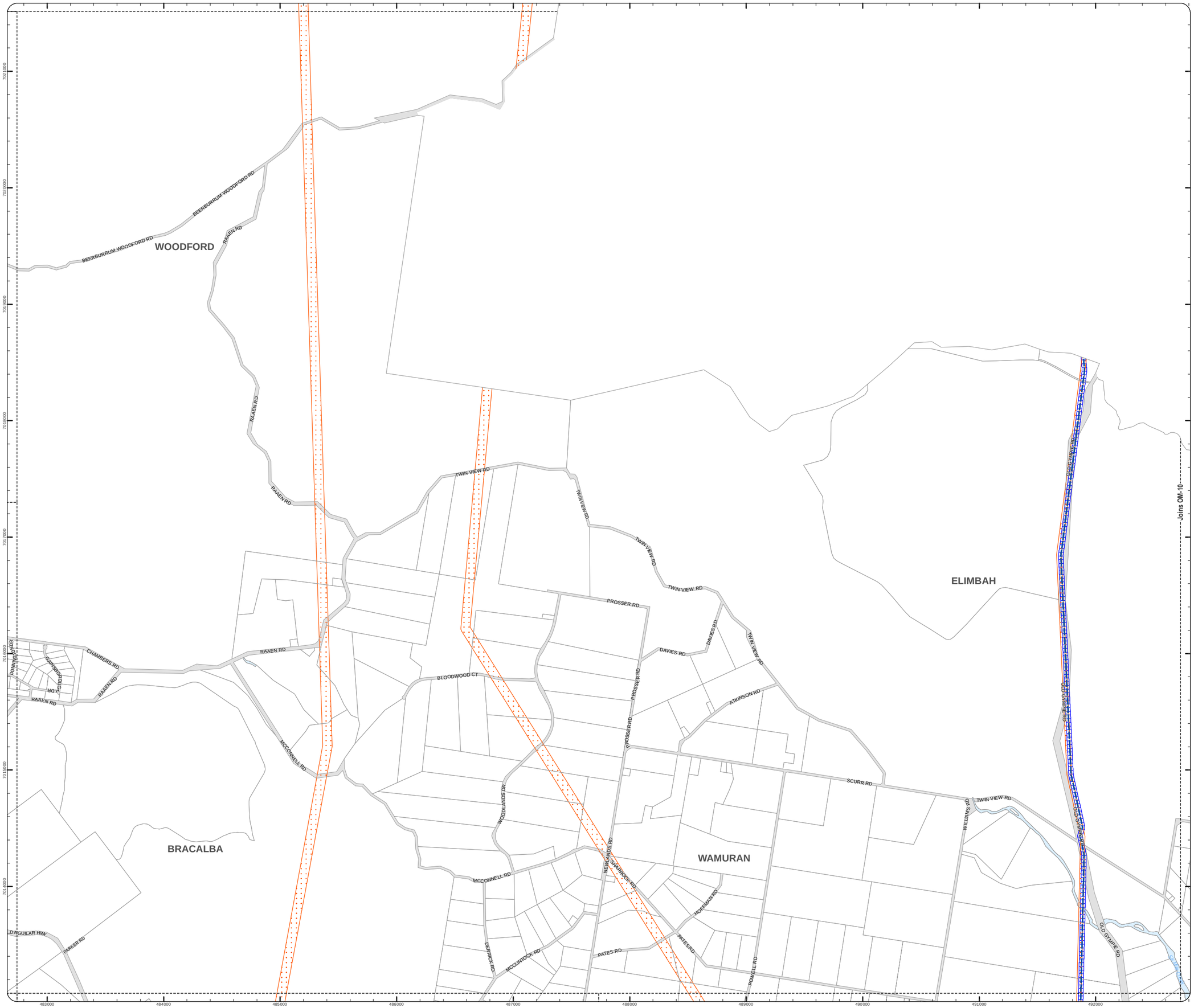

Moreton Bay Regional Council

PLANNING SCHEME
OVERLAY MAP - INFRASTRUCTURE BUFFERS

- Aviation facility area of interest
- Operational airspace contour
- Operational airspace
- High voltage electricity line buffer
- Electricity supply substation buffer - 10m
- Wastewater treatment site buffer - 400m
- Wastewater treatment site
- Pumping station buffer
- Landfill site buffer - 200m
- Landfill site
- Gas Pipeline Buffer - 200m
- Lake Samsonvale and Lake Kurwongbah setback – 400m
- Lake Kurwongbah setback – 80m
- Water supply buffer
- Bulk water supply infrastructure buffer – 20m
- Property containing bulk water facility

Bulk water supply infrastructure

- Pump station facility
- Reservoir facility
- Water quality facility
- Pipeline

Please read the following notes about this map:

This overlay map only affects you if an infrastructure buffer is identified on your property, and you wish to develop (e.g. build or extend, change use, subdivide, clear native vegetation, fill or excavate).

This map shows buffers to infrastructure such as wastewater treatment plants and pumping stations; landfill and water supply sites; major electricity supply stations and transmission lines; gas and bulk water supply infrastructure; and operational airspace.

Inclusion in this map does not necessarily mean there are associated requirements.

Refer to relevant zone code, local plan code and/or development codes for requirements associated with this overlay map.

For further information regarding this overlay map, please refer to the Overlay information sheet on Council's website (www.moretonbay.qld.gov.au/mbrcplanningscheme)or contact council on 3205 0555.

Effective on and from XXXXX

0 400 800 1,200 Metres

SCALE (A3): 1:30,000

N

DCDB Version: April 2016
Projection: Map Grid of Australia, Zone 56
Horizontal Datum: Geocentric Datum of Australia 1994

DISCLAIMER: Some of the information shown in this document has been provided to Council from external third parties. Council makes no representation and gives no warranty about the accuracy, reliability, completeness or suitability for any particular purpose of the information. Persons should not rely on the information shown in this document to make any decision with financial or legal implications and should instead rely on their own enquiries. To the full extent that it is able to do so in law, Council disclaims all liability (including liability in negligence) for all costs, losses and damages (including indirect and consequential costs, losses and damages) caused by or arising from anyone using or relying on the information shown in this document for any purpose whatsoever.
© Copyright Moreton Bay Regional Council 2019

DCDB (Version April 2016) is reproduced with the permission of the State of Queensland

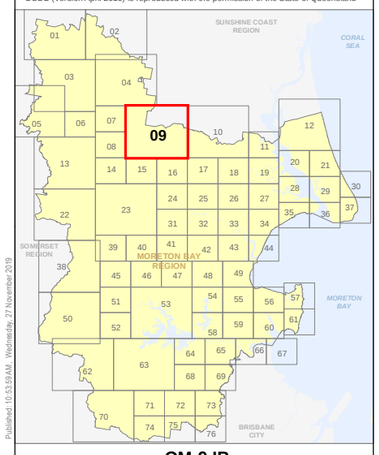

Published: 10:53:59 AM, Wednesday, 27 November 2019

OM-9 IB
Overlay Map

Please Note: Do Not Print using "Page Scaling: Fit to Printable Area", this will distort the scale of the map and impacts quality of text and linework. Please print using setup of A3 paper size and Landscape orientation, with "Page Scaling: None", and you will not see this message.

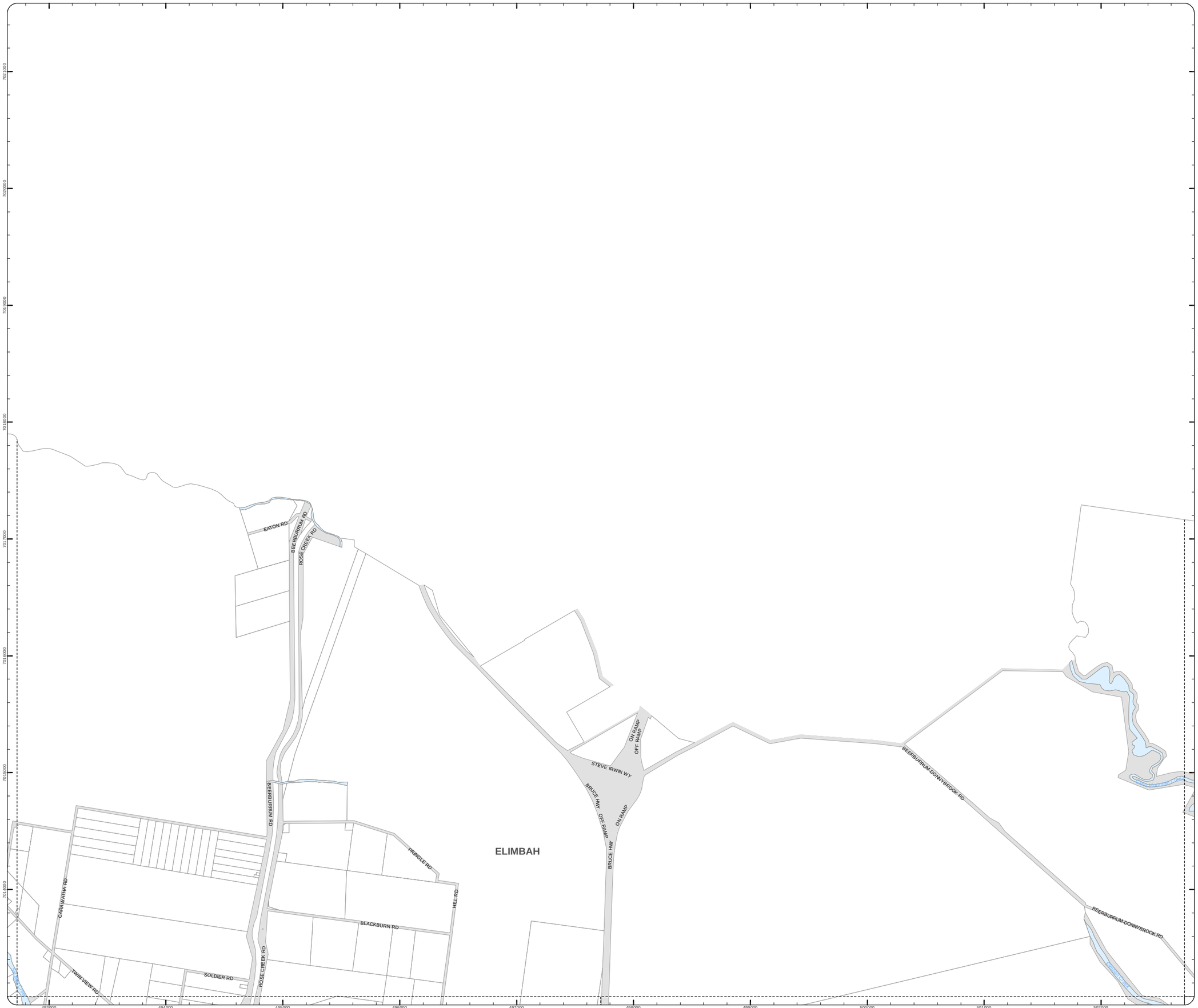

Moreton Bay Regional Council

PLANNING SCHEME
OVERLAY MAP - INFRASTRUCTURE BUFFERS

- Aviation facility area of interest
- Operational airspace contour
- Operational airspace
- High voltage electricity line buffer
- Electricity supply substation buffer - 10m
- Wastewater treatment site buffer - 400m
- Wastewater treatment site
- Pumping station buffer
- Landfill site buffer - 200m
- Landfill site
- Gas Pipeline Buffer - 200m
- Lake Samsonvale and Lake Kurwongbah setback – 400m
- Lake Kurwongbah setback – 80m
- Water supply buffer
- Bulk water supply infrastructure buffer – 20m
- Property containing bulk water facility

Bulk water supply infrastructure

- Pump station facility
- Reservoir facility
- Water quality facility
- Pipeline

Please read the following notes about this map:

This overlay map only affects you if an infrastructure buffer is identified on your property, and you wish to develop (e.g. build or extend, change use, subdivide, clear native vegetation, fill or excavate).

This map shows buffers to infrastructure such as wastewater treatment plants and pumping stations; landfill and water supply sites; major electricity supply stations and transmission lines; gas and bulk water supply infrastructure; and operational airspace.

Inclusion in this map does not necessarily mean there are associated requirements.

Refer to relevant zone code, local plan code and/or development codes for requirements associated with this overlay map.

For further information regarding this overlay map, please refer to the Overlay information sheet on Council's website (www.moretonbay.qld.gov.au/mbrcplanningscheme)or contact council on 3205 0555.

Effective on and from XXXXX

0 400 800 1,200 Metres

SCALE (A3): 1:30,000

N

DCDB Version: April 2016
Projection: Map Grid of Australia, Zone 56
Horizontal Datum: Geocentric Datum of Australia 1994

DISCLAIMER: Some of the information shown in this document has been provided to Council from external third parties. Council makes no representation and gives no warranty about the accuracy, reliability, completeness or suitability for any particular purpose of the information. Persons should not rely on the information shown in this document to make any decision with financial or legal implications and should instead rely on their own enquiries. To the full extent that it is able to do so in law, Council disclaims all liability (including liability in negligence) for all costs, losses and damages (including indirect and consequential costs, losses and damages) caused by or arising from anyone using or relying on the information shown in this document for any purpose whatsoever.
© Copyright Moreton Bay Regional Council 2019

DCDB (Version April 2016) is reproduced with the permission of the State of Queensland

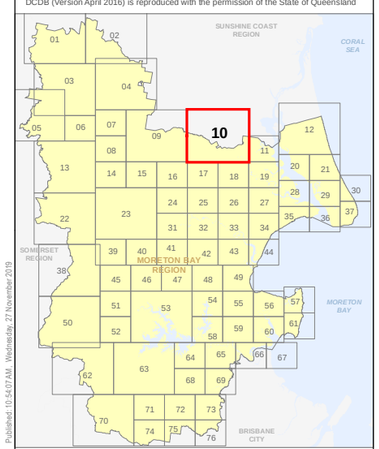

Published: 10:54:07 AM, Wednesday, 27 November 2019

OM-10 IB
Overlay Map

OM_Infrastructure_Buffers.mxd

Please Note: Do Not Print using "Page Scaling: Fit to Printable Area", this will distort the scale of the map and impacts quality of text and linework. Please print using setup of A3 paper size and Landscape orientation, with "Page Scaling: None", and you will not see this message.



Moreton Bay Regional Council

PLANNING SCHEME
OVERLAY MAP - INFRASTRUCTURE BUFFERS

- Aviation facility area of interest
- Operational airspace contour
- Operational airspace
- High voltage electricity line buffer
- Electricity supply substation buffer - 10m
- Wastewater treatment site buffer - 400m
- Wastewater treatment site
- Pumping station buffer
- Landfill site buffer - 200m
- Landfill site
- Gas Pipeline Buffer - 200m
- Lake Samsonvale and Lake Kurwongbah setback – 400m
- Lake Kurwongbah setback – 80m
- Water supply buffer
- Bulk water supply infrastructure buffer – 20m
- Property containing bulk water facility

Bulk water supply infrastructure

- Pump station facility
- Reservoir facility
- Water quality facility
- Pipeline

Please read the following notes about this map:

This overlay map only affects you if an infrastructure buffer is identified on your property, and you wish to develop (e.g. build or extend, change use, subdivide, clear native vegetation, fill or excavate).

This map shows buffers to infrastructure such as wastewater treatment plants and pumping stations; landfill and water supply sites; major electricity supply stations and transmission lines; gas and bulk water supply infrastructure; and operational airspace.

Inclusion in this map does not necessarily mean there are associated requirements.

Refer to relevant zone code, local plan code and/or development codes for requirements associated with this overlay map.

For further information regarding this overlay map, please refer to the Overlay information sheet on Council's website (www.moretonbay.qld.gov.au/mbrcplanningscheme)or contact council on 3205 0555.

Effective on and from XXXXX

0 200 400 600 Metres

SCALE (A3): 1:15,000

N

DCDB Version: April 2016
Projection: Map Grid of Australia, Zone 56
Horizontal Datum: Geocentric Datum of Australia 1994

DISCLAIMER: Some of the information shown in this document has been provided to Council from external third parties. Council makes no representation and gives no warranty about the accuracy, reliability, completeness or suitability for any particular purpose of the information. Persons should not rely on the information shown in this document to make any decision with financial or legal implications and should instead rely on their own enquiries. To the full extent that it is able to do so in law, Council disclaims all liability (including liability in negligence) for all costs, losses and damages (including indirect and consequential costs, losses and damages) caused by or arising from anyone using or relying on the information shown in this document for any purpose whatsoever.
© Copyright Moreton Bay Regional Council 2019

DCDB (Version April 2016) is reproduced with the permission of the State of Queensland

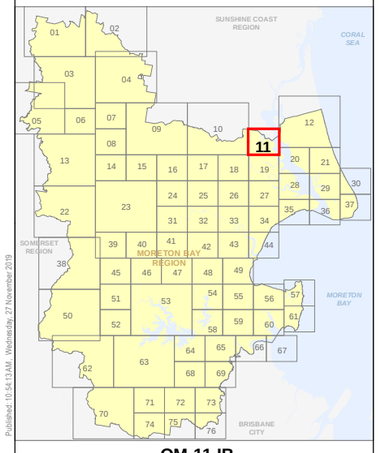

Published 10:54:13 AM Wednesday, 27 November 2019

OM-11 IB
Overlay Map

OM_Infrastructure_Buffers.mxd

Please Note: Do Not Print using "Page Scaling: Fit to Printable Area", this will distort the scale of the map and impacts quality of text and linework. Please print using setup of A3 paper size and Landscape orientation, with "Page Scaling: None", and you will not see this message.

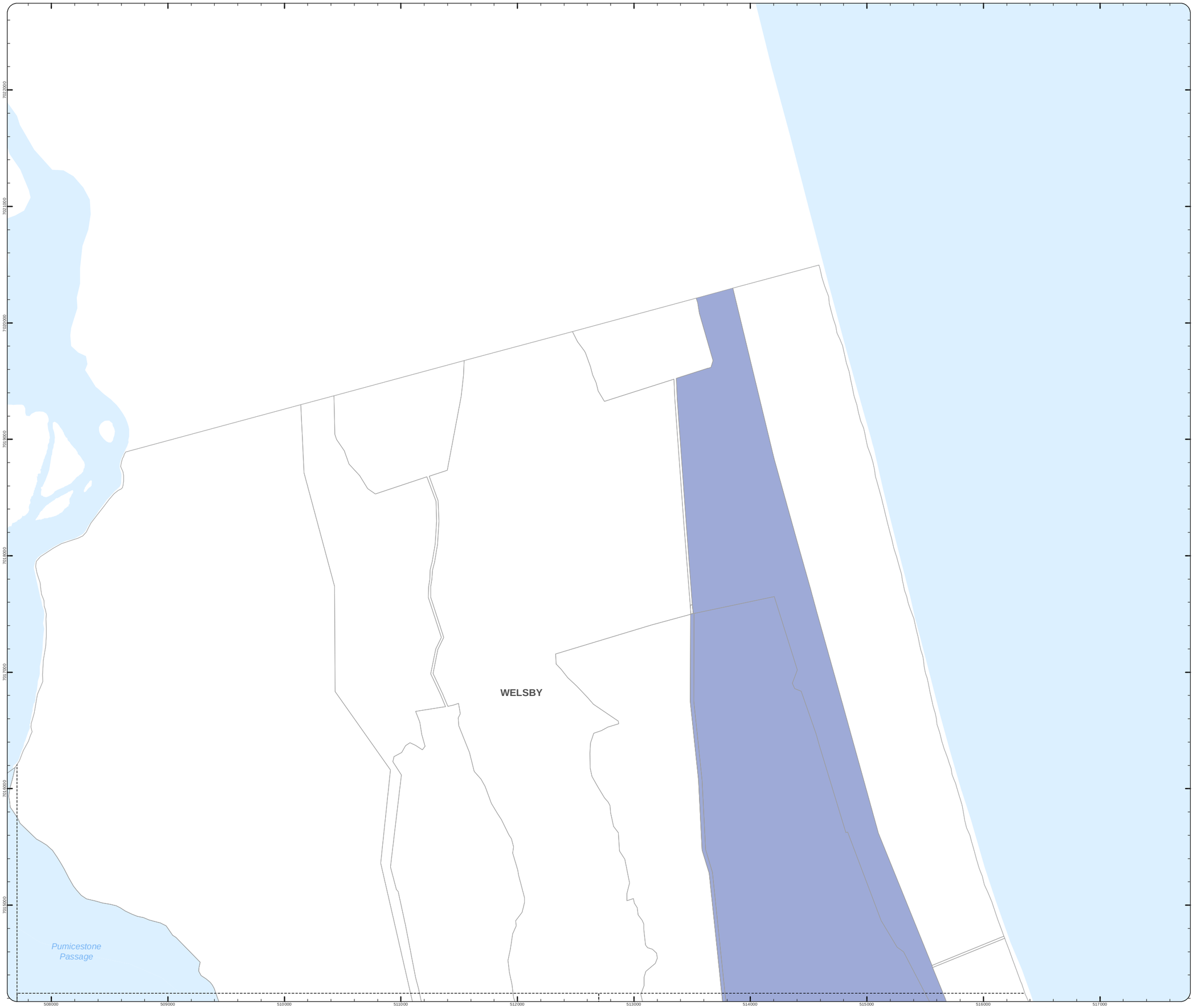

Moreton Bay Regional Council

PLANNING SCHEME
OVERLAY MAP - INFRASTRUCTURE BUFFERS

- Aviation facility area of interest
- Operational airspace contour
- Operational airspace
- High voltage electricity line buffer
- Electricity supply substation buffer - 10m
- Wastewater treatment site buffer - 400m
- Wastewater treatment site
- Pumping station buffer
- Landfill site buffer - 200m
- Landfill site
- Gas Pipeline Buffer - 200m
- Lake Samsonvale and Lake Kurwongbah setback – 400m
- Lake Kurwongbah setback – 80m
- Water supply buffer
- Bulk water supply infrastructure buffer – 20m
- Property containing bulk water facility

Bulk water supply infrastructure

- Pump station facility
- Reservoir facility
- Water quality facility
- Pipeline

Please read the following notes about this map:

This overlay map only affects you if an infrastructure buffer is identified on your property, and you wish to develop (e.g. build or extend, change use, subdivide, clear native vegetation, fill or excavate).

This map shows buffers to infrastructure such as wastewater treatment plants and pumping stations; landfill and water supply sites; major electricity supply stations and transmission lines; gas and bulk water supply infrastructure; and operational airspace.

Inclusion in this map does not necessarily mean there are associated requirements.

Refer to relevant zone code, local plan code and/or development codes for requirements associated with this overlay map.

For further information regarding this overlay map, please refer to the Overlay information sheet on Council's website (www.moretonbay.qld.gov.au/mbrcplanningscheme)or contact council on 3205 0555.

Effective on and from XXXXX

0 400 800 1,200 Metres

SCALE (A3): 1:30,000

N

DCDB Version: April 2016
Projection: Map Grid of Australia, Zone 56
Horizontal Datum: Geocentric Datum of Australia 1994

DISCLAIMER: Some of the information shown in this document has been provided to Council from external third parties. Council makes no representation and gives no warranty about the accuracy, reliability, completeness or suitability for any particular purpose of the information. Persons should not rely on the information shown in this document to make any decision with financial or legal implications and should instead rely on their own enquiries. To the full extent that it is able to do so in law, Council disclaims all liability (including liability in negligence) for all costs, losses and damages (including indirect and consequential costs, losses and damages) caused by or arising from anyone using or relying on the information shown in this document for any purpose whatsoever.
© Copyright Moreton Bay Regional Council 2019

DCDB (Version April 2016) is reproduced with the permission of the State of Queensland

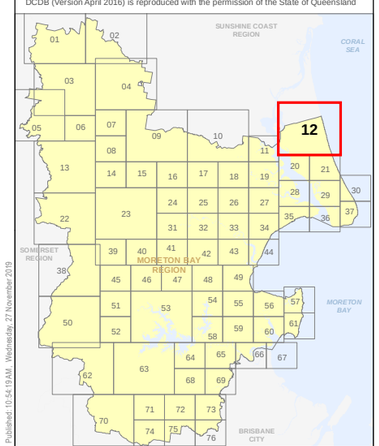

Published: 10:54:19AM Wednesday, 27 November 2019

OM-12 IB
Overlay Map

OM_Infrastructure_Buffers.mxd

Please Note: Do Not Print using "Page Scaling: Fit to Printable Area", this will distort the scale of the map and impacts quality of text and linework. Please print using setup of A3 paper size and Landscape orientation, with "Page Scaling: None", and you will not see this message.

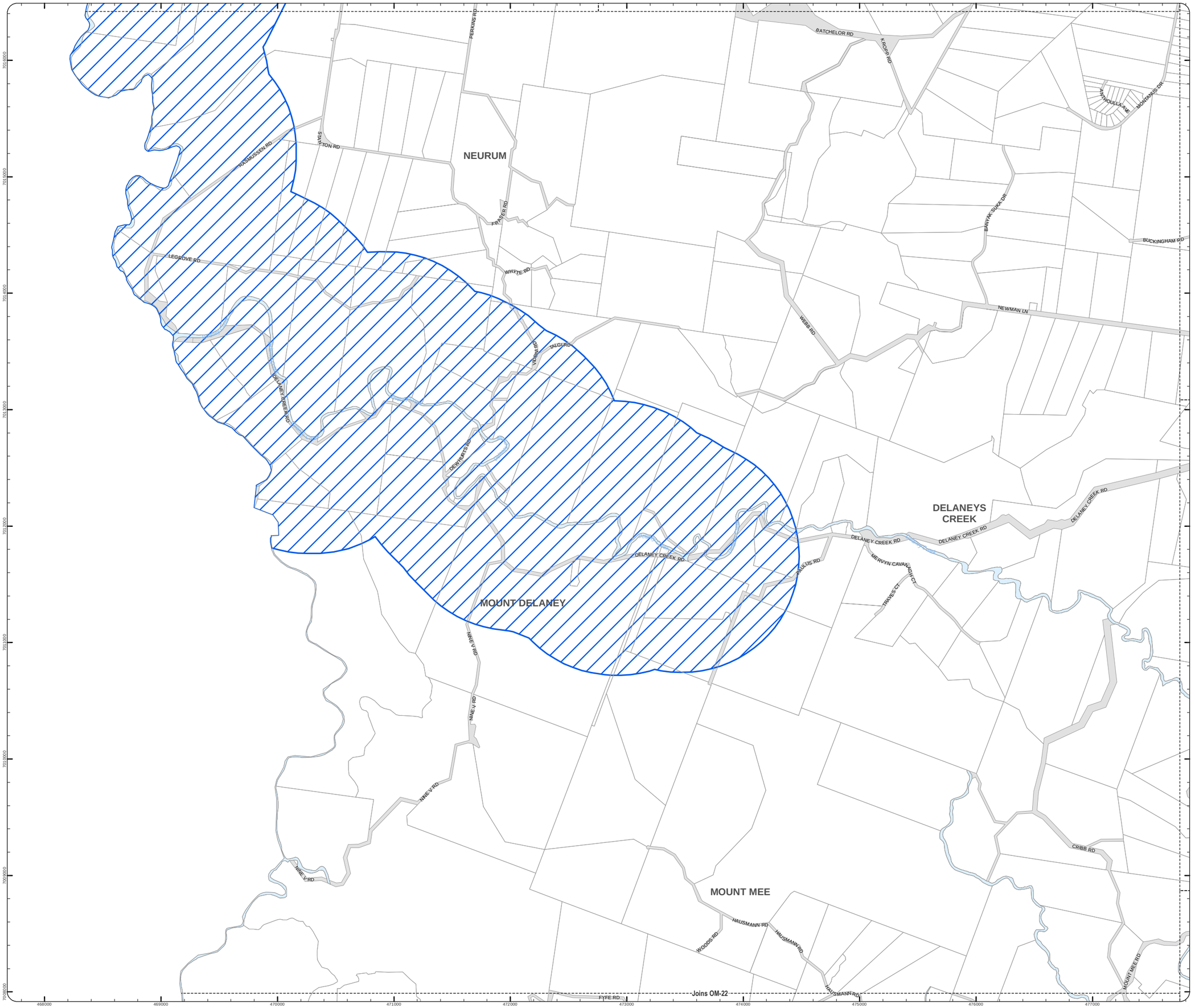

Moreton Bay Regional Council

PLANNING SCHEME
OVERLAY MAP - INFRASTRUCTURE BUFFERS

- Aviation facility area of interest
- Operational airspace contour
- Operational airspace
- High voltage electricity line buffer
- Electricity supply substation buffer - 10m
- Wastewater treatment site buffer - 400m
- Wastewater treatment site
- Pumping station buffer
- Landfill site buffer - 200m
- Landfill site
- Gas Pipeline Buffer - 200m
- Lake Samsonvale and Lake Kurwongbah setback – 400m
- Lake Kurwongbah setback – 80m
- Water supply buffer
- Bulk water supply infrastructure buffer – 20m
- Property containing bulk water facility

Bulk water supply infrastructure

- Pump station facility
- Reservoir facility
- Water quality facility
- Pipeline

Please read the following notes about this map:

This overlay map only affects you if an infrastructure buffer is identified on your property, and you wish to develop (e.g. build or extend, change use, subdivide, clear native vegetation, fill or excavate).

This map shows buffers to infrastructure such as wastewater treatment plants and pumping stations; landfill and water supply sites; major electricity supply stations and transmission lines; gas and bulk water supply infrastructure; and operational airspace.

Inclusion in this map does not necessarily mean there are associated requirements.

Refer to relevant zone code, local plan code and/or development codes for requirements associated with this overlay map.

For further information regarding this overlay map, please refer to the Overlay information sheet on Council's website (www.moretonbay.qld.gov.au/mbrcplanningscheme)or contact council on 3205 0555.

Effective on and from XXXXX

0 400 800 1,200 Metres

SCALE (A3): 1:30,000

N

DCDB Version: April 2016
Projection: Map Grid of Australia, Zone 56
Horizontal Datum: Geocentric Datum of Australia 1994

DISCLAIMER: Some of the information shown in this document has been provided to Council from external third parties. Council makes no representation and gives no warranty about the accuracy, reliability, completeness or suitability for any particular purpose of the information. Persons should not rely on the information shown in this document to make any decision with financial or legal implications and should instead rely on their own enquiries. To the full extent that it is able to do so in law, Council disclaims all liability (including liability in negligence) for all costs, losses and damages (including indirect and consequential costs, losses and damages) caused by or arising from anyone using or relying on the information shown in this document for any purpose whatsoever.
© Copyright Moreton Bay Regional Council 2019

DCDB (Version April 2016) is reproduced with the permission of the State of Queensland

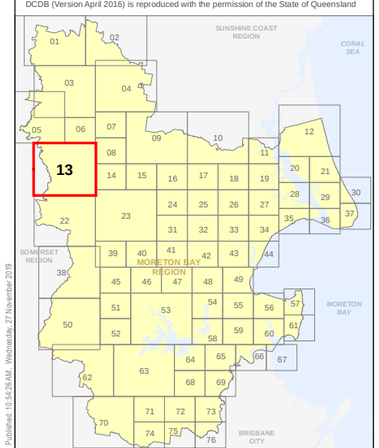

Published: 10:54:26 AM, Wednesday, 27 November 2019

OM-13 IB
Overlay Map

OM_Infrastructure_Buffers.mxd

Please Note: Do Not Print using "Page Scaling: Fit to Printable Area", this will distort the scale of the map and impacts quality of text and linework. Please print using setup of A3 paper size and Landscape orientation, with "Page Scaling: None", and you will not see this message.



Moreton Bay Regional Council

PLANNING SCHEME
OVERLAY MAP - INFRASTRUCTURE BUFFERS

- Aviation facility area of interest
- Operational airspace contour
- Operational airspace
- High voltage electricity line buffer
- Electricity supply substation buffer - 10m
- Wastewater treatment site buffer - 400m
- Wastewater treatment site
- Pumping station buffer
- Landfill site buffer - 200m
- Landfill site
- Gas Pipeline Buffer - 200m
- Lake Samsonvale and Lake Kurwongbah setback – 400m
- Lake Kurwongbah setback – 80m
- Water supply buffer
- Bulk water supply infrastructure buffer – 20m
- Property containing bulk water facility

Bulk water supply infrastructure

- Pump station facility
- Reservoir facility
- Water quality facility
- Pipeline

Please read the following notes about this map:

This overlay map only affects you if an infrastructure buffer is identified on your property, and you wish to develop (e.g. build or extend, change use, subdivide, clear native vegetation, fill or excavate).

This map shows buffers to infrastructure such as wastewater treatment plants and pumping stations; landfill and water supply sites; major electricity supply stations and transmission lines; gas and bulk water supply infrastructure; and operational airspace.

Inclusion in this map does not necessarily mean there are associated requirements.

Refer to relevant zone code, local plan code and/or development codes for requirements associated with this overlay map.

For further information regarding this overlay map, please refer to the Overlay information sheet on Council's website (www.moretonbay.qld.gov.au/mbrcplanningscheme)or contact council on 3205 0555.

Effective on and from XXXXX

0 200 400 600 Metres

SCALE (A3): 1:15,000

N

DCDB Version: April 2016
Projection: Map Grid of Australia, Zone 56
Horizontal Datum: Geocentric Datum of Australia 1994

DISCLAIMER: Some of the information shown in this document has been provided to Council from external third parties. Council makes no representation and gives no warranty about the accuracy, reliability, completeness or suitability for any particular purpose of the information. Persons should not rely on the information shown in this document to make any decision with financial or legal implications and should instead rely on their own enquiries. To the full extent that it is able to do so in law, Council disclaims all liability (including liability in negligence) for all costs, losses and damages (including indirect and consequential costs, losses and damages) caused by or arising from anyone using or relying on the information shown in this document for any purpose whatsoever.
© Copyright Moreton Bay Regional Council 2019

DCDB (Version April 2016) is reproduced with the permission of the State of Queensland

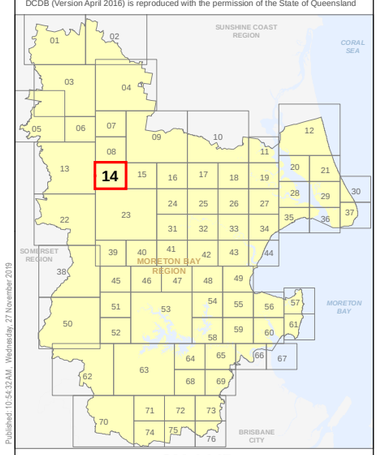

Published: 10:54:32 AM, Wednesday, 27 November 2019

OM-14 IB
Overlay Map

OM_Infrastructure_Buffers.mxd

Please Note: Do Not Print using "Page Scaling: Fit to Printable Area", this will distort the scale of the map and impacts quality of text and linework. Please print using setup of A3 paper size and Landscape orientation, with "Page Scaling: None", and you will not see this message.

Joins OM-09

Joins OM-14

Joins OM-16

Joins OM-23

BRACALBA

WAMURAN

MORLEY LN
MYLETT RD
D'AGUILAR HWY
BUSSE RD
MASTERS RD
JANSEN RD
R WILLIAMS RD
R SAMPSON RD
MAY RD
GANGEE RD
DELUI RD
EMBREY RD
MEURANT RD
STATION RD
CENTRAL AVE
MOLE ST
WISE ST
DEVIL RD
CAMPBELLS POCKET RD
OLD NORTH RD
MCCUNTOCK RD
PAYNE RD
WIERSMA RD
NEWLANDS RD
CHILD RD
LOCKART RD
GREGG RD
GREEN RD
TAYLOR RD
O'SHEA RD
ZIVIANI RD

483000
484000
485000
486000
487000

7013000
7012000
7011000
7010000
7009000

OM_Infrastructure_Buffers.mxd

Moreton Bay Regional Council

PLANNING SCHEME
OVERLAY MAP - INFRASTRUCTURE BUFFERS

- Aviation facility area of interest
- Operational airspace contour
- Operational airspace
- High voltage electricity line buffer
- Electricity supply substation buffer - 10m
- Wastewater treatment site buffer - 400m
- Wastewater treatment site
- Pumping station buffer
- Landfill site buffer - 200m
- Landfill site
- Gas Pipeline Buffer - 200m
- Lake Samsonvale and Lake Kurwongbah setback – 400m
- Lake Kurwongbah setback – 80m
- Water supply buffer
- Bulk water supply infrastructure buffer – 20m
- Property containing bulk water facility

Bulk water supply infrastructure

- Pump station facility
- Reservoir facility
- Water quality facility
- Pipeline

Please read the following notes about this map:

This overlay map only affects you if an infrastructure buffer is identified on your property, and you wish to develop (e.g. build or extend, change use, subdivide, clear native vegetation, fill or excavate).

This map shows buffers to infrastructure such as wastewater treatment plants and pumping stations; landfill and water supply sites; major electricity supply stations and transmission lines; gas and bulk water supply infrastructure; and operational airspace.

Inclusion in this map does not necessarily mean there are associated requirements.

Refer to relevant zone code, local plan code and/or development codes for requirements associated with this overlay map.

For further information regarding this overlay map, please refer to the Overlay information sheet on Council's website (www.moretonbay.qld.gov.au/mbrcplanningscheme)or contact council on 3205 0555.

Effective on and from XXXXX

0 200 400 600 Metres

SCALE (A3): 1:15,000

N

DCDB Version: April 2016
Projection: Map Grid of Australia, Zone 56
Horizontal Datum: Geocentric Datum of Australia 1994

DISCLAIMER: Some of the information shown in this document has been provided to Council from external third parties. Council makes no representation and gives no warranty about the accuracy, reliability, completeness or suitability for any particular purpose of the information. Persons should not rely on the information shown in this document to make any decision with financial or legal implications and should instead rely on their own enquiries. To the full extent that it is able to do so in law, Council disclaims all liability (including liability in negligence) for all costs, losses and damages (including indirect and consequential costs, losses and damages) caused by or arising from anyone using or relying on the information shown in this document for any purpose whatsoever.
© Copyright Moreton Bay Regional Council 2019

DCDB (Version April 2016) is reproduced with the permission of the State of Queensland

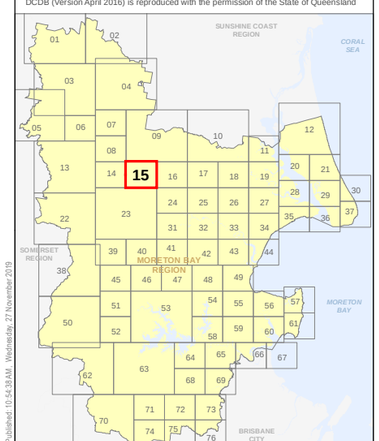

Published: 10:54:38 AM, Wednesday, 27 November 2019

OM-15 IB
Overlay Map

Please Note: Do Not Print using "Page Scaling: Fit to Printable Area", this will distort the scale of the map and impacts quality of text and linework. Please print using setup of A3 paper size and Landscape orientation, with "Page Scaling: None", and you will not see this message.

Moreton Bay Regional Council

PLANNING SCHEME
OVERLAY MAP - INFRASTRUCTURE BUFFERS

- Aviation facility area of interest
- Operational airspace contour
- Operational airspace
- High voltage electricity line buffer
- Electricity supply substation buffer - 10m
- Wastewater treatment site buffer - 400m
- Wastewater treatment site
- Pumping station buffer
- Landfill site buffer - 200m
- Landfill site
- Gas Pipeline Buffer - 200m
- Lake Samsonvale and Lake Kurwongbah setback – 400m
- Lake Kurwongbah setback – 80m
- Water supply buffer
- Bulk water supply infrastructure buffer – 20m
- Property containing bulk water facility

Bulk water supply infrastructure

- Pump station facility
- Reservoir facility
- Water quality facility
- Pipeline

Please read the following notes about this map:

This overlay map only affects you if an infrastructure buffer is identified on your property, and you wish to develop (e.g. build or extend, change use, subdivide, clear native vegetation, fill or excavate).

This map shows buffers to infrastructure such as wastewater treatment plants and pumping stations; landfill and water supply sites; major electricity supply stations and transmission lines; gas and bulk water supply infrastructure; and operational airspace.

Inclusion in this map does not necessarily mean there are associated requirements.

Refer to relevant zone code, local plan code and/or development codes for requirements associated with this overlay map.

For further information regarding this overlay map, please refer to the Overlay information sheet on Council's website (www.moretonbay.qld.gov.au/mbrcplanningscheme)or contact council on 3205 0555.

Effective on and from XXXXX

0 200 400 600 Metres

SCALE (A3): 1:15,000

N

DCDB Version: April 2016
Projection: Map Grid of Australia, Zone 56
Horizontal Datum: Geocentric Datum of Australia 1994

DISCLAIMER: Some of the information shown in this document has been provided to Council from external third parties. Council makes no representation and gives no warranty about the accuracy, reliability, completeness or suitability for any particular purpose of the information. Persons should not rely on the information shown in this document to make any decision with financial or legal implications and should instead rely on their own enquiries. To the full extent that it is able to do so in law, Council disclaims all liability (including liability in negligence) for all costs, losses and damages (including indirect and consequential costs, losses and damages) caused by or arising from anyone using or relying on the information shown in this document for any purpose whatsoever.
© Copyright Moreton Bay Regional Council 2019

DCDB (Version April 2016) is reproduced with the permission of the State of Queensland

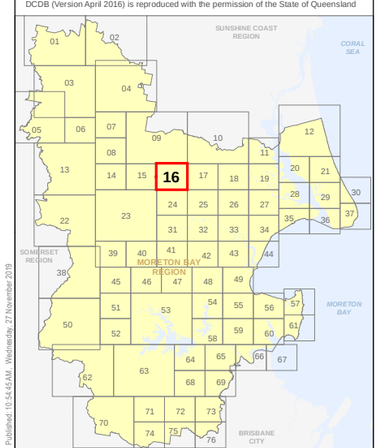

OM-16 IB
Overlay Map

Published 10:54:45 AM, Wednesday, 27 November 2019

OM_Infrastructure_Buffers.mxd

Please Note: Do Not Print using "Page Scaling: Fit to Printable Area", this will distort the scale of the map and impacts quality of text and linework. Please print using setup of A3 paper size and Landscape orientation, with "Page Scaling: None", and you will not see this message.

Joins OM-10

Joins OM-16

Joins OM-18

Joins OM-25

ELIMBAH

Moreton Bay Regional Council

PLANNING SCHEME
OVERLAY MAP - INFRASTRUCTURE BUFFERS

- Aviation facility area of interest
- Operational airspace contour
- Operational airspace
- High voltage electricity line buffer
- Electricity supply substation buffer - 10m
- Wastewater treatment site buffer - 400m
- Wastewater treatment site
- Pumping station buffer
- Landfill site buffer - 200m
- Landfill site
- Gas Pipeline Buffer - 200m
- Lake Samsonvale and Lake Kurwongbah setback – 400m
- Lake Kurwongbah setback – 80m
- Water supply buffer
- Bulk water supply infrastructure buffer – 20m
- Property containing bulk water facility

Bulk water supply infrastructure

- Pump station facility
- Reservoir facility
- Water quality facility
- Pipeline

Please read the following notes about this map:

This overlay map only affects you if an infrastructure buffer is identified on your property, and you wish to develop (e.g. build or extend, change use, subdivide, clear native vegetation, fill or excavate).

This map shows buffers to infrastructure such as wastewater treatment plants and pumping stations; landfill and water supply sites; major electricity supply stations and transmission lines; gas and bulk water supply infrastructure; and operational airspace.

Inclusion in this map does not necessarily mean there are associated requirements.

Refer to relevant zone code, local plan code and/or development codes for requirements associated with this overlay map.

For further information regarding this overlay map, please refer to the Overlay information sheet on Council's website (www.moretonbay.qld.gov.au/mbrcplanningscheme)or contact council on 3205 0555.

Effective on and from XXXXX

0 200 400 600 Metres

SCALE (A3): 1:15,000

N

DCDB Version: April 2016
Projection: Map Grid of Australia, Zone 56
Horizontal Datum: Geocentric Datum of Australia 1994

DISCLAIMER: Some of the information shown in this document has been provided to Council from external third parties. Council makes no representation and gives no warranty about the accuracy, reliability, completeness or suitability for any particular purpose of the information. Persons should not rely on the information shown in this document to make any decision with financial or legal implications and should instead rely on their own enquiries. To the full extent that it is able to do so in law, Council disclaims all liability (including liability in negligence) for all costs, losses and damages (including indirect and consequential costs, losses and damages) caused by or arising from anyone using or relying on the information shown in this document for any purpose whatsoever.
© Copyright Moreton Bay Regional Council 2019

DCDB (Version April 2016) is reproduced with the permission of the State of Queensland

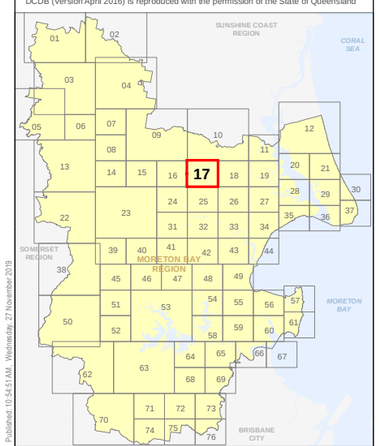

Published 10:54:51 AM Wednesday, 27 November 2019

OM-17 IB
Overlay Map

Please Note: Do Not Print using "Page Scaling: Fit to Printable Area", this will distort the scale of the map and impacts quality of text and linework. Please print using setup of A3 paper size and Landscape orientation, with "Page Scaling: None", and you will not see this message.

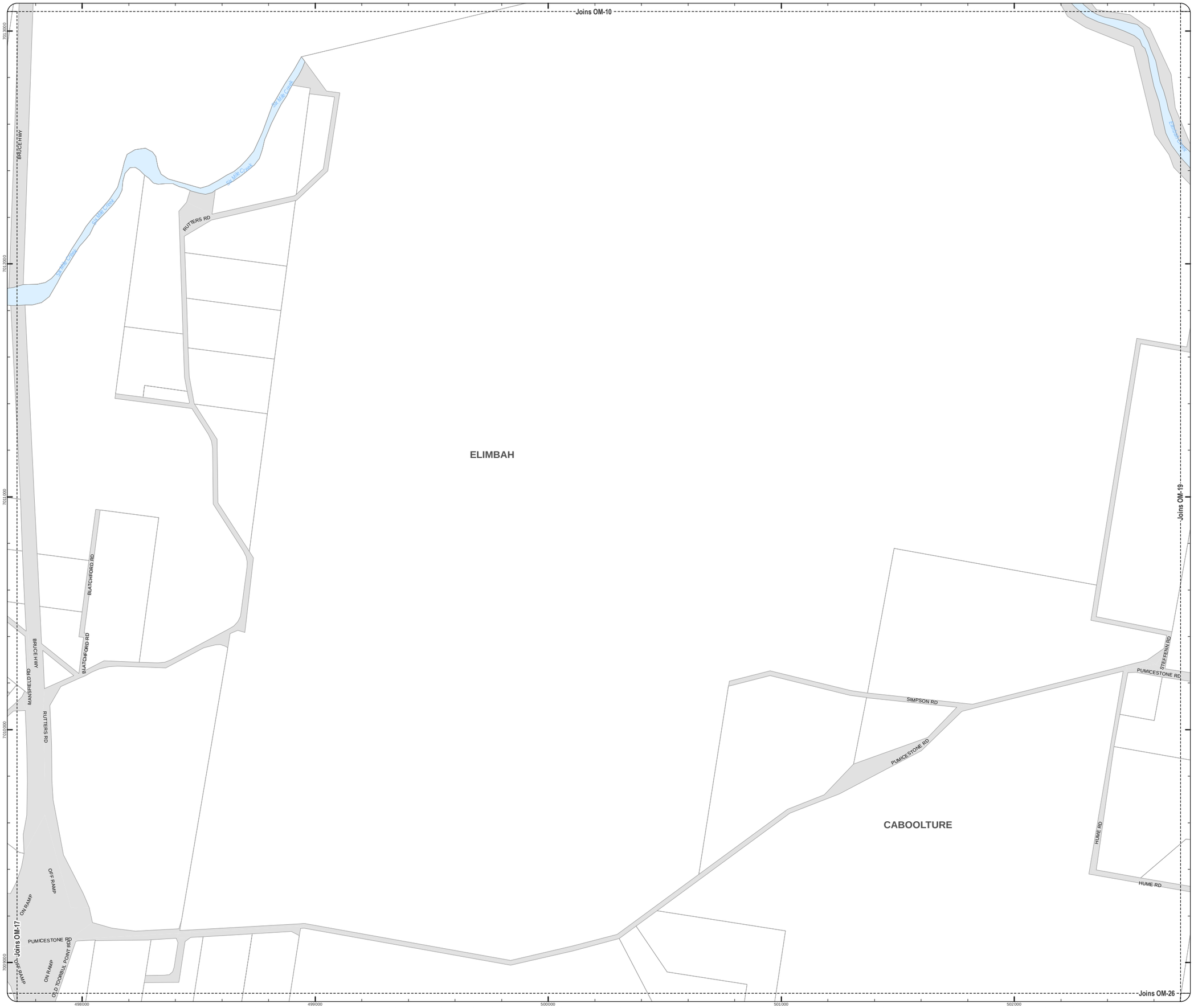

Moreton Bay Regional Council

PLANNING SCHEME
OVERLAY MAP - INFRASTRUCTURE BUFFERS

- Aviation facility area of interest
- Operational airspace contour
- Operational airspace
- High voltage electricity line buffer
- Electricity supply substation buffer - 10m
- Wastewater treatment site buffer - 400m
- Wastewater treatment site
- Pumping station buffer
- Landfill site buffer - 200m
- Landfill site
- Gas Pipeline Buffer - 200m
- Lake Samsonvale and Lake Kurwongbah setback – 400m
- Lake Kurwongbah setback – 80m
- Water supply buffer
- Bulk water supply infrastructure buffer – 20m
- Property containing bulk water facility

Bulk water supply infrastructure

- Pump station facility
- Reservoir facility
- Water quality facility
- Pipeline

Please read the following notes about this map:

This overlay map only affects you if an infrastructure buffer is identified on your property, and you wish to develop (e.g. build or extend, change use, subdivide, clear native vegetation, fill or excavate).

This map shows buffers to infrastructure such as wastewater treatment plants and pumping stations; landfill and water supply sites; major electricity supply stations and transmission lines; gas and bulk water supply infrastructure; and operational airspace.

Inclusion in this map does not necessarily mean there are associated requirements.

Refer to relevant zone code, local plan code and/or development codes for requirements associated with this overlay map.

For further information regarding this overlay map, please refer to the Overlay information sheet on Council's website (www.moretonbay.qld.gov.au/mbrcplanningscheme)or contact council on 3205 0555.

Effective on and from XXXXX

0 200 400 600 Metres

SCALE (A3): 1:15,000

N

DCDB Version: April 2016
Projection: Map Grid of Australia, Zone 56
Horizontal Datum: Geocentric Datum of Australia 1994

DISCLAIMER: Some of the information shown in this document has been provided to Council from external third parties. Council makes no representation and gives no warranty about the accuracy, reliability, completeness or suitability for any particular purpose of the information. Persons should not rely on the information shown in this document to make any decision with financial or legal implications and should instead rely on their own enquiries. To the full extent that it is able to do so in law, Council disclaims all liability (including liability in negligence) for all costs, losses and damages (including indirect and consequential costs, losses and damages) caused by or arising from anyone using or relying on the information shown in this document for any purpose whatsoever.
© Copyright Moreton Bay Regional Council 2019

DCDB (Version April 2016) is reproduced with the permission of the State of Queensland

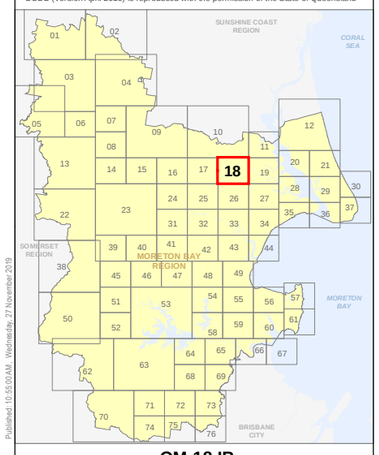

Published: 10:55:00 AM Wednesday, 27 November 2019

OM-18 IB
Overlay Map

OM_Infrastructure_Buffers.mxd

Please Note: Do Not Print using "Page Scaling: Fit to Printable Area", this will distort the scale of the map and impacts quality of text and linework. Please print using setup of A3 paper size and Landscape orientation, with "Page Scaling: None", and you will not see this message.



Moreton Bay Regional Council

PLANNING SCHEME
OVERLAY MAP - INFRASTRUCTURE BUFFERS

- Aviation facility area of interest
- Operational airspace contour
- Operational airspace
- High voltage electricity line buffer
- Electricity supply substation buffer - 10m
- Wastewater treatment site buffer - 400m
- Wastewater treatment site
- Pumping station buffer
- Landfill site buffer - 200m
- Landfill site
- Gas Pipeline Buffer - 200m
- Lake Samsonvale and Lake Kurwongbah setback – 400m
- Lake Kurwongbah setback – 80m
- Water supply buffer
- Bulk water supply infrastructure buffer – 20m
- Property containing bulk water facility

Bulk water supply infrastructure

- Pump station facility
- Reservoir facility
- Water quality facility
- Pipeline

Please read the following notes about this map:

This overlay map only affects you if an infrastructure buffer is identified on your property, and you wish to develop (e.g. build or extend, change use, subdivide, clear native vegetation, fill or excavate).

This map shows buffers to infrastructure such as wastewater treatment plants and pumping stations; landfill and water supply sites; major electricity supply stations and transmission lines; gas and bulk water supply infrastructure; and operational airspace.

Inclusion in this map does not necessarily mean there are associated requirements.

Refer to relevant zone code, local plan code and/or development codes for requirements associated with this overlay map.

For further information regarding this overlay map, please refer to the Overlay information sheet on Council's website (www.moretonbay.qld.gov.au/mbrcplanningscheme)or contact council on 3205 0555.

Effective on and from XXXXX

0 200 400 600 Metres

SCALE (A3): 1:15,000

N

DCDB Version: April 2016
Projection: Map Grid of Australia, Zone 56
Horizontal Datum: Geocentric Datum of Australia 1994

DISCLAIMER: Some of the information shown in this document has been provided to Council from external third parties. Council makes no representation and gives no warranty about the accuracy, reliability, completeness or suitability for any particular purpose of the information. Persons should not rely on the information shown in this document to make any decision with financial or legal implications and should instead rely on their own enquiries. To the full extent that it is able to do so in law, Council disclaims all liability (including liability in negligence) for all costs, losses and damages (including indirect and consequential costs, losses and damages) caused by or arising from anyone using or relying on the information shown in this document for any purpose whatsoever.
© Copyright Moreton Bay Regional Council 2019

DCDB (Version April 2016) is reproduced with the permission of the State of Queensland

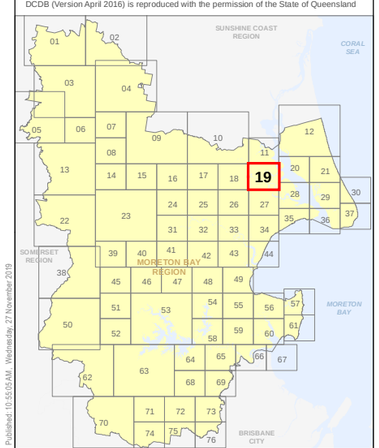

Published 10:55:05 AM, Wednesday, 27 November 2019

OM-19 IB
Overlay Map

OM_Infrastructure_Buffers.mxd

Please Note: Do Not Print using "Page Scaling: Fit to Printable Area", this will distort the scale of the map and impacts quality of text and linework. Please print using setup of A3 paper size and Landscape orientation, with "Page Scaling: None", and you will not see this message.

Joins OM-12

Joins OM-21

Joins OM-28

WELSBY

Pumicestone Passage

Elimbah Creek

CHARLES ST
HILDA ST
MAUD ST
ETHEL ST
WHITE PATCH ESP
COONDOBA ST
HORACE ST
ESP
CARNEGIE ST
THE CRES

701 4000
701 3000
7012000
7011000
7010000
508000
509000
510000
511000
512000

OM_Infrastructure_Buffers.mxd

Moreton Bay Regional Council

PLANNING SCHEME
OVERLAY MAP - INFRASTRUCTURE BUFFERS

- Aviation facility area of interest
- Operational airspace contour
- Operational airspace
- High voltage electricity line buffer
- Electricity supply substation buffer - 10m
- Wastewater treatment site buffer - 400m
- Wastewater treatment site
- Pumping station buffer
- Landfill site buffer - 200m
- Landfill site
- Gas Pipeline Buffer - 200m
- Lake Samsonvale and Lake Kurwongbah setback – 400m
- Lake Kurwongbah setback – 80m
- Water supply buffer
- Bulk water supply infrastructure buffer – 20m
- Property containing bulk water facility

Bulk water supply infrastructure

- Pump station facility
- Reservoir facility
- Water quality facility
- Pipeline

Please read the following notes about this map:

This overlay map only affects you if an infrastructure buffer is identified on your property, and you wish to develop (e.g. build or extend, change use, subdivide, clear native vegetation, fill or excavate).

This map shows buffers to infrastructure such as wastewater treatment plants and pumping stations; landfill and water supply sites; major electricity supply stations and transmission lines; gas and bulk water supply infrastructure; and operational airspace.

Inclusion in this map does not necessarily mean there are associated requirements.

Refer to relevant zone code, local plan code and/or development codes for requirements associated with this overlay map.

For further information regarding this overlay map, please refer to the Overlay information sheet on Council's website (www.moretonbay.qld.gov.au/mbrcplanningscheme)or contact council on 3205 0555.

Effective on and from XXXXX

0 200 400 600 Metres

SCALE (A3): 1:15,000

N

DCDB Version: April 2016
Projection: Map Grid of Australia, Zone 56
Horizontal Datum: Geocentric Datum of Australia 1994

DISCLAIMER: Some of the information shown in this document has been provided to Council from external third parties. Council makes no representation and gives no warranty about the accuracy, reliability, completeness or suitability for any particular purpose of the information. Persons should not rely on the information shown in this document to make any decision with financial or legal implications and should instead rely on their own enquiries. To the full extent that it is able to do so in law, Council disclaims all liability (including liability in negligence) for all costs, losses and damages (including indirect and consequential costs, losses and damages) caused by or arising from anyone using or relying on the information shown in this document for any purpose whatsoever.
© Copyright Moreton Bay Regional Council 2019

DCDB (Version April 2016) is reproduced with the permission of the State of Queensland

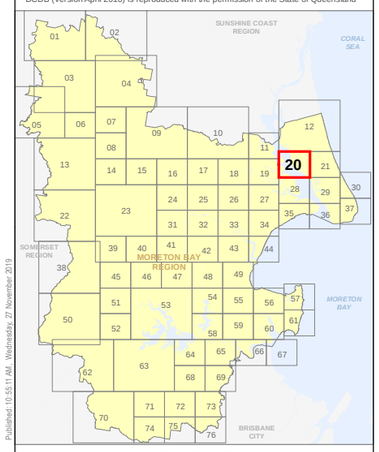

Published: 10:55:11 AM, Wednesday, 27 November 2019

OM-20 IB
Overlay Map

Please Note: Do Not Print using "Page Scaling: Fit to Printable Area", this will distort the scale of the map and impacts quality of text and linework. Please print using setup of A3 paper size and Landscape orientation, with "Page Scaling: None", and you will not see this message.

Joins OM-12

WELSBY

WOORIM

BLUEBERRY ST
CORYMBIA WY
ROSE MYRTLE ST
LOXTAIL CR
DIANELLA DR
BEAN DR
VANILLALILY CL
FRESHWATER DR
HEATHLAND ST

Joins OM-20

Joins OM-29

701 4000
701 3000
701 2000
701 1000
701 0000

513000
514000
515000
516000
517000

OM_Infrastructure_Buffers.mxd

Moreton Bay Regional Council

PLANNING SCHEME
OVERLAY MAP - INFRASTRUCTURE BUFFERS

- Aviation facility area of interest
- Operational airspace contour
- Operational airspace
- High voltage electricity line buffer
- Electricity supply substation buffer - 10m
- Wastewater treatment site buffer - 400m
- Wastewater treatment site
- Pumping station buffer
- Landfill site buffer - 200m
- Landfill site
- Gas Pipeline Buffer - 200m
- Lake Samsonvale and Lake Kurwongbah setback – 400m
- Lake Kurwongbah setback – 80m
- Water supply buffer
- Bulk water supply infrastructure buffer – 20m
- Property containing bulk water facility

Bulk water supply infrastructure

- Pump station facility
- Reservoir facility
- Water quality facility
- Pipeline

Please read the following notes about this map:

This overlay map only affects you if an infrastructure buffer is identified on your property, and you wish to develop (e.g. build or extend, change use, subdivide, clear native vegetation, fill or excavate).

This map shows buffers to infrastructure such as wastewater treatment plants and pumping stations; landfill and water supply sites; major electricity supply stations and transmission lines; gas and bulk water supply infrastructure; and operational airspace.

Inclusion in this map does not necessarily mean there are associated requirements.

Refer to relevant zone code, local plan code and/or development codes for requirements associated with this overlay map.

For further information regarding this overlay map, please refer to the Overlay information sheet on Council's website (www.moretonbay.qld.gov.au/mbrcplanningscheme)or contact council on 3205 0555.

Effective on and from XXXXX

0 200 400 600 Metres

SCALE (A3): 1:15,000

N

DCDB Version: April 2016
Projection: Map Grid of Australia, Zone 56
Horizontal Datum: Geocentric Datum of Australia 1994

DISCLAIMER: Some of the information shown in this document has been provided to Council from external third parties. Council makes no representation and gives no warranty about the accuracy, reliability, completeness or suitability for any particular purpose of the information. Persons should not rely on the information shown in this document to make any decision with financial or legal implications and should instead rely on their own enquiries. To the full extent that it is able to do so in law, Council disclaims all liability (including liability in negligence) for all costs, losses and damages (including indirect and consequential costs, losses and damages) caused by or arising from anyone using or relying on the information shown in this document for any purpose whatsoever.
© Copyright Moreton Bay Regional Council 2019

DCDB (Version April 2016) is reproduced with the permission of the State of Queensland

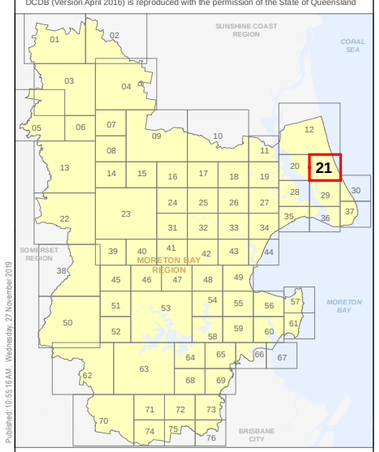

Published: 10:55 16 AM - Wednesday, 27 November 2019

OM-21 IB
Overlay Map

Please Note: Do Not Print using "Page Scaling: Fit to Printable Area", this will distort the scale of the map and impacts quality of text and linework. Please print using setup of A3 paper size and Landscape orientation, with "Page Scaling: None", and you will not see this message.



Moreton Bay Regional Council

PLANNING SCHEME
OVERLAY MAP - INFRASTRUCTURE BUFFERS

- Aviation facility area of interest
- Operational airspace contour
- Operational airspace
- High voltage electricity line buffer
- Electricity supply substation buffer - 10m
- Wastewater treatment site buffer - 400m
- Wastewater treatment site
- Pumping station buffer
- Landfill site buffer - 200m
- Landfill site
- Gas Pipeline Buffer - 200m
- Lake Samsonvale and Lake Kurwongbah setback – 400m
- Lake Kurwongbah setback – 80m
- Water supply buffer
- Bulk water supply infrastructure buffer – 20m
- Property containing bulk water facility

Bulk water supply infrastructure

- Pump station facility
- Reservoir facility
- Water quality facility
- Pipeline

Please read the following notes about this map:

This overlay map only affects you if an infrastructure buffer is identified on your property, and you wish to develop (e.g. build or extend, change use, subdivide, clear native vegetation, fill or excavate).

This map shows buffers to infrastructure such as wastewater treatment plants and pumping stations; landfill and water supply sites; major electricity supply stations and transmission lines; gas and bulk water supply infrastructure; and operational airspace.

Inclusion in this map does not necessarily mean there are associated requirements.

Refer to relevant zone code, local plan code and/or development codes for requirements associated with this overlay map.

For further information regarding this overlay map, please refer to the Overlay information sheet on Council's website (www.moretonbay.qld.gov.au/mbrcplanningscheme)or contact council on 3205 0555.

Effective on and from XXXXX

0 400 800 1,200 Metres

SCALE (A3): 1:30,000

N

DCDB Version: April 2016
Projection: Map Grid of Australia, Zone 56
Horizontal Datum: Geocentric Datum of Australia 1994

DISCLAIMER: Some of the information shown in this document has been provided to Council from external third parties. Council makes no representation and gives no warranty about the accuracy, reliability, completeness or suitability for any particular purpose of the information. Persons should not rely on the information shown in this document to make any decision with financial or legal implications and should instead rely on their own enquiries. To the full extent that it is able to do so in law, Council disclaims all liability (including liability in negligence) for all costs, losses and damages (including indirect and consequential costs, losses and damages) caused by or arising from anyone using or relying on the information shown in this document for any purpose whatsoever.
© Copyright Moreton Bay Regional Council 2019

DCDB (Version April 2016) is reproduced with the permission of the State of Queensland

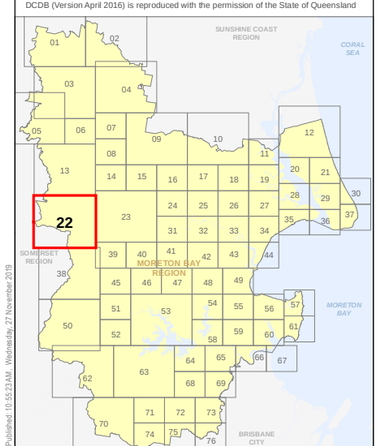

Published: 10:55:23 AM, Wednesday, 27 November 2019

OM-22 IB
Overlay Map

OM_Infrastructure_Buffers.mxd

Please Note: Do Not Print using "Page Scaling: Fit to Printable Area", this will distort the scale of the map and impacts quality of text and linework. Please print using setup of A3 paper size and Landscape orientation, with "Page Scaling: None", and you will not see this message.

Moreton Bay Regional Council

PLANNING SCHEME
OVERLAY MAP - INFRASTRUCTURE BUFFERS

- Aviation facility area of interest
- Operational airspace contour
- Operational airspace
- High voltage electricity line buffer
- Electricity supply substation buffer - 10m
- Wastewater treatment site buffer - 400m
- Wastewater treatment site
- Pumping station buffer
- Landfill site buffer - 200m
- Landfill site
- Gas Pipeline Buffer - 200m
- Lake Samsonvale and Lake Kurwongbah setback – 400m
- Lake Kurwongbah setback – 80m
- Water supply buffer
- Bulk water supply infrastructure buffer – 20m
- Property containing bulk water facility

Bulk water supply infrastructure

- Pump station facility
- Reservoir facility
- Water quality facility
- Pipeline

Please read the following notes about this map:

This overlay map only affects you if an infrastructure buffer is identified on your property, and you wish to develop (e.g. build or extend, change use, subdivide, clear native vegetation, fill or excavate).

This map shows buffers to infrastructure such as wastewater treatment plants and pumping stations; landfill and water supply sites; major electricity supply stations and transmission lines; gas and bulk water supply infrastructure; and operational airspace.

Inclusion in this map does not necessarily mean there are associated requirements.

Refer to relevant zone code, local plan code and/or development codes for requirements associated with this overlay map.

For further information regarding this overlay map, please refer to the Overlay information sheet on Council's website (www.moretonbay.qld.gov.au/mbrcplanningscheme)or contact council on 3205 0555.

Effective on and from XXXXX

0 400 800 1,200 Metres

SCALE (A3): 1:30,000

N

DCDB Version: April 2016
Projection: Map Grid of Australia, Zone 56
Horizontal Datum: Geocentric Datum of Australia 1994

DISCLAIMER: Some of the information shown in this document has been provided to Council from external third parties. Council makes no representation and gives no warranty about the accuracy, reliability, completeness or suitability for any particular purpose of the information. Persons should not rely on the information shown in this document to make any decision with financial or legal implications and should instead rely on their own enquiries. To the full extent that it is able to do so in law, Council disclaims all liability (including liability in negligence) for all costs, losses and damages (including indirect and consequential costs, losses and damages) caused by or arising from anyone using or relying on the information shown in this document for any purpose whatsoever.
© Copyright Moreton Bay Regional Council 2019

DCDB (Version April 2016) is reproduced with the permission of the State of Queensland

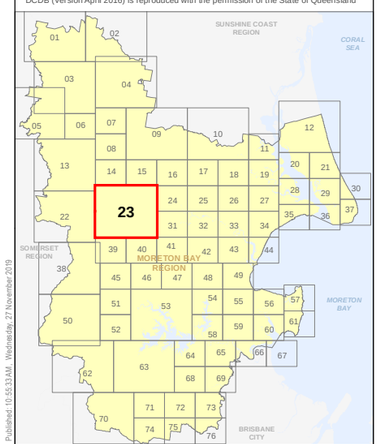

OM-23 IB
Overlay Map

Published 10:55:33 AM, Wednesday, 27 November 2019

Please Note: Do Not Print using "Page Scaling: Fit to Printable Area", this will distort the scale of the map and impacts quality of text and linework. Please print using setup of A3 paper size and Landscape orientation, with "Page Scaling: None", and you will not see this message.

Moreton Bay Regional Council

PLANNING SCHEME
OVERLAY MAP - INFRASTRUCTURE BUFFERS

- Aviation facility area of interest
- Operational airspace contour
- Operational airspace
- High voltage electricity line buffer
- Electricity supply substation buffer - 10m
- Wastewater treatment site buffer - 400m
- Wastewater treatment site
- Pumping station buffer
- Landfill site buffer - 200m
- Landfill site
- Gas Pipeline Buffer - 200m
- Lake Samsonvale and Lake Kurwongbah setback – 400m
- Lake Kurwongbah setback – 80m
- Water supply buffer
- Bulk water supply infrastructure buffer – 20m
- Property containing bulk water facility

Bulk water supply infrastructure

- Pump station facility
- Reservoir facility
- Water quality facility
- Pipeline

Please read the following notes about this map:

This overlay map only affects you if an infrastructure buffer is identified on your property, and you wish to develop (e.g. build or extend, change use, subdivide, clear native vegetation, fill or excavate).

This map shows buffers to infrastructure such as wastewater treatment plants and pumping stations; landfill and water supply sites; major electricity supply stations and transmission lines; gas and bulk water supply infrastructure; and operational airspace.

Inclusion in this map does not necessarily mean there are associated requirements.

Refer to relevant zone code, local plan code and/or development codes for requirements associated with this overlay map.

For further information regarding this overlay map, please refer to the Overlay information sheet on Council's website (www.moretonbay.qld.gov.au/mbrcplanningscheme)or contact council on 3205 0555.

Effective on and from XXXXX

0 200 400 600 Metres

SCALE (A3): 1:15,000

N

DCDB Version: April 2016
Projection: Map Grid of Australia, Zone 56
Horizontal Datum: Geocentric Datum of Australia 1994

DISCLAIMER: Some of the information shown in this document has been provided to Council from external third parties. Council makes no representation and gives no warranty about the accuracy, reliability, completeness or suitability for any particular purpose of the information. Persons should not rely on the information shown in this document to make any decision with financial or legal implications and should instead rely on their own enquiries. To the full extent that it is able to do so in law, Council disclaims all liability (including liability in negligence) for all costs, losses and damages (including indirect and consequential costs, losses and damages) caused by or arising from anyone using or relying on the information shown in this document for any purpose whatsoever.
© Copyright Moreton Bay Regional Council 2019

DCDB (Version April 2016) is reproduced with the permission of the State of Queensland

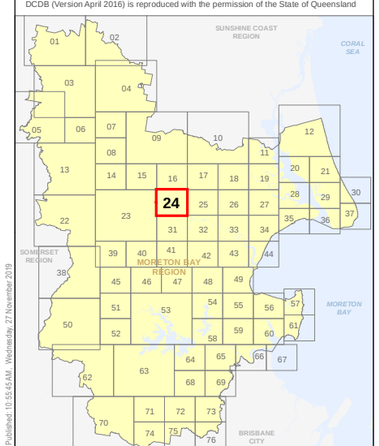

OM-24 IB
Overlay Map

Published: 10:55:45 AM, Wednesday, 27 November 2019

OM_Infrastructure_Buffers.mxd

Please Note: Do Not Print using "Page Scaling: Fit to Printable Area", this will distort the scale of the map and impacts quality of text and linework. Please print using setup of A3 paper size and Landscape orientation, with "Page Scaling: None", and you will not see this message.

Moreton Bay Regional Council

PLANNING SCHEME
OVERLAY MAP - INFRASTRUCTURE BUFFERS

- Aviation facility area of interest
- Operational airspace contour
- Operational airspace
- High voltage electricity line buffer
- Electricity supply substation buffer - 10m
- Wastewater treatment site buffer - 400m
- Wastewater treatment site
- Pumping station buffer
- Landfill site buffer - 200m
- Landfill site
- Gas Pipeline Buffer - 200m
- Lake Samsonvale and Lake Kurwongbah setback – 400m
- Lake Kurwongbah setback – 80m
- Water supply buffer
- Bulk water supply infrastructure buffer – 20m
- Property containing bulk water facility

Bulk water supply infrastructure

- Pump station facility
- Reservoir facility
- Water quality facility
- Pipeline

Please read the following notes about this map:

This overlay map only affects you if an infrastructure buffer is identified on your property, and you wish to develop (e.g. build or extend, change use, subdivide, clear native vegetation, fill or excavate).

This map shows buffers to infrastructure such as wastewater treatment plants and pumping stations; landfill and water supply sites; major electricity supply stations and transmission lines; gas and bulk water supply infrastructure; and operational airspace.

Inclusion in this map does not necessarily mean there are associated requirements.

Refer to relevant zone code, local plan code and/or development codes for requirements associated with this overlay map.

For further information regarding this overlay map, please refer to the Overlay information sheet on Council's website (www.moretonbay.qld.gov.au/mbrcplanningscheme)or contact council on 3205 0555.

Effective on and from XXXXX

0 200 400 600 Metres

SCALE (A3): 1:15,000

N

DCDB Version: April 2016
Projection: Map Grid of Australia, Zone 56
Horizontal Datum: Geocentric Datum of Australia 1994

DISCLAIMER: Some of the information shown in this document has been provided to Council from external third parties. Council makes no representation and gives no warranty about the accuracy, reliability, completeness or suitability for any particular purpose of the information. Persons should not rely on the information shown in this document to make any decision with financial or legal implications and should instead rely on their own enquiries. To the full extent that it is able to do so in law, Council disclaims all liability (including liability in negligence) for all costs, losses and damages (including indirect and consequential costs, losses and damages) caused by or arising from anyone using or relying on the information shown in this document for any purpose whatsoever.
© Copyright Moreton Bay Regional Council 2019

DCDB (Version April 2016) is reproduced with the permission of the State of Queensland

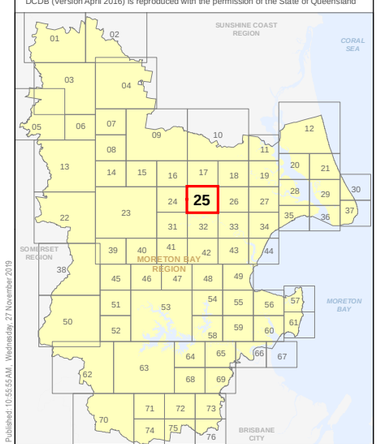

Published: 10:55:55 AM Wednesday, 27 November 2019

OM-25 IB
Overlay Map

Joins OM-24 | Joins OM-17 | Joins OM-26 | Joins OM-32

CABOOLTURE

Please Note: Do Not Print using "Page Scaling: Fit to Printable Area", this will distort the scale of the map and impacts quality of text and linework. Please print using setup of A3 paper size and Landscape orientation, with "Page Scaling: None", and you will not see this message.

OM_Infrastructure_Buffers.mxd

Joins OM-18

Joins OM-25

Joins OM-27

Joins OM-33

CABOOLTURE

OLD TOORBUL POINT RD

BRUCE HWY

ON RAMP

OFF RAMP

OSPREY CT

PETREL CT

LEARY RD

COCKATOO CT

HARRIER CT

LOTUSBIRD CT

KITE CT

SPRATT RD

THE ABBEY PL

MCNAUGHT RD

BRIBIE ISLAND RD

MCGRATH RD

AERODROME RD

7008000

7007000

7006000

7005000

498000

499000

500000

501000

502000

OM_Infrastructure_Buffers.mxd

Moreton Bay Regional Council

PLANNING SCHEME
OVERLAY MAP - INFRASTRUCTURE BUFFERS

- Aviation facility area of interest
- Operational airspace contour
- Operational airspace
- High voltage electricity line buffer
- Electricity supply substation buffer - 10m
- Wastewater treatment site buffer - 400m
- Wastewater treatment site
- Pumping station buffer
- Landfill site buffer - 200m
- Landfill site
- Gas Pipeline Buffer - 200m
- Lake Samsonvale and Lake Kurwongbah setback – 400m
- Lake Kurwongbah setback – 80m
- Water supply buffer
- Bulk water supply infrastructure buffer – 20m
- Property containing bulk water facility

Bulk water supply infrastructure

- Pump station facility
- Reservoir facility
- Water quality facility
- Pipeline

Please read the following notes about this map:

This overlay map only affects you if an infrastructure buffer is identified on your property, and you wish to develop (e.g. build or extend, change use, subdivide, clear native vegetation, fill or excavate).

This map shows buffers to infrastructure such as wastewater treatment plants and pumping stations; landfill and water supply sites; major electricity supply stations and transmission lines; gas and bulk water supply infrastructure; and operational airspace.

Inclusion in this map does not necessarily mean there are associated requirements.

Refer to relevant zone code, local plan code and/or development codes for requirements associated with this overlay map.

For further information regarding this overlay map, please refer to the Overlay information sheet on Council's website (www.moretonbay.qld.gov.au/mbrcplanningscheme)or contact council on 3205 0555.

Effective on and from XXXXX

0 200 400 600 Metres

SCALE (A3): 1:15,000

N

DCDB Version: April 2016
Projection: Map Grid of Australia, Zone 56
Horizontal Datum: Geocentric Datum of Australia 1994

DISCLAIMER: Some of the information shown in this document has been provided to Council from external third parties. Council makes no representation and gives no warranty about the accuracy, reliability, completeness or suitability for any particular purpose of the information. Persons should not rely on the information shown in this document to make any decision with financial or legal implications and should instead rely on their own enquiries. To the full extent that it is able to do so in law, Council disclaims all liability (including liability in negligence) for all costs, losses and damages (including indirect and consequential costs, losses and damages) caused by or arising from anyone using or relying on the information shown in this document for any purpose whatsoever.
© Copyright Moreton Bay Regional Council 2019

DCDB (Version April 2016) is reproduced with the permission of the State of Queensland

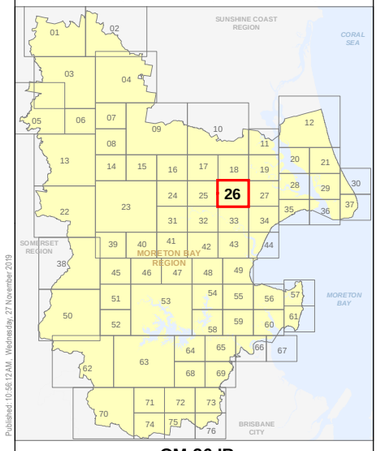

Published: 10:56:12 AM Wednesday, 27 November 2019

OM-26 IB
Overlay Map

Please Note: Do Not Print using "Page Scaling: Fit to Printable Area", this will distort the scale of the map and impacts quality of text and linework. Please print using setup of A3 paper size and Landscape orientation, with "Page Scaling: None", and you will not see this message.

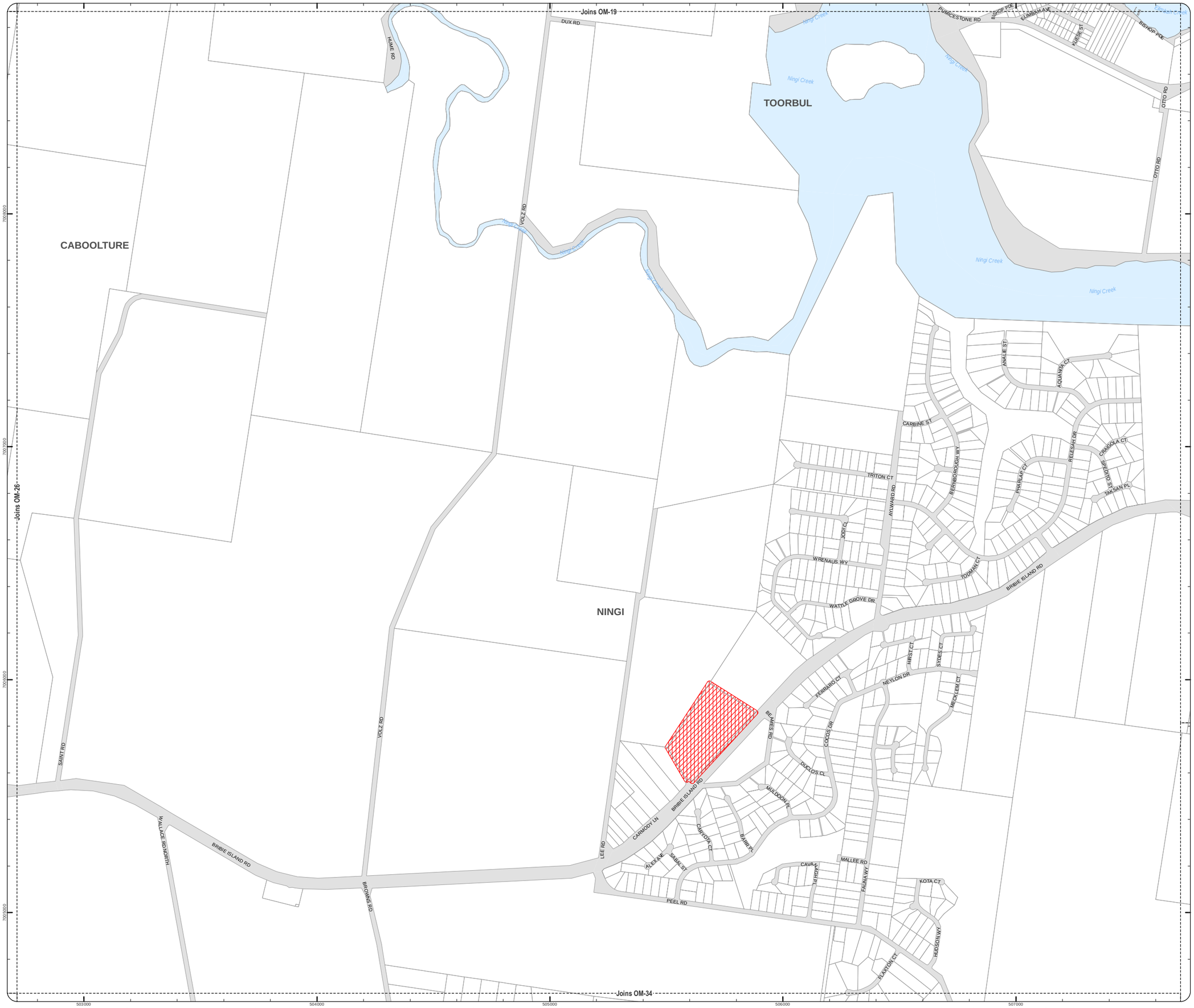

Moreton Bay Regional Council

PLANNING SCHEME
OVERLAY MAP - INFRASTRUCTURE BUFFERS

- Aviation facility area of interest
- Operational airspace contour
- Operational airspace
- High voltage electricity line buffer
- Electricity supply substation buffer - 10m
- Wastewater treatment site buffer - 400m
- Wastewater treatment site
- Pumping station buffer
- Landfill site buffer - 200m
- Landfill site
- Gas Pipeline Buffer - 200m
- Lake Samsonvale and Lake Kurwongbah setback – 400m
- Lake Kurwongbah setback – 80m
- Water supply buffer
- Bulk water supply infrastructure buffer – 20m
- Property containing bulk water facility

Bulk water supply infrastructure

- Pump station facility
- Reservoir facility
- Water quality facility
- Pipeline

Please read the following notes about this map:

This overlay map only affects you if an infrastructure buffer is identified on your property, and you wish to develop (e.g. build or extend, change use, subdivide, clear native vegetation, fill or excavate).

This map shows buffers to infrastructure such as wastewater treatment plants and pumping stations; landfill and water supply sites; major electricity supply stations and transmission lines; gas and bulk water supply infrastructure; and operational airspace.

Inclusion in this map does not necessarily mean there are associated requirements.

Refer to relevant zone code, local plan code and/or development codes for requirements associated with this overlay map.

For further information regarding this overlay map, please refer to the Overlay information sheet on Council's website (www.moretonbay.qld.gov.au/mbrcplanningscheme)or contact council on 3205 0555.

Effective on and from XXXXX

0 200 400 600 Metres

SCALE (A3): 1:15,000

N

DCDB Version: April 2016
Projection: Map Grid of Australia, Zone 56
Horizontal Datum: Geocentric Datum of Australia 1994

DISCLAIMER: Some of the information shown in this document has been provided to Council from external third parties. Council makes no representation and gives no warranty about the accuracy, reliability, completeness or suitability for any particular purpose of the information. Persons should not rely on the information shown in this document to make any decision with financial or legal implications and should instead rely on their own enquiries. To the full extent that it is able to do so in law, Council disclaims all liability (including liability in negligence) for all costs, losses and damages (including indirect and consequential costs, losses and damages) caused by or arising from anyone using or relying on the information shown in this document for any purpose whatsoever.
© Copyright Moreton Bay Regional Council 2019

DCDB (Version April 2016) is reproduced with the permission of the State of Queensland

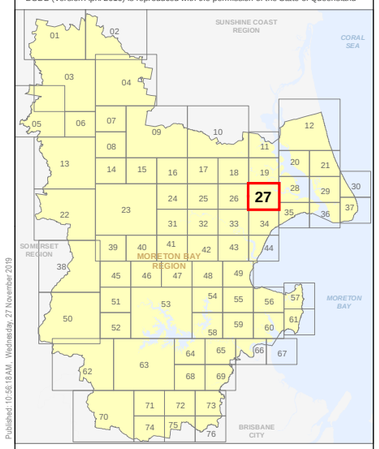

Published: 10:56:18 AM Wednesday, 27 November 2019

OM-27 IB
Overlay Map

OM_Infrastructure_Buffers.mxd

Please Note: Do Not Print using "Page Scaling: Fit to Printable Area", this will distort the scale of the map and impacts quality of text and linework. Please print using setup of A3 paper size and Landscape orientation, with "Page Scaling: None", and you will not see this message.

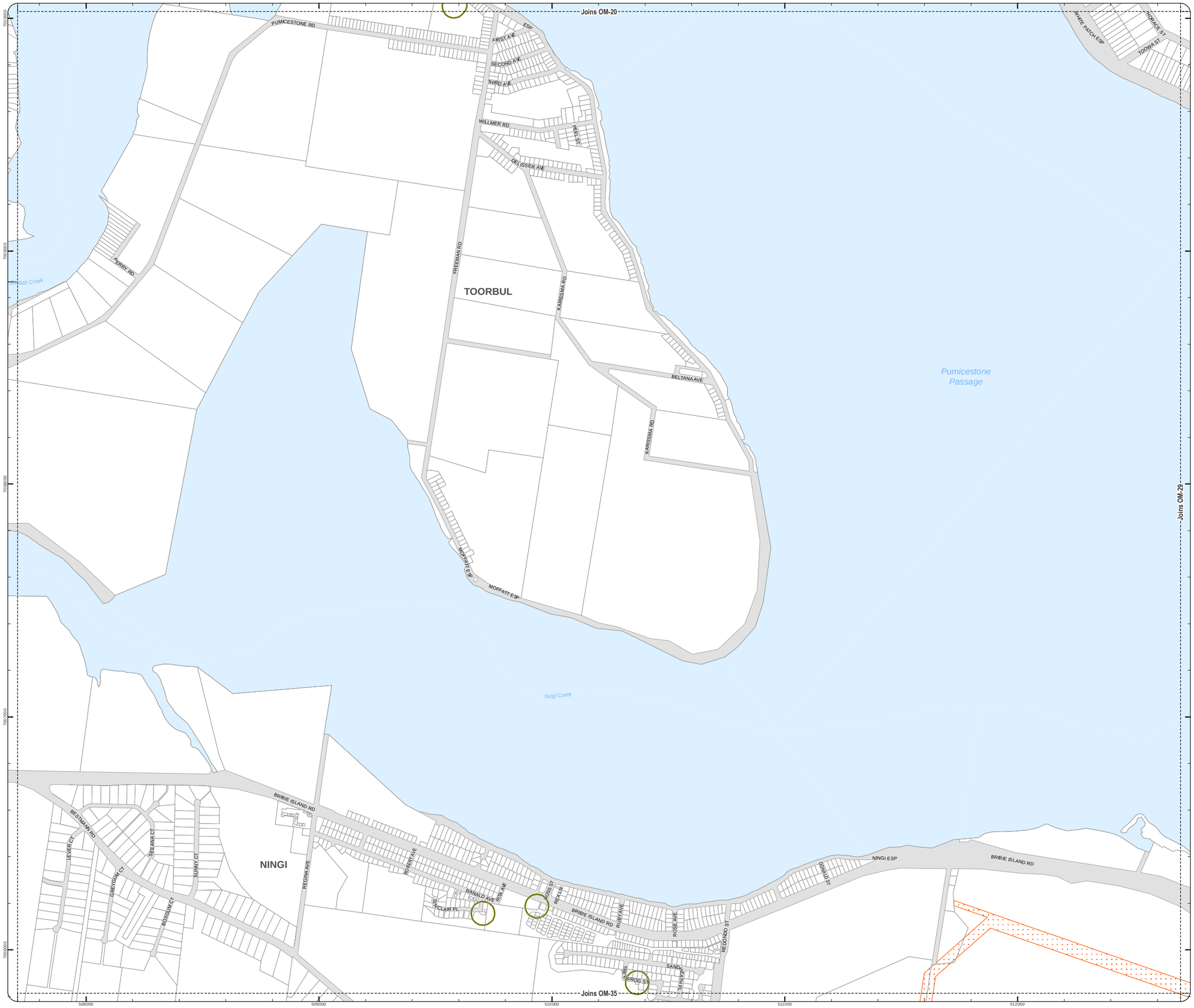

Moreton Bay Regional Council

PLANNING SCHEME
OVERLAY MAP - INFRASTRUCTURE BUFFERS

- Aviation facility area of interest
- Operational airspace contour
- Operational airspace
- High voltage electricity line buffer
- Electricity supply substation buffer - 10m
- Wastewater treatment site buffer - 400m
- Wastewater treatment site
- Pumping station buffer
- Landfill site buffer - 200m
- Landfill site
- Gas Pipeline Buffer - 200m
- Lake Samsonvale and Lake Kurwongbah setback – 400m
- Lake Kurwongbah setback – 80m
- Water supply buffer
- Bulk water supply infrastructure buffer – 20m
- Property containing bulk water facility

Bulk water supply infrastructure

- Pump station facility
- Reservoir facility
- Water quality facility
- Pipeline

Please read the following notes about this map:

This overlay map only affects you if an infrastructure buffer is identified on your property, and you wish to develop (e.g. build or extend, change use, subdivide, clear native vegetation, fill or excavate).

This map shows buffers to infrastructure such as wastewater treatment plants and pumping stations; landfill and water supply sites; major electricity supply stations and transmission lines; gas and bulk water supply infrastructure; and operational airspace.

Inclusion in this map does not necessarily mean there are associated requirements.

Refer to relevant zone code, local plan code and/or development codes for requirements associated with this overlay map.

For further information regarding this overlay map, please refer to the Overlay information sheet on Council's website (www.moretonbay.qld.gov.au/mbrcplanningscheme)or contact council on 3205 0555.

Effective on and from XXXXX

0 200 400 600 Metres

SCALE (A3): 1:15,000

N

DCDB Version: April 2016
Projection: Map Grid of Australia, Zone 56
Horizontal Datum: Geocentric Datum of Australia 1994

DISCLAIMER: Some of the information shown in this document has been provided to Council from external third parties. Council makes no representation and gives no warranty about the accuracy, reliability, completeness or suitability for any particular purpose of the information. Persons should not rely on the information shown in this document to make any decision with financial or legal implications and should instead rely on their own enquiries. To the full extent that it is able to do so in law, Council disclaims all liability (including liability in negligence) for all costs, losses and damages (including indirect and consequential costs, losses and damages) caused by or arising from anyone using or relying on the information shown in this document for any purpose whatsoever.
© Copyright Moreton Bay Regional Council 2019

DCDB (Version April 2016) is reproduced with the permission of the State of Queensland

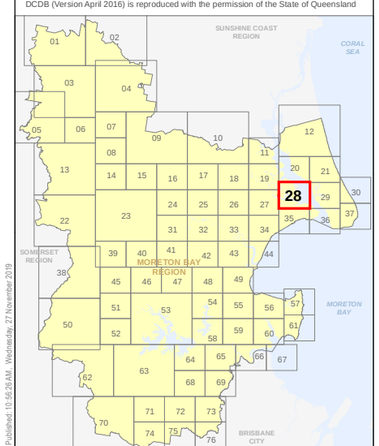

Published: 10:56:26 AM, Wednesday, 27 November 2019

OM-28 IB
Overlay Map

OM_Infrastructure_Buffers.mxd

Please Note: Do Not Print using "Page Scaling: Fit to Printable Area", this will distort the scale of the map and impacts quality of text and linework. Please print using setup of A3 paper size and Landscape orientation, with "Page Scaling: None", and you will not see this message.

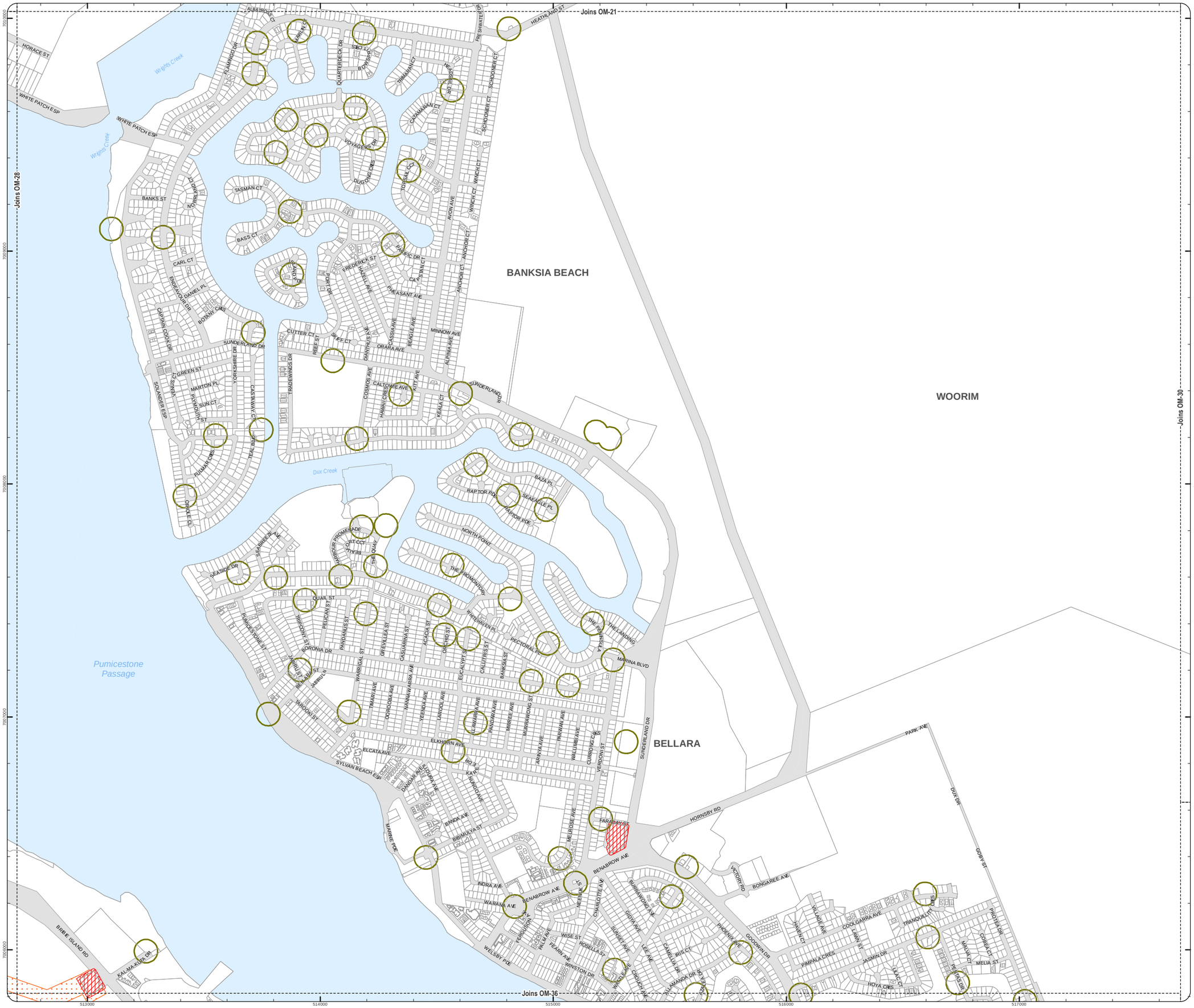

PLANNING SCHEME
OVERLAY MAP - INFRASTRUCTURE BUFFERS

- Aviation facility area of interest
- Operational airspace contour
- Operational airspace
- High voltage electricity line buffer
- Electricity supply substation buffer - 10m
- Wastewater treatment site buffer - 400m
- Wastewater treatment site
- Pumping station buffer
- Landfill site buffer - 200m
- Landfill site
- Gas Pipeline Buffer - 200m
- Lake Samsonvale and Lake Kurwongbah setback – 400m
- Lake Kurwongbah setback – 80m
- Water supply buffer
- Bulk water supply infrastructure buffer – 20m
- Property containing bulk water facility

Bulk water supply infrastructure

- Pump station facility
- Reservoir facility
- Water quality facility
- Pipeline

Please read the following notes about this map:

This overlay map only affects you if an infrastructure buffer is identified on your property, and you wish to develop (e.g. build or extend, change use, subdivide, clear native vegetation, fill or excavate).

This map shows buffers to infrastructure such as wastewater treatment plants and pumping stations; landfill and water supply sites; major electricity supply stations and transmission lines; gas and bulk water supply infrastructure; and operational airspace.

Inclusion in this map does not necessarily mean there are associated requirements.

Refer to relevant zone code, local plan code and/or development codes for requirements associated with this overlay map.

For further information regarding this overlay map, please refer to the Overlay information sheet on Council's website (www.moretonbay.qld.gov.au/mbrcplanningscheme)or contact council on 3205 0555.

Effective on and from XXXXX

0 200 400 600 Metres

SCALE (A3): 1:15,000

N

DCDB Version: April 2016
Projection: Map Grid of Australia, Zone 56
Horizontal Datum: Geocentric Datum of Australia 1994

DISCLAIMER: Some of the information shown in this document has been provided to Council from external third parties. Council makes no representation and gives no warranty about the accuracy, reliability, completeness or suitability for any particular purpose of the information. Persons should not rely on the information shown in this document to make any decision with financial or legal implications and should instead rely on their own enquiries. To the full extent that it is able to do so in law, Council disclaims all liability (including liability in negligence) for all costs, losses and damages (including indirect and consequential costs, losses and damages) caused by or arising from anyone using or relying on the information shown in this document for any purpose whatsoever.
© Copyright Moreton Bay Regional Council 2019

DCDB (Version April 2016) is reproduced with the permission of the State of Queensland

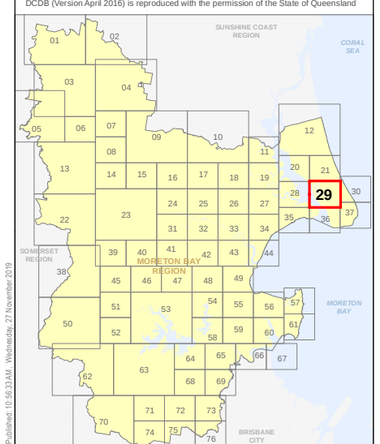

OM-29 IB
Overlay Map

Published: 10:56:33 AM Wednesday, 27 November 2019
OM_Infrastructure_Buffers.mxd

Please Note: Do Not Print using "Page Scaling: Fit to Printable Area", this will distort the scale of the map and impacts quality of text and linework. Please print using setup of A3 paper size and Landscape orientation, with "Page Scaling: None", and you will not see this message.



Moreton Bay Regional Council

PLANNING SCHEME
OVERLAY MAP - INFRASTRUCTURE BUFFERS

- Aviation facility area of interest
- Operational airspace contour
- Operational airspace
- High voltage electricity line buffer
- Electricity supply substation buffer - 10m
- Wastewater treatment site buffer - 400m
- Wastewater treatment site
- Pumping station buffer
- Landfill site buffer - 200m
- Landfill site
- Gas Pipeline Buffer - 200m
- Lake Samsonvale and Lake Kurwongbah setback – 400m
- Lake Kurwongbah setback – 80m
- Water supply buffer
- Bulk water supply infrastructure buffer – 20m
- Property containing bulk water facility

Bulk water supply infrastructure

- Pump station facility
- Reservoir facility
- Water quality facility
- Pipeline

Please read the following notes about this map:

This overlay map only affects you if an infrastructure buffer is identified on your property, and you wish to develop (e.g. build or extend, change use, subdivide, clear native vegetation, fill or excavate).

This map shows buffers to infrastructure such as wastewater treatment plants and pumping stations; landfill and water supply sites; major electricity supply stations and transmission lines; gas and bulk water supply infrastructure; and operational airspace.

Inclusion in this map does not necessarily mean there are associated requirements.

Refer to relevant zone code, local plan code and/or development codes for requirements associated with this overlay map.

For further information regarding this overlay map, please refer to the Overlay information sheet on Council's website (www.moretonbay.qld.gov.au/mbrcplanningscheme)or contact council on 3205 0555.

Effective on and from XXXXX

0 200 400 600 Metres

SCALE (A3): 1:15,000

N

DCDB Version: April 2016
Projection: Map Grid of Australia, Zone 56
Horizontal Datum: Geocentric Datum of Australia 1994

DISCLAIMER: Some of the information shown in this document has been provided to Council from external third parties. Council makes no representation and gives no warranty about the accuracy, reliability, completeness or suitability for any particular purpose of the information. Persons should not rely on the information shown in this document to make any decision with financial or legal implications and should instead rely on their own enquiries. To the full extent that it is able to do so in law, Council disclaims all liability (including liability in negligence) for all costs, losses and damages (including indirect and consequential costs, losses and damages) caused by or arising from anyone using or relying on the information shown in this document for any purpose whatsoever.
© Copyright Moreton Bay Regional Council 2019

DCDB (Version April 2016) is reproduced with the permission of the State of Queensland

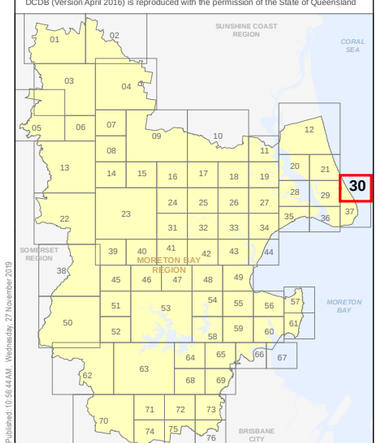

Published: 10:56:44AM Wednesday, 27 November 2019

OM-30 IB
Overlay Map

OM_Infrastructure_Buffers.mxd

Please Note: Do Not Print using "Page Scaling: Fit to Printable Area", this will distort the scale of the map and impacts quality of text and linework. Please print using setup of A3 paper size and Landscape orientation, with "Page Scaling: None", and you will not see this message.

Moreton Bay Regional Council

PLANNING SCHEME
OVERLAY MAP - INFRASTRUCTURE BUFFERS

- Aviation facility area of interest
- Operational airspace contour
- Operational airspace
- High voltage electricity line buffer
- Electricity supply substation buffer - 10m
- Wastewater treatment site buffer - 400m
- Wastewater treatment site
- Pumping station buffer
- Landfill site buffer - 200m
- Landfill site
- Gas Pipeline Buffer - 200m
- Lake Samsonvale and Lake Kurwongbah setback – 400m
- Lake Kurwongbah setback – 80m
- Water supply buffer
- Bulk water supply infrastructure buffer – 20m
- Property containing bulk water facility

Bulk water supply infrastructure

- Pump station facility
- Reservoir facility
- Water quality facility
- Pipeline

Please read the following notes about this map:

This overlay map only affects you if an infrastructure buffer is identified on your property, and you wish to develop (e.g. build or extend, change use, subdivide, clear native vegetation, fill or excavate).

This map shows buffers to infrastructure such as wastewater treatment plants and pumping stations; landfill and water supply sites; major electricity supply stations and transmission lines; gas and bulk water supply infrastructure; and operational airspace.

Inclusion in this map does not necessarily mean there are associated requirements.

Refer to relevant zone code, local plan code and/or development codes for requirements associated with this overlay map.

For further information regarding this overlay map, please refer to the Overlay information sheet on Council's website (www.moretonbay.qld.gov.au/mbrcplanningscheme)or contact council on 3205 0555.

Effective on and from XXXXX

0 200 400 600 Metres

SCALE (A3): 1:15,000

N

DCDB Version: April 2016
Projection: Map Grid of Australia, Zone 56
Horizontal Datum: Geocentric Datum of Australia 1994

DISCLAIMER: Some of the information shown in this document has been provided to Council from external third parties. Council makes no representation and gives no warranty about the accuracy, reliability, completeness or suitability for any particular purpose of the information. Persons should not rely on the information shown in this document to make any decision with financial or legal implications and should instead rely on their own enquiries. To the full extent that it is able to do so in law, Council disclaims all liability (including liability in negligence) for all costs, losses and damages (including indirect and consequential costs, losses and damages) caused by or arising from anyone using or relying on the information shown in this document for any purpose whatsoever.
© Copyright Moreton Bay Regional Council 2019

DCDB (Version April 2016) is reproduced with the permission of the State of Queensland

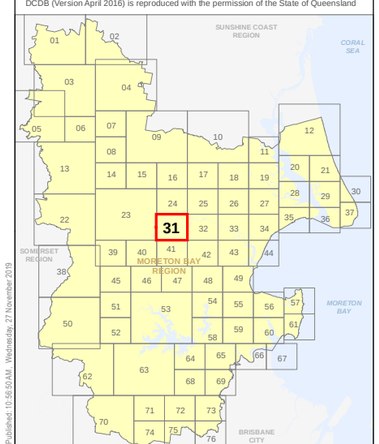

OM-31 IB
Overlay Map

Published: 10:56:50 AM Wednesday, 27 November 2019

Please Note: Do Not Print using "Page Scaling: Fit to Printable Area", this will distort the scale of the map and impacts quality of text and linework. Please print using setup of A3 paper size and Landscape orientation, with "Page Scaling: None", and you will not see this message.

Moreton Bay Regional Council

PLANNING SCHEME
OVERLAY MAP - INFRASTRUCTURE BUFFERS

- Aviation facility area of interest
- Operational airspace contour
- Operational airspace
- High voltage electricity line buffer
- Electricity supply substation buffer - 10m
- Wastewater treatment site buffer - 400m
- Wastewater treatment site
- Pumping station buffer
- Landfill site buffer - 200m
- Landfill site
- Gas Pipeline Buffer - 200m
- Lake Samsonvale and Lake Kurwongbah setback – 400m
- Lake Kurwongbah setback – 80m
- Water supply buffer
- Bulk water supply infrastructure buffer – 20m
- Property containing bulk water facility

Bulk water supply infrastructure

- Pump station facility
- Reservoir facility
- Water quality facility
- Pipeline

Please read the following notes about this map:

This overlay map only affects you if an infrastructure buffer is identified on your property, and you wish to develop (e.g. build or extend, change use, subdivide, clear native vegetation, fill or excavate).

This map shows buffers to infrastructure such as wastewater treatment plants and pumping stations; landfill and water supply sites; major electricity supply stations and transmission lines; gas and bulk water supply infrastructure; and operational airspace.

Inclusion in this map does not necessarily mean there are associated requirements.

Refer to relevant zone code, local plan code and/or development codes for requirements associated with this overlay map.

For further information regarding this overlay map, please refer to the Overlay information sheet on Council's website (www.moretonbay.qld.gov.au/mbrcplanningscheme)or contact council on 3205 0555.

Effective on and from XXXXX

0 200 400 600 Metres

SCALE (A3): 1:15,000

N

DCDB Version: April 2016
Projection: Map Grid of Australia, Zone 56
Horizontal Datum: Geocentric Datum of Australia 1994

DISCLAIMER: Some of the information shown in this document has been provided to Council from external third parties. Council makes no representation and gives no warranty about the accuracy, reliability, completeness or suitability for any particular purpose of the information. Persons should not rely on the information shown in this document to make any decision with financial or legal implications and should instead rely on their own enquiries. To the full extent that it is able to do so in law, Council disclaims all liability (including liability in negligence) for all costs, losses and damages (including indirect and consequential costs, losses and damages) caused by or arising from anyone using or relying on the information shown in this document for any purpose whatsoever.
© Copyright Moreton Bay Regional Council 2019

DCDB (Version April 2016) is reproduced with the permission of the State of Queensland

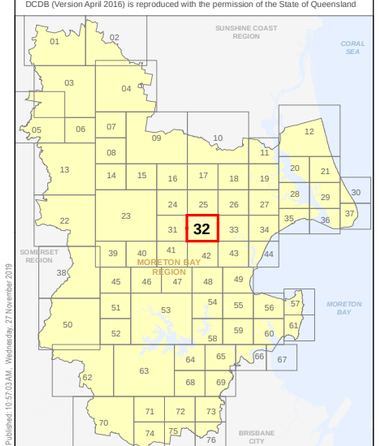

OM-32 IB Overlay Map

Published: 10:57:03 AM Wednesday, 27 November 2019

Please Note: Do Not Print using "Page Scaling: Fit to Printable Area", this will distort the scale of the map and impacts quality of text and linework. Please print using setup of A3 paper size and Landscape orientation, with "Page Scaling: None", and you will not see this message.

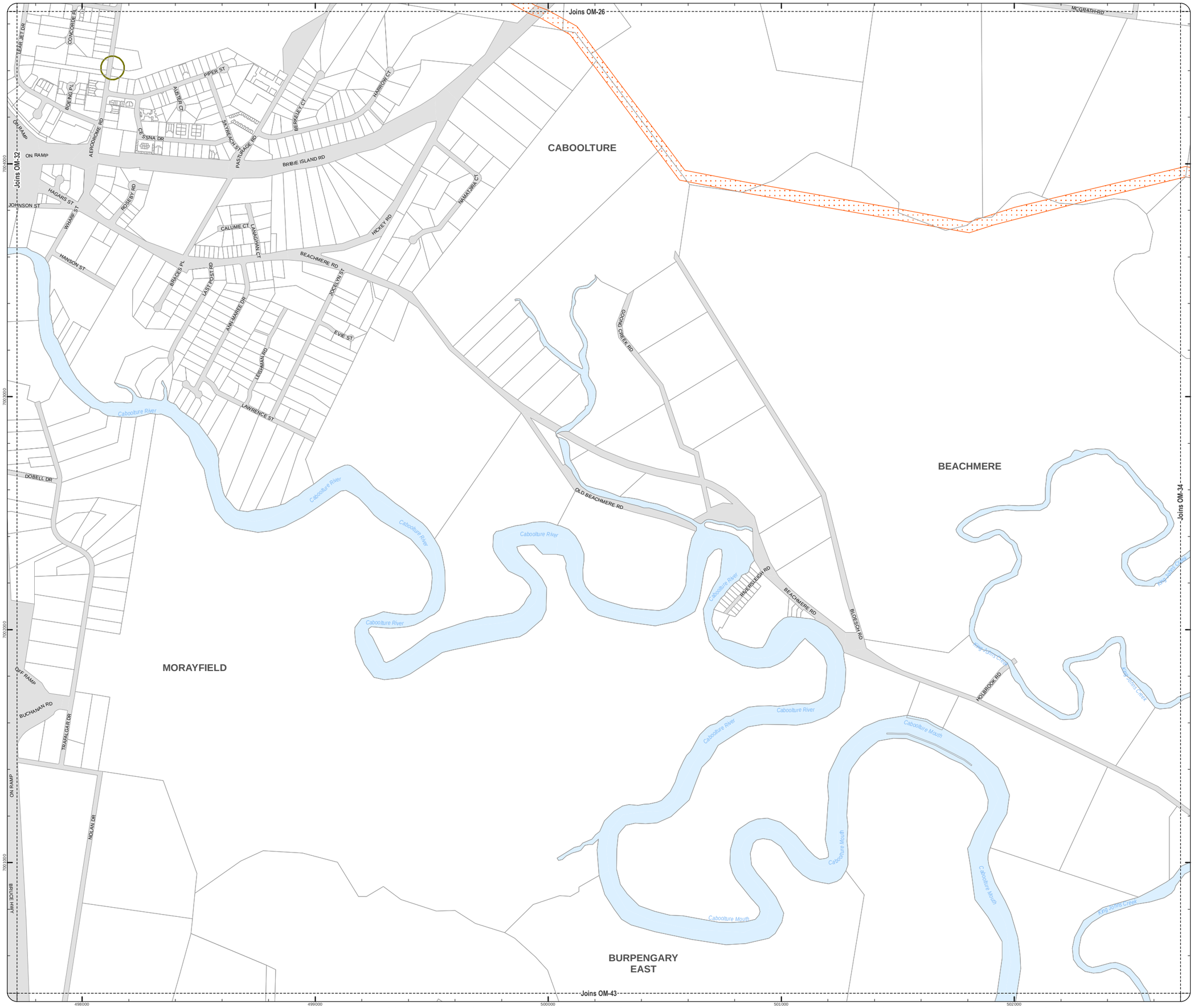

PLANNING SCHEME
OVERLAY MAP - INFRASTRUCTURE BUFFERS

- Aviation facility area of interest
- Operational airspace contour
- Operational airspace
- High voltage electricity line buffer
- Electricity supply substation buffer - 10m
- Wastewater treatment site buffer - 400m
- Wastewater treatment site
- Pumping station buffer
- Landfill site buffer - 200m
- Landfill site
- Gas Pipeline Buffer - 200m
- Lake Samsonvale and Lake Kurwongbah setback – 400m
- Lake Kurwongbah setback – 80m
- Water supply buffer
- Bulk water supply infrastructure buffer – 20m
- Property containing bulk water facility

Bulk water supply infrastructure

- Pump station facility
- Reservoir facility
- Water quality facility
- Pipeline

Please read the following notes about this map:

This overlay map only affects you if an infrastructure buffer is identified on your property, and you wish to develop (e.g. build or extend, change use, subdivide, clear native vegetation, fill or excavate).

This map shows buffers to infrastructure such as wastewater treatment plants and pumping stations; landfill and water supply sites; major electricity supply stations and transmission lines; gas and bulk water supply infrastructure; and operational airspace.

Inclusion in this map does not necessarily mean there are associated requirements.

Refer to relevant zone code, local plan code and/or development codes for requirements associated with this overlay map.

For further information regarding this overlay map, please refer to the Overlay information sheet on Council's website (www.moretonbay.qld.gov.au/mbrcplanningscheme)or contact council on 3205 0555.

Effective on and from XXXXX

0 200 400 600 Metres

SCALE (A3): 1:15,000

N

DCDB Version: April 2016
Projection: Map Grid of Australia, Zone 56
Horizontal Datum: Geocentric Datum of Australia 1994

DISCLAIMER: Some of the information shown in this document has been provided to Council from external third parties. Council makes no representation and gives no warranty about the accuracy, reliability, completeness or suitability for any particular purpose of the information. Persons should not rely on the information shown in this document to make any decision with financial or legal implications and should instead rely on their own enquiries. To the full extent that it is able to do so in law, Council disclaims all liability (including liability in negligence) for all costs, losses and damages (including indirect and consequential costs, losses and damages) caused by or arising from anyone using or relying on the information shown in this document for any purpose whatsoever.
© Copyright Moreton Bay Regional Council 2019

DCDB (Version April 2016) is reproduced with the permission of the State of Queensland

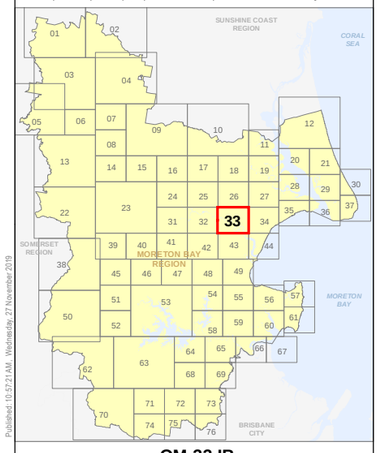

Published: 10:57:21 AM, Wednesday, 27 November 2019

OM-33 IB
Overlay Map

OM_Infrastructure_Buffers.mxd

Please Note: Do Not Print using "Page Scaling: Fit to Printable Area", this will distort the scale of the map and impacts quality of text and linework. Please print using setup of A3 paper size and Landscape orientation, with "Page Scaling: None", and you will not see this message.

Joins OM-27

Joins OM-33

Joins OM-44

NINGI

BEACHMERE

BENTLEY RD

GLASGOW RD

LOMOND DR

BROWNS RD

WALLACE RD NORTH

WALLACE RD

BEACHMERE RD

ADCOCK RD

NEWMAN RD

RAFE RD

McARROW

McNOTT RD

PRITCHARD RD

PEEL RD

BELLAY RD

CHRISTEN DR

PAYNE DR

BISHOP RD

CAMPBELL PDE

BROOKS RD

FALCON ST

RANDOLPH ST

SANDY ST

ROGERS ST

PRINCE ST

King Johns Creek

Kay Waters Creek

Kay Waters Creek

7004000

7003000

7002000

7001000

503000

504000

505000

506000

507000

PLANNING SCHEME
OVERLAY MAP - INFRASTRUCTURE BUFFERS

- Aviation facility area of interest
- Operational airspace contour
- Operational airspace
- High voltage electricity line buffer
- Electricity supply substation buffer - 10m
- Wastewater treatment site buffer - 400m
- Wastewater treatment site
- Pumping station buffer
- Landfill site buffer - 200m
- Landfill site
- Gas Pipeline Buffer - 200m
- Lake Samsonvale and Lake Kurwongbah setback – 400m
- Lake Kurwongbah setback – 80m
- Water supply buffer
- Bulk water supply infrastructure buffer – 20m
- Property containing bulk water facility

Bulk water supply infrastructure

- Pump station facility
- Reservoir facility
- Water quality facility
- Pipeline

Please read the following notes about this map:

This overlay map only affects you if an infrastructure buffer is identified on your property, and you wish to develop (e.g. build or extend, change use, subdivide, clear native vegetation, fill or excavate).

This map shows buffers to infrastructure such as wastewater treatment plants and pumping stations; landfill and water supply sites; major electricity supply stations and transmission lines; gas and bulk water supply infrastructure; and operational airspace.

Inclusion in this map does not necessarily mean there are associated requirements.

Refer to relevant zone code, local plan code and/or development codes for requirements associated with this overlay map.

For further information regarding this overlay map, please refer to the Overlay information sheet on Council's website (www.moretonbay.qld.gov.au/mbrcplanningscheme)or contact council on 3205 0555.

Effective on and from XXXXX

0 200 400 600 Metres

SCALE (A3): 1:15,000

N

DCDB Version: April 2016
Projection: Map Grid of Australia, Zone 56
Horizontal Datum: Geocentric Datum of Australia 1994

DISCLAIMER: Some of the information shown in this document has been provided to Council from external third parties. Council makes no representation and gives no warranty about the accuracy, reliability, completeness or suitability for any particular purpose of the information. Persons should not rely on the information shown in this document to make any decision with financial or legal implications and should instead rely on their own enquiries. To the full extent that it is able to do so in law, Council disclaims all liability (including liability in negligence) for all costs, losses and damages (including indirect and consequential costs, losses and damages) caused by or arising from anyone using or relying on the information shown in this document for any purpose whatsoever.
© Copyright Moreton Bay Regional Council 2019

DCDB (Version April 2016) is reproduced with the permission of the State of Queensland

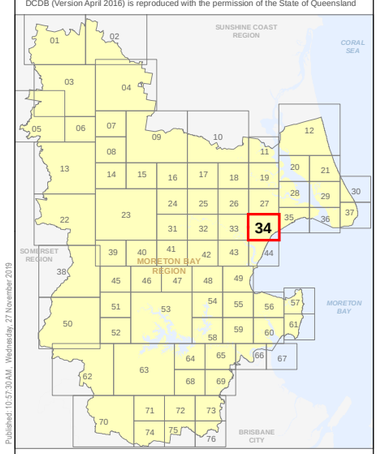

Published: 10:57:30 AM, Wednesday, 27 November 2019

OM-34 IB
Overlay Map

Please Note: Do Not Print using "Page Scaling: Fit to Printable Area", this will distort the scale of the map and impacts quality of text and linework. Please print using setup of A3 paper size and Landscape orientation, with "Page Scaling: None", and you will not see this message.

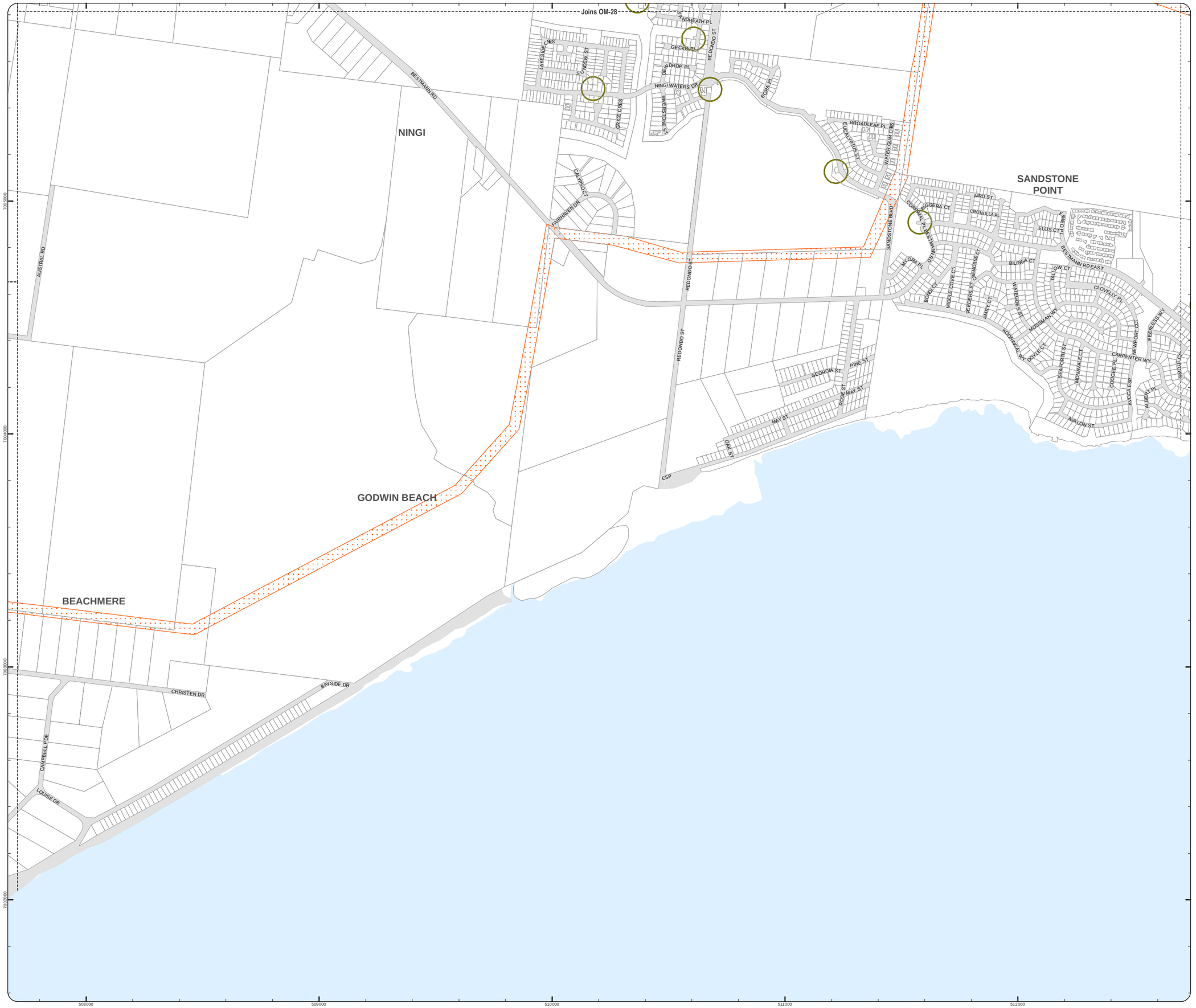

PLANNING SCHEME
OVERLAY MAP - INFRASTRUCTURE BUFFERS

- Aviation facility area of interest
- Operational airspace contour
- Operational airspace
- High voltage electricity line buffer
- Electricity supply substation buffer - 10m
- Wastewater treatment site buffer - 400m
- Wastewater treatment site
- Pumping station buffer
- Landfill site buffer - 200m
- Landfill site
- Gas Pipeline Buffer - 200m
- Lake Samsonvale and Lake Kurwongbah setback – 400m
- Lake Kurwongbah setback – 80m
- Water supply buffer
- Bulk water supply infrastructure buffer – 20m
- Property containing bulk water facility

Bulk water supply infrastructure

- Pump station facility
- Reservoir facility
- Water quality facility
- Pipeline

Please read the following notes about this map:

This overlay map only affects you if an infrastructure buffer is identified on your property, and you wish to develop (e.g. build or extend, change use, subdivide, clear native vegetation, fill or excavate).

This map shows buffers to infrastructure such as wastewater treatment plants and pumping stations; landfill and water supply sites; major electricity supply stations and transmission lines; gas and bulk water supply infrastructure; and operational airspace.

Inclusion in this map does not necessarily mean there are associated requirements.

Refer to relevant zone code, local plan code and/or development codes for requirements associated with this overlay map.

For further information regarding this overlay map, please refer to the Overlay information sheet on Council's website (www.moretonbay.qld.gov.au/mbrcplanningscheme)or contact council on 3205 0555.

Effective on and from XXXXX

0 200 400 600 Metres

SCALE (A3): 1:15,000

N

DCDB Version: April 2016
Projection: Map Grid of Australia, Zone 56
Horizontal Datum: Geocentric Datum of Australia 1994

DISCLAIMER: Some of the information shown in this document has been provided to Council from external third parties. Council makes no representation and gives no warranty about the accuracy, reliability, completeness or suitability for any particular purpose of the information. Persons should not rely on the information shown in this document to make any decision with financial or legal implications and should instead rely on their own enquiries. To the full extent that it is able to do so in law, Council disclaims all liability (including liability in negligence) for all costs, losses and damages (including indirect and consequential costs, losses and damages) caused by or arising from anyone using or relying on the information shown in this document for any purpose whatsoever.
© Copyright Moreton Bay Regional Council 2019

DCDB (Version April 2016) is reproduced with the permission of the State of Queensland

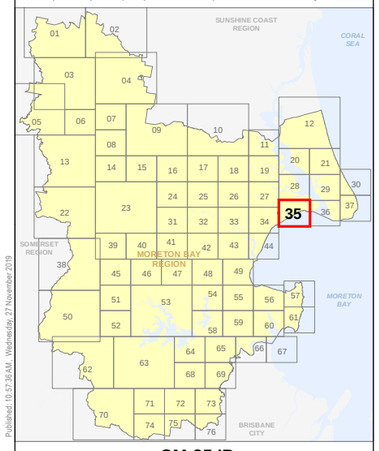

Published 10:37:38 AM Wednesday, 27 November 2019

OM-35 IB
Overlay Map

OM_Infrastructure_Buffers.mxd

Please Note: Do Not Print using "Page Scaling: Fit to Printable Area", this will distort the scale of the map and impacts quality of text and linework. Please print using setup of A3 paper size and Landscape orientation, with "Page Scaling: None", and you will not see this message.

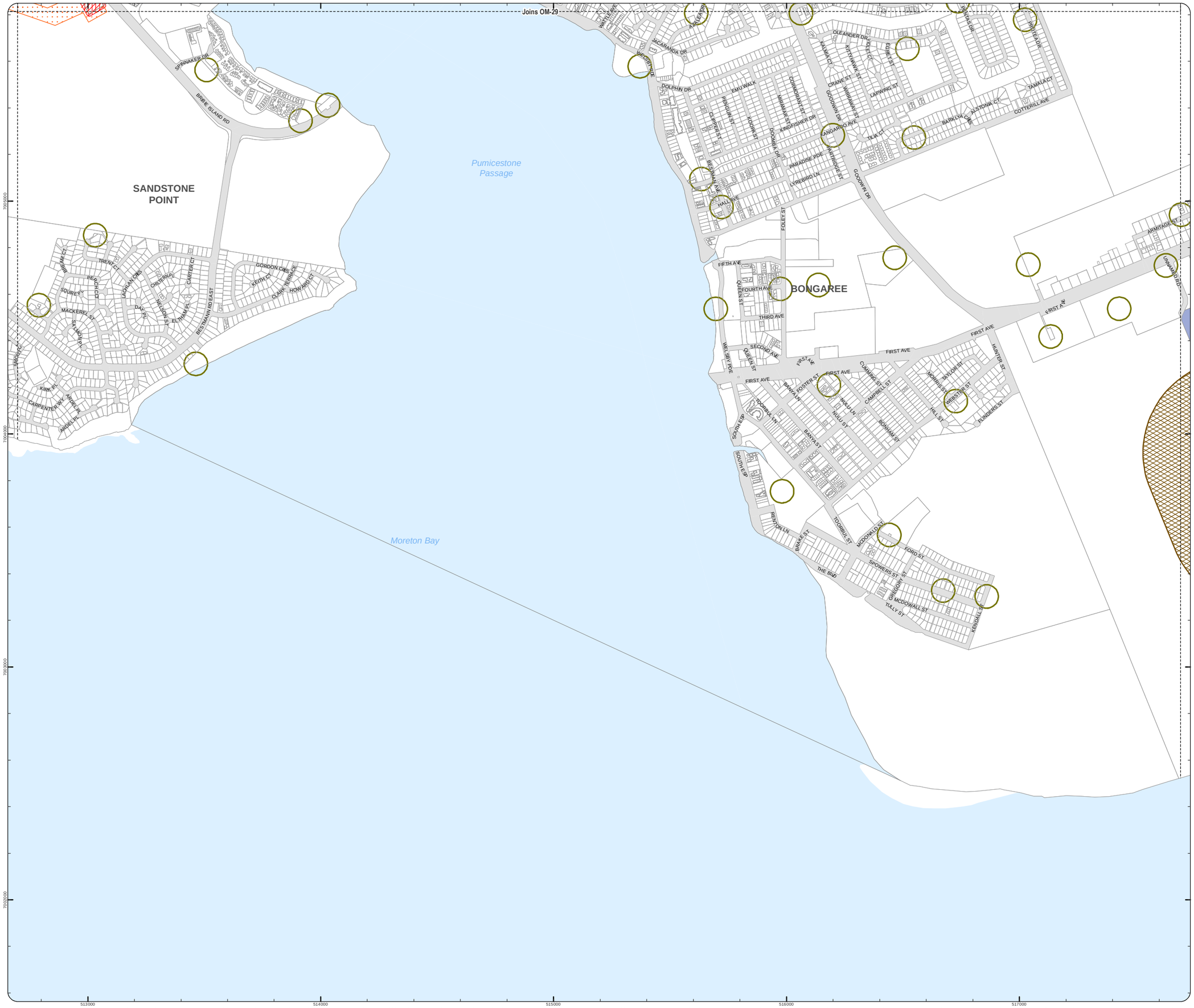

PLANNING SCHEME
OVERLAY MAP - INFRASTRUCTURE BUFFERS

- Aviation facility area of interest
- Operational airspace contour
- Operational airspace
- High voltage electricity line buffer
- Electricity supply substation buffer - 10m
- Wastewater treatment site buffer - 400m
- Wastewater treatment site
- Pumping station buffer
- Landfill site buffer - 200m
- Landfill site
- Gas Pipeline Buffer - 200m
- Lake Samsonvale and Lake Kurwongbah setback – 400m
- Lake Kurwongbah setback – 80m
- Water supply buffer
- Bulk water supply infrastructure buffer – 20m
- Property containing bulk water facility

Bulk water supply infrastructure

- Pump station facility
- Reservoir facility
- Water quality facility
- Pipeline

Please read the following notes about this map:

This overlay map only affects you if an infrastructure buffer is identified on your property, and you wish to develop (e.g. build or extend, change use, subdivide, clear native vegetation, fill or excavate).

This map shows buffers to infrastructure such as wastewater treatment plants and pumping stations; landfill and water supply sites; major electricity supply stations and transmission lines; gas and bulk water supply infrastructure; and operational airspace.

Inclusion in this map does not necessarily mean there are associated requirements.

Refer to relevant zone code, local plan code and/or development codes for requirements associated with this overlay map.

For further information regarding this overlay map, please refer to the Overlay information sheet on Council's website (www.moretonbay.qld.gov.au/mbrcplanningscheme)or contact council on 3205 0555.

Effective on and from XXXXX

0 200 400 600 Metres

SCALE (A3): 1:15,000

N

DCDB Version: April 2016
Projection: Map Grid of Australia, Zone 56
Horizontal Datum: Geocentric Datum of Australia 1994

DISCLAIMER: Some of the information shown in this document has been provided to Council from external third parties. Council makes no representation and gives no warranty about the accuracy, reliability, completeness or suitability for any particular purpose of the information. Persons should not rely on the information shown in this document to make any decision with financial or legal implications and should instead rely on their own enquiries. To the full extent that it is able to do so in law, Council disclaims all liability (including liability in negligence) for all costs, losses and damages (including indirect and consequential costs, losses and damages) caused by or arising from anyone using or relying on the information shown in this document for any purpose whatsoever.
© Copyright Moreton Bay Regional Council 2019

DCDB (Version April 2016) is reproduced with the permission of the State of Queensland

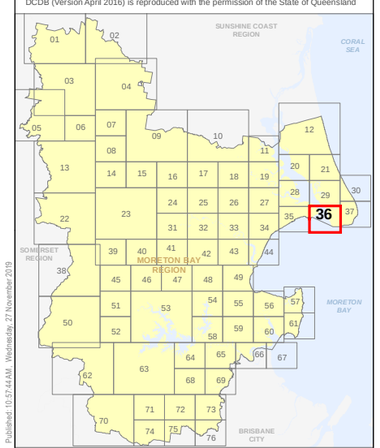

Published: 10:57:44 AM Wednesday, 27 November 2019

OM-36 IB
Overlay Map

OM_Infrastructure_Buffers.mxd

Please Note: Do Not Print using "Page Scaling: Fit to Printable Area", this will distort the scale of the map and impacts quality of text and linework. Please print using setup of A3 paper size and Landscape orientation, with "Page Scaling: None", and you will not see this message.

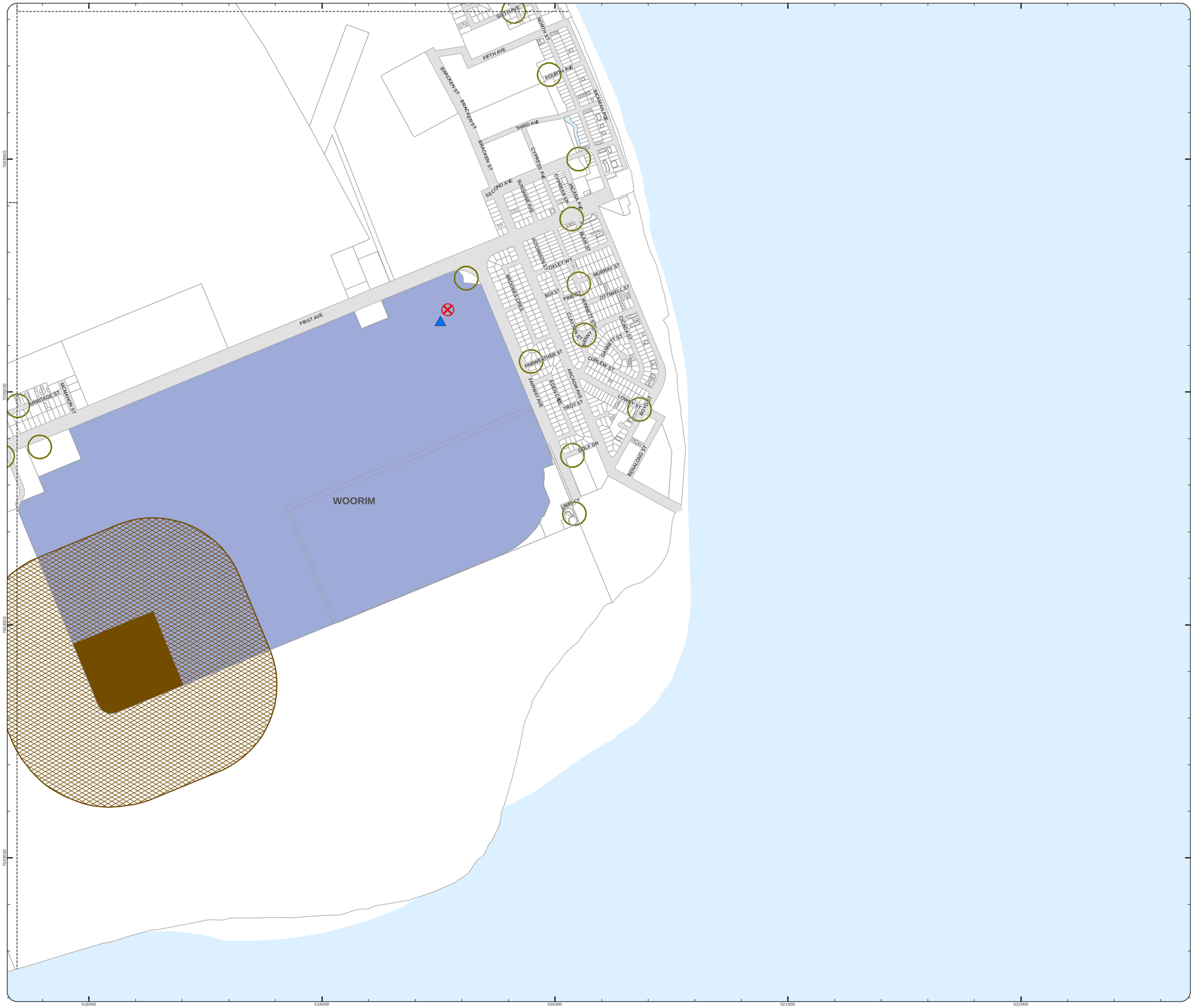

Moreton Bay Regional Council

PLANNING SCHEME
OVERLAY MAP - INFRASTRUCTURE BUFFERS

- Aviation facility area of interest
- Operational airspace contour
- Operational airspace
- High voltage electricity line buffer
- Electricity supply substation buffer - 10m
- Wastewater treatment site buffer - 400m
- Wastewater treatment site
- Pumping station buffer
- Landfill site buffer - 200m
- Landfill site
- Gas Pipeline Buffer - 200m
- Lake Samsonvale and Lake Kurwongbah setback – 400m
- Lake Kurwongbah setback – 80m
- Water supply buffer
- Bulk water supply infrastructure buffer – 20m
- Property containing bulk water facility

Bulk water supply infrastructure

- Pump station facility
- Reservoir facility
- Water quality facility
- Pipeline

Please read the following notes about this map:

This overlay map only affects you if an infrastructure buffer is identified on your property, and you wish to develop (e.g. build or extend, change use, subdivide, clear native vegetation, fill or excavate).

This map shows buffers to infrastructure such as wastewater treatment plants and pumping stations; landfill and water supply sites; major electricity supply stations and transmission lines; gas and bulk water supply infrastructure; and operational airspace.

Inclusion in this map does not necessarily mean there are associated requirements.

Refer to relevant zone code, local plan code and/or development codes for requirements associated with this overlay map.

For further information regarding this overlay map, please refer to the Overlay information sheet on Council's website (www.moretonbay.qld.gov.au/mbrcplanningscheme)or contact council on 3205 0555.

Effective on and from XXXXX

0 200 400 600 Metres

SCALE (A3): 1:15,000

N

DCDB Version: April 2016
Projection: Map Grid of Australia, Zone 56
Horizontal Datum: Geocentric Datum of Australia 1994

DISCLAIMER: Some of the information shown in this document has been provided to Council from external third parties. Council makes no representation and gives no warranty about the accuracy, reliability, completeness or suitability for any particular purpose of the information. Persons should not rely on the information shown in this document to make any decision with financial or legal implications and should instead rely on their own enquiries. To the full extent that it is able to do so in law, Council disclaims all liability (including liability in negligence) for all costs, losses and damages (including indirect and consequential costs, losses and damages) caused by or arising from anyone using or relying on the information shown in this document for any purpose whatsoever.
© Copyright Moreton Bay Regional Council 2019

DCDB (Version April 2016) is reproduced with the permission of the State of Queensland

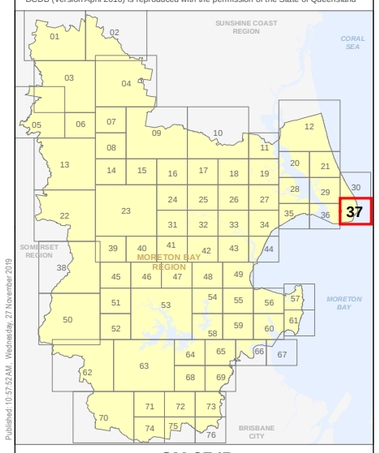

Published 10:27:57 AM Wednesday, 27 November 2019

OM-37 IB
Overlay Map

OM_Infrastructure_Buffers.mxd

Please Note: Do Not Print using "Page Scaling: Fit to Printable Area", this will distort the scale of the map and impacts quality of text and linework. Please print using setup of A3 paper size and Landscape orientation, with "Page Scaling: None", and you will not see this message.

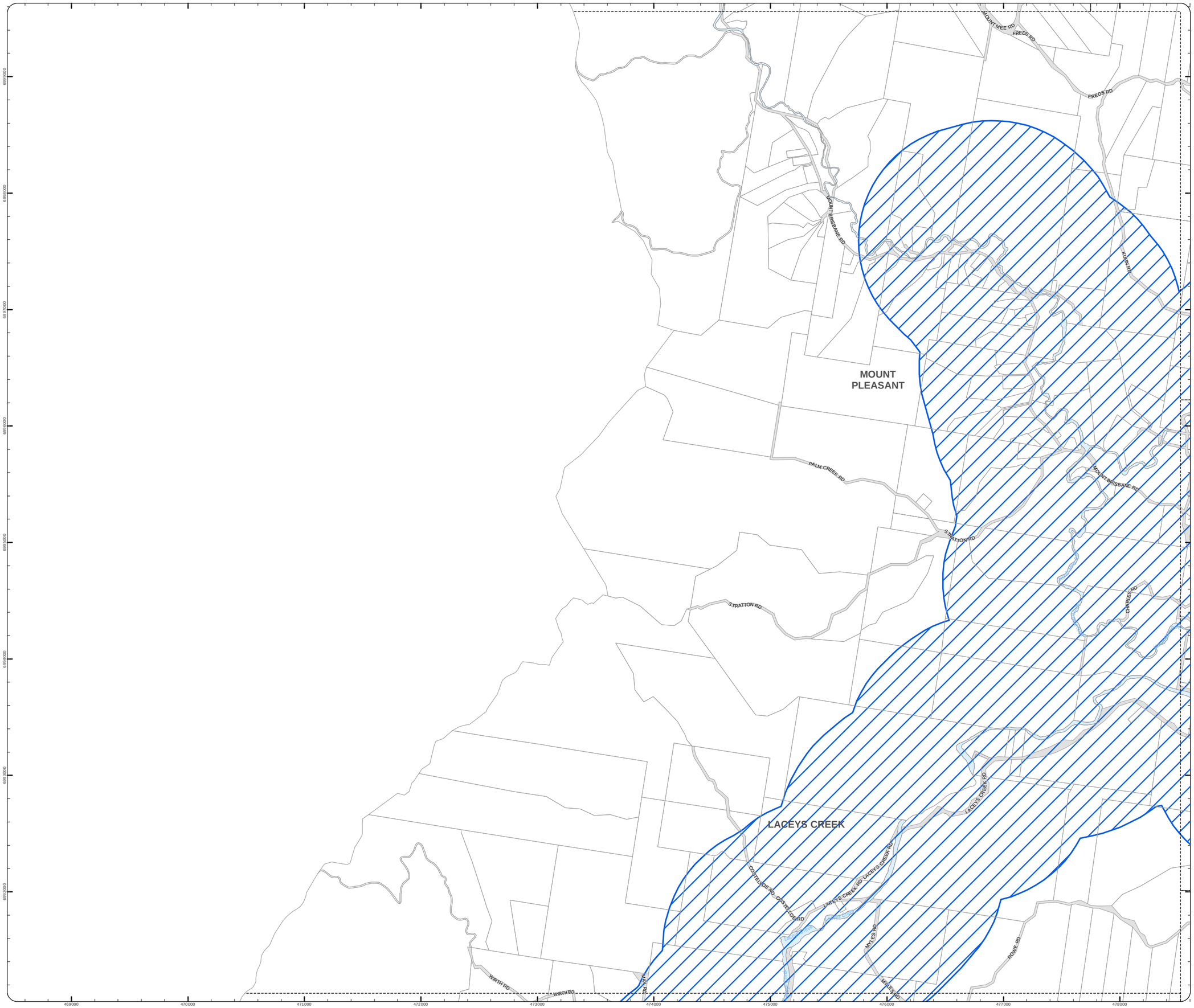

Moreton Bay Regional Council

PLANNING SCHEME
OVERLAY MAP - INFRASTRUCTURE BUFFERS

- Aviation facility area of interest
- Operational airspace contour
- Operational airspace
- High voltage electricity line buffer
- Electricity supply substation buffer - 10m
- Wastewater treatment site buffer - 400m
- Wastewater treatment site
- Pumping station buffer
- Landfill site buffer - 200m
- Landfill site
- Gas Pipeline Buffer - 200m
- Lake Samsonvale and Lake Kurwongbah setback – 400m
- Lake Kurwongbah setback – 80m
- Water supply buffer
- Bulk water supply infrastructure buffer – 20m
- Property containing bulk water facility

Bulk water supply infrastructure

- Pump station facility
- Reservoir facility
- Water quality facility
- Pipeline

Please read the following notes about this map:

This overlay map only affects you if an infrastructure buffer is identified on your property, and you wish to develop (e.g. build or extend, change use, subdivide, clear native vegetation, fill or excavate).

This map shows buffers to infrastructure such as wastewater treatment plants and pumping stations; landfill and water supply sites; major electricity supply stations and transmission lines; gas and bulk water supply infrastructure; and operational airspace.

Inclusion in this map does not necessarily mean there are associated requirements.

Refer to relevant zone code, local plan code and/or development codes for requirements associated with this overlay map.

For further information regarding this overlay map, please refer to the Overlay information sheet on Council's website (www.moretonbay.qld.gov.au/mbrcplanningscheme)or contact council on 3205 0555.

Effective on and from XXXXX

0 400 800 1,200 Metres

SCALE (A3): 1:30,000

N

DCDB Version: April 2016
Projection: Map Grid of Australia, Zone 56
Horizontal Datum: Geocentric Datum of Australia 1994

DISCLAIMER: Some of the information shown in this document has been provided to Council from external third parties. Council makes no representation and gives no warranty about the accuracy, reliability, completeness or suitability for any particular purpose of the information. Persons should not rely on the information shown in this document to make any decision with financial or legal implications and should instead rely on their own enquiries. To the full extent that it is able to do so in law, Council disclaims all liability (including liability in negligence) for all costs, losses and damages (including indirect and consequential costs, losses and damages) caused by or arising from anyone using or relying on the information shown in this document for any purpose whatsoever.
© Copyright Moreton Bay Regional Council 2019

DCDB (Version April 2016) is reproduced with the permission of the State of Queensland

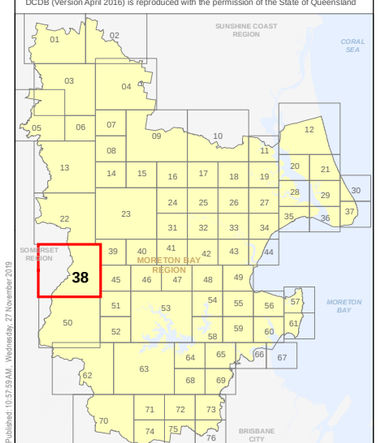

Published: 10:57:59 AM Wednesday, 27 November 2019

OM-38 IB
Overlay Map

OM_Infrastructure_Buffers.mxd

Please Note: Do Not Print using "Page Scaling: Fit to Printable Area", this will distort the scale of the map and impacts quality of text and linework. Please print using setup of A3 paper size and Landscape orientation, with "Page Scaling: None", and you will not see this message.

Moreton Bay Regional Council

PLANNING SCHEME
OVERLAY MAP - INFRASTRUCTURE BUFFERS

- Aviation facility area of interest
- Operational airspace contour
- Operational airspace
- High voltage electricity line buffer
- Electricity supply substation buffer - 10m
- Wastewater treatment site buffer - 400m
- Wastewater treatment site
- Pumping station buffer
- Landfill site buffer - 200m
- Landfill site
- Gas Pipeline Buffer - 200m
- Lake Samsonvale and Lake Kurwongbah setback – 400m
- Lake Kurwongbah setback – 80m
- Water supply buffer
- Bulk water supply infrastructure buffer – 20m
- Property containing bulk water facility

Bulk water supply infrastructure

- Pump station facility
- Reservoir facility
- Water quality facility
- Pipeline

Please read the following notes about this map:

This overlay map only affects you if an infrastructure buffer is identified on your property, and you wish to develop (e.g. build or extend, change use, subdivide, clear native vegetation, fill or excavate).

This map shows buffers to infrastructure such as wastewater treatment plants and pumping stations; landfill and water supply sites; major electricity supply stations and transmission lines; gas and bulk water supply infrastructure; and operational airspace.

Inclusion in this map does not necessarily mean there are associated requirements.

Refer to relevant zone code, local plan code and/or development codes for requirements associated with this overlay map.

For further information regarding this overlay map, please refer to the Overlay information sheet on Council's website (www.moretonbay.qld.gov.au/mbrcplanningscheme)or contact council on 3205 0555.

Effective on and from XXXXX

0 200 400 600 Metres

SCALE (A3): 1:15,000

N

DCDB Version: April 2016
Projection: Map Grid of Australia, Zone 56
Horizontal Datum: Geocentric Datum of Australia 1994

DISCLAIMER: Some of the information shown in this document has been provided to Council from external third parties. Council makes no representation and gives no warranty about the accuracy, reliability, completeness or suitability for any particular purpose of the information. Persons should not rely on the information shown in this document to make any decision with financial or legal implications and should instead rely on their own enquiries. To the full extent that it is able to do so in law, Council disclaims all liability (including liability in negligence) for all costs, losses and damages (including indirect and consequential costs, losses and damages) caused by or arising from anyone using or relying on the information shown in this document for any purpose whatsoever.
© Copyright Moreton Bay Regional Council 2019

DCDB (Version April 2016) is reproduced with the permission of the State of Queensland

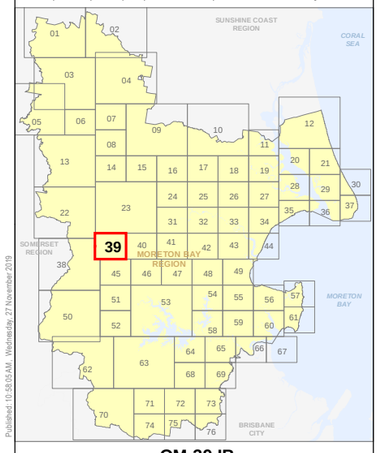

Published:10:58:05 AM, Wednesday, 27 November 2019

OM-39 IB
Overlay Map

OM_Infrastructure_Buffers.mxd

Please Note: Do Not Print using "Page Scaling: Fit to Printable Area", this will distort the scale of the map and impacts quality of text and linework. Please print using setup of A3 paper size and Landscape orientation, with "Page Scaling: None", and you will not see this message.

Joins OM-23

Joins OM-39

Joins OM-41

Joins OM-46

ROCKSBERG

OCEAN VIEW

MOORINA

CABOOLTURE RIVER RD

OLD NORTH RD

F LINDSAY RD

HAMPTON RD

BEVA CT

SPRINGRASS CT

MOORNA RD

RUSTYS LN

MOUNTAIN VIEW RD

REBEL LDR

TOWNSEND RD

PACIFIC VISTA CT

OCEAN VIEW RD

REICK RD

7000000

6999000

6998000

6997000

483000

484000

485000

486000

487000

OM_Infrastructure_Buffers.mxd

Moreton Bay Regional Council

PLANNING SCHEME
OVERLAY MAP - INFRASTRUCTURE BUFFERS

- Aviation facility area of interest
- Operational airspace contour
- Operational airspace
- High voltage electricity line buffer
- Electricity supply substation buffer - 10m
- Wastewater treatment site buffer - 400m
- Wastewater treatment site
- Pumping station buffer
- Landfill site buffer - 200m
- Landfill site
- Gas Pipeline Buffer - 200m
- Lake Samsonvale and Lake Kurwongbah setback – 400m
- Lake Kurwongbah setback – 80m
- Water supply buffer
- Bulk water supply infrastructure buffer – 20m
- Property containing bulk water facility

Bulk water supply infrastructure

- Pump station facility
- Reservoir facility
- Water quality facility
- Pipeline

Please read the following notes about this map:

This overlay map only affects you if an infrastructure buffer is identified on your property, and you wish to develop (e.g. build or extend, change use, subdivide, clear native vegetation, fill or excavate).

This map shows buffers to infrastructure such as wastewater treatment plants and pumping stations; landfill and water supply sites; major electricity supply stations and transmission lines; gas and bulk water supply infrastructure; and operational airspace.

Inclusion in this map does not necessarily mean there are associated requirements.

Refer to relevant zone code, local plan code and/or development codes for requirements associated with this overlay map.

For further information regarding this overlay map, please refer to the Overlay information sheet on Council's website (www.moretonbay.qld.gov.au/mbrcplanningscheme)or contact council on 3205 0555.

Effective on and from XXXXX

0 200 400 600 Metres

SCALE (A3): 1:15,000

N

DCDB Version: April 2016
Projection: Map Grid of Australia, Zone 56
Horizontal Datum: Geocentric Datum of Australia 1994

DISCLAIMER: Some of the information shown in this document has been provided to Council from external third parties. Council makes no representation and gives no warranty about the accuracy, reliability, completeness or suitability for any particular purpose of the information. Persons should not rely on the information shown in this document to make any decision with financial or legal implications and should instead rely on their own enquiries. To the full extent that it is able to do so in law, Council disclaims all liability (including liability in negligence) for all costs, losses and damages (including indirect and consequential costs, losses and damages) caused by or arising from anyone using or relying on the information shown in this document for any purpose whatsoever.
© Copyright Moreton Bay Regional Council 2019

DCDB (Version April 2016) is reproduced with the permission of the State of Queensland

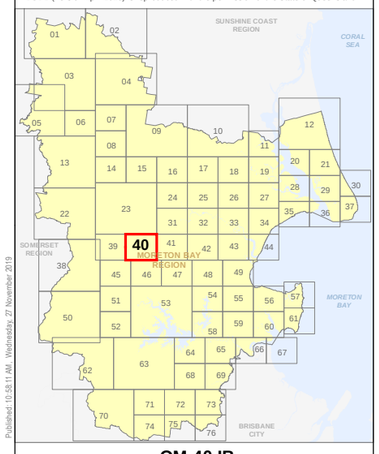

Published: 10:58:11 AM Wednesday, 27 November 2019

OM-40 IB
Overlay Map

Please Note: Do Not Print using "Page Scaling: Fit to Printable Area", this will distort the scale of the map and impacts quality of text and linework. Please print using setup of A3 paper size and Landscape orientation, with "Page Scaling: None", and you will not see this message.

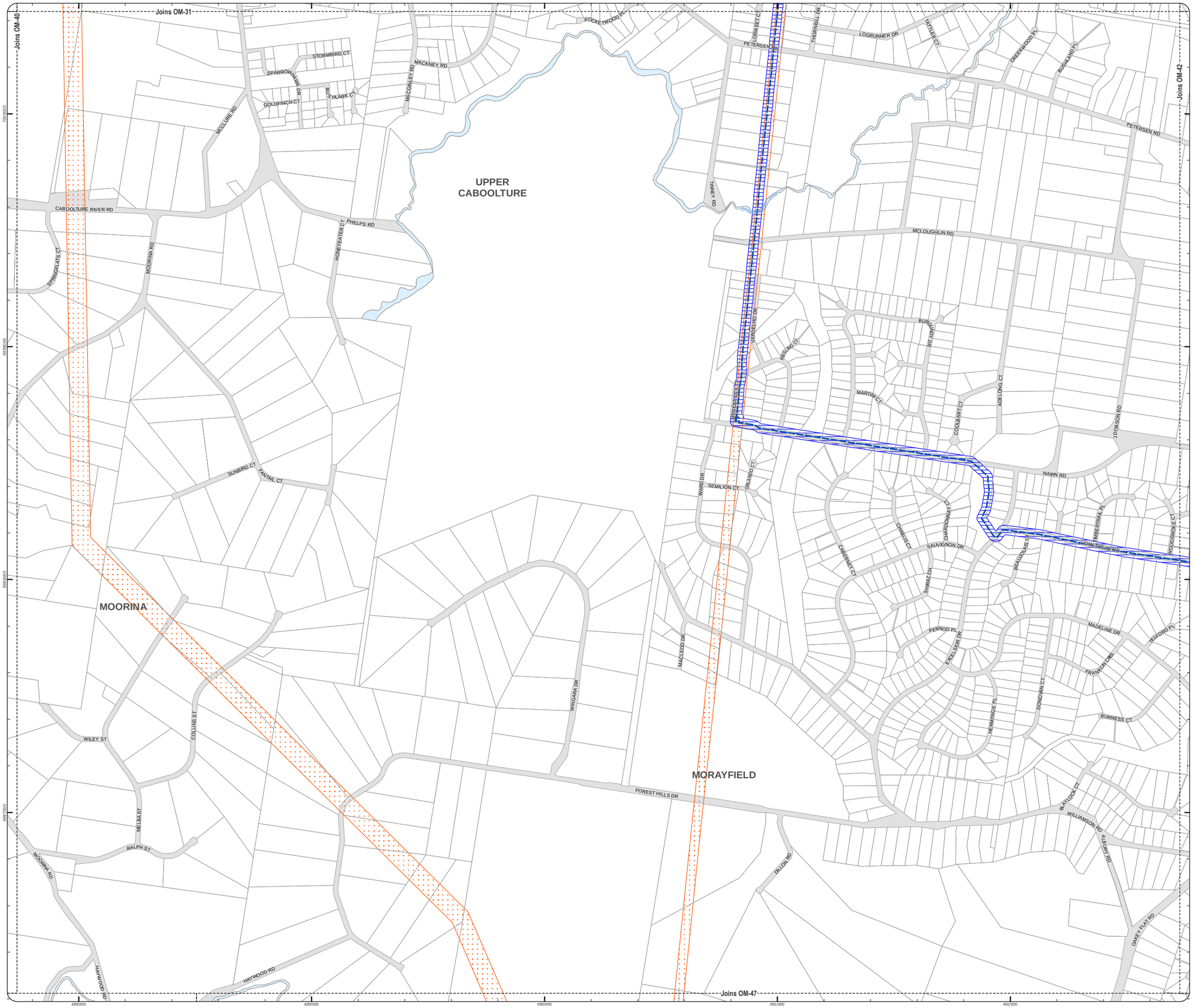

Moreton Bay Regional Council

PLANNING SCHEME
OVERLAY MAP - INFRASTRUCTURE BUFFERS

- Aviation facility area of interest
- Operational airspace contour
- Operational airspace
- High voltage electricity line buffer
- Electricity supply substation buffer - 10m
- Wastewater treatment site buffer - 400m
- Wastewater treatment site
- Pumping station buffer
- Landfill site buffer - 200m
- Landfill site
- Gas Pipeline Buffer - 200m
- Lake Samsonvale and Lake Kurwongbah setback – 400m
- Lake Kurwongbah setback – 80m
- Water supply buffer
- Bulk water supply infrastructure buffer – 20m
- Property containing bulk water facility

Bulk water supply infrastructure

- Pump station facility
- Reservoir facility
- Water quality facility
- Pipeline

Please read the following notes about this map:

This overlay map only affects you if an infrastructure buffer is identified on your property, and you wish to develop (e.g. build or extend, change use, subdivide, clear native vegetation, fill or excavate).

This map shows buffers to infrastructure such as wastewater treatment plants and pumping stations; landfill and water supply sites; major electricity supply stations and transmission lines; gas and bulk water supply infrastructure; and operational airspace.

Inclusion in this map does not necessarily mean there are associated requirements.

Refer to relevant zone code, local plan code and/or development codes for requirements associated with this overlay map.

For further information regarding this overlay map, please refer to the Overlay information sheet on Council's website (www.moretonbay.qld.gov.au/mbrcplanningscheme)or contact council on 3205 0555.

Effective on and from XXXXX

0 200 400 600 Metres

SCALE (A3): 1:15,000

N

DCDB Version: April 2016
Projection: Map Grid of Australia, Zone 56
Horizontal Datum: Geocentric Datum of Australia 1994

DISCLAIMER: Some of the information shown in this document has been provided to Council from external third parties. Council makes no representation and gives no warranty about the accuracy, reliability, completeness or suitability for any particular purpose of the information. Persons should not rely on the information shown in this document to make any decision with financial or legal implications and should instead rely on their own enquiries. To the full extent that it is able to do so in law, Council disclaims all liability (including liability in negligence) for all costs, losses and damages (including indirect and consequential costs, losses and damages) caused by or arising from anyone using or relying on the information shown in this document for any purpose whatsoever.
© Copyright Moreton Bay Regional Council 2019

DCDB (Version April 2016) is reproduced with the permission of the State of Queensland

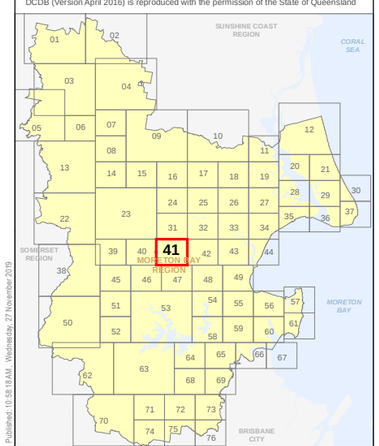

Published: 10:58:18 AM Wednesday, 27 November 2019

OM-41 IB
Overlay Map

OM_Infrastructure_Buffers.mxd

Please Note: Do Not Print using "Page Scaling: Fit to Printable Area", this will distort the scale of the map and impacts quality of text and linework. Please print using setup of A3 paper size and Landscape orientation, with "Page Scaling: None", and you will not see this message.

Moreton Bay Regional Council

PLANNING SCHEME
OVERLAY MAP - INFRASTRUCTURE BUFFERS

- Aviation facility area of interest
- Operational airspace contour
- Operational airspace
- High voltage electricity line buffer
- Electricity supply substation buffer - 10m
- Wastewater treatment site buffer - 400m
- Wastewater treatment site
- Pumping station buffer
- Landfill site buffer - 200m
- Landfill site
- Gas Pipeline Buffer - 200m
- Lake Samsonvale and Lake Kurwongbah setback – 400m
- Lake Kurwongbah setback – 80m
- Water supply buffer
- Bulk water supply infrastructure buffer – 20m
- Property containing bulk water facility

Bulk water supply infrastructure

- Pump station facility
- Reservoir facility
- Water quality facility
- Pipeline

Please read the following notes about this map:

This overlay map only affects you if an infrastructure buffer is identified on your property, and you wish to develop (e.g. build or extend, change use, subdivide, clear native vegetation, fill or excavate).

This map shows buffers to infrastructure such as wastewater treatment plants and pumping stations; landfill and water supply sites; major electricity supply stations and transmission lines; gas and bulk water supply infrastructure; and operational airspace.

Inclusion in this map does not necessarily mean there are associated requirements.

Refer to relevant zone code, local plan code and/or development codes for requirements associated with this overlay map.

For further information regarding this overlay map, please refer to the Overlay information sheet on Council's website (www.moretonbay.qld.gov.au/mbrcplanningscheme)or contact council on 3205 0555.

Effective on and from XXXXX

0 200 400 600 Metres

SCALE (A3): 1:15,000

N

DCDB Version: April 2016
Projection: Map Grid of Australia, Zone 56
Horizontal Datum: Geocentric Datum of Australia 1994

DISCLAIMER: Some of the information shown in this document has been provided to Council from external third parties. Council makes no representation and gives no warranty about the accuracy, reliability, completeness or suitability for any particular purpose of the information. Persons should not rely on the information shown in this document to make any decision with financial or legal implications and should instead rely on their own enquiries. To the full extent that it is able to do so in law, Council disclaims all liability (including liability in negligence) for all costs, losses and damages (including indirect and consequential costs, losses and damages) caused by or arising from anyone using or relying on the information shown in this document for any purpose whatsoever.
© Copyright Moreton Bay Regional Council 2019

DCDB (Version April 2016) is reproduced with the permission of the State of Queensland

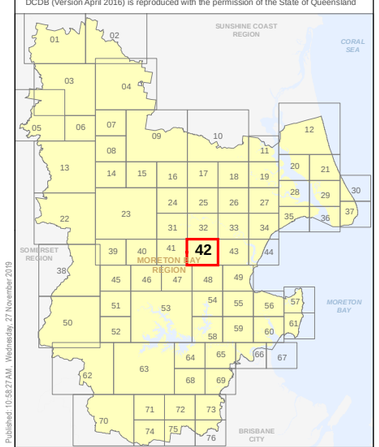

OM-42 IB
Overlay Map

Published 10:58:27 AM, Wednesday, 27 November 2019

OM_Infrastructure_Buffers.mxd

Joins OM-41 | Joins OM-32 | Joins OM-43 | Joins OM-48

MORAYFIELD | BURPENGARY

FIRETAIL CT, PETERSEN RD, BANDICOOT ST, WOMBAT PL, BILBY DR, QUOLL DR, ORD CL, SASSAFRAS ST, COOBO CT, SHE OAK ST, NIA CT, PEACHFIELD DR, NEWTON ST, EELES DR, WAYLAND CCT, MULKA CT, MANNING CT, RIDGEGARDEN DR, LEYLAND CT, SOWARD CT, CROWE RD, SANNO RD, BARRON ST, TEA TREE CT, ABRAHAM CL, BRALEEN ST, KEELER ST, SCHMEITZ ST, FEA CT, GREENBURY CT, NAOMI CT, BRYVEN CT, HANOVER CT, LAKEVIEW RD, OAKEY FLAT RD, KOMRAUS CT, BURBURY RD, JEAN RD, CLARK RD, ANDERSON RD, MORAYFIELD RD, GRADY CT, FARRER CT, HARGRAVE ST, STRETTON CT, TUDOR ST, WIMBLEDON DR, MAWSON DR, KENEALLY CT, BAKER CRES, GRAHAM RD, ROSEWALL PL, MASTERS CT, COOPER PL, FRASER PL, ALEXANDER CRES, PATTERSON DR, LAVER ST, COACH RD WEST, MANDALKOOL ST, GROGAN RD, EVERT CT, DICARLO DR, LEGGETT ST, SILK ST, DENSON ST, GRIGG DR, TURNBULL CRES, BRUCE HWY, LAGOON RD, LENTON CT, THORPE ST, BARRETT CL, WELSH ST, SEEBOHM ST, KUMPF ST, HAVENWOOD ST, DALY CT, DERNHEIM ST, STEPHEN ST, KAMEMI CT, SEARD ST, BARCOO ST, SHANGRILA ST, AQUA ST, LYCIAN ST, PARADISE RD, LINDSAY RD, ROBBS RD, CASHMERE PL, BLANCH CT, HAUTON RD, NAIRN RD, PAIGE CT, MAVIS RD, BLEWERS RD, CONIFER RD, ROSSETTA RD, COLLEEN CRES, HUNT RD, BRIDGES RD, TRAIL RD, HOMESTEAD RD, STOCKRIDGE PL, ADDISON CT, MADELINE DR, OAKLEY ESTATE, ESMOND CT, WILLIAMSON RD, WILLIAM RD, JILLIAN CT, UNDEEN CT, POPLAR CT, AXFORD CT, BLACKBUTT CT, DUNRIE RD, GLOBOSS DR, CURRUMUNDI CT, HINCHBROOK CT, CONONDALE CT, OSPREY PL, ADSE TL RD, O'BRIEN RD, KILKENNY DR, BLACKWOOD CT, DALE ST, PATRICIA ST, ROSLYN ST, AMANDA ST, MARY ST, LOUISE ST, PAMELA ST, ROBYN ST, BEVERLEY ST, DUNREATH DR, REBECCA ST, LEAH ST, SPRINGFIELD RD, ELEANOR ST, KAREEN ST, MERLE ST, MELINDA ST, WINIFRED ST, HERSON ST, JOYCE ST, DAVID ST, STATION RD, NORTH SHORE DR, PROGRESS RD, AQUATIC CENTRE DR, UHLMANN RD, GLEESON RD, COUTTS DR, OGILVY RD, OFF RAMP, RIVERGUM DR, BIRCHLEA CT, CHESTNUT DR, GARDEN DR, CANOPY PL, RAINFOREST DR, TAMBRIN CT, OAKLEY FIELDS CT, LAUREL BANK CT

Bi-Jungar Creek

6997000 | 6998000 | 6999000 | 7000000

493000 | 494000 | 495000 | 496000 | 497000

Please Note: Do Not Print using "Page Scaling: Fit to Printable Area", this will distort the scale of the map and impacts quality of text and linework. Please print using setup of A3 paper size and Landscape orientation, with "Page Scaling: None", and you will not see this message.

Joins OM-42

Joins OM-33

Joins OM-44

Joins OM-49

BURPENGARY EAST

BRUCE HWY

BRUCE HWY ON RAMP

BRUCE HWY OFF RAMP

BRUCE HWY EASTERN SERVICE RD

NOLAN DR

COACH RD EAST

LUND RD

CUDGERE CT

SCARLET ST

NECTAR WY

BUTTRESS CT

NORTHWOOD DR

ROSCOE CT

RIDGEWOOD DR

PARKSIDE CT

VAN DER MEER LR

BACKEN CT

EMELIA CT

SHARPE CT

BUCKLEY RD

COBB RD

SCRUBBY CT

COOLEMBEL CT

DEVLIN CRES

KEPPEL WY

STRADBROKE SHOMARDY CRES

MORETON BAY BLVD

PITZROY ST

CLYDE ST

BEDARRA ST

HAYMAN ST

FARRY RD

KEN ST

PARRY RD

MONTROSE CT

DUNRAS RD

KESWICK CT

HASTINGS CT

HIGH RD

MILFORD CT

BRADFORD RD

LINDA GRAY CT

OXFORD RD

WINCHESTER AVE

ETON CT

STIRLING CT

FLEET ST

DOVER CT

UHLMANN RD

CAMMACK ST

TIMBERLAND RD

NEMETH RD

FOXWOOD DR

CARISSA LEE CT

THORNEY CT

IFFE DR

MONGAI CH

CURRANT RD

GAIL CT

BISKE CT

BASSETT RD

CAMERON RD

BRAMSTON CT

LEWIS PL

BUSHCHERRY CT

LASER CT

FOUNTAIN RD

JUNCTION RD

MORAYFIELD RD

CHILDS DR

ARTHUR DREWETT DR

PROGRESS RD

TAYLOR RD

MOORE RD

O'LEARY AVE

MAITLAND RD

ANGELA RD

Burpengary Creek

Burpengary East Road

Burpengary East Bypass

Burpengary Creek

Burpengary Creek

Burpengary Creek

Caboolture River

Caboolture River

Caboolture River

Caboolture River

7000000

6999000

6998000

6997000

498000

499000

500000

501000

502000

OM_Infrastructure_Buffers.mxd

Moreton Bay Regional Council

PLANNING SCHEME
OVERLAY MAP - INFRASTRUCTURE BUFFERS

- Aviation facility area of interest
- Operational airspace contour
- Operational airspace
- High voltage electricity line buffer
- Electricity supply substation buffer - 10m
- Wastewater treatment site buffer - 400m
- Wastewater treatment site
- Pumping station buffer
- Landfill site buffer - 200m
- Landfill site
- Gas Pipeline Buffer - 200m
- Lake Samsonvale and Lake Kurwongbah setback – 400m
- Lake Kurwongbah setback – 80m
- Water supply buffer
- Bulk water supply infrastructure buffer – 20m
- Property containing bulk water facility

Bulk water supply infrastructure

- Pump station facility
- Reservoir facility
- Water quality facility
- Pipeline

Please read the following notes about this map:

This overlay map only affects you if an infrastructure buffer is identified on your property, and you wish to develop (e.g. build or extend, change use, subdivide, clear native vegetation, fill or excavate).

This map shows buffers to infrastructure such as wastewater treatment plants and pumping stations; landfill and water supply sites; major electricity supply stations and transmission lines; gas and bulk water supply infrastructure; and operational airspace.

Inclusion in this map does not necessarily mean there are associated requirements.

Refer to relevant zone code, local plan code and/or development codes for requirements associated with this overlay map.

For further information regarding this overlay map, please refer to the Overlay information sheet on Council's website (www.moretonbay.qld.gov.au/mbrcplanningscheme)or contact council on 3205 0555.

Effective on and from XXXXX

0 200 400 600 Metres

SCALE (A3): 1:15,000

N

DCDB Version: April 2016
Projection: Map Grid of Australia, Zone 56
Horizontal Datum: Geocentric Datum of Australia 1994

DISCLAIMER: Some of the information shown in this document has been provided to Council from external third parties. Council makes no representation and gives no warranty about the accuracy, reliability, completeness or suitability for any particular purpose of the information. Persons should not rely on the information shown in this document to make any decision with financial or legal implications and should instead rely on their own enquiries. To the full extent that it is able to do so in law, Council disclaims all liability (including liability in negligence) for all costs, losses and damages (including indirect and consequential costs, losses and damages) caused by or arising from anyone using or relying on the information shown in this document for any purpose whatsoever.
© Copyright Moreton Bay Regional Council 2019

DCDB (Version April 2016) is reproduced with the permission of the State of Queensland

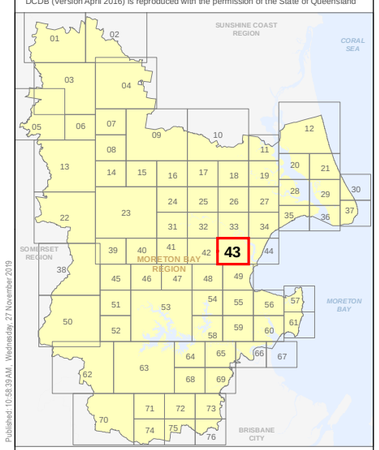

Published: 10:58:39 AM Wednesday, 27 November 2019

OM-43 IB
Overlay Map

Please Note: Do Not Print using "Page Scaling: Fit to Printable Area", this will distort the scale of the map and impacts quality of text and linework. Please print using setup of A3 paper size and Landscape orientation, with "Page Scaling: None", and you will not see this message.

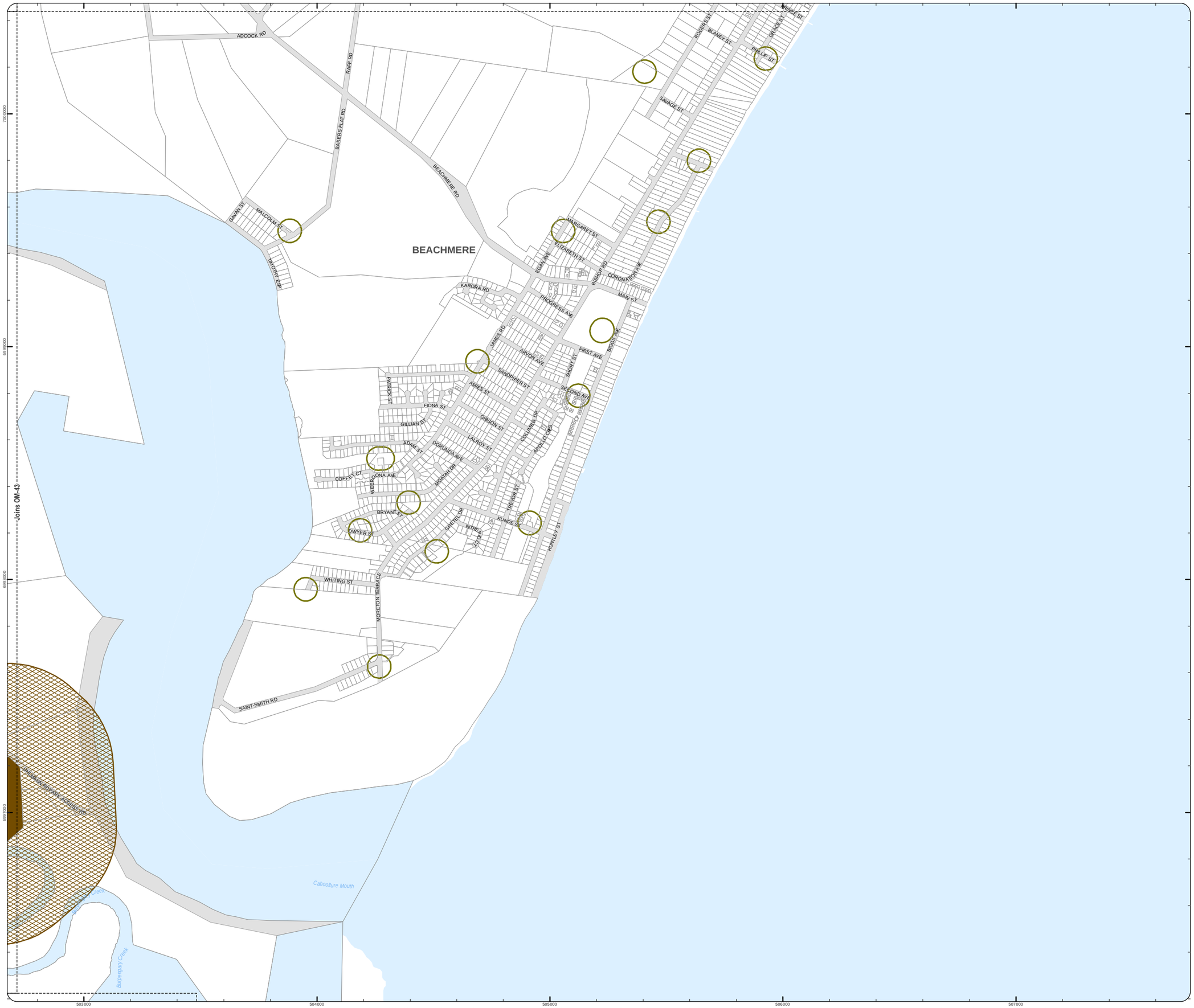

Moreton Bay Regional Council

PLANNING SCHEME
OVERLAY MAP - INFRASTRUCTURE BUFFERS

- Aviation facility area of interest
- Operational airspace contour
- Operational airspace
- High voltage electricity line buffer
- Electricity supply substation buffer - 10m
- Wastewater treatment site buffer - 400m
- Wastewater treatment site
- Pumping station buffer
- Landfill site buffer - 200m
- Landfill site
- Gas Pipeline Buffer - 200m
- Lake Samsonvale and Lake Kurwongbah setback – 400m
- Lake Kurwongbah setback – 80m
- Water supply buffer
- Bulk water supply infrastructure buffer – 20m
- Property containing bulk water facility

Bulk water supply infrastructure

- Pump station facility
- Reservoir facility
- Water quality facility
- Pipeline

Please read the following notes about this map:

This overlay map only affects you if an infrastructure buffer is identified on your property, and you wish to develop (e.g. build or extend, change use, subdivide, clear native vegetation, fill or excavate).

This map shows buffers to infrastructure such as wastewater treatment plants and pumping stations; landfill and water supply sites; major electricity supply stations and transmission lines; gas and bulk water supply infrastructure; and operational airspace.

Inclusion in this map does not necessarily mean there are associated requirements.

Refer to relevant zone code, local plan code and/or development codes for requirements associated with this overlay map.

For further information regarding this overlay map, please refer to the Overlay information sheet on Council's website (www.moretonbay.qld.gov.au/mbrcplanningscheme)or contact council on 3205 0555.

Effective on and from XXXXX

0 200 400 600 Metres

SCALE (A3): 1:15,000

N

DCDB Version: April 2016
Projection: Map Grid of Australia, Zone 56
Horizontal Datum: Geocentric Datum of Australia 1994

DISCLAIMER: Some of the information shown in this document has been provided to Council from external third parties. Council makes no representation and gives no warranty about the accuracy, reliability, completeness or suitability for any particular purpose of the information. Persons should not rely on the information shown in this document to make any decision with financial or legal implications and should instead rely on their own enquiries. To the full extent that it is able to do so in law, Council disclaims all liability (including liability in negligence) for all costs, losses and damages (including indirect and consequential costs, losses and damages) caused by or arising from anyone using or relying on the information shown in this document for any purpose whatsoever.
© Copyright Moreton Bay Regional Council 2019

DCDB (Version April 2016) is reproduced with the permission of the State of Queensland

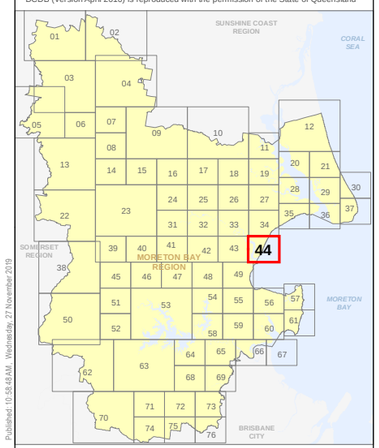

Published: 10:58:48 AM Wednesday, 27 November 2019

OM-44 IB
Overlay Map

OM_Infrastructure_Buffers.mxd

Please Note: Do Not Print using "Page Scaling: Fit to Printable Area", this will distort the scale of the map and impacts quality of text and linework. Please print using setup of A3 paper size and Landscape orientation, with "Page Scaling: None", and you will not see this message.

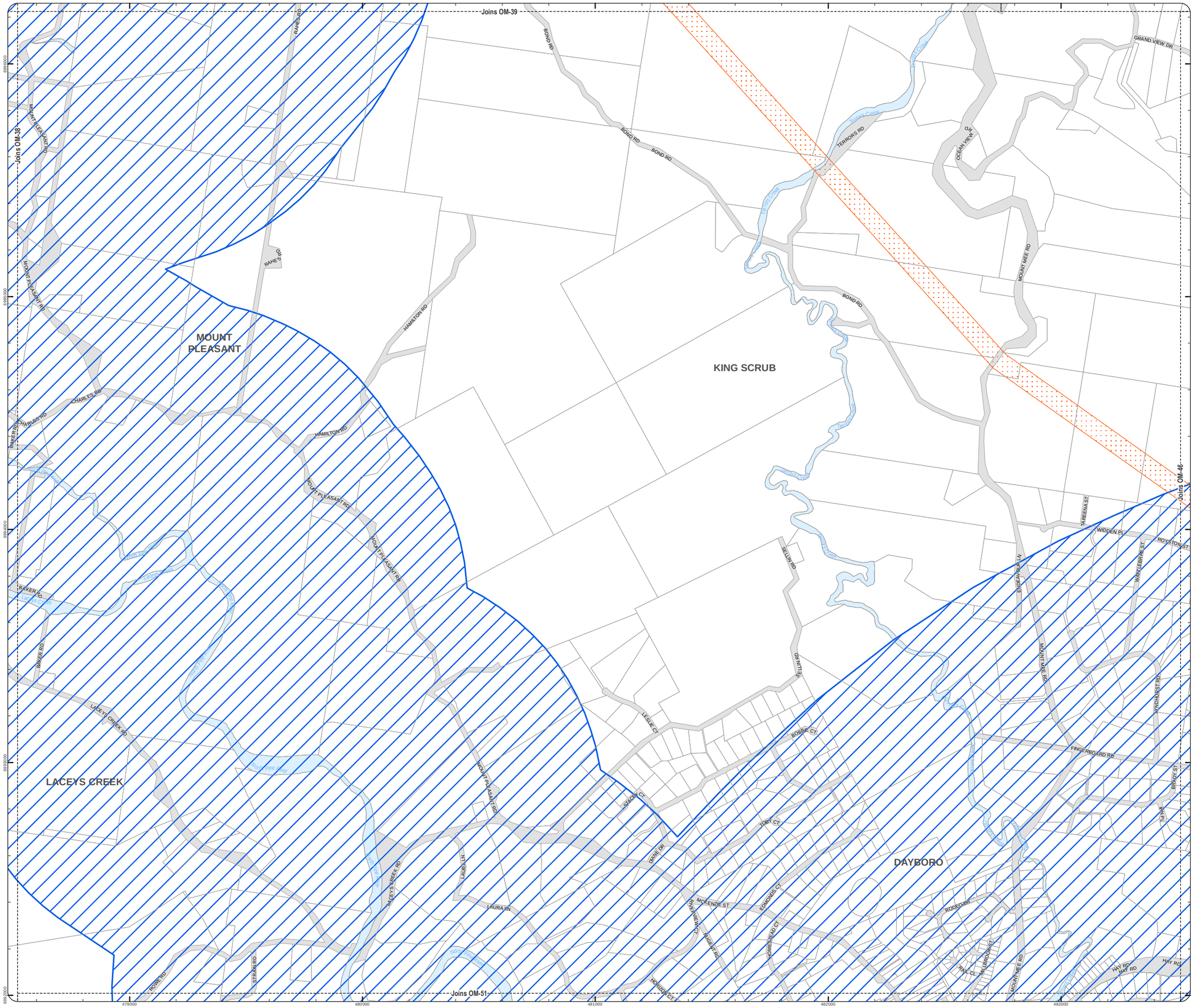

Moreton Bay Regional Council

PLANNING SCHEME
OVERLAY MAP - INFRASTRUCTURE BUFFERS

- Aviation facility area of interest
- Operational airspace contour
- Operational airspace
- High voltage electricity line buffer
- Electricity supply substation buffer - 10m
- Wastewater treatment site buffer - 400m
- Wastewater treatment site
- Pumping station buffer
- Landfill site buffer - 200m
- Landfill site
- Gas Pipeline Buffer - 200m
- Lake Samsonvale and Lake Kurwongbah setback – 400m
- Lake Kurwongbah setback – 80m
- Water supply buffer
- Bulk water supply infrastructure buffer – 20m
- Property containing bulk water facility

Bulk water supply infrastructure

- Pump station facility
- Reservoir facility
- Water quality facility
- Pipeline

Please read the following notes about this map:

This overlay map only affects you if an infrastructure buffer is identified on your property, and you wish to develop (e.g. build or extend, change use, subdivide, clear native vegetation, fill or excavate).

This map shows buffers to infrastructure such as wastewater treatment plants and pumping stations; landfill and water supply sites; major electricity supply stations and transmission lines; gas and bulk water supply infrastructure; and operational airspace.

Inclusion in this map does not necessarily mean there are associated requirements.

Refer to relevant zone code, local plan code and/or development codes for requirements associated with this overlay map.

For further information regarding this overlay map, please refer to the Overlay information sheet on Council's website (www.moretonbay.qld.gov.au/mbrcplanningscheme)or contact council on 3205 0555.

Effective on and from XXXXX

0 200 400 600 Metres

SCALE (A3): 1:15,000

N

DCDB Version: April 2016
Projection: Map Grid of Australia, Zone 56
Horizontal Datum: Geocentric Datum of Australia 1994

DISCLAIMER: Some of the information shown in this document has been provided to Council from external third parties. Council makes no representation and gives no warranty about the accuracy, reliability, completeness or suitability for any particular purpose of the information. Persons should not rely on the information shown in this document to make any decision with financial or legal implications and should instead rely on their own enquiries. To the full extent that it is able to do so in law, Council disclaims all liability (including liability in negligence) for all costs, losses and damages (including indirect and consequential costs, losses and damages) caused by or arising from anyone using or relying on the information shown in this document for any purpose whatsoever.
© Copyright Moreton Bay Regional Council 2019

DCDB (Version April 2016) is reproduced with the permission of the State of Queensland

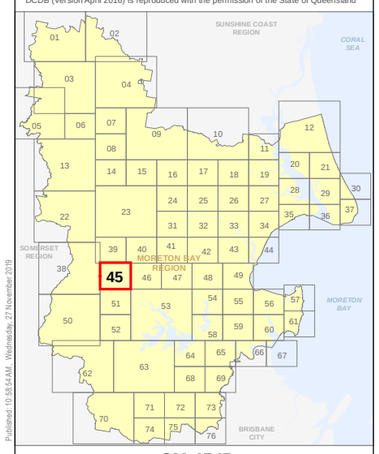

Published: 10:58:54 AM, Wednesday, 27 November 2019

OM-45 IB
Overlay Map

OM_Infrastructure_Buffers.mxd

Please Note: Do Not Print using "Page Scaling: Fit to Printable Area", this will distort the scale of the map and impacts quality of text and linework. Please print using setup of A3 paper size and Landscape orientation, with "Page Scaling: None", and you will not see this message.

Joins OM-40

Joins OM-45

Joins OM-47

Joins OM-53

OCEAN VIEW

MOORINA

KING SCRUB

NARANGBA

RUSH CREEK

GRAND VIEW DR

MOORINA RD

HAYWOOD RD

FRANZ RD

Burstead Creek

Bellarbigan Creek

VIVIEN PL

OAKLAND CT

ROYSTON ST

BRADY ST

FINGERBOARD RD

HAY RD

DAYBORO RD

WILLOWVALE LN

NUDGEE RD

OLD GYMPIE RD

6995000

6994000

6993000

6992000

484000

485000

486000

487000

488000

Moreton Bay Regional Council

PLANNING SCHEME
OVERLAY MAP - INFRASTRUCTURE BUFFERS

- Aviation facility area of interest
- Operational airspace contour
- Operational airspace
- High voltage electricity line buffer
- Electricity supply substation buffer - 10m
- Wastewater treatment site buffer - 400m
- Wastewater treatment site
- Pumping station buffer
- Landfill site buffer - 200m
- Landfill site
- Gas Pipeline Buffer - 200m
- Lake Samsonvale and Lake Kurwongbah setback – 400m
- Lake Kurwongbah setback – 80m
- Water supply buffer
- Bulk water supply infrastructure buffer – 20m
- Property containing bulk water facility

Bulk water supply infrastructure

- Pump station facility
- Reservoir facility
- Water quality facility
- Pipeline

Please read the following notes about this map:

This overlay map only affects you if an infrastructure buffer is identified on your property, and you wish to develop (e.g. build or extend, change use, subdivide, clear native vegetation, fill or excavate).

This map shows buffers to infrastructure such as wastewater treatment plants and pumping stations; landfill and water supply sites; major electricity supply stations and transmission lines; gas and bulk water supply infrastructure; and operational airspace.

Inclusion in this map does not necessarily mean there are associated requirements.

Refer to relevant zone code, local plan code and/or development codes for requirements associated with this overlay map.

For further information regarding this overlay map, please refer to the Overlay information sheet on Council's website (www.moretonbay.qld.gov.au/mbrcplanningscheme)or contact council on 3205 0555.

Effective on and from XXXXX

0 200 400 600 Metres

SCALE (A3): 1:15,000

N

DCDB Version: April 2016
Projection: Map Grid of Australia, Zone 56
Horizontal Datum: Geocentric Datum of Australia 1994

DISCLAIMER: Some of the information shown in this document has been provided to Council from external third parties. Council makes no representation and gives no warranty about the accuracy, reliability, completeness or suitability for any particular purpose of the information. Persons should not rely on the information shown in this document to make any decision with financial or legal implications and should instead rely on their own enquiries. To the full extent that it is able to do so in law, Council disclaims all liability (including liability in negligence) for all costs, losses and damages (including indirect and consequential costs, losses and damages) caused by or arising from anyone using or relying on the information shown in this document for any purpose whatsoever.
© Copyright Moreton Bay Regional Council 2019

DCDB (Version April 2016) is reproduced with the permission of the State of Queensland

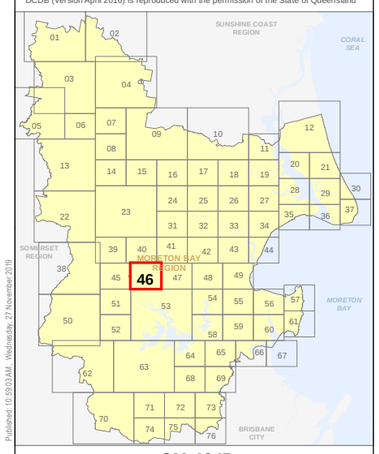

Published 10:39:03 AM Wednesday, 27 November 2019

OM-46 IB
Overlay Map

OM_Infrastructure_Buffers.mxd

Please Note: Do Not Print using "Page Scaling: Fit to Printable Area", this will distort the scale of the map and impacts quality of text and linework. Please print using setup of A3 paper size and Landscape orientation, with "Page Scaling: None", and you will not see this message.

Joins OM-41

Joins OM-46

Joins OM-48

Joins OM-53

MORAYFIELD

BURPENGARY

NARANGBA

HAYWOOD RD
FRANZ RD
JACKO PL
OAKEY FLAT RD
RAVENBIRD RD
ROBERTS RD
SCHULZ RD
RODEN DR
ALEXANDRA RD
FRAISE MOUNTAIN RD
BROWNS CREEK RD
NORTH PINE DR
RIVERGUM DR
ASH CT
MULBERRY CT
LASIRE DR
ROWLEY RD
MAYFIELD DR
ASPEN CT
ROSEWOOD CT
FACER RD
REDGUM DR
RONWOOD RD
HAWTHORN RD
WALNUT CT
JASMINE PL
BILLY PILLY CT
SYCAMORE CT
KORFE DR
RAINBOW CT
COONDU PL
YELLOW ROBIN CT
MAIDENHAIR DR
CREEKSIDE DR
CORDWAIN CRES
FOREST RIDGE DR
AUCKEROO ST
OUTLOOK PL
MANGO CRES
LOFT CT
HUON ST
CITRUS CT
JAMBOUL CT
RAMBLIN CT
PICCABEEN CT
PALMER PL
EIGBIRO PL
JARDINE PL
CORNUT CT
PRAIRIEBIRD DR
GILES CH
HIGHLANDS DR
KIMBRIDGE CT
RIFLE RANGE RD
FLORENCE CT
WILLIAMINA CT
BUTLEIGH CT
CROSS DR
JESSE JACK CT
PIONEER RD
GLADE DR
MONARCH AVE
GLOBOSUS AVE
TORONTO AVE
SPLENDID PDE
CHAMPION CT
SOVEREIGN DR
YOUNG RD
TOONA CT
ORGEMIL CCT

Bridges Creek
Burpengary Creek
Deception Bay
Lagoon Creek
Pine River
Pumicestone Passage
Saltwater Creek
Serpentine Creek
Tributary of Bridges Creek
Tributary of Burpengary Creek
Tributary of Serpentine Creek
Tributary of Saltwater Creek
Tributary of Pine River

699500
699000
699400
699300
699200
489000
490000
491000
492000
493000

Moreton Bay Regional Council

PLANNING SCHEME
OVERLAY MAP - INFRASTRUCTURE BUFFERS

- Aviation facility area of interest
- Operational airspace contour
- Operational airspace
- High voltage electricity line buffer
- Electricity supply substation buffer - 10m
- Wastewater treatment site buffer - 400m
- Wastewater treatment site
- Pumping station buffer
- Landfill site buffer - 200m
- Landfill site
- Gas Pipeline Buffer - 200m
- Lake Samsonvale and Lake Kurwongbah setback – 400m
- Lake Kurwongbah setback – 80m
- Water supply buffer
- Bulk water supply infrastructure buffer – 20m
- Property containing bulk water facility

Bulk water supply infrastructure

- Pump station facility
- Reservoir facility
- Water quality facility
- Pipeline

Please read the following notes about this map:

This overlay map only affects you if an infrastructure buffer is identified on your property, and you wish to develop (e.g. build or extend, change use, subdivide, clear native vegetation, fill or excavate).

This map shows buffers to infrastructure such as wastewater treatment plants and pumping stations; landfill and water supply sites; major electricity supply stations and transmission lines; gas and bulk water supply infrastructure; and operational airspace.

Inclusion in this map does not necessarily mean there are associated requirements.

Refer to relevant zone code, local plan code and/or development codes for requirements associated with this overlay map.

For further information regarding this overlay map, please refer to the Overlay information sheet on Council's website (www.moretonbay.qld.gov.au/mbrcplanningscheme)or contact council on 3205 0555.

Effective on and from XXXXX

0 200 400 600 Metres

SCALE (A3): 1:15,000

N

DCDB Version: April 2016
Projection: Map Grid of Australia, Zone 56
Horizontal Datum: Geocentric Datum of Australia 1994

DISCLAIMER: Some of the information shown in this document has been provided to Council from external third parties. Council makes no representation and gives no warranty about the accuracy, reliability, completeness or suitability for any particular purpose of the information. Persons should not rely on the information shown in this document to make any decision with financial or legal implications and should instead rely on their own enquiries. To the full extent that it is able to do so in law, Council disclaims all liability (including liability in negligence) for all costs, losses and damages (including indirect and consequential costs, losses and damages) caused by or arising from anyone using or relying on the information shown in this document for any purpose whatsoever.
© Copyright Moreton Bay Regional Council 2019

DCDB (Version April 2016) is reproduced with the permission of the State of Queensland

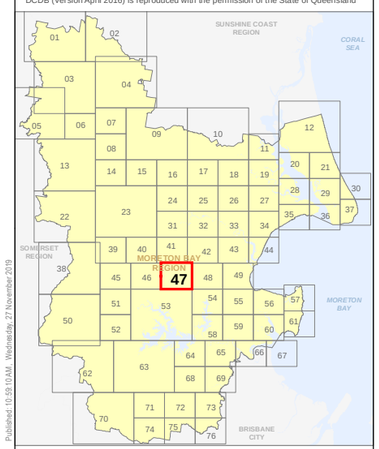

Published 10:59:19 AM Wednesday, 27 November 2019

OM-47 IB
Overlay Map

OM_Infrastructure_Buffers.mxd

Please Note: Do Not Print using "Page Scaling: Fit to Printable Area", this will distort the scale of the map and impacts quality of text and linework. Please print using setup of A3 paper size and Landscape orientation, with "Page Scaling: None", and you will not see this message.

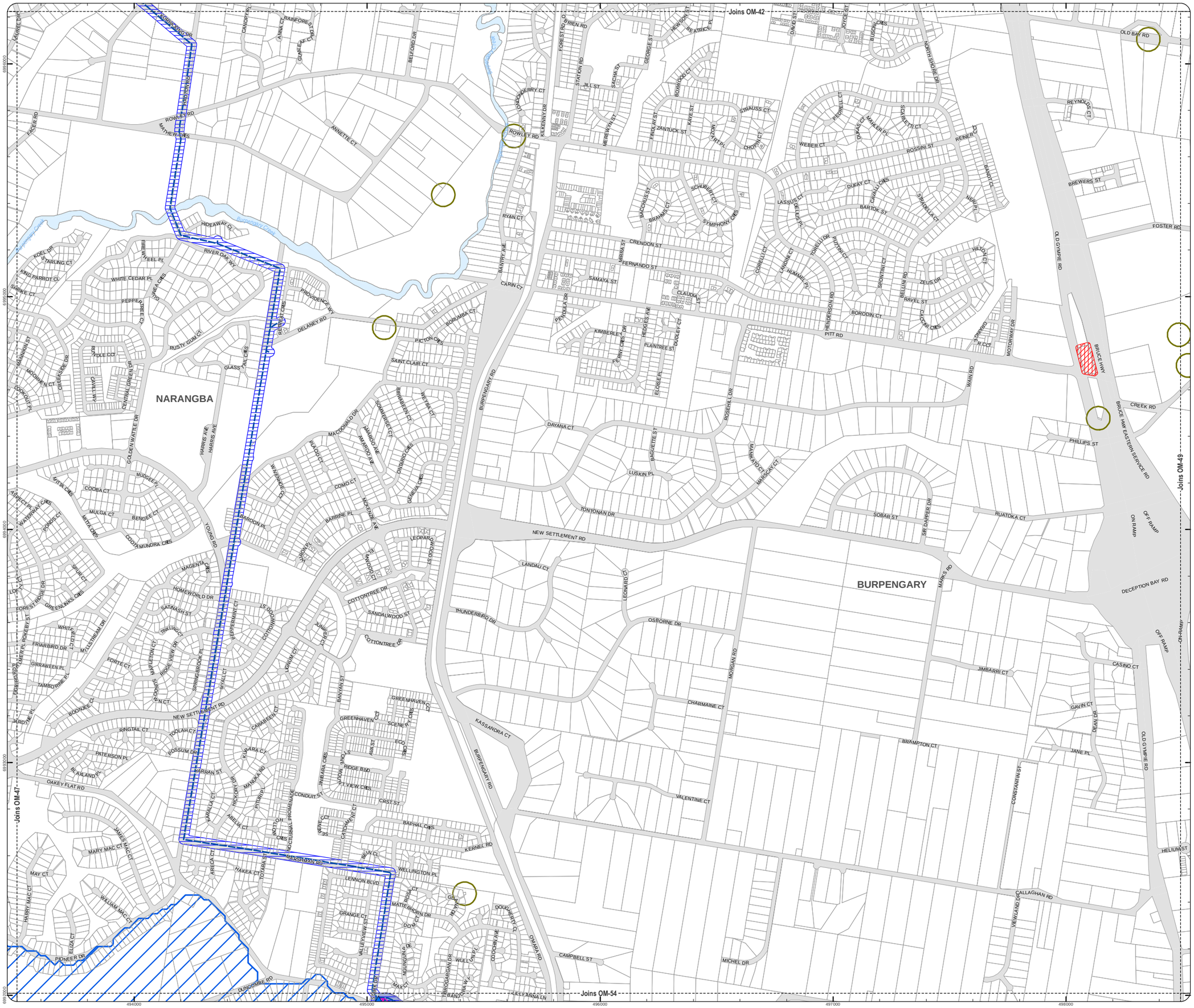
Joins OM-42
Joins OM-49
Joins OM-47
Joins OM-54
NARANGBA
BURPENGARY
Burpengary Creek
Burpengary East Creek
Burpengary Creek Tributary
ROWLEY RD
OLD GYMPIE RD
BRUCE HWY
BRUCE HWY EASTERN SERVICE RD
NEW SETTLEMENT RD
DECEPTION BAY RD
OLD BAY RD
FOSTER RD
BREWERS ST
CREEK RD
PHILLIPS ST
PITT RD
WAIN RD
CALLAGHAN RD
HELIUM ST
OAKEY FLAT RD
DELANEY RD
BURPENGARY RD
FORESTDALE RD
ROWLEY RD
ANNETTE CT
RYAN CT
CARIN CT
CRENDON ST
FERNANDO ST
SAMAYA ST
CLAUDIA ST
PROVIDENCE WY
BORUMBA CT
PICTON CRES
SAINT CLAIR CT
RUSTY GUM CT
WHITE CEDAR PL
RIVER OAK WY
HIDEAWAY CL
KOEL DR
TARLING CT
KING PARROT CL
SPARKE CT
PEPPER TREE CR
YEEL PL
WEA CRES
OLEA CRES
RENNAT CRES
MANNIKIN ST
MOORHEN CT
GREBE RISE DR
LOOKOUT PL
CENTRAL GREEN DR
GOLDEN WATTLE DR
HARRIS AVE
MUDGEE PL
WITTA CRES
COOBA CT
ASPECT PL
WATERWAY CRES
MULGA CT
BENDEE CT
MITTA CRES
COOLAMUNDRA CRES
YOUNG RD
MAGENTA CRES
HOMEWORLD DR
SATINASH ST
FOREST RIDGE DR
GREENLINKS CRES
SPAR CT
LOFT CT
WHITE CT
MULLISTREAM DR
FRIARBIRD DR
GIRRAWEEN PL
TAMBORINE PL
PEBBLEBROOK PL
JARDINE PL
BOONJEE CT
RINGTAIL CT
TOOLAH CT
PATERSON PL
BOSSUM DR
AXLAND PL
KOOKABURRA CT
KOOLAMARA CT
MARRAN ST
MANKA RD
HICKORY CT
PITIRI PL
APALIA CT
ABELIA CT
CONDUIT ST
CRST ST
BAPHAL CRES
KERNEL RD
WATERMAN RD
WELLINGTON PL
LENNON BLVD
MATTERHORN DR
GRANGE CT
VALLEYVIEW CT
MOUNTAIN VIEW DR
PIONEER DR
DUNGOMBE RD
MAX CT
THROGMORTON DR
WULLUN PL
CODDEN AVE
OMARA RD
DOUGLAS FIR CT
CAMPBELL ST
MICHEL DR
LUSKIN PL
BAGUETTE ST
ELOISE PL
PLAINTREE ST
KIMBERLEY DR
FERRIS AVE
DUDLEY CT
ROSEHILL DR
DAYANA CT
PENDULA DR
MIRRA ST
STATION RD
O'BRIEN RD
FOREST RD
BELFORD DR
CANOPY PL
ANNA CT
RAINFOREST DR
GRANLEA AVE
LAUREL DR
KOORONG CRES
MATHEWSON RD
FICER RD
KILKENNY DR
CLOVERDERRY CT
JILL ST
SACHA ST
GEORGE ST
NEW SOUTH ST
BEATRICE PL
DAVID ST
BOYCE ST
BUSON CRES
NORTHSHORE DR
REYNOLDS CT
PEDRELL CT
MAHLER PL
SORRENTI CT
RENNER CT
ROSSINI ST
WEBER CT
CHOPIN CT
MOZART PL
STRAUSS CT
KAYE ST
CANTUCK ST
RENEWYN ST
ROWLOOD CT
FINDLAY ST
BACCHUS ST
BRAHMS CT
SCHUBERT CT
SYMPHONY CRES
LASSUS CT
PERLIS PL
DUKAS CT
DUEAY CT
GIULIANI CRES
BARTOK ST
SHARELLA CT
NEPAL PL
BANDT CL
TORELLI DR
ROTINI CT
LANDINI CT
HUMMEL PL
CORELLI CT
SPONTINI CT
BELLINI RD
RAVEL ST
ZEUS DR
HILTON CT
HENDERSON RD
BORODIN CT
GLUCK CRES
ORANGE CT
MOTORWAY DR
OFF RAMP
ON RAMP
OFF-RAMP
ON-RAMP
CASINO CT
JIMBARRI CT
CHARMAINE CT
MORGAN RD
KASSANDRA CT
BRAMPTON CT
JANE PL
GAVIN CT
DEAN DR
CONSTANTIN ST
VALENTINE CT
LEONARD CT
LANDAU CT
THUNDERBIRD DR
OSBORNE DR
TONTONAN DR
SOBAR ST
SIR DAPPER DR
RUATOKA CT
MARK 5 RD
VIEWLAND DR
MARSCAY CT
MAKARA CT
MANAPOURI CT
GLENDALE CT
LEOPARD WOOD ST
SANDALWOOD ST
COTTONTREE DR
COTTONWOOD CT
PEPPERMINT CT
LOGUM CT
BANYAN ST
GREENHAVEN CT
GREENHAVEN CL
SCENIC CT
ECO CT
AVA ST
JINIBARA CRES
MOOMBRA CRES
RIDGE BUD
VIEW CRES
CATCHMENT CT
ARENE CT
ISH CT
NOCTURNAL PROMENADE
GLEN CT
GLEN RISE
GLEN CL
GLEN WAY
GLEN RD
GLEN CRES
BARRINE PL
BIRRIBEEN CT
COMMERSET CT
MACDONALD DR
MARGO AVE
MARROO AVE
ONYARD CRES
WEYBA CT
RUDDOCK CT
WARRIBEE CT
COMO CT
MOKENE AVE
GENEVA CRES
LEOPARD WOOD CT
BARROON PL
BARRON PL
HARRIS AVE
HAKEA CT
COTARA ST
AREA CT
JAMES MAC CT
MARY MAC CT
MAY CT
HARRY MAC CT
WILLIAM MAC CT
ELIZA CT
LOTUS CT
SPRINGBROOK PL
MYALL CT
NEW SETTLEMENT RD
GREENHAVEN CT
SCENIC CT
ECO CT
AVA ST
JINIBARA CRES
MOOMBRA CRES
RIDGE BUD
VIEW CRES
CATCHMENT CT
CONDUIT ST
CRST ST
BAPHAL CRES
KERNEL RD
WATERMAN RD
WELLINGTON PL
LENNON BLVD
MATTERHORN DR
GRANGE CT
VALLEYVIEW CT
MOUNTAIN VIEW DR
PIONEER DR
DUNGOMBE RD
MAX CT
THROGMORTON DR
WULLUN PL
CODDEN AVE
OMARA RD
DOUGLAS FIR CT
CAMPBELL ST
MICHEL DR
LUSKIN PL
BAGUETTE ST
ELOISE PL
PLAINTREE ST
KIMBERLEY DR
FERRIS AVE
DUDLEY CT
ROSEHILL DR
DAYANA CT
PENDULA DR
MIRRA ST
STATION RD
O'BRIEN RD
FOREST RD
BELFORD DR
CANOPY PL
ANNA CT
RAINFOREST DR
GRANLEA AVE
LAUREL DR
KOORONG CRES
MATHEWSON RD
FICER RD
KILKENNY DR
CLOVERDERRY CT
JILL ST
SACHA ST
GEORGE ST
NEW SOUTH ST
BEATRICE PL
DAVID ST
BOYCE ST
BUSON CRES
NORTHSHORE DR
REYNOLDS CT
PEDRELL CT
MAHLER PL
SORRENTI CT
RENNER CT
ROSSINI ST
WEBER CT
CHOPIN CT
MOZART PL
STRAUSS CT
KAYE ST
CANTUCK ST
RENEWYN ST
ROWLOOD CT
FINDLAY ST
BACCHUS ST
BRAHMS CT
SCHUBERT CT
SYMPHONY CRES
LASSUS CT
PERLIS PL
DUKAS CT
DUEAY CT
GIULIANI CRES
BARTOK ST
SHARELLA CT
NEPAL PL
BANDT CL
TORELLI DR
ROTINI CT
LANDINI CT
HUMMEL PL
CORELLI CT
SPONTINI CT
BELLINI RD
RAVEL ST
ZEUS DR
HILTON CT
HENDERSON RD
BORODIN CT
GLUCK CRES
ORANGE CT
MOTORWAY DR
OFF RAMP
ON RAMP
OFF-RAMP
ON-RAMP
CASINO CT
JIMBARRI CT
CHARMAINE CT
MORGAN RD
KASSANDRA CT
BRAMPTON CT
JANE PL
GAVIN CT
DEAN DR
CONSTANTIN ST
VALENTINE CT
LEONARD CT
LANDAU CT
THUNDERBIRD DR
OSBORNE DR
TONTONAN DR
SOBAR ST
SIR DAPPER DR
RUATOKA CT
MARK 5 RD
VIEWLAND DR
MARSCAY CT
MAKARA CT
MANAPOURI CT
GLENDALE CT
LEOPARD WOOD ST
SANDALWOOD ST
COTTONTREE DR
COTTONWOOD CT
PEPPERMINT CT
LOGUM CT
BANYAN ST
GREENHAVEN CT
GREENHAVEN CL

Moreton Bay Regional Council

PLANNING SCHEME
OVERLAY MAP - INFRASTRUCTURE BUFFERS

- Aviation facility area of interest
- Operational airspace contour
- Operational airspace
- High voltage electricity line buffer
- Electricity supply substation buffer - 10m
- Wastewater treatment site buffer - 400m
- Wastewater treatment site
- Pumping station buffer
- Landfill site buffer - 200m
- Landfill site
- Gas Pipeline Buffer - 200m
- Lake Samsonvale and Lake Kurwongbah setback – 400m
- Lake Kurwongbah setback – 80m
- Water supply buffer
- Bulk water supply infrastructure buffer – 20m
- Property containing bulk water facility

Bulk water supply infrastructure

- Pump station facility
- Reservoir facility
- Water quality facility
- Pipeline

Please read the following notes about this map:

This overlay map only affects you if an infrastructure buffer is identified on your property, and you wish to develop (e.g. build or extend, change use, subdivide, clear native vegetation, fill or excavate).

This map shows buffers to infrastructure such as wastewater treatment plants and pumping stations; landfill and water supply sites; major electricity supply stations and transmission lines; gas and bulk water supply infrastructure; and operational airspace.

Inclusion in this map does not necessarily mean there are associated requirements.

Refer to relevant zone code, local plan code and/or development codes for requirements associated with this overlay map.

For further information regarding this overlay map, please refer to the Overlay information sheet on Council's website (www.moretonbay.qld.gov.au/mbrcplanningscheme)or contact council on 3205 0555.

Effective on and from XXXXX

0 200 400 600 Metres

SCALE (A3): 1:15,000

N

DCDB Version: April 2016
Projection: Map Grid of Australia, Zone 56
Horizontal Datum: Geocentric Datum of Australia 1994

DISCLAIMER: Some of the information shown in this document has been provided to Council from external third parties. Council makes no representation and gives no warranty about the accuracy, reliability, completeness or suitability for any particular purpose of the information. Persons should not rely on the information shown in this document to make any decision with financial or legal implications and should instead rely on their own enquiries. To the full extent that it is able to do so in law, Council disclaims all liability (including liability in negligence) for all costs, losses and damages (including indirect and consequential costs, losses and damages) caused by or arising from anyone using or relying on the information shown in this document for any purpose whatsoever.
© Copyright Moreton Bay Regional Council 2019

DCDB (Version April 2016) is reproduced with the permission of the State of Queensland

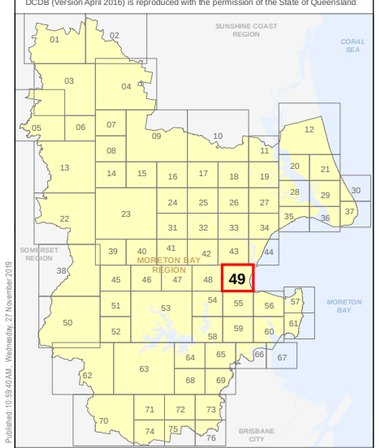

OM-49 IB
Overlay Map

Published: 10:59:40 AM Wednesday, 27 November 2019

OM_Infrastructure_Buffers.mxd

Please Note: Do Not Print using "Page Scaling: Fit to Printable Area", this will distort the scale of the map and impacts quality of text and linework. Please print using setup of A3 paper size and Landscape orientation, with "Page Scaling: None", and you will not see this message.

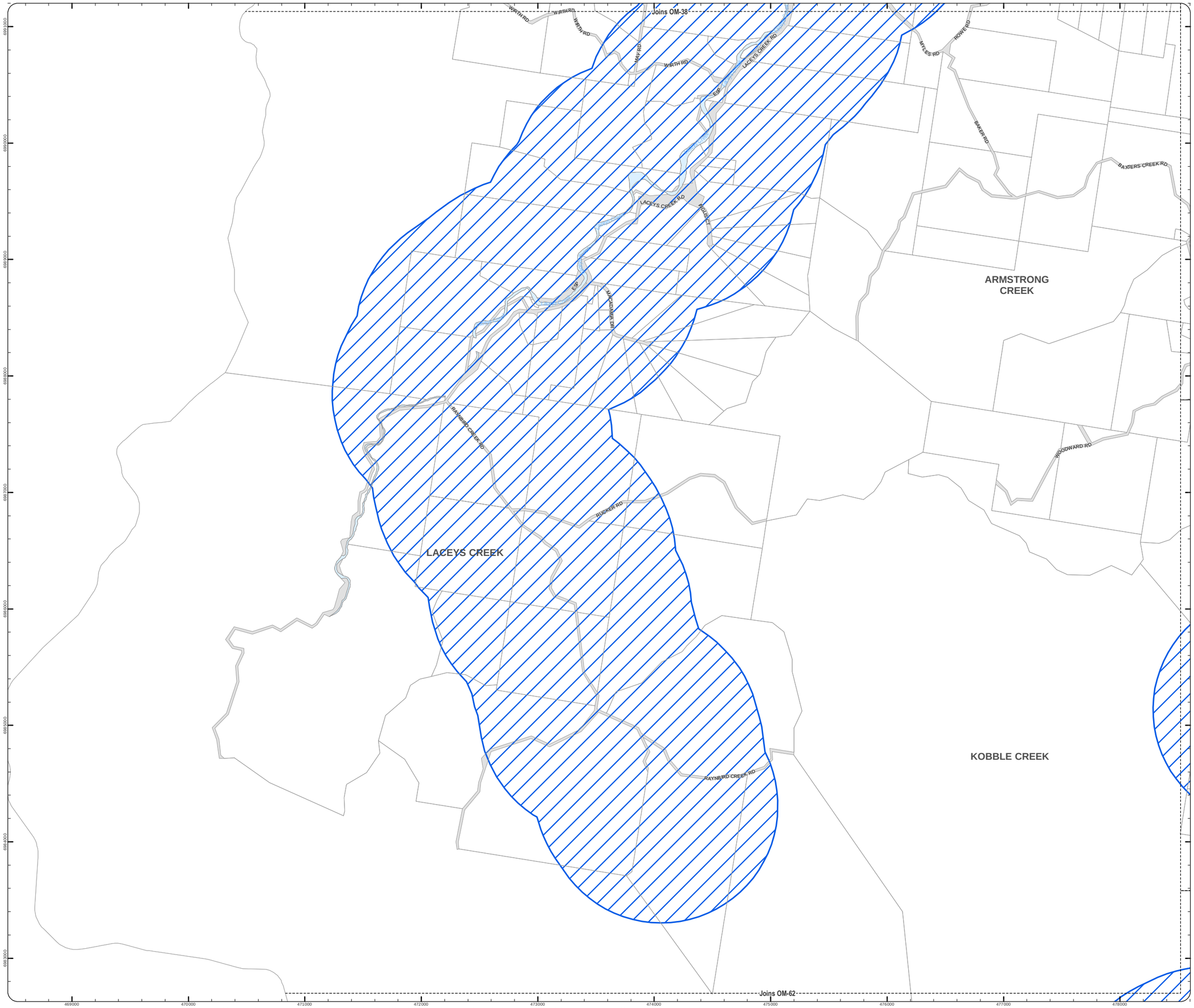

Moreton Bay Regional Council

PLANNING SCHEME
OVERLAY MAP - INFRASTRUCTURE BUFFERS

- Aviation facility area of interest
- Operational airspace contour
- Operational airspace
- High voltage electricity line buffer
- Electricity supply substation buffer - 10m
- Wastewater treatment site buffer - 400m
- Wastewater treatment site
- Pumping station buffer
- Landfill site buffer - 200m
- Landfill site
- Gas Pipeline Buffer - 200m
- Lake Samsonvale and Lake Kurwongbah setback – 400m
- Lake Kurwongbah setback – 80m
- Water supply buffer
- Bulk water supply infrastructure buffer – 20m
- Property containing bulk water facility

Bulk water supply infrastructure

- Pump station facility
- Reservoir facility
- Water quality facility
- Pipeline

Please read the following notes about this map:

This overlay map only affects you if an infrastructure buffer is identified on your property, and you wish to develop (e.g. build or extend, change use, subdivide, clear native vegetation, fill or excavate).

This map shows buffers to infrastructure such as wastewater treatment plants and pumping stations; landfill and water supply sites; major electricity supply stations and transmission lines; gas and bulk water supply infrastructure; and operational airspace.

Inclusion in this map does not necessarily mean there are associated requirements.

Refer to relevant zone code, local plan code and/or development codes for requirements associated with this overlay map.

For further information regarding this overlay map, please refer to the Overlay information sheet on Council's website (www.moretonbay.qld.gov.au/mbrcplanningscheme)or contact council on 3205 0555.

Effective on and from XXXXX

0 400 800 1,200 Metres

SCALE (A3): 1:30,000

N

DCDB Version: April 2016
Projection: Map Grid of Australia, Zone 56
Horizontal Datum: Geocentric Datum of Australia 1994

DISCLAIMER: Some of the information shown in this document has been provided to Council from external third parties. Council makes no representation and gives no warranty about the accuracy, reliability, completeness or suitability for any particular purpose of the information. Persons should not rely on the information shown in this document to make any decision with financial or legal implications and should instead rely on their own enquiries. To the full extent that it is able to do so in law, Council disclaims all liability (including liability in negligence) for all costs, losses and damages (including indirect and consequential costs, losses and damages) caused by or arising from anyone using or relying on the information shown in this document for any purpose whatsoever.
© Copyright Moreton Bay Regional Council 2019

DCDB (Version April 2016) is reproduced with the permission of the State of Queensland

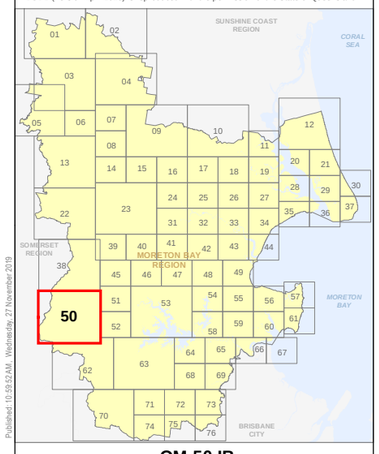

Published: 10:59:52 AM, Wednesday, 27 November 2019

OM-50 IB
Overlay Map

OM_Infrastructure_Buffers.mxd

Please Note: Do Not Print using "Page Scaling: Fit to Printable Area", this will distort the scale of the map and impacts quality of text and linework. Please print using setup of A3 paper size and Landscape orientation, with "Page Scaling: None", and you will not see this message.

Moreton Bay Regional Council

PLANNING SCHEME
OVERLAY MAP - INFRASTRUCTURE BUFFERS

- Aviation facility area of interest
- Operational airspace contour
- Operational airspace
- High voltage electricity line buffer
- Electricity supply substation buffer - 10m
- Wastewater treatment site buffer - 400m
- Wastewater treatment site
- Pumping station buffer
- Landfill site buffer - 200m
- Landfill site
- Gas Pipeline Buffer - 200m
- Lake Samsonvale and Lake Kurwongbah setback – 400m
- Lake Kurwongbah setback – 80m
- Water supply buffer
- Bulk water supply infrastructure buffer – 20m
- Property containing bulk water facility

Bulk water supply infrastructure

- Pump station facility
- Reservoir facility
- Water quality facility
- Pipeline

Please read the following notes about this map:

This overlay map only affects you if an infrastructure buffer is identified on your property, and you wish to develop (e.g. build or extend, change use, subdivide, clear native vegetation, fill or excavate).

This map shows buffers to infrastructure such as wastewater treatment plants and pumping stations; landfill and water supply sites; major electricity supply stations and transmission lines; gas and bulk water supply infrastructure; and operational airspace.

Inclusion in this map does not necessarily mean there are associated requirements.

Refer to relevant zone code, local plan code and/or development codes for requirements associated with this overlay map.

For further information regarding this overlay map, please refer to the Overlay information sheet on Council's website (www.moretonbay.qld.gov.au/mbrcplanningscheme)or contact council on 3205 0555.

Effective on and from XXXXX

0 200 400 600 Metres

SCALE (A3): 1:15,000

N

DCDB Version: April 2016
Projection: Map Grid of Australia, Zone 56
Horizontal Datum: Geocentric Datum of Australia 1994

DISCLAIMER: Some of the information shown in this document has been provided to Council from external third parties. Council makes no representation and gives no warranty about the accuracy, reliability, completeness or suitability for any particular purpose of the information. Persons should not rely on the information shown in this document to make any decision with financial or legal implications and should instead rely on their own enquiries. To the full extent that it is able to do so in law, Council disclaims all liability (including liability in negligence) for all costs, losses and damages (including indirect and consequential costs, losses and damages) caused by or arising from anyone using or relying on the information shown in this document for any purpose whatsoever.
© Copyright Moreton Bay Regional Council 2019

DCDB (Version April 2016) is reproduced with the permission of the State of Queensland

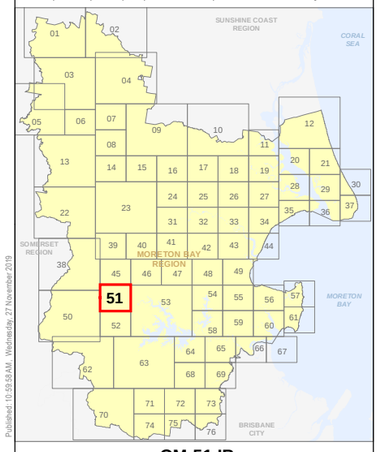

Published: 10:59:59 AM Wednesday, 27 November 2019

OM-51 IB
Overlay Map

DAYBORO

ARMSTRONG CREEK

Joins OM-45

Joins OM-53

Joins OM-52

Please Note: Do Not Print using "Page Scaling: Fit to Printable Area", this will distort the scale of the map and impacts quality of text and linework. Please print using setup of A3 paper size and Landscape orientation, with "Page Scaling: None", and you will not see this message.

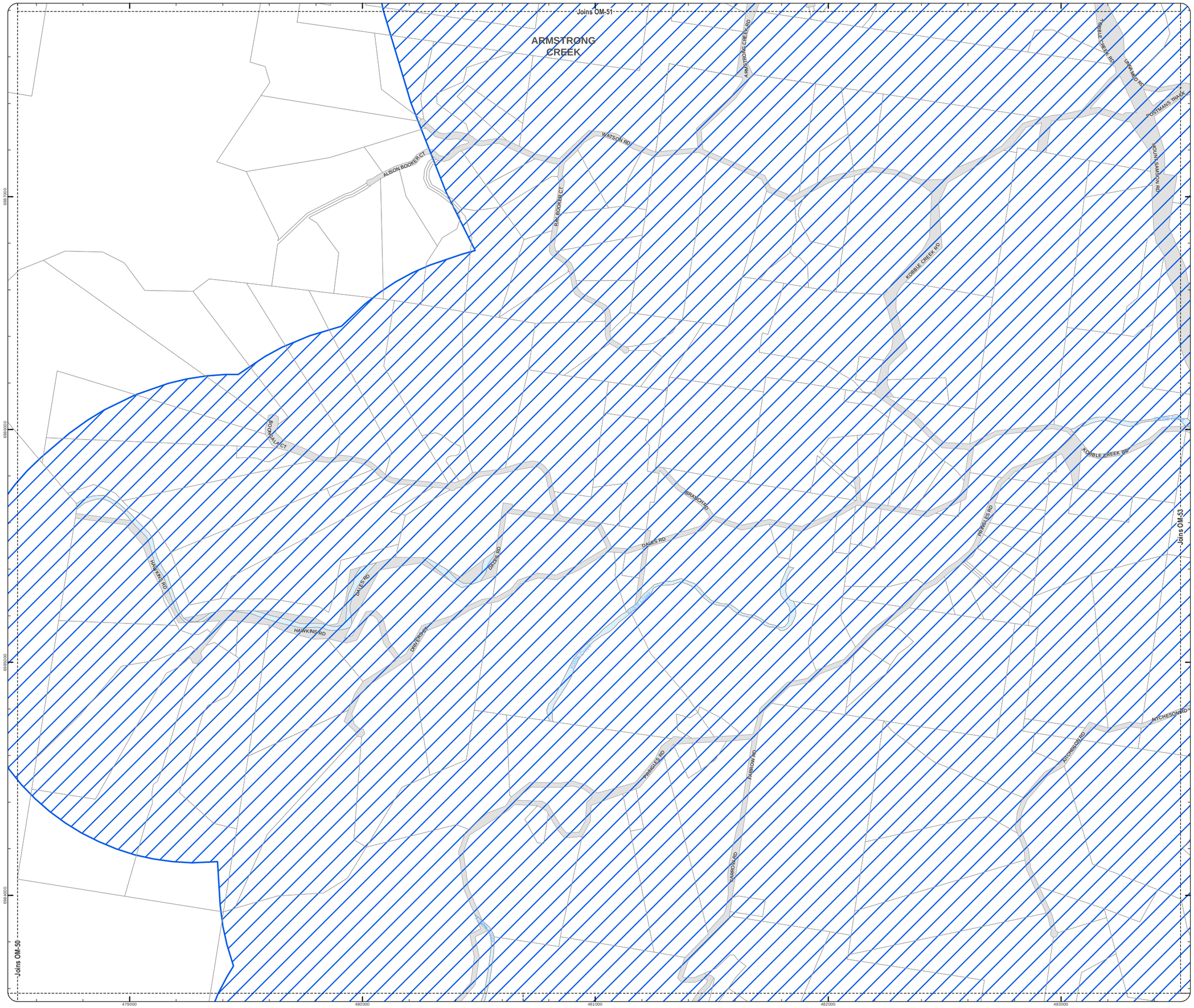

Moreton Bay Regional Council

PLANNING SCHEME
OVERLAY MAP - INFRASTRUCTURE BUFFERS

- Aviation facility area of interest
- Operational airspace contour
- Operational airspace
- High voltage electricity line buffer
- Electricity supply substation buffer - 10m
- Wastewater treatment site buffer - 400m
- Wastewater treatment site
- Pumping station buffer
- Landfill site buffer - 200m
- Landfill site
- Gas Pipeline Buffer - 200m
- Lake Samsonvale and Lake Kurwongbah setback – 400m
- Lake Kurwongbah setback – 80m
- Water supply buffer
- Bulk water supply infrastructure buffer – 20m
- Property containing bulk water facility

Bulk water supply infrastructure

- Pump station facility
- Reservoir facility
- Water quality facility
- Pipeline

Please read the following notes about this map:

This overlay map only affects you if an infrastructure buffer is identified on your property, and you wish to develop (e.g. build or extend, change use, subdivide, clear native vegetation, fill or excavate).

This map shows buffers to infrastructure such as wastewater treatment plants and pumping stations; landfill and water supply sites; major electricity supply stations and transmission lines; gas and bulk water supply infrastructure; and operational airspace.

Inclusion in this map does not necessarily mean there are associated requirements.

Refer to relevant zone code, local plan code and/or development codes for requirements associated with this overlay map.

For further information regarding this overlay map, please refer to the Overlay information sheet on Council's website (www.moretonbay.qld.gov.au/mbrcplanningscheme)or contact council on 3205 0555.

Effective on and from XXXXX

0 200 400 600 Metres

SCALE (A3): 1:15,000

N

DCDB Version: April 2016
Projection: Map Grid of Australia, Zone 56
Horizontal Datum: Geocentric Datum of Australia 1994

DISCLAIMER: Some of the information shown in this document has been provided to Council from external third parties. Council makes no representation and gives no warranty about the accuracy, reliability, completeness or suitability for any particular purpose of the information. Persons should not rely on the information shown in this document to make any decision with financial or legal implications and should instead rely on their own enquiries. To the full extent that it is able to do so in law, Council disclaims all liability (including liability in negligence) for all costs, losses and damages (including indirect and consequential costs, losses and damages) caused by or arising from anyone using or relying on the information shown in this document for any purpose whatsoever.
© Copyright Moreton Bay Regional Council 2019

DCDB (Version April 2016) is reproduced with the permission of the State of Queensland

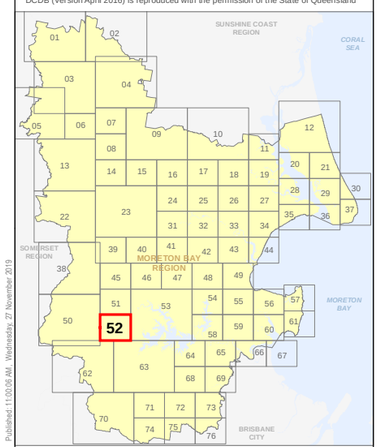

Published: 11:00:06 AM, Wednesday, 27 November 2019

OM-52 IB
Overlay Map

OM_Infrastructure_Buffers.mxd

Please Note: Do Not Print using "Page Scaling: Fit to Printable Area", this will distort the scale of the map and impacts quality of text and linework. Please print using setup of A3 paper size and Landscape orientation, with "Page Scaling: None", and you will not see this message.

Moreton Bay Regional Council

PLANNING SCHEME
OVERLAY MAP - INFRASTRUCTURE BUFFERS

- Aviation facility area of interest
- Operational airspace contour
- Operational airspace
- High voltage electricity line buffer
- Electricity supply substation buffer - 10m
- Wastewater treatment site buffer - 400m
- Wastewater treatment site
- Pumping station buffer
- Landfill site buffer - 200m
- Landfill site
- Gas Pipeline Buffer - 200m
- Lake Samsonvale and Lake Kurwongbah setback – 400m
- Lake Kurwongbah setback – 80m
- Water supply buffer
- Bulk water supply infrastructure buffer – 20m
- Property containing bulk water facility

Bulk water supply infrastructure

- Pump station facility
- Reservoir facility
- Water quality facility
- Pipeline

Please read the following notes about this map:

This overlay map only affects you if an infrastructure buffer is identified on your property, and you wish to develop (e.g. build or extend, change use, subdivide, clear native vegetation, fill or excavate).

This map shows buffers to infrastructure such as wastewater treatment plants and pumping stations; landfill and water supply sites; major electricity supply stations and transmission lines; gas and bulk water supply infrastructure; and operational airspace.

Inclusion in this map does not necessarily mean there are associated requirements.

Refer to relevant zone code, local plan code and/or development codes for requirements associated with this overlay map.

For further information regarding this overlay map, please refer to the Overlay information sheet on Council's website (www.moretonbay.qld.gov.au/mbrcplanningscheme)or contact council on 3205 0555.

Effective on and from XXXXX

0 400 800 1,200 Metres

SCALE (A3): 1:30,000

N

DCDB Version: April 2016
Projection: Map Grid of Australia, Zone 56
Horizontal Datum: Geocentric Datum of Australia 1994

DISCLAIMER: Some of the information shown in this document has been provided to Council from external third parties. Council makes no representation and gives no warranty about the accuracy, reliability, completeness or suitability for any particular purpose of the information. Persons should not rely on the information shown in this document to make any decision with financial or legal implications and should instead rely on their own enquiries. To the full extent that it is able to do so in law, Council disclaims all liability (including liability in negligence) for all costs, losses and damages (including indirect and consequential costs, losses and damages) caused by or arising from anyone using or relying on the information shown in this document for any purpose whatsoever.
© Copyright Moreton Bay Regional Council 2019

DCDB (Version April 2016) is reproduced with the permission of the State of Queensland

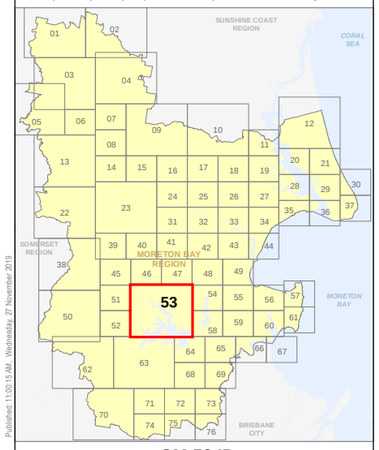

Published: 11:00:15 AM Wednesday, 27 November 2019

OM-53 IB
Overlay Map

OM_Infrastructure_Buffers.mxd

Please Note: Do Not Print using "Page Scaling: Fit to Printable Area", this will distort the scale of the map and impacts quality of text and linework. Please print using setup of A3 paper size and Landscape orientation, with "Page Scaling: None", and you will not see this message.

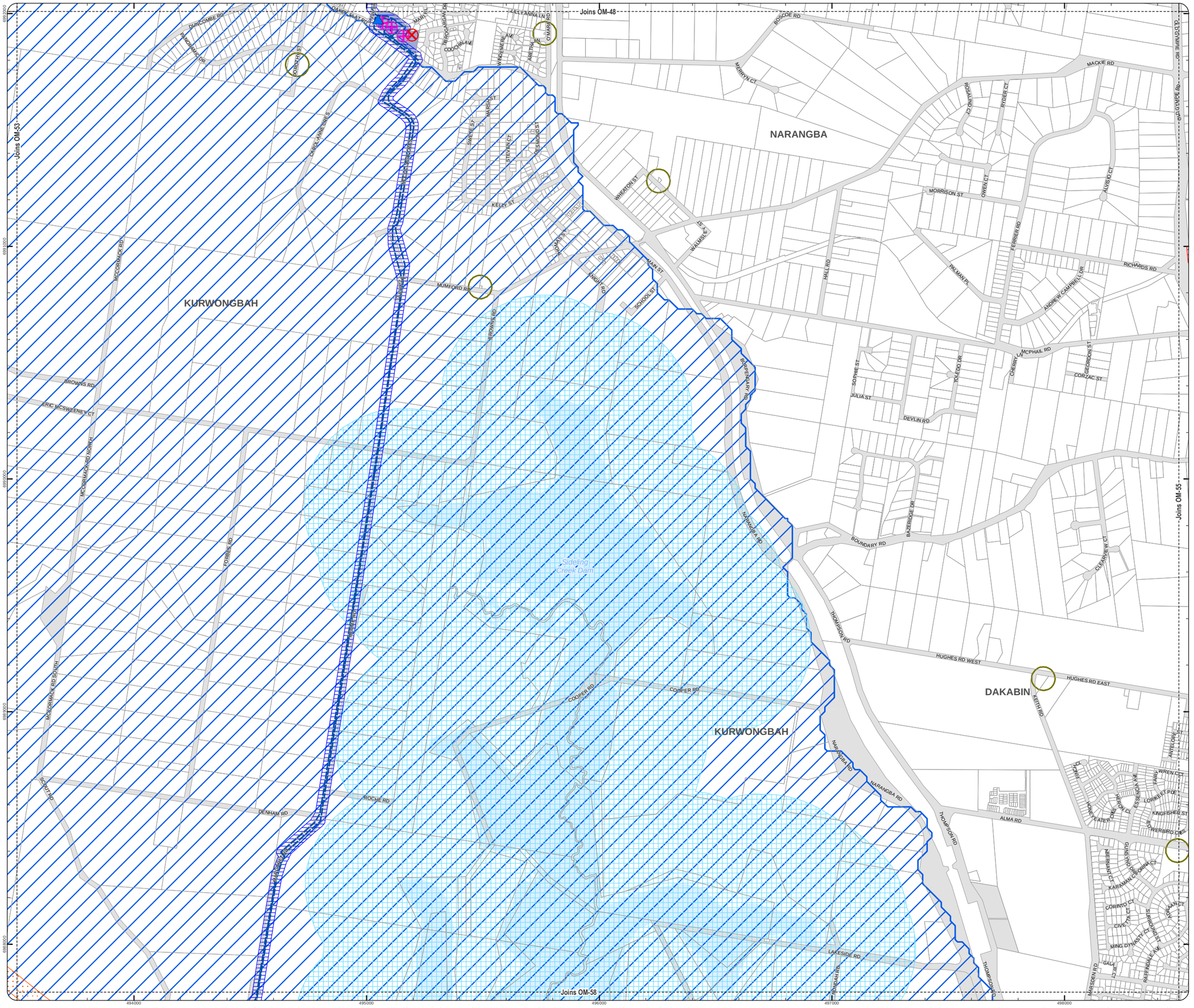

Moreton Bay Regional Council

PLANNING SCHEME
OVERLAY MAP - INFRASTRUCTURE BUFFERS

- Aviation facility area of interest
- Operational airspace contour
- Operational airspace
- High voltage electricity line buffer
- Electricity supply substation buffer - 10m
- Wastewater treatment site buffer - 400m
- Wastewater treatment site
- Pumping station buffer
- Landfill site buffer - 200m
- Landfill site
- Gas Pipeline Buffer - 200m
- Lake Samsonvale and Lake Kurwongbah setback – 400m
- Lake Kurwongbah setback – 80m
- Water supply buffer
- Bulk water supply infrastructure buffer – 20m
- Property containing bulk water facility

Bulk water supply infrastructure

- Pump station facility
- Reservoir facility
- Water quality facility
- Pipeline

Please read the following notes about this map:

This overlay map only affects you if an infrastructure buffer is identified on your property, and you wish to develop (e.g. build or extend, change use, subdivide, clear native vegetation, fill or excavate).

This map shows buffers to infrastructure such as wastewater treatment plants and pumping stations; landfill and water supply sites; major electricity supply stations and transmission lines; gas and bulk water supply infrastructure; and operational airspace.

Inclusion in this map does not necessarily mean there are associated requirements.

Refer to relevant zone code, local plan code and/or development codes for requirements associated with this overlay map.

For further information regarding this overlay map, please refer to the Overlay information sheet on Council's website (www.moretonbay.qld.gov.au/mbrcplanningscheme)or contact council on 3205 0555.

Effective on and from XXXXX

0 200 400 600 Metres

SCALE (A3): 1:15,000

N

DCDB Version: April 2016
Projection: Map Grid of Australia, Zone 56
Horizontal Datum: Geocentric Datum of Australia 1994

DISCLAIMER: Some of the information shown in this document has been provided to Council from external third parties. Council makes no representation and gives no warranty about the accuracy, reliability, completeness or suitability for any particular purpose of the information. Persons should not rely on the information shown in this document to make any decision with financial or legal implications and should instead rely on their own enquiries. To the full extent that it is able to do so in law, Council disclaims all liability (including liability in negligence) for all costs, losses and damages (including indirect and consequential costs, losses and damages) caused by or arising from anyone using or relying on the information shown in this document for any purpose whatsoever.
© Copyright Moreton Bay Regional Council 2019

DCDB (Version April 2016) is reproduced with the permission of the State of Queensland

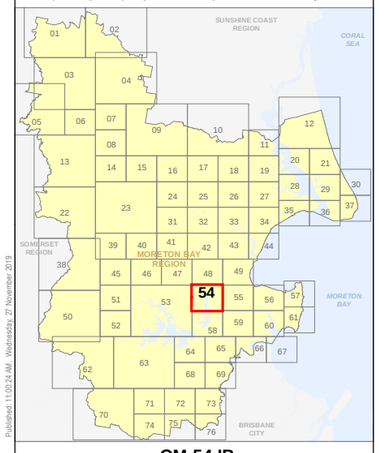

OM-54 IB
Overlay Map

Published:11:00:24 AM Wednesday, 27 November 2019

OM_Infrastructure_Buffers.mxd

Please Note: Do Not Print using "Page Scaling: Fit to Printable Area", this will distort the scale of the map and impacts quality of text and linework. Please print using setup of A3 paper size and Landscape orientation, with "Page Scaling: None", and you will not see this message.

Moreton Bay Regional Council

PLANNING SCHEME
OVERLAY MAP - INFRASTRUCTURE BUFFERS

- Aviation facility area of interest
- Operational airspace contour
- Operational airspace
- High voltage electricity line buffer
- Electricity supply substation buffer - 10m
- Wastewater treatment site buffer - 400m
- Wastewater treatment site
- Pumping station buffer
- Landfill site buffer - 200m
- Landfill site
- Gas Pipeline Buffer - 200m
- Lake Samsonvale and Lake Kurwongbah setback – 400m
- Lake Kurwongbah setback – 80m
- Water supply buffer
- Bulk water supply infrastructure buffer – 20m
- Property containing bulk water facility

Bulk water supply infrastructure

- Pump station facility
- Reservoir facility
- Water quality facility
- Pipeline

Please read the following notes about this map:

This overlay map only affects you if an infrastructure buffer is identified on your property, and you wish to develop (e.g. build or extend, change use, subdivide, clear native vegetation, fill or excavate).

This map shows buffers to infrastructure such as wastewater treatment plants and pumping stations; landfill and water supply sites; major electricity supply stations and transmission lines; gas and bulk water supply infrastructure; and operational airspace.

Inclusion in this map does not necessarily mean there are associated requirements.

Refer to relevant zone code, local plan code and/or development codes for requirements associated with this overlay map.

For further information regarding this overlay map, please refer to the Overlay information sheet on Council's website (www.moretonbay.qld.gov.au/mbrcplanningscheme)or contact council on 3205 0555.

Effective on and from XXXXX

0 200 400 600 Metres

SCALE (A3): 1:15,000

N

DCDB Version: April 2016
Projection: Map Grid of Australia, Zone 56
Horizontal Datum: Geocentric Datum of Australia 1994

DISCLAIMER: Some of the information shown in this document has been provided to Council from external third parties. Council makes no representation and gives no warranty about the accuracy, reliability, completeness or suitability for any particular purpose of the information. Persons should not rely on the information shown in this document to make any decision with financial or legal implications and should instead rely on their own enquiries. To the full extent that it is able to do so in law, Council disclaims all liability (including liability in negligence) for all costs, losses and damages (including indirect and consequential costs, losses and damages) caused by or arising from anyone using or relying on the information shown in this document for any purpose whatsoever.
© Copyright Moreton Bay Regional Council 2019

DCDB (Version April 2016) is reproduced with the permission of the State of Queensland

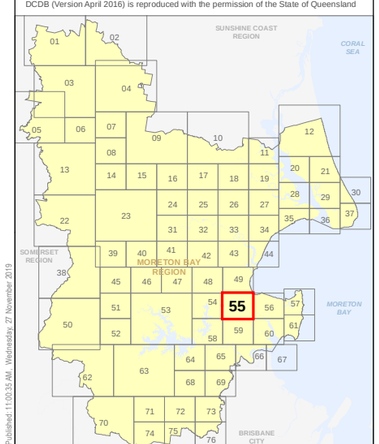

Published: 11:00:35 AM Wednesday, 27 November 2019

OM-55 IB
Overlay Map

OM_Infrastructure_Buffers.mxd

Please Note: Do Not Print using "Page Scaling: Fit to Printable Area", this will distort the scale of the map and impacts quality of text and linework. Please print using setup of A3 paper size and Landscape orientation, with "Page Scaling: None", and you will not see this message.

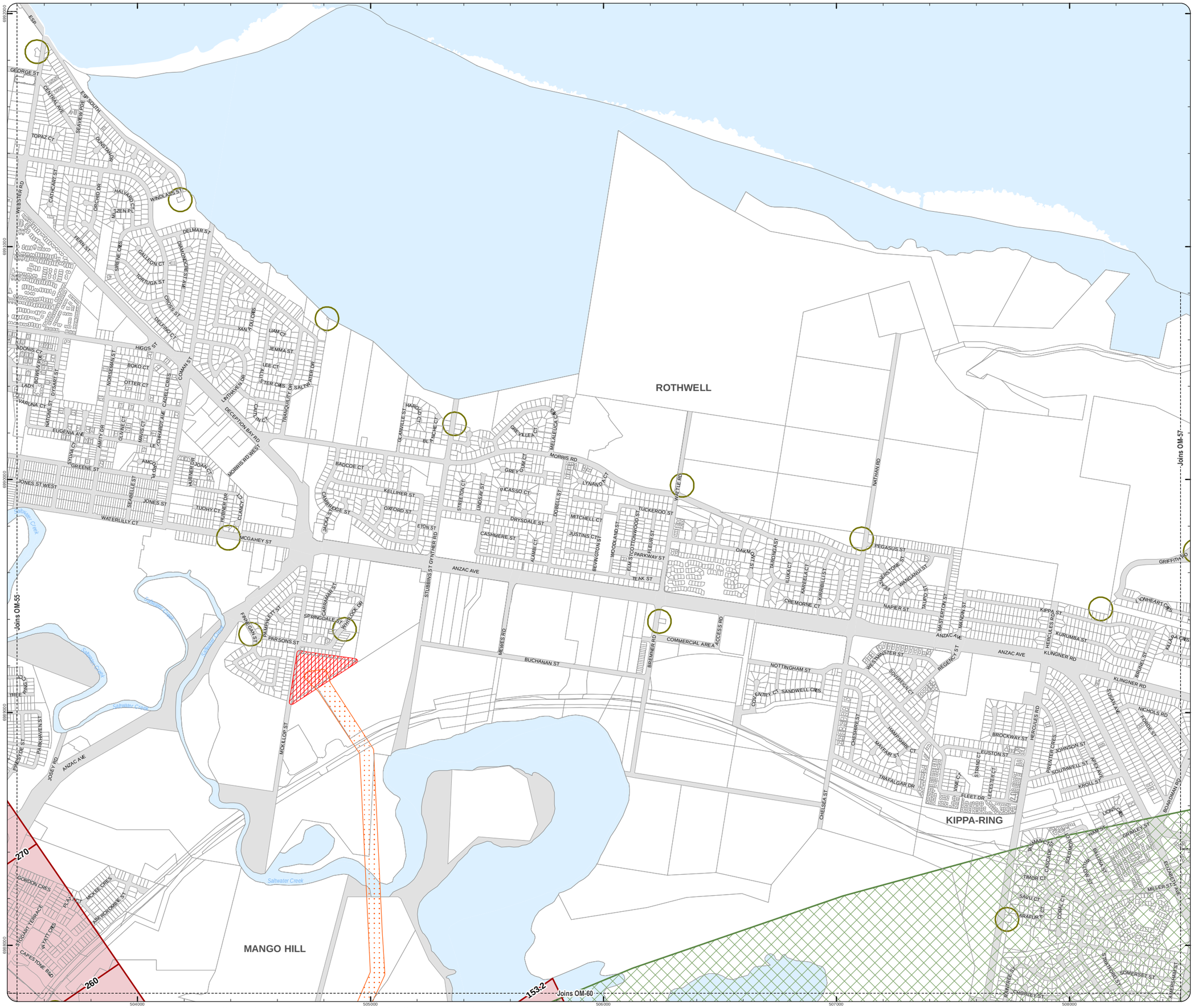

Moreton Bay Regional Council

PLANNING SCHEME
OVERLAY MAP - INFRASTRUCTURE BUFFERS

- Aviation facility area of interest
- Operational airspace contour
- Operational airspace
- High voltage electricity line buffer
- Electricity supply substation buffer - 10m
- Wastewater treatment site buffer - 400m
- Wastewater treatment site
- Pumping station buffer
- Landfill site buffer - 200m
- Landfill site
- Gas Pipeline Buffer - 200m
- Lake Samsonvale and Lake Kurwongbah setback – 400m
- Lake Kurwongbah setback – 80m
- Water supply buffer
- Bulk water supply infrastructure buffer – 20m
- Property containing bulk water facility

Bulk water supply infrastructure

- Pump station facility
- Reservoir facility
- Water quality facility
- Pipeline

Please read the following notes about this map:

This overlay map only affects you if an infrastructure buffer is identified on your property, and you wish to develop (e.g. build or extend, change use, subdivide, clear native vegetation, fill or excavate).

This map shows buffers to infrastructure such as wastewater treatment plants and pumping stations; landfill and water supply sites; major electricity supply stations and transmission lines; gas and bulk water supply infrastructure; and operational airspace.

Inclusion in this map does not necessarily mean there are associated requirements.

Refer to relevant zone code, local plan code and/or development codes for requirements associated with this overlay map.

For further information regarding this overlay map, please refer to the Overlay information sheet on Council's website (www.moretonbay.qld.gov.au/mbrcplanningscheme)or contact council on 3205 0555.

Effective on and from XXXXX

0 200 400 600 Metres

SCALE (A3): 1:15,000

N

DCDB Version: April 2016
Projection: Map Grid of Australia, Zone 56
Horizontal Datum: Geocentric Datum of Australia 1994

DISCLAIMER: Some of the information shown in this document has been provided to Council from external third parties. Council makes no representation and gives no warranty about the accuracy, reliability, completeness or suitability for any particular purpose of the information. Persons should not rely on the information shown in this document to make any decision with financial or legal implications and should instead rely on their own enquiries. To the full extent that it is able to do so in law, Council disclaims all liability (including liability in negligence) for all costs, losses and damages (including indirect and consequential costs, losses and damages) caused by or arising from anyone using or relying on the information shown in this document for any purpose whatsoever.
© Copyright Moreton Bay Regional Council 2019

DCDB (Version April 2016) is reproduced with the permission of the State of Queensland

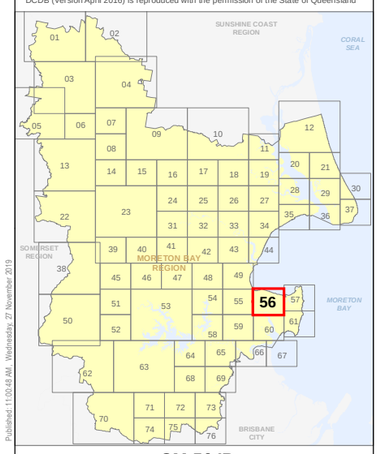

Published: 11:00:48 AM Wednesday, 27 November 2019

OM-56 IB
Overlay Map

OM_Infrastructure_Buffers.mxd

Please Note: Do Not Print using "Page Scaling: Fit to Printable Area", this will distort the scale of the map and impacts quality of text and linework. Please print using setup of A3 paper size and Landscape orientation, with "Page Scaling: None", and you will not see this message.

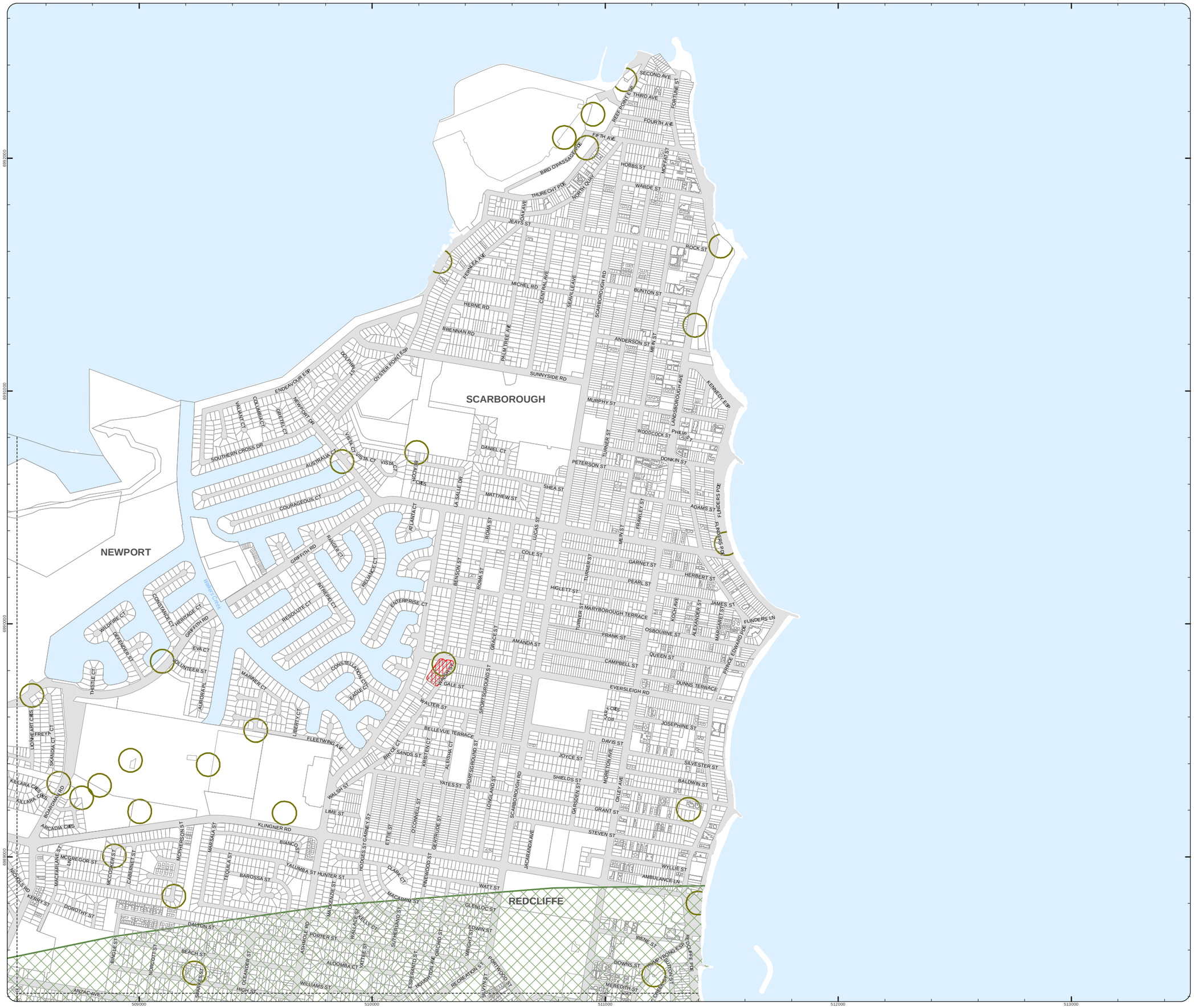

Moreton Bay Regional Council

PLANNING SCHEME
OVERLAY MAP - INFRASTRUCTURE BUFFERS

- Aviation facility area of interest
- Operational airspace contour
- Operational airspace
- High voltage electricity line buffer
- Electricity supply substation buffer - 10m
- Wastewater treatment site buffer - 400m
- Wastewater treatment site
- Pumping station buffer
- Landfill site buffer - 200m
- Landfill site
- Gas Pipeline Buffer - 200m
- Lake Samsonvale and Lake Kurwongbah setback – 400m
- Lake Kurwongbah setback – 80m
- Water supply buffer
- Bulk water supply infrastructure buffer – 20m
- Property containing bulk water facility

Bulk water supply infrastructure

- Pump station facility
- Reservoir facility
- Water quality facility
- Pipeline

Please read the following notes about this map:

This overlay map only affects you if an infrastructure buffer is identified on your property, and you wish to develop (e.g. build or extend, change use, subdivide, clear native vegetation, fill or excavate).

This map shows buffers to infrastructure such as wastewater treatment plants and pumping stations; landfill and water supply sites; major electricity supply stations and transmission lines; gas and bulk water supply infrastructure; and operational airspace.

Inclusion in this map does not necessarily mean there are associated requirements.

Refer to relevant zone code, local plan code and/or development codes for requirements associated with this overlay map.

For further information regarding this overlay map, please refer to the Overlay information sheet on Council's website (www.moretonbay.qld.gov.au/mbrcplanningscheme)or contact council on 3205 0555.

Effective on and from XXXXX

0 200 400 600 Metres

SCALE (A3): 1:15,000

N

DCDB Version: April 2016
Projection: Map Grid of Australia, Zone 56
Horizontal Datum: Geocentric Datum of Australia 1994

DISCLAIMER: Some of the information shown in this document has been provided to Council from external third parties. Council makes no representation and gives no warranty about the accuracy, reliability, completeness or suitability for any particular purpose of the information. Persons should not rely on the information shown in this document to make any decision with financial or legal implications and should instead rely on their own enquiries. To the full extent that it is able to do so in law, Council disclaims all liability (including liability in negligence) for all costs, losses and damages (including indirect and consequential costs, losses and damages) caused by or arising from anyone using or relying on the information shown in this document for any purpose whatsoever.
© Copyright Moreton Bay Regional Council 2019

DCDB (Version April 2016) is reproduced with the permission of the State of Queensland

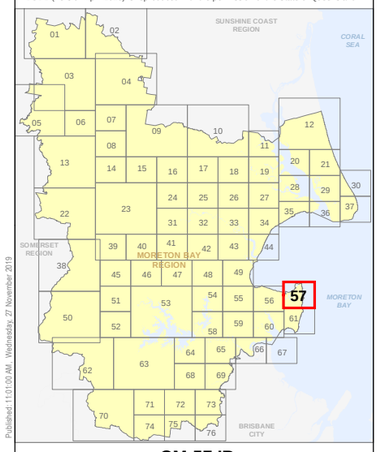

Published:11:01:00 AM- Wednesday, 27 November 2019

OM-57 IB
Overlay Map

OM_Infrastructure_Buffers.mxd

Please Note: Do Not Print using "Page Scaling: Fit to Printable Area", this will distort the scale of the map and impacts quality of text and linework. Please print using setup of A3 paper size and Landscape orientation, with "Page Scaling: None", and you will not see this message.

Moreton Bay Regional Council

PLANNING SCHEME
OVERLAY MAP - INFRASTRUCTURE BUFFERS

- Aviation facility area of interest
- Operational airspace contour
- Operational airspace
- High voltage electricity line buffer
- Electricity supply substation buffer - 10m
- Wastewater treatment site buffer - 400m
- Wastewater treatment site
- Pumping station buffer
- Landfill site buffer - 200m
- Landfill site
- Gas Pipeline Buffer - 200m
- Lake Samsonvale and Lake Kurwongbah setback – 400m
- Lake Kurwongbah setback – 80m
- Water supply buffer
- Bulk water supply infrastructure buffer – 20m
- Property containing bulk water facility

Bulk water supply infrastructure

- Pump station facility
- Reservoir facility
- Water quality facility
- Pipeline

Please read the following notes about this map:

This overlay map only affects you if an infrastructure buffer is identified on your property, and you wish to develop (e.g. build or extend, change use, subdivide, clear native vegetation, fill or excavate).

This map shows buffers to infrastructure such as wastewater treatment plants and pumping stations; landfill and water supply sites; major electricity supply stations and transmission lines; gas and bulk water supply infrastructure; and operational airspace.

Inclusion in this map does not necessarily mean there are associated requirements.

Refer to relevant zone code, local plan code and/or development codes for requirements associated with this overlay map.

For further information regarding this overlay map, please refer to the Overlay information sheet on Council's website (www.moretonbay.qld.gov.au/mbrcplanningscheme)or contact council on 3205 0555.

Effective on and from XXXXX

0 200 400 600 Metres

SCALE (A3): 1:15,000

N

DCDB Version: April 2016
Projection: Map Grid of Australia, Zone 56
Horizontal Datum: Geocentric Datum of Australia 1994

DISCLAIMER: Some of the information shown in this document has been provided to Council from external third parties. Council makes no representation and gives no warranty about the accuracy, reliability, completeness or suitability for any particular purpose of the information. Persons should not rely on the information shown in this document to make any decision with financial or legal implications and should instead rely on their own enquiries. To the full extent that it is able to do so in law, Council disclaims all liability (including liability in negligence) for all costs, losses and damages (including indirect and consequential costs, losses and damages) caused by or arising from anyone using or relying on the information shown in this document for any purpose whatsoever.
© Copyright Moreton Bay Regional Council 2019

DCDB (Version April 2016) is reproduced with the permission of the State of Queensland

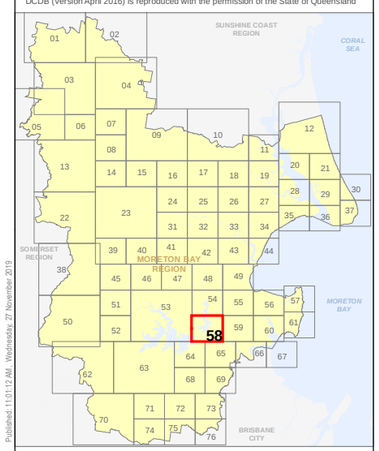

Published 11:01:12 AM, Wednesday, 27 November 2019

OM-58 IB Overlay Map

Joins OM-54

Joins OM-53

Joins OM-59

KURWONGBAH

KALLANGUR

PETRIE

JOYNER

Sideling Creek Dam

North Pine Dam

North Pine River

The Mill at Moreton Bay PDA - Refer to Part 10.2

6987000 6985000 6983000 6981000

494000 495000 496000 497000 498000

OM_Infrastructure_Buffers.mxd

Please Note: Do Not Print using "Page Scaling: Fit to Printable Area", this will distort the scale of the map and impacts quality of text and linework. Please print using setup of A3 paper size and Landscape orientation, with "Page Scaling: None", and you will not see this message.

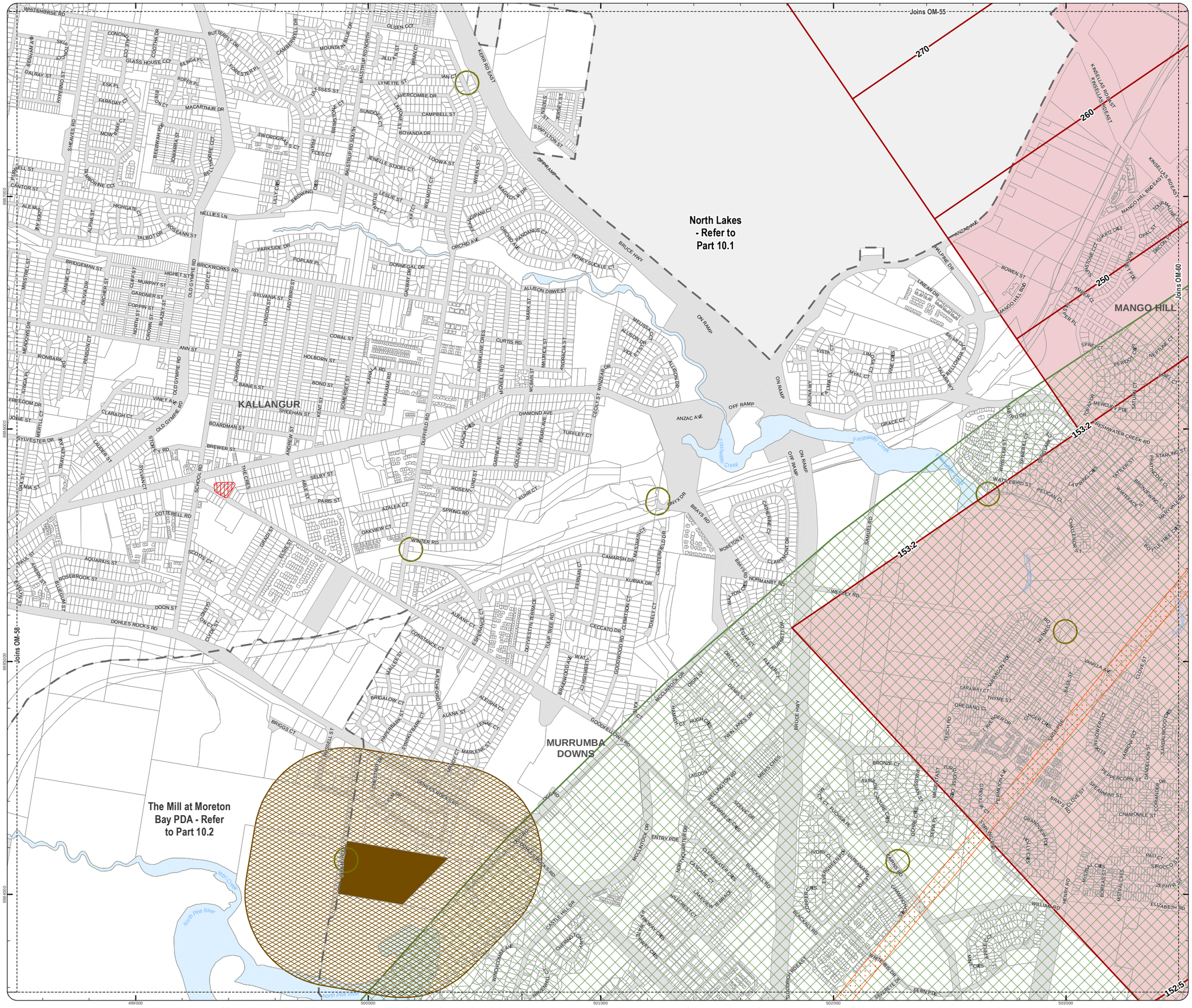

Moreton Bay Regional Council

PLANNING SCHEME
OVERLAY MAP - INFRASTRUCTURE BUFFERS

- Aviation facility area of interest
- Operational airspace contour
- Operational airspace
- High voltage electricity line buffer
- Electricity supply substation buffer - 10m
- Wastewater treatment site buffer - 400m
- Wastewater treatment site
- Pumping station buffer
- Landfill site buffer - 200m
- Landfill site
- Gas Pipeline Buffer - 200m
- Lake Samsonvale and Lake Kurwongbah setback – 400m
- Lake Kurwongbah setback – 80m
- Water supply buffer
- Bulk water supply infrastructure buffer – 20m
- Property containing bulk water facility

Bulk water supply infrastructure

- Pump station facility
- Reservoir facility
- Water quality facility
- Pipeline

Please read the following notes about this map:

This overlay map only affects you if an infrastructure buffer is identified on your property, and you wish to develop (e.g. build or extend, change use, subdivide, clear native vegetation, fill or excavate).

This map shows buffers to infrastructure such as wastewater treatment plants and pumping stations; landfill and water supply sites; major electricity supply stations and transmission lines; gas and bulk water supply infrastructure; and operational airspace.

Inclusion in this map does not necessarily mean there are associated requirements.

Refer to relevant zone code, local plan code and/or development codes for requirements associated with this overlay map.

For further information regarding this overlay map, please refer to the Overlay information sheet on Council's website (www.moretonbay.qld.gov.au/mbrcplanningscheme)or contact council on 3205 0555.

Effective on and from XXXXX

0 200 400 600 Metres

SCALE (A3): 1:15,000

N

DCDB Version: April 2016
Projection: Map Grid of Australia, Zone 56
Horizontal Datum: Geocentric Datum of Australia 1994

DISCLAIMER: Some of the information shown in this document has been provided to Council from external third parties. Council makes no representation and gives no warranty about the accuracy, reliability, completeness or suitability for any particular purpose of the information. Persons should not rely on the information shown in this document to make any decision with financial or legal implications and should instead rely on their own enquiries. To the full extent that it is able to do so in law, Council disclaims all liability (including liability in negligence) for all costs, losses and damages (including indirect and consequential costs, losses and damages) caused by or arising from anyone using or relying on the information shown in this document for any purpose whatsoever.
© Copyright Moreton Bay Regional Council 2019

DCDB (Version April 2016) is reproduced with the permission of the State of Queensland

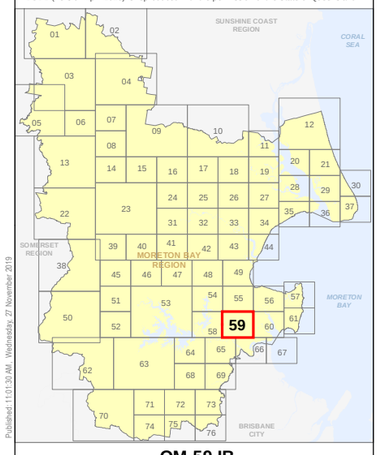

Published: 11:01:30 AM, Wednesday, 27 November 2019

OM-59 IB
Overlay Map

OM_Infrastructure_Buffers.mxd

Please Note: Do Not Print using "Page Scaling: Fit to Printable Area", this will distort the scale of the map and impacts quality of text and linework. Please print using setup of A3 paper size and Landscape orientation, with "Page Scaling: None", and you will not see this message.

Moreton Bay Regional Council

PLANNING SCHEME
OVERLAY MAP - INFRASTRUCTURE BUFFERS

- Aviation facility area of interest
- Operational airspace contour
- Operational airspace
- High voltage electricity line buffer
- Electricity supply substation buffer - 10m
- Wastewater treatment site buffer - 400m
- Wastewater treatment site
- Pumping station buffer
- Landfill site buffer - 200m
- Landfill site
- Gas Pipeline Buffer - 200m
- Lake Samsonvale and Lake Kurwongbah setback – 400m
- Lake Kurwongbah setback – 80m
- Water supply buffer
- Bulk water supply infrastructure buffer – 20m
- Property containing bulk water facility

Bulk water supply infrastructure

- Pump station facility
- Reservoir facility
- Water quality facility
- Pipeline

Please read the following notes about this map:

This overlay map only affects you if an infrastructure buffer is identified on your property, and you wish to develop (e.g. build or extend, change use, subdivide, clear native vegetation, fill or excavate).

This map shows buffers to infrastructure such as wastewater treatment plants and pumping stations; landfill and water supply sites; major electricity supply stations and transmission lines; gas and bulk water supply infrastructure; and operational airspace.

Inclusion in this map does not necessarily mean there are associated requirements.

Refer to relevant zone code, local plan code and/or development codes for requirements associated with this overlay map.

For further information regarding this overlay map, please refer to the Overlay information sheet on Council's website (www.moretonbay.qld.gov.au/mbrcplanningscheme)or contact council on 3205 0555.

Effective on and from XXXXX

0 200 400 600 Metres

SCALE (A3): 1:15,000

N

DCDB Version: April 2016
Projection: Map Grid of Australia, Zone 56
Horizontal Datum: Geocentric Datum of Australia 1994

DISCLAIMER: Some of the information shown in this document has been provided to Council from external third parties. Council makes no representation and gives no warranty about the accuracy, reliability, completeness or suitability for any particular purpose of the information. Persons should not rely on the information shown in this document to make any decision with financial or legal implications and should instead rely on their own enquiries. To the full extent that it is able to do so in law, Council disclaims all liability (including liability in negligence) for all costs, losses and damages (including indirect and consequential costs, losses and damages) caused by or arising from anyone using or relying on the information shown in this document for any purpose whatsoever.
© Copyright Moreton Bay Regional Council 2019

DCDB (Version April 2016) is reproduced with the permission of the State of Queensland

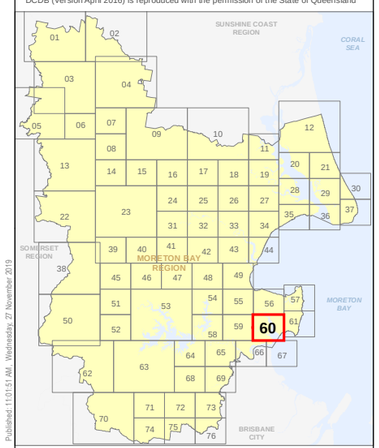

OM-60 IB
Overlay Map

Published: 11:01:51 AM- Wednesday, 27 November 2019

OM_Infrastructure_Buffers.mxd

Please Note: Do Not Print using "Page Scaling: Fit to Printable Area", this will distort the scale of the map and impacts quality of text and linework. Please print using setup of A3 paper size and Landscape orientation, with "Page Scaling: None", and you will not see this message.

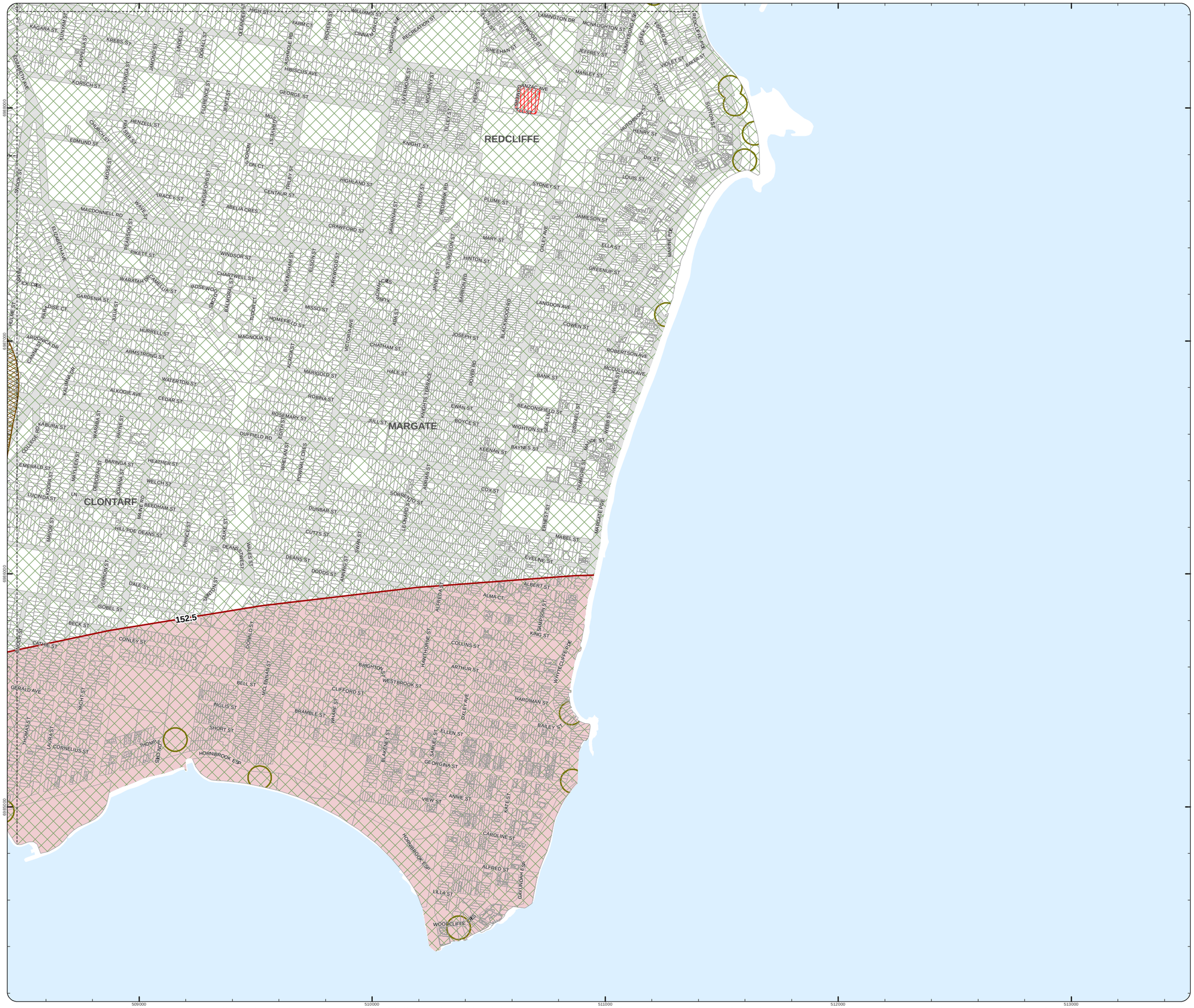

Moreton Bay Regional Council

PLANNING SCHEME
OVERLAY MAP - INFRASTRUCTURE BUFFERS

- Aviation facility area of interest
- Operational airspace contour
- Operational airspace
- High voltage electricity line buffer
- Electricity supply substation buffer - 10m
- Wastewater treatment site buffer - 400m
- Wastewater treatment site
- Pumping station buffer
- Landfill site buffer - 200m
- Landfill site
- Gas Pipeline Buffer - 200m
- Lake Samsonvale and Lake Kurwongbah setback – 400m
- Lake Kurwongbah setback – 80m
- Water supply buffer
- Bulk water supply infrastructure buffer – 20m
- Property containing bulk water facility

Bulk water supply infrastructure

- Pump station facility
- Reservoir facility
- Water quality facility
- Pipeline

Please read the following notes about this map:

This overlay map only affects you if an infrastructure buffer is identified on your property, and you wish to develop (e.g. build or extend, change use, subdivide, clear native vegetation, fill or excavate).

This map shows buffers to infrastructure such as wastewater treatment plants and pumping stations; landfill and water supply sites; major electricity supply stations and transmission lines; gas and bulk water supply infrastructure; and operational airspace.

Inclusion in this map does not necessarily mean there are associated requirements.

Refer to relevant zone code, local plan code and/or development codes for requirements associated with this overlay map.

For further information regarding this overlay map, please refer to the Overlay information sheet on Council's website (www.moretonbay.qld.gov.au/mbrcplanningscheme)or contact council on 3205 0555.

Effective on and from XXXXX

0 200 400 600 Metres

SCALE (A3): 1:15,000

N

DCDB Version: April 2016
Projection: Map Grid of Australia, Zone 56
Horizontal Datum: Geocentric Datum of Australia 1994

DISCLAIMER: Some of the information shown in this document has been provided to Council from external third parties. Council makes no representation and gives no warranty about the accuracy, reliability, completeness or suitability for any particular purpose of the information. Persons should not rely on the information shown in this document to make any decision with financial or legal implications and should instead rely on their own enquiries. To the full extent that it is able to do so in law, Council disclaims all liability (including liability in negligence) for all costs, losses and damages (including indirect and consequential costs, losses and damages) caused by or arising from anyone using or relying on the information shown in this document for any purpose whatsoever.
© Copyright Moreton Bay Regional Council 2019

DCDB (Version April 2016) is reproduced with the permission of the State of Queensland

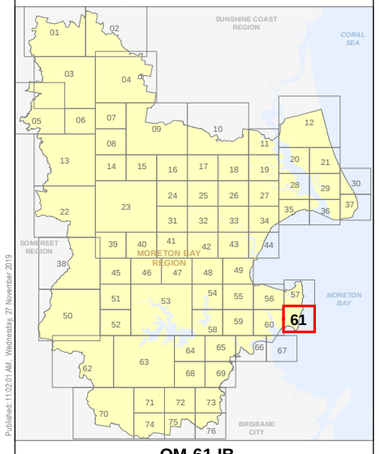

Published:11:02:01 AM - Wednesday, 27 November 2019

OM-61 IB
Overlay Map

OM_Infrastructure_Buffers.mxd

Please Note: Do Not Print using "Page Scaling: Fit to Printable Area", this will distort the scale of the map and impacts quality of text and linework. Please print using setup of A3 paper size and Landscape orientation, with "Page Scaling: None", and you will not see this message.

Joins OM-50

LACEYS CREEK

KOBBLE CREEK

KINRADE RD

MOUNT GLORIOUS

ALEX RD

MOUNT GLORIOUS RD

MOUNT GLORIOUS RD

CEDAR CREEK RD

CEDAR CREEK RD

MASSEYS CREEK CT

DAIRY FARM LN

BUREY RD

BUREY RD

KRAKATINNA CL

CEDAR CREEK RD

BROWNS RD

LINDSAY RD

TAHEY RD

TAHEY RD

TED RD

MOUNT GLORIOUS RD

HARLAND RD

Joins OM-63

6983000
6982000
6981000
6980000
6979000
6978000
6977000
6976000

471000
472000
473000
474000
475000
476000
477000
478000
479000
480000

OM_Infrastructure_Buffers.mxd

Moreton Bay Regional Council

PLANNING SCHEME
OVERLAY MAP - INFRASTRUCTURE BUFFERS

- Aviation facility area of interest
- Operational airspace contour
- Operational airspace
- High voltage electricity line buffer
- Electricity supply substation buffer - 10m
- Wastewater treatment site buffer - 400m
- Wastewater treatment site
- Pumping station buffer
- Landfill site buffer - 200m
- Landfill site
- Gas Pipeline Buffer - 200m
- Lake Samsonvale and Lake Kurwongbah setback – 400m
- Lake Kurwongbah setback – 80m
- Water supply buffer
- Bulk water supply infrastructure buffer – 20m
- Property containing bulk water facility

Bulk water supply infrastructure

- Pump station facility
- Reservoir facility
- Water quality facility
- Pipeline

Please read the following notes about this map:

This overlay map only affects you if an infrastructure buffer is identified on your property, and you wish to develop (e.g. build or extend, change use, subdivide, clear native vegetation, fill or excavate).

This map shows buffers to infrastructure such as wastewater treatment plants and pumping stations; landfill and water supply sites; major electricity supply stations and transmission lines; gas and bulk water supply infrastructure; and operational airspace.

Inclusion in this map does not necessarily mean there are associated requirements.

Refer to relevant zone code, local plan code and/or development codes for requirements associated with this overlay map.

For further information regarding this overlay map, please refer to the Overlay information sheet on Council's website (www.moretonbay.qld.gov.au/mbrcplanningscheme)or contact council on 3205 0555.

Effective on and from XXXXX

0 400 800 1,200 Metres

SCALE (A3): 1:30,000

N

DCDB Version: April 2016
Projection: Map Grid of Australia, Zone 56
Horizontal Datum: Geocentric Datum of Australia 1994

DISCLAIMER: Some of the information shown in this document has been provided to Council from external third parties. Council makes no representation and gives no warranty about the accuracy, reliability, completeness or suitability for any particular purpose of the information. Persons should not rely on the information shown in this document to make any decision with financial or legal implications and should instead rely on their own enquiries. To the full extent that it is able to do so in law, Council disclaims all liability (including liability in negligence) for all costs, losses and damages (including indirect and consequential costs, losses and damages) caused by or arising from anyone using or relying on the information shown in this document for any purpose whatsoever.
© Copyright Moreton Bay Regional Council 2019

DCDB (Version April 2016) is reproduced with the permission of the State of Queensland

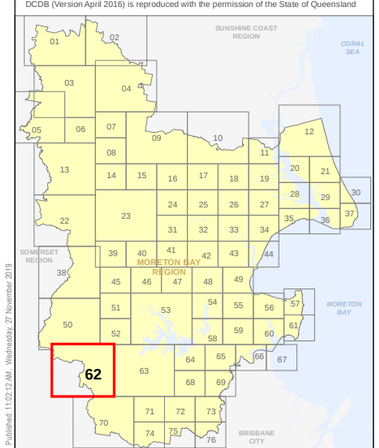

Published 11:02:12 AM, Wednesday, 27 November 2019

OM-62 IB
Overlay Map

Please Note: Do Not Print using "Page Scaling: Fit to Printable Area", this will distort the scale of the map and impacts quality of text and linework. Please print using setup of A3 paper size and Landscape orientation, with "Page Scaling: None", and you will not see this message.

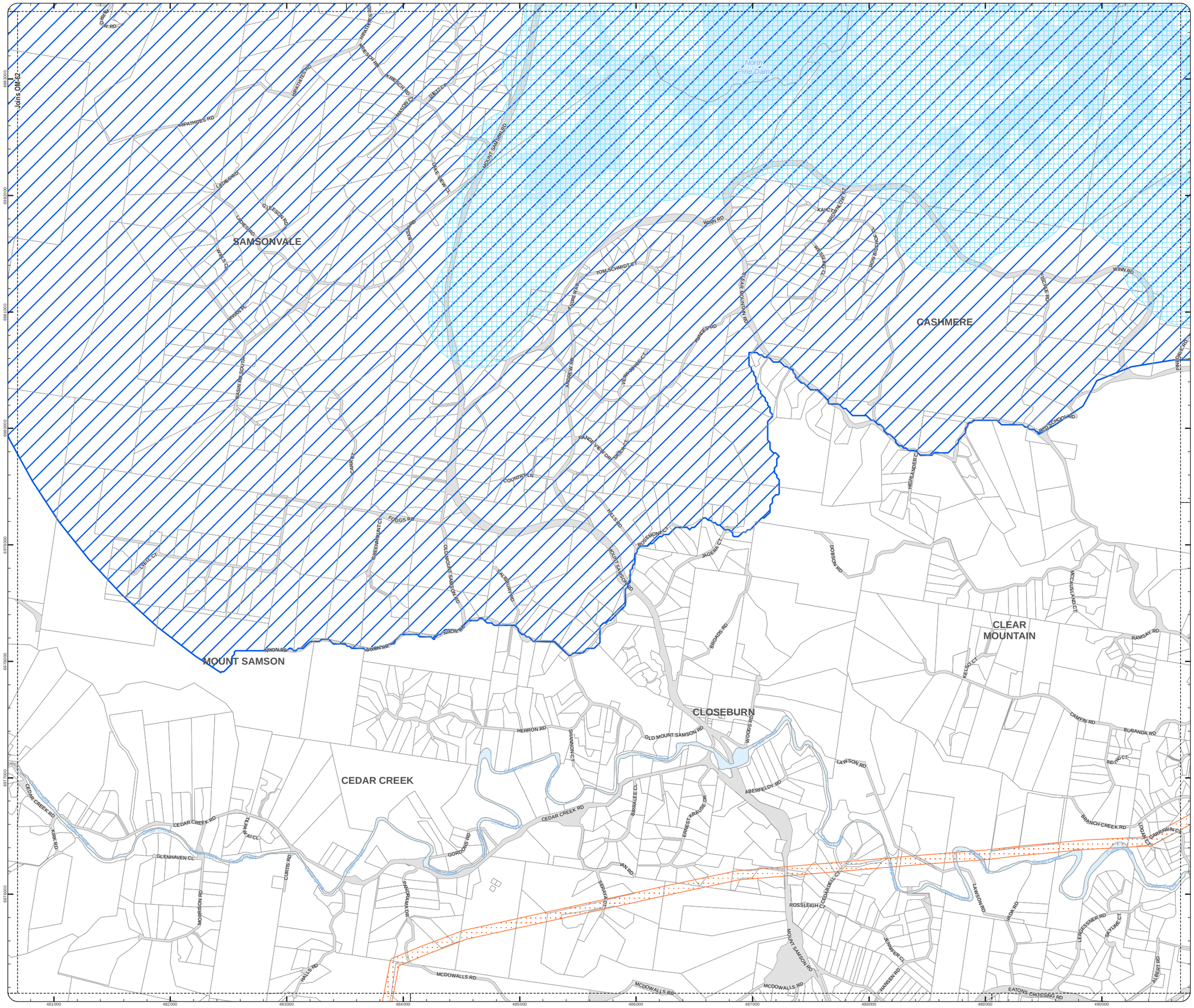

Moreton Bay Regional Council

PLANNING SCHEME
OVERLAY MAP - INFRASTRUCTURE BUFFERS

- Aviation facility area of interest
- Operational airspace contour
- Operational airspace
- High voltage electricity line buffer
- Electricity supply substation buffer - 10m
- Wastewater treatment site buffer - 400m
- Wastewater treatment site
- Pumping station buffer
- Landfill site buffer - 200m
- Landfill site
- Gas Pipeline Buffer - 200m
- Lake Samsonvale and Lake Kurwongbah setback – 400m
- Lake Kurwongbah setback – 80m
- Water supply buffer
- Bulk water supply infrastructure buffer – 20m
- Property containing bulk water facility

Bulk water supply infrastructure

- Pump station facility
- Reservoir facility
- Water quality facility
- Pipeline

Please read the following notes about this map:

This overlay map only affects you if an infrastructure buffer is identified on your property, and you wish to develop (e.g. build or extend, change use, subdivide, clear native vegetation, fill or excavate).

This map shows buffers to infrastructure such as wastewater treatment plants and pumping stations; landfill and water supply sites; major electricity supply stations and transmission lines; gas and bulk water supply infrastructure; and operational airspace.

Inclusion in this map does not necessarily mean there are associated requirements.

Refer to relevant zone code, local plan code and/or development codes for requirements associated with this overlay map.

For further information regarding this overlay map, please refer to the Overlay information sheet on Council's website (www.moretonbay.qld.gov.au/mbrcplanningscheme)or contact council on 3205 0555.

Effective on and from XXXXX

0 400 800 1,200 Metres

SCALE (A3): 1:30,000

N

DCDB Version: April 2016
Projection: Map Grid of Australia, Zone 56
Horizontal Datum: Geocentric Datum of Australia 1994

DISCLAIMER: Some of the information shown in this document has been provided to Council from external third parties. Council makes no representation and gives no warranty about the accuracy, reliability, completeness or suitability for any particular purpose of the information. Persons should not rely on the information shown in this document to make any decision with financial or legal implications and should instead rely on their own enquiries. To the full extent that it is able to do so in law, Council disclaims all liability (including liability in negligence) for all costs, losses and damages (including indirect and consequential costs, losses and damages) caused by or arising from anyone using or relying on the information shown in this document for any purpose whatsoever.
© Copyright Moreton Bay Regional Council 2019

DCDB (Version April 2016) is reproduced with the permission of the State of Queensland

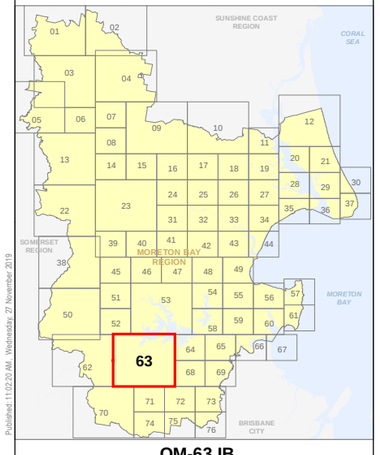

Published: 11:02:20 AM, Wednesday, 27 November 2019

OM-63 IB
Overlay Map

OM_Infrastructure_Buffers.mxd

Please Note: Do Not Print using "Page Scaling: Fit to Printable Area", this will distort the scale of the map and impacts quality of text and linework. Please print using setup of A3 paper size and Landscape orientation, with "Page Scaling: None", and you will not see this message.

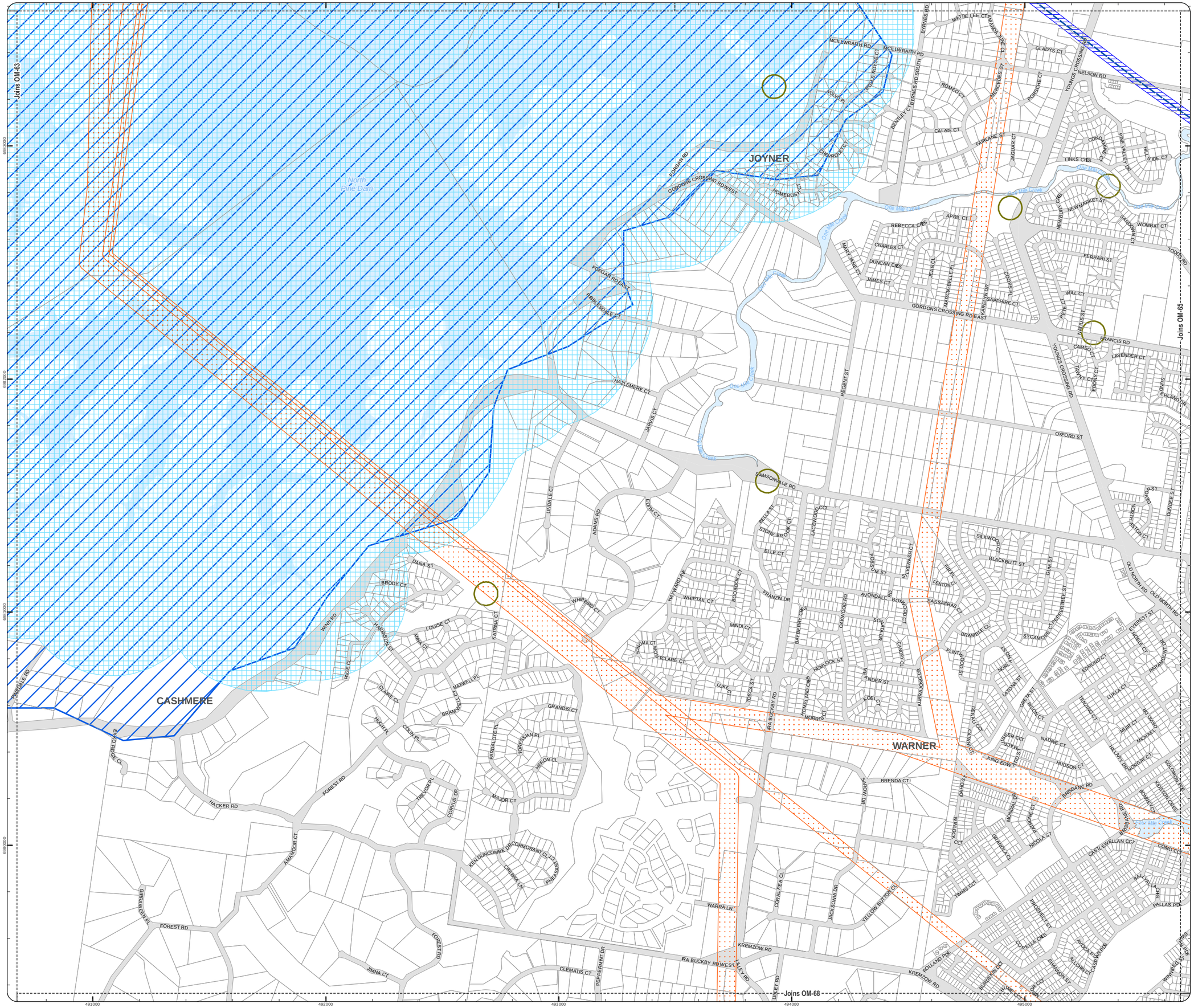

Moreton Bay Regional Council

PLANNING SCHEME
OVERLAY MAP - INFRASTRUCTURE BUFFERS

- Aviation facility area of interest
- Operational airspace contour
- Operational airspace
- High voltage electricity line buffer
- Electricity supply substation buffer - 10m
- Wastewater treatment site buffer - 400m
- Wastewater treatment site
- Pumping station buffer
- Landfill site buffer - 200m
- Landfill site
- Gas Pipeline Buffer - 200m
- Lake Samsonvale and Lake Kurwongbah setback – 400m
- Lake Kurwongbah setback – 80m
- Water supply buffer
- Bulk water supply infrastructure buffer – 20m
- Property containing bulk water facility

Bulk water supply infrastructure

- Pump station facility
- Reservoir facility
- Water quality facility
- Pipeline

Please read the following notes about this map:

This overlay map only affects you if an infrastructure buffer is identified on your property, and you wish to develop (e.g. build or extend, change use, subdivide, clear native vegetation, fill or excavate).

This map shows buffers to infrastructure such as wastewater treatment plants and pumping stations; landfill and water supply sites; major electricity supply stations and transmission lines; gas and bulk water supply infrastructure; and operational airspace.

Inclusion in this map does not necessarily mean there are associated requirements.

Refer to relevant zone code, local plan code and/or development codes for requirements associated with this overlay map.

For further information regarding this overlay map, please refer to the Overlay information sheet on Council's website (www.moretonbay.qld.gov.au/mbrcplanningscheme)or contact council on 3205 0555.

Effective on and from XXXXX

0 200 400 600 Metres

SCALE (A3): 1:15,000

N

DCDB Version: April 2016
Projection: Map Grid of Australia, Zone 56
Horizontal Datum: Geocentric Datum of Australia 1994

DISCLAIMER: Some of the information shown in this document has been provided to Council from external third parties. Council makes no representation and gives no warranty about the accuracy, reliability, completeness or suitability for any particular purpose of the information. Persons should not rely on the information shown in this document to make any decision with financial or legal implications and should instead rely on their own enquiries. To the full extent that it is able to do so in law, Council disclaims all liability (including liability in negligence) for all costs, losses and damages (including indirect and consequential costs, losses and damages) caused by or arising from anyone using or relying on the information shown in this document for any purpose whatsoever.
© Copyright Moreton Bay Regional Council 2019

DCDB (Version April 2016) is reproduced with the permission of the State of Queensland

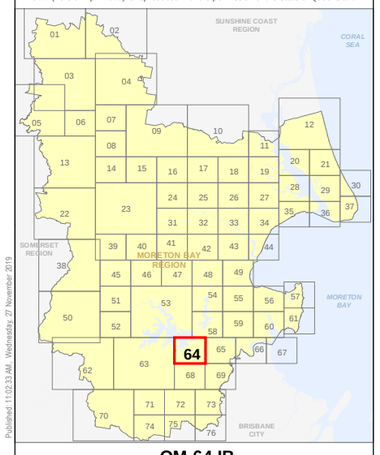

Published: 11:02:33 AM, Wednesday, 27 November 2019

OM-64 IB
Overlay Map

OM_Infrastructure_Buffers.mxd

Please Note: Do Not Print using "Page Scaling: Fit to Printable Area", this will distort the scale of the map and impacts quality of text and linework. Please print using setup of A3 paper size and Landscape orientation, with "Page Scaling: None", and you will not see this message.

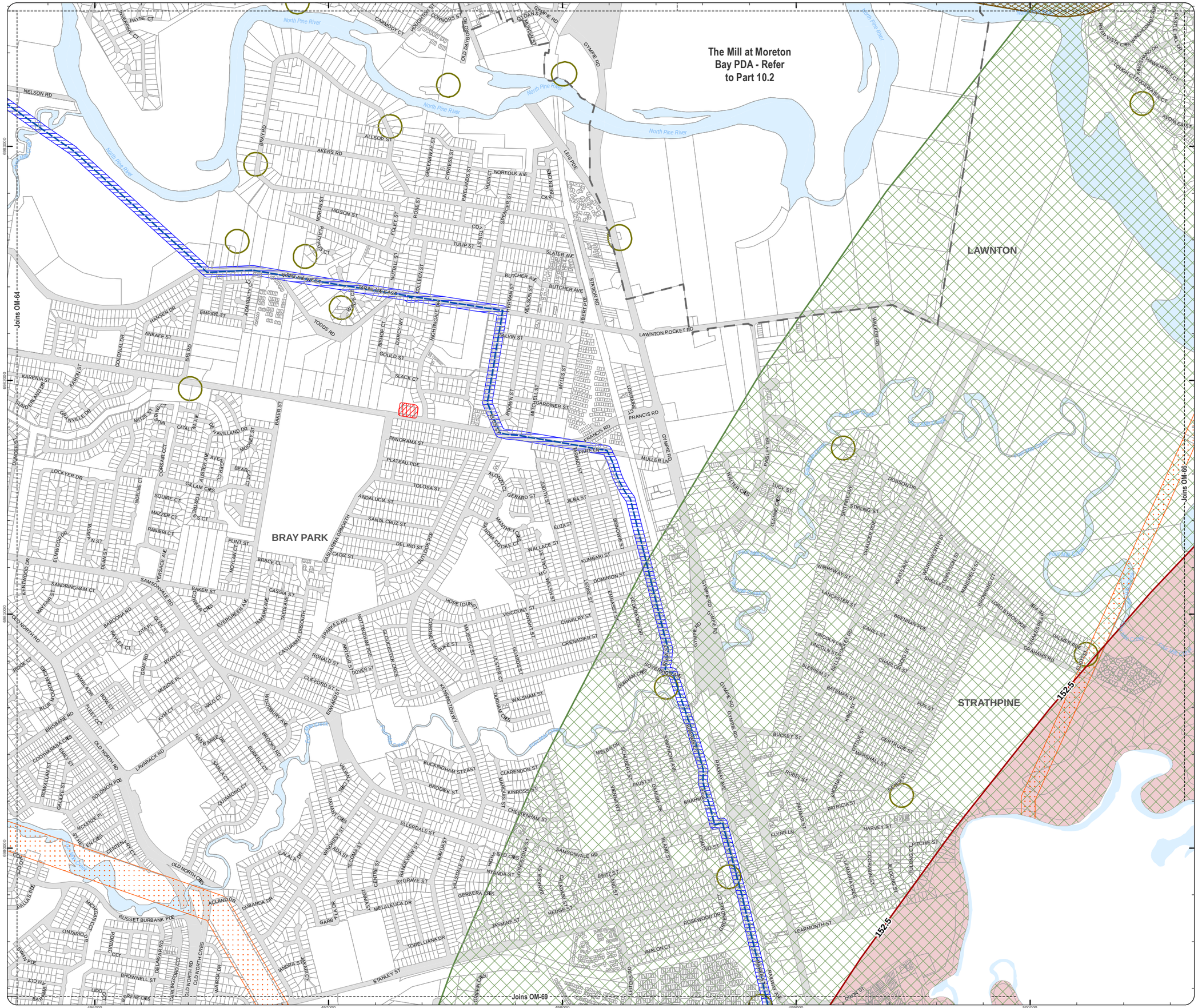
The Mill at Moreton Bay PDA - Refer to Part 10.2
LAWNTON
STRATHPINE
BRAY PARK
North Pine River
NELSON RD
GYMPIE RD
LAWNTON POCKET RD
AKERS RD
NORFOLK AVE
BUTCHER AVE
SLATER AVE
TULIP ST
HIGSON ST
ALLSOP ST
BRAY RD
LESS PDE
STATION RD
WALKER RD
FRANCIS RD
MULLER LN
PANORAMA ST
PLATEAU PDE
TOLOSA ST
ANDALUCIA ST
SANTA CRUZ ST
DELRIO ST
CADIZ ST
WALLACE ST
KUNBARI ST
DOMINION ST
HOPETOUN ST
VISCOUNT ST
CHIVALRY ST
GRENADIER ST
WALSHAM ST
BUCKBY ST
HARVEY ST
PITCHE ST
LEARMONTH ST
ROSEWOOD DR
JASMINE ST
HEDGE ST
MELALEUCA DR
TORELLIANA DR
STANLEY ST
OLD NORTH CRES
OLD NORTH RD
RUSSET BURBANK PDE
DUBARDA DR
CLAND DR
BUCKINGHAM ST EAST
CLARENDON ST
KINROSS ST
CHELTENHAM ST
ELLERDALE ST
BRODIEK ST
QUANONG CT
LAVARACK RD
BRISBANE RD
COOTHARABA CRES
ROWALLAN ST
GALLE ST
SOLOMON PDE
MCKENZIE PL
STIELEN CRES
CENTENARY CT
BRIDGE CT
SOUTHWOOD CT
BLUE MOUNTAIN CT
PALMER DR
BOWLS ST
FLEET CCT
GRAY RD
RYAN CT
MURDIE PL
KYM CT
HALO CT
CLEFORD ST
EDWARD ST
DOVER ST
RONALD ST
ARTHUR ST
NOTTINGHAM PDE
GLOUCESTER CRES
SPARKES RD
CASUARINA DR SOUTH
CASSIA ST
TAEDA ST
BAKER ST
SANDRINGHAM CT
MAYFAIR ST
KENTWOOD DR
SAMSONVALE RD
BAROOKA RD
ZITA PL
GLEN ST
PAYLEA CT
OLD NORTH RD
BRACE CL
MOYLAN CT
FLINT ST
ELMWOOD DR
DEAN ST
N ST
S ST
KERSAGE AVE
LOCKYER DR
GKLAM CRES
SQUIRE CT
MAZZER CT
RANIER CT
WOELKE CT
CORSAIR CCT
CUSTER AVE
BEAR CT
DE HAVILLAND DR
MOONEY ST
BAKER ST
CATALINA AVE
MITE ST
MOSS CT
GRANVILLE DR
KARENIA ST
AARON ST
SUNDERLAND DR
COLONIAL DR
ANKAFE ST
SISS RD
HANSEN DR
EMPIRE ST
ADMIRALTY CT
TODDS RD
BISHOP CT
DARCY WY
NIGHTINGALE DR
GOULD ST
SLACK CT
COLLEEN ST
NUTALL ST
MORAN ST
PLATYPUS CT
ROSE ST
FOLEY ST
CO-ON ST
BREWER ST
CYPRESS ST
GREENWAY ST
PINELANDS ST
HOLT CT
CARBEEN ST
CAMPBELL ST
HERMAN ST
NELSON ST
CALVIN ST
EBERT RD
BROWN ST
MITCHELL ST
GARDINER ST
MYLES ST
LORRAINE CT
FRANCIS RD
GYMPIE RD
PARK LN
BRAND ST
ALOMA CT
GERARD ST
JUDITH ST
JILBA ST
MARYTHEY CT
MOIRA COOKE CT
M.C. WELSH ST
LEONE ST
EMBASSY ST
LEGER RUN DR
GYMPIE RD
GYMPIE RD
GYMPIE RD
SOVEREIGN CT
DURHAM CRES
KENSINGTON WY
ULSTER CT
GUARDS ST
MAJESTIC ST
DUKE ST
COMMONWEALTH DR
COMMONWEALTH DR
DUKE ST
COLONEL ST
CONNORS ST
HOUGHTON ST
CARMODY CT
OLD GAYSFORD RD
GLENVIEW ST
GLENVIEW RD
GYMPIE RD
INVERPAYNE CT
INVERPAYNE CT
NORTH PINE RIVER
NORTH PINE RIVER
NORTH PINE RIVER
NORTH PINE RIVER
NORTH PINE RIVER
NORTH PINE RIVER
TYLER VISTA CRES
WINCHCOMBE AVE
CASTLEWOOD DR
KINGSMOOR DR
HAWKSBURY CT
LOUGHCASTLE MANOR CT
AVONLEA ST
WALKER CRES
LUCY ST
JEANNE CRES
STIRLING ST
SHIRE AVE
GAUCHO RD
DOBSON DR
WYRRAWAY ST
LANCASTER ST
KEATSDALE
MORDIALLOC ST
TOBRUK ST
SHELLEY ST
MARIEVELE ST
BRENNAN CT
LORD ALROM PDE
BRENNAN PDE
CAHILL ST
LINCOLN ST
LINCOLN CRES
BELLS CREEK RD
BLENHEIM ST
CHARLOTTE ST
BATEMAN ST
KING ST
FOX ST
GERTRUDE ST
MARSHALL ST
DENISE ST
ROBEL ST
PATRICIA ST
NYMPH ST
FLYNN LN
BLANO ST
CINO ST
CHARRA CRES
DOORBIN ST
DOLOGO ST
PARKLAND BLVD
RANKIN AVE
SAMPSON AVE
DUNADE PL
FAUST ST
VERNAM WY
MELBA DR
FISCHER ST
LEGER RUN DR
GYMPIE RD
GYMPIE RD
GYMPIE RD
GYMPIE RD
RAMSAY AVE
GRIFFEN CRES
RAMSAY AVE
RAMSAY AVE
RAMSAY AVE

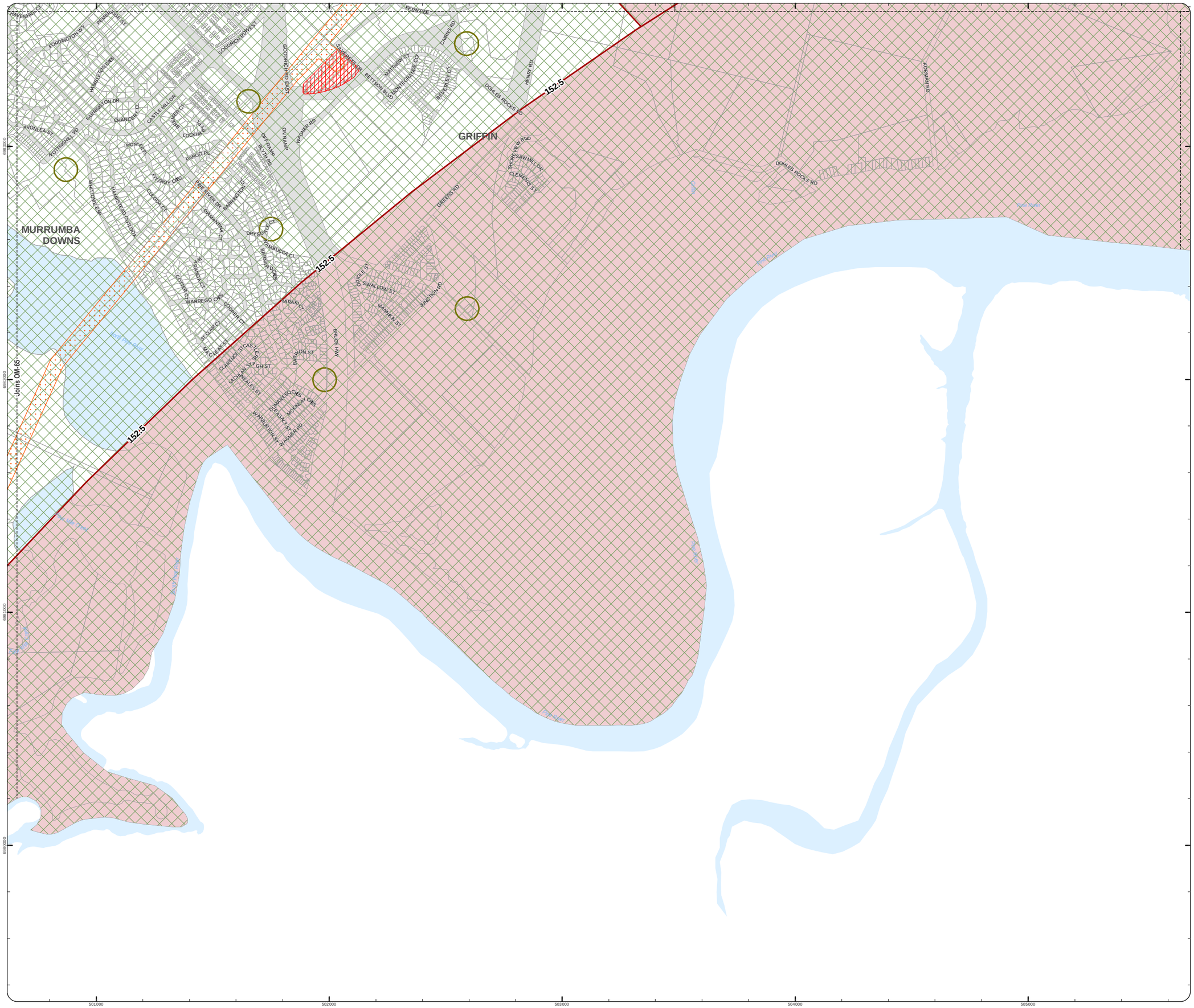

Moreton Bay Regional Council

PLANNING SCHEME
OVERLAY MAP - INFRASTRUCTURE BUFFERS

- Aviation facility area of interest
- Operational airspace contour
- Operational airspace
- High voltage electricity line buffer
- Electricity supply substation buffer - 10m
- Wastewater treatment site buffer - 400m
- Wastewater treatment site
- Pumping station buffer
- Landfill site buffer - 200m
- Landfill site
- Gas Pipeline Buffer - 200m
- Lake Samsonvale and Lake Kurwongbah setback – 400m
- Lake Kurwongbah setback – 80m
- Water supply buffer
- Bulk water supply infrastructure buffer – 20m
- Property containing bulk water facility

Bulk water supply infrastructure

- Pump station facility
- Reservoir facility
- Water quality facility
- Pipeline

Please read the following notes about this map:

This overlay map only affects you if an infrastructure buffer is identified on your property, and you wish to develop (e.g. build or extend, change use, subdivide, clear native vegetation, fill or excavate).

This map shows buffers to infrastructure such as wastewater treatment plants and pumping stations; landfill and water supply sites; major electricity supply stations and transmission lines; gas and bulk water supply infrastructure; and operational airspace.

Inclusion in this map does not necessarily mean there are associated requirements.

Refer to relevant zone code, local plan code and/or development codes for requirements associated with this overlay map.

For further information regarding this overlay map, please refer to the Overlay information sheet on Council's website (www.moretonbay.qld.gov.au/mbrcplanningscheme)or contact council on 3205 0555.

Effective on and from XXXXX

0 200 400 600 Metres

SCALE (A3): 1:15,000

N

DCDB Version: April 2016
Projection: Map Grid of Australia, Zone 56
Horizontal Datum: Geocentric Datum of Australia 1994

DISCLAIMER: Some of the information shown in this document has been provided to Council from external third parties. Council makes no representation and gives no warranty about the accuracy, reliability, completeness or suitability for any particular purpose of the information. Persons should not rely on the information shown in this document to make any decision with financial or legal implications and should instead rely on their own enquiries. To the full extent that it is able to do so in law, Council disclaims all liability (including liability in negligence) for all costs, losses and damages (including indirect and consequential costs, losses and damages) caused by or arising from anyone using or relying on the information shown in this document for any purpose whatsoever.
© Copyright Moreton Bay Regional Council 2019

DCDB (Version April 2016) is reproduced with the permission of the State of Queensland

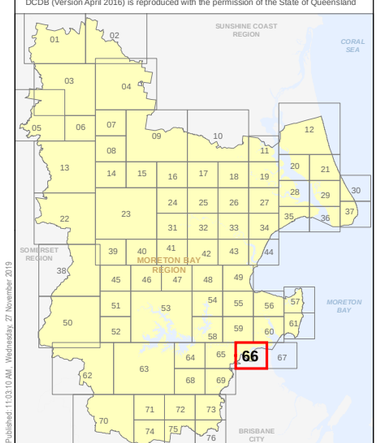

Published 11:03:10 AM Wednesday, 27 November 2019

OM-66 IB
Overlay Map

OM_Infrastructure_Buffers.mxd

Please Note: Do Not Print using "Page Scaling: Fit to Printable Area", this will distort the scale of the map and impacts quality of text and linework. Please print using setup of A3 paper size and Landscape orientation, with "Page Scaling: None", and you will not see this message.

Moreton Bay Regional Council

PLANNING SCHEME
OVERLAY MAP - INFRASTRUCTURE BUFFERS

- Aviation facility area of interest
- Operational airspace contour
- Operational airspace
- High voltage electricity line buffer
- Electricity supply substation buffer - 10m
- Wastewater treatment site buffer - 400m
- Wastewater treatment site
- Pumping station buffer
- Landfill site buffer - 200m
- Landfill site
- Gas Pipeline Buffer - 200m
- Lake Samsonvale and Lake Kurwongbah setback – 400m
- Lake Kurwongbah setback – 80m
- Water supply buffer
- Bulk water supply infrastructure buffer – 20m
- Property containing bulk water facility

Bulk water supply infrastructure

- Pump station facility
- Reservoir facility
- Water quality facility
- Pipeline

Please read the following notes about this map:

This overlay map only affects you if an infrastructure buffer is identified on your property, and you wish to develop (e.g. build or extend, change use, subdivide, clear native vegetation, fill or excavate).

This map shows buffers to infrastructure such as wastewater treatment plants and pumping stations; landfill and water supply sites; major electricity supply stations and transmission lines; gas and bulk water supply infrastructure; and operational airspace.

Inclusion in this map does not necessarily mean there are associated requirements.

Refer to relevant zone code, local plan code and/or development codes for requirements associated with this overlay map.

For further information regarding this overlay map, please refer to the Overlay information sheet on Council's website (www.moretonbay.qld.gov.au/mbrcplanningscheme)or contact council on 3205 0555.

Effective on and from XXXXX

0 200 400 600 Metres

SCALE (A3): 1:15,000

N

DCDB Version: April 2016
Projection: Map Grid of Australia, Zone 56
Horizontal Datum: Geocentric Datum of Australia 1994

DISCLAIMER: Some of the information shown in this document has been provided to Council from external third parties. Council makes no representation and gives no warranty about the accuracy, reliability, completeness or suitability for any particular purpose of the information. Persons should not rely on the information shown in this document to make any decision with financial or legal implications and should instead rely on their own enquiries. To the full extent that it is able to do so in law, Council disclaims all liability (including liability in negligence) for all costs, losses and damages (including indirect and consequential costs, losses and damages) caused by or arising from anyone using or relying on the information shown in this document for any purpose whatsoever.
© Copyright Moreton Bay Regional Council 2019

DCDB (Version April 2016) is reproduced with the permission of the State of Queensland

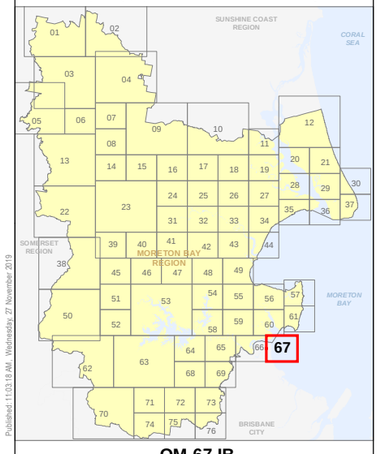

Published: 11:03:18 AM Wednesday, 27 November 2019

OM-67 IB
Overlay Map

698300
698200
698100
698000
506000
507000
508000
509000
510000

OM_Infrastructure_Buffers.mxd

Please Note: Do Not Print using "Page Scaling: Fit to Printable Area", this will distort the scale of the map and impacts quality of text and linework. Please print using setup of A3 paper size and Landscape orientation, with "Page Scaling: None", and you will not see this message.

Moreton Bay Regional Council

PLANNING SCHEME
OVERLAY MAP - INFRASTRUCTURE BUFFERS

- Aviation facility area of interest
- Operational airspace contour
- Operational airspace
- High voltage electricity line buffer
- Electricity supply substation buffer - 10m
- Wastewater treatment site buffer - 400m
- Wastewater treatment site
- Pumping station buffer
- Landfill site buffer - 200m
- Landfill site
- Gas Pipeline Buffer - 200m
- Lake Samsonvale and Lake Kurwongbah setback – 400m
- Lake Kurwongbah setback – 80m
- Water supply buffer
- Bulk water supply infrastructure buffer – 20m
- Property containing bulk water facility

Bulk water supply infrastructure

- Pump station facility
- Reservoir facility
- Water quality facility
- Pipeline

Please read the following notes about this map:

This overlay map only affects you if an infrastructure buffer is identified on your property, and you wish to develop (e.g. build or extend, change use, subdivide, clear native vegetation, fill or excavate).

This map shows buffers to infrastructure such as wastewater treatment plants and pumping stations; landfill and water supply sites; major electricity supply stations and transmission lines; gas and bulk water supply infrastructure; and operational airspace.

Inclusion in this map does not necessarily mean there are associated requirements.

Refer to relevant zone code, local plan code and/or development codes for requirements associated with this overlay map.

For further information regarding this overlay map, please refer to the Overlay information sheet on Council's website (www.moretonbay.qld.gov.au/mbrcplanningscheme)or contact council on 3205 0555.

Effective on and from XXXXX

0 200 400 600 Metres

SCALE (A3): 1:15,000

N

DCDB Version: April 2016
Projection: Map Grid of Australia, Zone 56
Horizontal Datum: Geocentric Datum of Australia 1994

DISCLAIMER: Some of the information shown in this document has been provided to Council from external third parties. Council makes no representation and gives no warranty about the accuracy, reliability, completeness or suitability for any particular purpose of the information. Persons should not rely on the information shown in this document to make any decision with financial or legal implications and should instead rely on their own enquiries. To the full extent that it is able to do so in law, Council disclaims all liability (including liability in negligence) for all costs, losses and damages (including indirect and consequential costs, losses and damages) caused by or arising from anyone using or relying on the information shown in this document for any purpose whatsoever.
© Copyright Moreton Bay Regional Council 2019

DCDB (Version April 2016) is reproduced with the permission of the State of Queensland

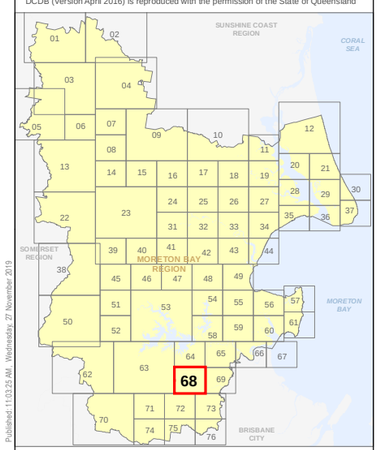

Published 11:03:23 AM Wednesday, 27 November 2019

OM-68 IB
Overlay Map

Please Note: Do Not Print using "Page Scaling: Fit to Printable Area", this will distort the scale of the map and impacts quality of text and linework. Please print using setup of A3 paper size and Landscape orientation, with "Page Scaling: None", and you will not see this message.

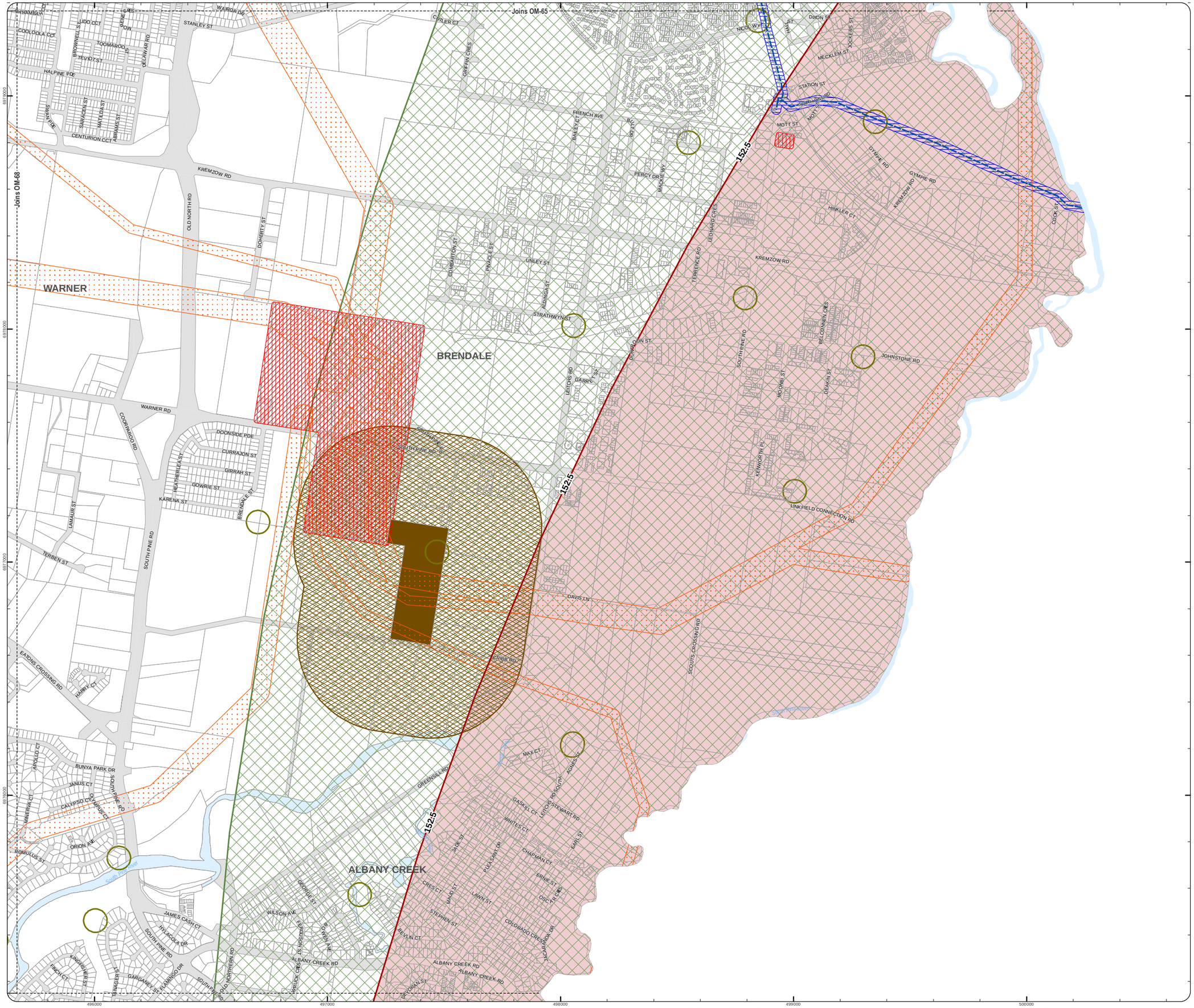

Moreton Bay Regional Council

PLANNING SCHEME
OVERLAY MAP - INFRASTRUCTURE BUFFERS

- Aviation facility area of interest
- Operational airspace contour
- Operational airspace
- High voltage electricity line buffer
- Electricity supply substation buffer - 10m
- Wastewater treatment site buffer - 400m
- Wastewater treatment site
- Pumping station buffer
- Landfill site buffer - 200m
- Landfill site
- Gas Pipeline Buffer - 200m
- Lake Samsonvale and Lake Kurwongbah setback – 400m
- Lake Kurwongbah setback – 80m
- Water supply buffer
- Bulk water supply infrastructure buffer – 20m
- Property containing bulk water facility

Bulk water supply infrastructure

- Pump station facility
- Reservoir facility
- Water quality facility
- Pipeline

Please read the following notes about this map:

This overlay map only affects you if an infrastructure buffer is identified on your property, and you wish to develop (e.g. build or extend, change use, subdivide, clear native vegetation, fill or excavate).

This map shows buffers to infrastructure such as wastewater treatment plants and pumping stations; landfill and water supply sites; major electricity supply stations and transmission lines; gas and bulk water supply infrastructure; and operational airspace.

Inclusion in this map does not necessarily mean there are associated requirements.

Refer to relevant zone code, local plan code and/or development codes for requirements associated with this overlay map.

For further information regarding this overlay map, please refer to the Overlay information sheet on Council's website (www.moretonbay.qld.gov.au/mbrcplanningscheme)or contact council on 3205 0555.

Effective on and from XXXXX

0 200 400 600 Metres

SCALE (A3): 1:15,000

N

DCDB Version: April 2016
Projection: Map Grid of Australia, Zone 56
Horizontal Datum: Geocentric Datum of Australia 1994

DISCLAIMER: Some of the information shown in this document has been provided to Council from external third parties. Council makes no representation and gives no warranty about the accuracy, reliability, completeness or suitability for any particular purpose of the information. Persons should not rely on the information shown in this document to make any decision with financial or legal implications and should instead rely on their own enquiries. To the full extent that it is able to do so in law, Council disclaims all liability (including liability in negligence) for all costs, losses and damages (including indirect and consequential costs, losses and damages) caused by or arising from anyone using or relying on the information shown in this document for any purpose whatsoever.
© Copyright Moreton Bay Regional Council 2019

DCDB (Version April 2016) is reproduced with the permission of the State of Queensland

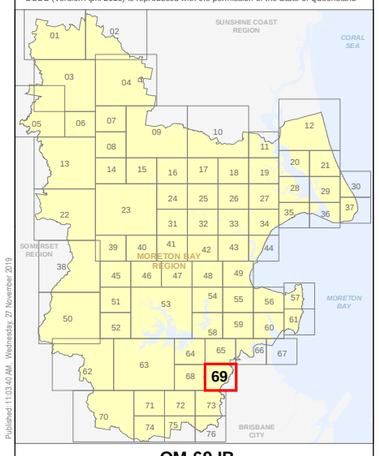

Published: 11:03:40 AM, Wednesday, 27 November 2019

OM-69 IB
Overlay Map

OM_Infrastructure_Buffers.mxd

Please Note: Do Not Print using "Page Scaling: Fit to Printable Area", this will distort the scale of the map and impacts quality of text and linework. Please print using setup of A3 paper size and Landscape orientation, with "Page Scaling: None", and you will not see this message.

Moreton Bay Regional Council

PLANNING SCHEME
OVERLAY MAP - INFRASTRUCTURE BUFFERS

- Aviation facility area of interest
- Operational airspace contour
- Operational airspace
- High voltage electricity line buffer
- Electricity supply substation buffer - 10m
- Wastewater treatment site buffer - 400m
- Wastewater treatment site
- Pumping station buffer
- Landfill site buffer - 200m
- Landfill site
- Gas Pipeline Buffer - 200m
- Lake Samsonvale and Lake Kurwongbah setback – 400m
- Lake Kurwongbah setback – 80m
- Water supply buffer
- Bulk water supply infrastructure buffer – 20m
- Property containing bulk water facility

Bulk water supply infrastructure

- Pump station facility
- Reservoir facility
- Water quality facility
- Pipeline

Please read the following notes about this map:

This overlay map only affects you if an infrastructure buffer is identified on your property, and you wish to develop (e.g. build or extend, change use, subdivide, clear native vegetation, fill or excavate).

This map shows buffers to infrastructure such as wastewater treatment plants and pumping stations; landfill and water supply sites; major electricity supply stations and transmission lines; gas and bulk water supply infrastructure; and operational airspace.

Inclusion in this map does not necessarily mean there are associated requirements.

Refer to relevant zone code, local plan code and/or development codes for requirements associated with this overlay map.

For further information regarding this overlay map, please refer to the Overlay information sheet on Council's website (www.moretonbay.qld.gov.au/mbrcplanningscheme)or contact council on 3205 0555.

Effective on and from XXXXX

0 400 800 1,200 Metres

SCALE (A3): 1:30,000

N

DCDB Version: April 2016
Projection: Map Grid of Australia, Zone 56
Horizontal Datum: Geocentric Datum of Australia 1994

DISCLAIMER: Some of the information shown in this document has been provided to Council from external third parties. Council makes no representation and gives no warranty about the accuracy, reliability, completeness or suitability for any particular purpose of the information. Persons should not rely on the information shown in this document to make any decision with financial or legal implications and should instead rely on their own enquiries. To the full extent that it is able to do so in law, Council disclaims all liability (including liability in negligence) for all costs, losses and damages (including indirect and consequential costs, losses and damages) caused by or arising from anyone using or relying on the information shown in this document for any purpose whatsoever.
© Copyright Moreton Bay Regional Council 2019

DCDB (Version April 2016) is reproduced with the permission of the State of Queensland

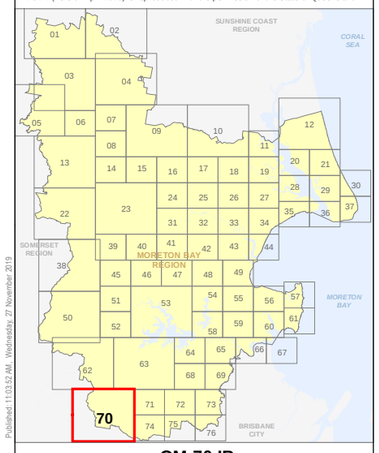

Published 11:03:32 AM Wednesday, 27 November 2019

OM-70 IB Overlay Map

OM_Infrastructure_Buffers.mxd

Please Note: Do Not Print using "Page Scaling: Fit to Printable Area", this will distort the scale of the map and impacts quality of text and linework. Please print using setup of A3 paper size and Landscape orientation, with "Page Scaling: None", and you will not see this message.

Moreton Bay Regional Council

PLANNING SCHEME
OVERLAY MAP - INFRASTRUCTURE BUFFERS

- Aviation facility area of interest
- Operational airspace contour
- Operational airspace
- High voltage electricity line buffer
- Electricity supply substation buffer - 10m
- Wastewater treatment site buffer - 400m
- Wastewater treatment site
- Pumping station buffer
- Landfill site buffer - 200m
- Landfill site
- Gas Pipeline Buffer - 200m
- Lake Samsonvale and Lake Kurwongbah setback – 400m
- Lake Kurwongbah setback – 80m
- Water supply buffer
- Bulk water supply infrastructure buffer – 20m
- Property containing bulk water facility

Bulk water supply infrastructure

- Pump station facility
- Reservoir facility
- Water quality facility
- Pipeline

Please read the following notes about this map:

This overlay map only affects you if an infrastructure buffer is identified on your property, and you wish to develop (e.g. build or extend, change use, subdivide, clear native vegetation, fill or excavate).

This map shows buffers to infrastructure such as wastewater treatment plants and pumping stations; landfill and water supply sites; major electricity supply stations and transmission lines; gas and bulk water supply infrastructure; and operational airspace.

Inclusion in this map does not necessarily mean there are associated requirements.

Refer to relevant zone code, local plan code and/or development codes for requirements associated with this overlay map.

For further information regarding this overlay map, please refer to the Overlay information sheet on Council's website (www.moretonbay.qld.gov.au/mbrcplanningscheme)or contact council on 3205 0555.

Effective on and from XXXXX

0 200 400 600 Metres

SCALE (A3): 1:15,000

N

DCDB Version: April 2016
Projection: Map Grid of Australia, Zone 56
Horizontal Datum: Geocentric Datum of Australia 1994

DISCLAIMER: Some of the information shown in this document has been provided to Council from external third parties. Council makes no representation and gives no warranty about the accuracy, reliability, completeness or suitability for any particular purpose of the information. Persons should not rely on the information shown in this document to make any decision with financial or legal implications and should instead rely on their own enquiries. To the full extent that it is able to do so in law, Council disclaims all liability (including liability in negligence) for all costs, losses and damages (including indirect and consequential costs, losses and damages) caused by or arising from anyone using or relying on the information shown in this document for any purpose whatsoever.
© Copyright Moreton Bay Regional Council 2019

DCDB (Version April 2016) is reproduced with the permission of the State of Queensland

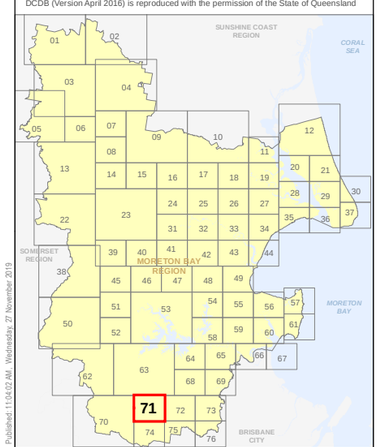

OM-71 IB
Overlay Map

Published 11:04:02 AM, Wednesday, 27 November 2019

OM_Infrastructure_Buffers.mxd

Please Note: Do Not Print using "Page Scaling: Fit to Printable Area", this will distort the scale of the map and impacts quality of text and linework. Please print using setup of A3 paper size and Landscape orientation, with "Page Scaling: None", and you will not see this message.

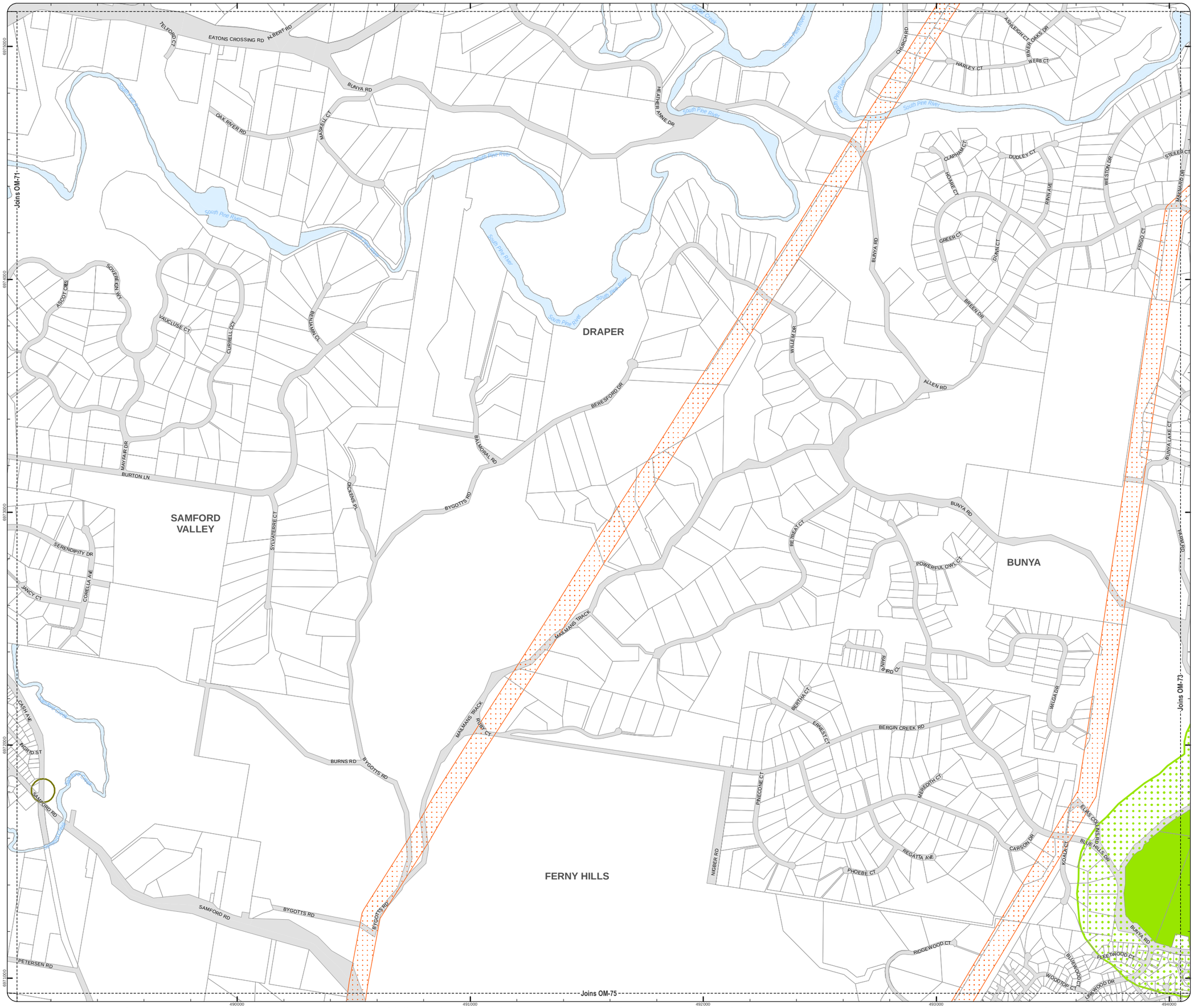

Moreton Bay Regional Council

PLANNING SCHEME
OVERLAY MAP - INFRASTRUCTURE BUFFERS

- Aviation facility area of interest
- Operational airspace contour
- Operational airspace
- High voltage electricity line buffer
- Electricity supply substation buffer - 10m
- Wastewater treatment site buffer - 400m
- Wastewater treatment site
- Pumping station buffer
- Landfill site buffer - 200m
- Landfill site
- Gas Pipeline Buffer - 200m
- Lake Samsonvale and Lake Kurwongbah setback – 400m
- Lake Kurwongbah setback – 80m
- Water supply buffer
- Bulk water supply infrastructure buffer – 20m
- Property containing bulk water facility

Bulk water supply infrastructure

- Pump station facility
- Reservoir facility
- Water quality facility
- Pipeline

Please read the following notes about this map:

This overlay map only affects you if an infrastructure buffer is identified on your property, and you wish to develop (e.g. build or extend, change use, subdivide, clear native vegetation, fill or excavate).

This map shows buffers to infrastructure such as wastewater treatment plants and pumping stations; landfill and water supply sites; major electricity supply stations and transmission lines; gas and bulk water supply infrastructure; and operational airspace.

Inclusion in this map does not necessarily mean there are associated requirements.

Refer to relevant zone code, local plan code and/or development codes for requirements associated with this overlay map.

For further information regarding this overlay map, please refer to the Overlay information sheet on Council's website (www.moretonbay.qld.gov.au/mbrcplanningscheme)or contact council on 3205 0555.

Effective on and from XXXXX

0 200 400 600 Metres

SCALE (A3): 1:15,000

N

DCDB Version: April 2016
Projection: Map Grid of Australia, Zone 56
Horizontal Datum: Geocentric Datum of Australia 1994

DISCLAIMER: Some of the information shown in this document has been provided to Council from external third parties. Council makes no representation and gives no warranty about the accuracy, reliability, completeness or suitability for any particular purpose of the information. Persons should not rely on the information shown in this document to make any decision with financial or legal implications and should instead rely on their own enquiries. To the full extent that it is able to do so in law, Council disclaims all liability (including liability in negligence) for all costs, losses and damages (including indirect and consequential costs, losses and damages) caused by or arising from anyone using or relying on the information shown in this document for any purpose whatsoever.
© Copyright Moreton Bay Regional Council 2019

DCDB (Version April 2016) is reproduced with the permission of the State of Queensland

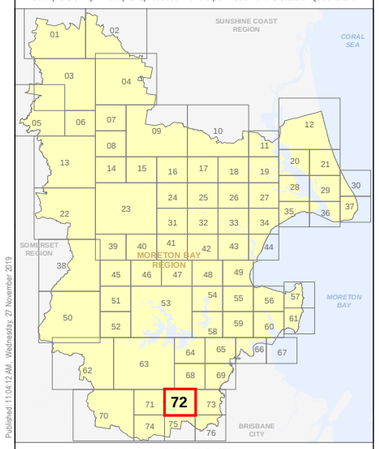

Published 11:04:12 AM, Wednesday, 27 November 2019

OM-72 IB
Overlay Map

OM_Infrastructure_Buffers.mxd

Please Note: Do Not Print using "Page Scaling: Fit to Printable Area", this will distort the scale of the map and impacts quality of text and linework. Please print using setup of A3 paper size and Landscape orientation, with "Page Scaling: None", and you will not see this message.

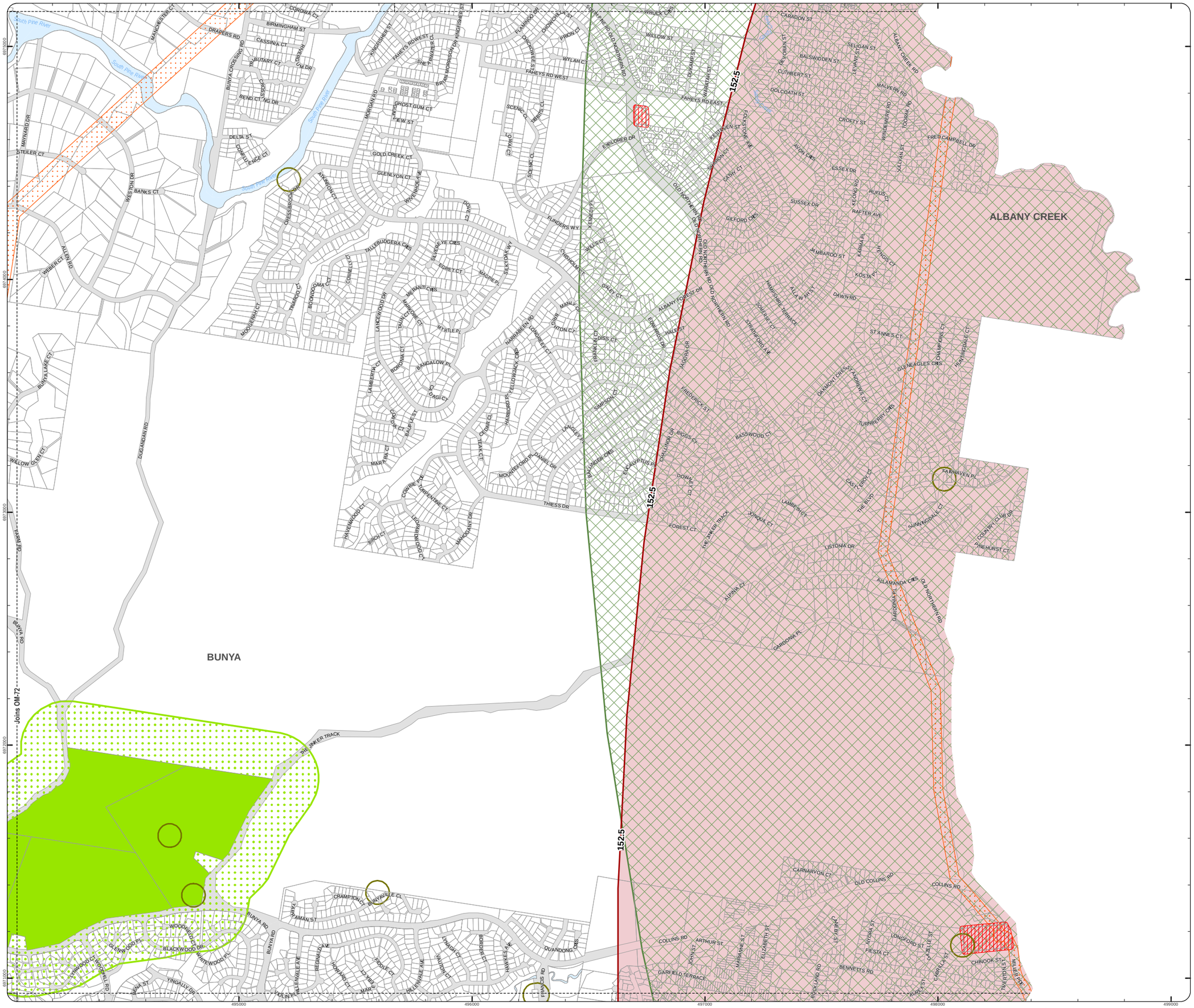

Moreton Bay Regional Council

PLANNING SCHEME
OVERLAY MAP - INFRASTRUCTURE BUFFERS

- Aviation facility area of interest
- Operational airspace contour
- Operational airspace
- High voltage electricity line buffer
- Electricity supply substation buffer - 10m
- Wastewater treatment site buffer - 400m
- Wastewater treatment site
- Pumping station buffer
- Landfill site buffer - 200m
- Landfill site
- Gas Pipeline Buffer - 200m
- Lake Samsonvale and Lake Kurwongbah setback – 400m
- Lake Kurwongbah setback – 80m
- Water supply buffer
- Bulk water supply infrastructure buffer – 20m
- Property containing bulk water facility

Bulk water supply infrastructure

- Pump station facility
- Reservoir facility
- Water quality facility
- Pipeline

Please read the following notes about this map:

This overlay map only affects you if an infrastructure buffer is identified on your property, and you wish to develop (e.g. build or extend, change use, subdivide, clear native vegetation, fill or excavate).

This map shows buffers to infrastructure such as wastewater treatment plants and pumping stations; landfill and water supply sites; major electricity supply stations and transmission lines; gas and bulk water supply infrastructure; and operational airspace.

Inclusion in this map does not necessarily mean there are associated requirements.

Refer to relevant zone code, local plan code and/or development codes for requirements associated with this overlay map.

For further information regarding this overlay map, please refer to the Overlay information sheet on Council's website (www.moretonbay.qld.gov.au/mbrcplanningscheme)or contact council on 3205 0555.

Effective on and from XXXXX

0 200 400 600 Metres

SCALE (A3): 1:15,000

N

DCDB Version: April 2016
Projection: Map Grid of Australia, Zone 56
Horizontal Datum: Geocentric Datum of Australia 1994

DISCLAIMER: Some of the information shown in this document has been provided to Council from external third parties. Council makes no representation and gives no warranty about the accuracy, reliability, completeness or suitability for any particular purpose of the information. Persons should not rely on the information shown in this document to make any decision with financial or legal implications and should instead rely on their own enquiries. To the full extent that it is able to do so in law, Council disclaims all liability (including liability in negligence) for all costs, losses and damages (including indirect and consequential costs, losses and damages) caused by or arising from anyone using or relying on the information shown in this document for any purpose whatsoever.
© Copyright Moreton Bay Regional Council 2019

DCDB (Version April 2016) is reproduced with the permission of the State of Queensland

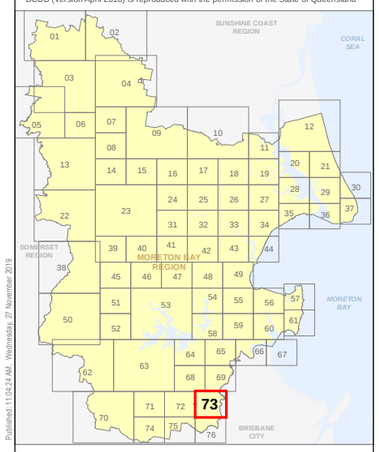

Published 11:04:24 AM, Wednesday, 27 November 2019

OM-73 IB Overlay Map

OM_Infrastructure_Buffers.mxd

Please Note: Do Not Print using "Page Scaling: Fit to Printable Area", this will distort the scale of the map and impacts quality of text and linework. Please print using setup of A3 paper size and Landscape orientation, with "Page Scaling: None", and you will not see this message.

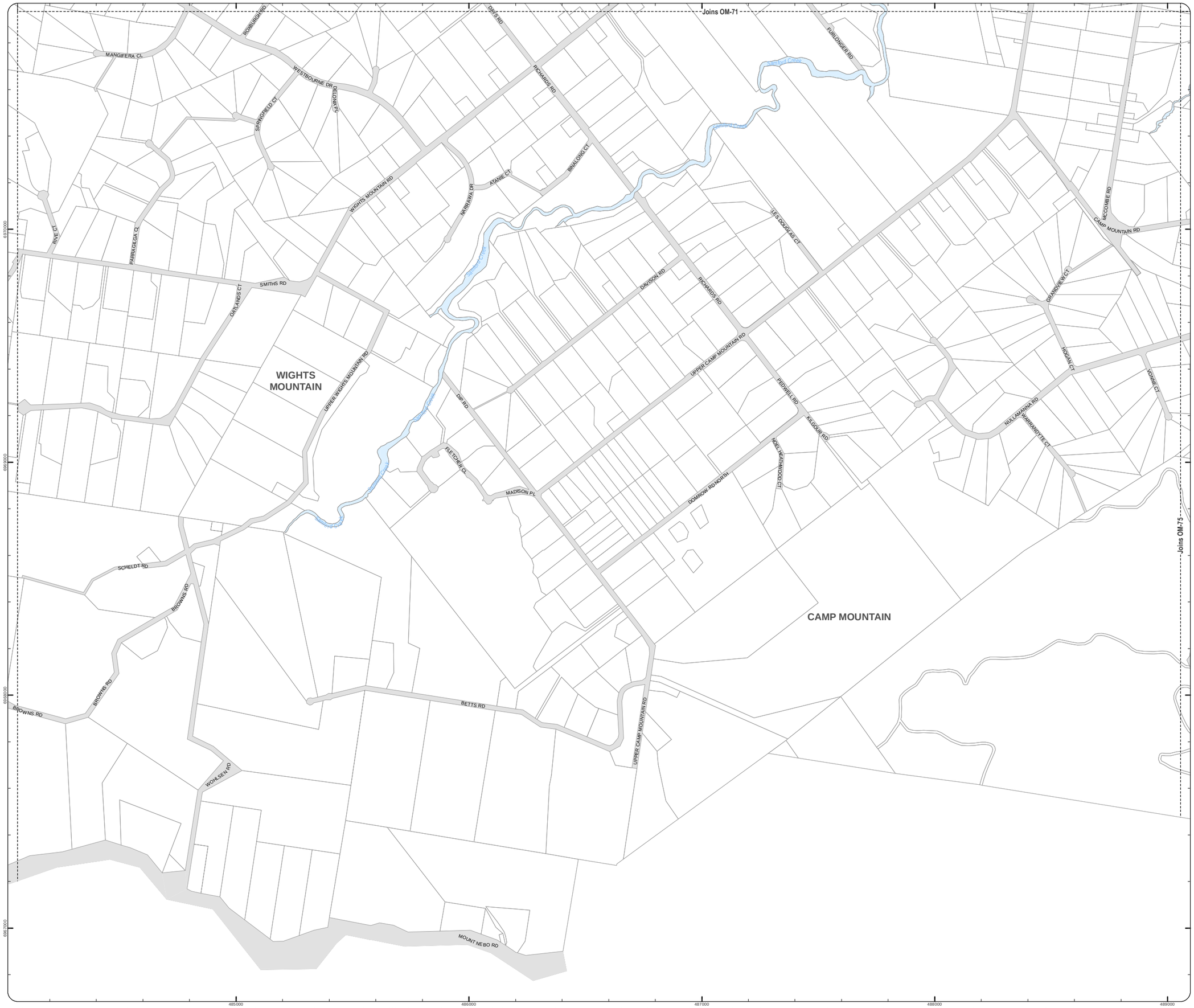

Moreton Bay Regional Council

PLANNING SCHEME
OVERLAY MAP - INFRASTRUCTURE BUFFERS

- Aviation facility area of interest
- Operational airspace contour
- Operational airspace
- High voltage electricity line buffer
- Electricity supply substation buffer - 10m
- Wastewater treatment site buffer - 400m
- Wastewater treatment site
- Pumping station buffer
- Landfill site buffer - 200m
- Landfill site
- Gas Pipeline Buffer - 200m
- Lake Samsonvale and Lake Kurwongbah setback – 400m
- Lake Kurwongbah setback – 80m
- Water supply buffer
- Bulk water supply infrastructure buffer – 20m
- Property containing bulk water facility

Bulk water supply infrastructure

- Pump station facility
- Reservoir facility
- Water quality facility
- Pipeline

Please read the following notes about this map:

This overlay map only affects you if an infrastructure buffer is identified on your property, and you wish to develop (e.g. build or extend, change use, subdivide, clear native vegetation, fill or excavate).

This map shows buffers to infrastructure such as wastewater treatment plants and pumping stations; landfill and water supply sites; major electricity supply stations and transmission lines; gas and bulk water supply infrastructure; and operational airspace.

Inclusion in this map does not necessarily mean there are associated requirements.

Refer to relevant zone code, local plan code and/or development codes for requirements associated with this overlay map.

For further information regarding this overlay map, please refer to the Overlay information sheet on Council's website (www.moretonbay.qld.gov.au/mbrcplanningscheme)or contact council on 3205 0555.

Effective on and from XXXXX

0 200 400 600 Metres

SCALE (A3): 1:15,000

N

DCDB Version: April 2016
Projection: Map Grid of Australia, Zone 56
Horizontal Datum: Geocentric Datum of Australia 1994

DISCLAIMER: Some of the information shown in this document has been provided to Council from external third parties. Council makes no representation and gives no warranty about the accuracy, reliability, completeness or suitability for any particular purpose of the information. Persons should not rely on the information shown in this document to make any decision with financial or legal implications and should instead rely on their own enquiries. To the full extent that it is able to do so in law, Council disclaims all liability (including liability in negligence) for all costs, losses and damages (including indirect and consequential costs, losses and damages) caused by or arising from anyone using or relying on the information shown in this document for any purpose whatsoever.
© Copyright Moreton Bay Regional Council 2019

DCDB (Version April 2016) is reproduced with the permission of the State of Queensland

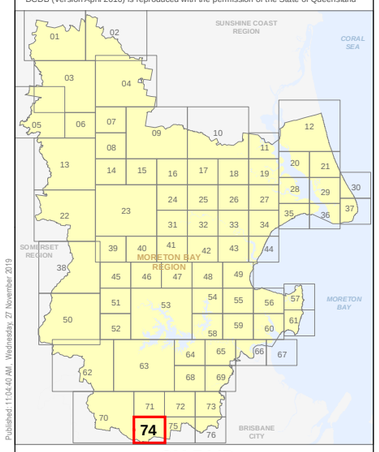

Published: 11:04:40 AM, Wednesday, 27 November 2019

OM-74 IB
Overlay Map

OM_Infrastructure_Buffers.mxd

Please Note: Do Not Print using "Page Scaling: Fit to Printable Area", this will distort the scale of the map and impacts quality of text and linework. Please print using setup of A3 paper size and Landscape orientation, with "Page Scaling: None", and you will not see this message.

Joins OM-72

Joins OM-74

CAMP MOUNTAIN

FERNY HILLS

HAVELOCK CT
BRAHAM CT
MCLEAN RD NORTH
CAMP MOUNTAIN RD
SAMFORD RD
BADEN LN
RANGELEIGH ST
RIDGEWOOD CT
WOODTOP CT
WOODGATE CT
LARWOOD CT
LINKWOOD DR
HENWOOD CL
HUTTON RD
BALFOUR ST
BEC AIR CT
TEENAN ST
BARBER RD
CAESAR RD
CARMONT CT
PATRICKS RD
PATRICKS CT
SHEARERS CL
WOOLSHED ST
EVOLANTE CT
BLAZE LN
PYLARA CRES
PIRRA CRES
PALALI CRES
GORDON RD
ANDINA CRES
ARILPA CRES
KALLARA CRES
BLOOMFIELD
PANDARA AVE
OWARRA AVE WEST
PANHARA CRES
PENAMBUL CRES
ANDRA CRES
OWARRA AVE EAST
NUROM AVE
OLAKUNA CRES
MANYARRA CRES
FERNY WY
ILLUTA AVE
MARY ORR CT
MARY ORR CT
QUIPPEL SPARK CT
MCLEAN RD SOUTH
NULLAMANNA RD
LOOKOUT CT
LANITA RD
LANITA CT
SUTTON CT
SUTTON CT

6970000
6968000
6967000

490000
491000
492000
493000
494000

OM_Infrastructure_Buffers.mxd

Please Note: Do Not Print using "Page Scaling: Fit to Printable Area", this will distort the scale of the map and impacts quality of text and linework. Please print using setup of A3 paper size and Landscape orientation, with "Page Scaling: None", and you will not see this message.

Moreton Bay Regional Council

PLANNING SCHEME
OVERLAY MAP - INFRASTRUCTURE BUFFERS

- Aviation facility area of interest
- Operational airspace contour
- Operational airspace
- High voltage electricity line buffer
- Electricity supply substation buffer - 10m
- Wastewater treatment site buffer - 400m
- Wastewater treatment site
- Pumping station buffer
- Landfill site buffer - 200m
- Landfill site
- Gas Pipeline Buffer - 200m
- Lake Samsonvale and Lake Kurwongbah setback – 400m
- Lake Kurwongbah setback – 80m
- Water supply buffer
- Bulk water supply infrastructure buffer – 20m
- Property containing bulk water facility

Bulk water supply infrastructure

- Pump station facility
- Reservoir facility
- Water quality facility
- Pipeline

Please read the following notes about this map:

This overlay map only affects you if an infrastructure buffer is identified on your property, and you wish to develop (e.g. build or extend, change use, subdivide, clear native vegetation, fill or excavate).

This map shows buffers to infrastructure such as wastewater treatment plants and pumping stations; landfill and water supply sites; major electricity supply stations and transmission lines; gas and bulk water supply infrastructure; and operational airspace.

Inclusion in this map does not necessarily mean there are associated requirements.

Refer to relevant zone code, local plan code and/or development codes for requirements associated with this overlay map.

For further information regarding this overlay map, please refer to the Overlay information sheet on Council's website (www.moretonbay.qld.gov.au/mbrcplanningscheme)or contact council on 3205 0555.

Effective on and from XXXXX

0 200 400 600 Metres

SCALE (A3): 1:15,000

N

DCDB Version: April 2016
Projection: Map Grid of Australia, Zone 56
Horizontal Datum: Geocentric Datum of Australia 1994

DISCLAIMER: Some of the information shown in this document has been provided to Council from external third parties. Council makes no representation and gives no warranty about the accuracy, reliability, completeness or suitability for any particular purpose of the information. Persons should not rely on the information shown in this document to make any decision with financial or legal implications and should instead rely on their own enquiries. To the full extent that it is able to do so in law, Council disclaims all liability (including liability in negligence) for all costs, losses and damages (including indirect and consequential costs, losses and damages) caused by or arising from anyone using or relying on the information shown in this document for any purpose whatsoever.
© Copyright Moreton Bay Regional Council 2019

DCDB (Version April 2016) is reproduced with the permission of the State of Queensland

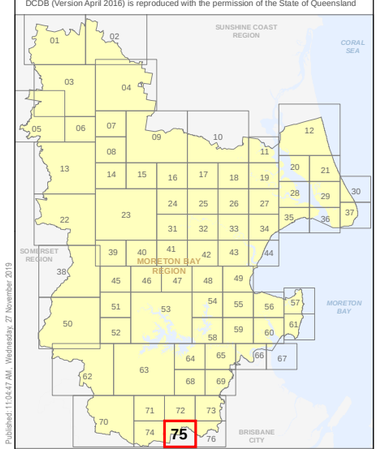

Published 11:04:47 AM Wednesday, 27 November 2019

OM-75 IB
Overlay Map

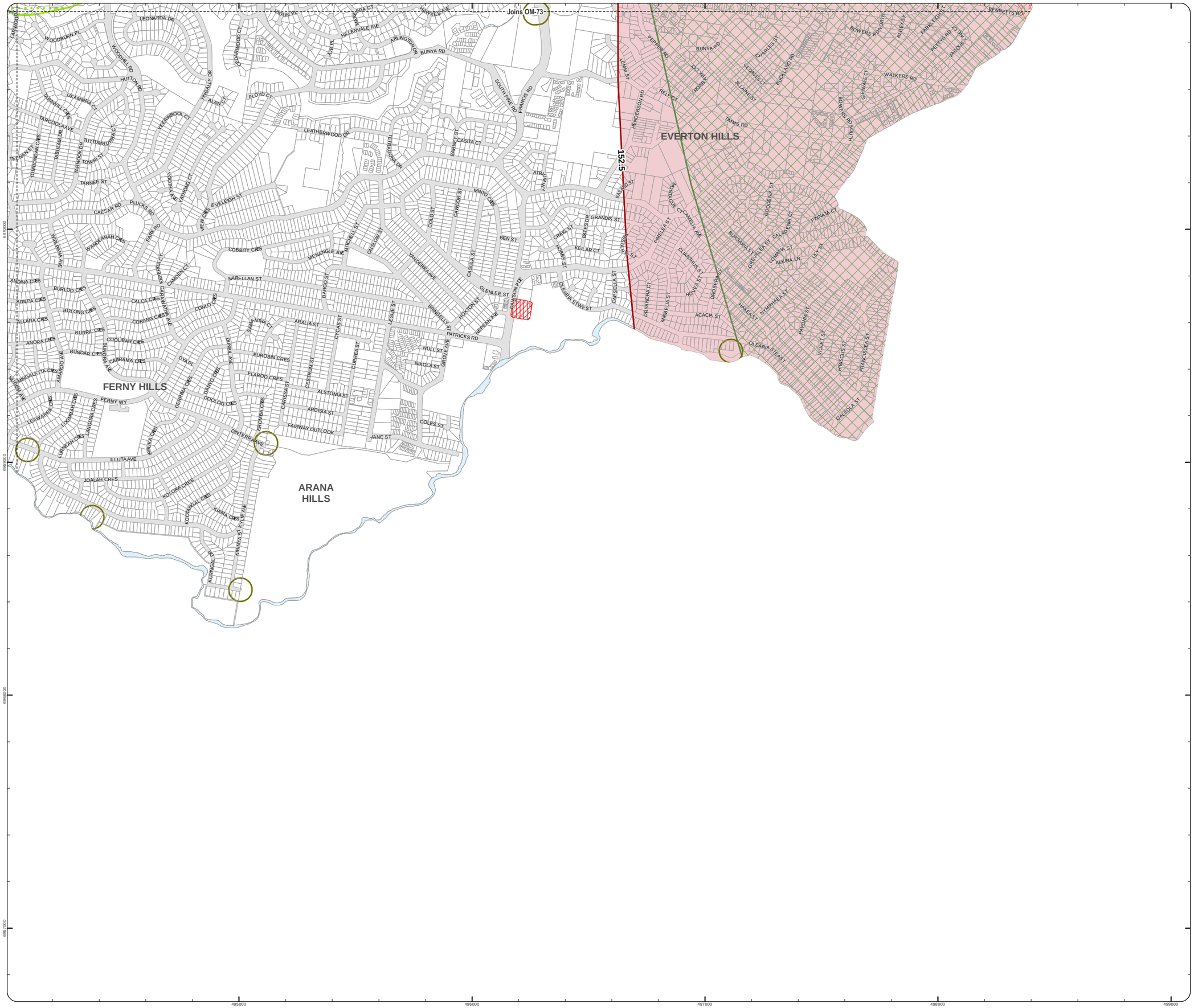

Moreton Bay Regional Council

PLANNING SCHEME
OVERLAY MAP - INFRASTRUCTURE BUFFERS

- Aviation facility area of interest
- Operational airspace contour
- Operational airspace
- High voltage electricity line buffer
- Electricity supply substation buffer - 10m
- Wastewater treatment site buffer - 400m
- Wastewater treatment site
- Pumping station buffer
- Landfill site buffer - 200m
- Landfill site
- Gas Pipeline Buffer - 200m
- Lake Samsonvale and Lake Kurwongbah setback – 400m
- Lake Kurwongbah setback – 80m
- Water supply buffer
- Bulk water supply infrastructure buffer – 20m
- Property containing bulk water facility

Bulk water supply infrastructure

- Pump station facility
- Reservoir facility
- Water quality facility
- Pipeline

Please read the following notes about this map:

This overlay map only affects you if an infrastructure buffer is identified on your property, and you wish to develop (e.g. build or extend, change use, subdivide, clear native vegetation, fill or excavate).

This map shows buffers to infrastructure such as wastewater treatment plants and pumping stations; landfill and water supply sites; major electricity supply stations and transmission lines; gas and bulk water supply infrastructure; and operational airspace.

Inclusion in this map does not necessarily mean there are associated requirements.

Refer to relevant zone code, local plan code and/or development codes for requirements associated with this overlay map.

For further information regarding this overlay map, please refer to the Overlay information sheet on Council's website (www.moretonbay.qld.gov.au/mbrcplanningscheme)or contact council on 3205 0555.

Effective on and from XXXXX

0 200 400 600 Metres

SCALE (A3): 1:15,000

N

DCDB Version: April 2016
Projection: Map Grid of Australia, Zone 56
Horizontal Datum: Geocentric Datum of Australia 1994

DISCLAIMER: Some of the information shown in this document has been provided to Council from external third parties. Council makes no representation and gives no warranty about the accuracy, reliability, completeness or suitability for any particular purpose of the information. Persons should not rely on the information shown in this document to make any decision with financial or legal implications and should instead rely on their own enquiries. To the full extent that it is able to do so in law, Council disclaims all liability (including liability in negligence) for all costs, losses and damages (including indirect and consequential costs, losses and damages) caused by or arising from anyone using or relying on the information shown in this document for any purpose whatsoever.
© Copyright Moreton Bay Regional Council 2019

DCDB (Version April 2016) is reproduced with the permission of the State of Queensland

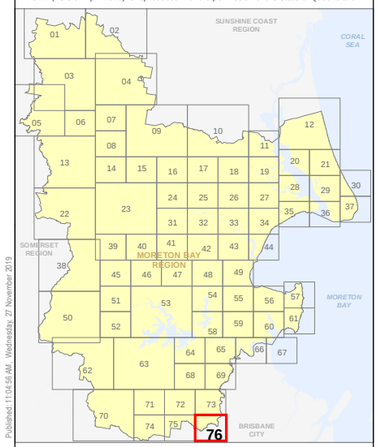

OM-76 IB
Overlay Map

Published:11:04:56 AM - Wednesday, 27 November 2019

OM_Infrastructure_Buffers.mxd

Please Note: Do Not Print using "Page Scaling: Fit to Printable Area", this will distort the scale of the map and impacts quality of text and linework. Please print using setup of A3 paper size and Landscape orientation, with "Page Scaling: None", and you will not see this message.