



-  Property boundaries
-  Local heritage place

Please read the following notes about this map:

This overlay map only affects you if you wish to develop and your property is identified as a local or landscape heritage area or a significant tree is located on or within 20m of your property (develop means: to build, extend or demolish; change use; subdivide; clear vegetation; fill or excavate).

This map shows significant trees, places, objects and buildings having heritage or cultural significance.

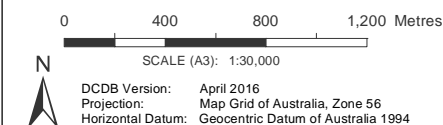
Refer to relevant zone code, local plan code and/or development codes for requirements associated with this overlay map.

Some Local heritage places may also be Queensland heritage places. Refer to Planning Scheme Policy - Heritage and Landscape Character for further detail.

Refer to Planning Scheme Policy - Heritage and Landscape Character for a description list of sites, objects, buildings and trees corresponding to the numbers on this overlay map.

For further information regarding this overlay map, please refer to the Overlay information sheet on Council's planning scheme website ([www.moretonbay.qld.gov.au/mbrcpplanningscheme](http://www.moretonbay.qld.gov.au/mbrcpplanningscheme)) or contact council on 3205 0555.

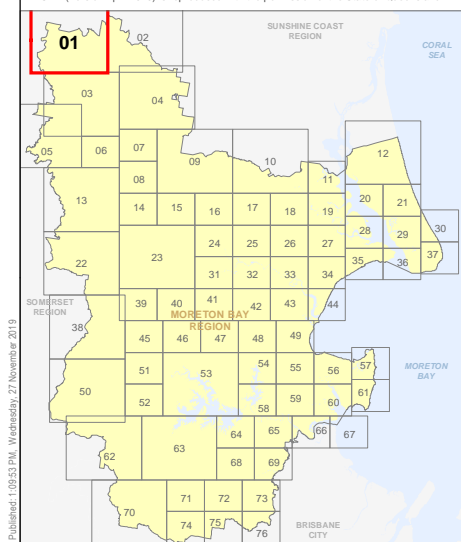
Effective on and from XXXXX



**DISCLAIMER:** Some of the information shown in this document has been provided to Council from external third parties. Council makes no representation and gives no warranty about the accuracy, reliability, completeness or suitability for any particular purpose of the information. Persons should not rely on the information shown in this document to make any decision with financial or legal implications and should instead rely on their own enquiries. To the fullest extent that it is able to do so in law, Council disclaims all liability (including liability in negligence) for all costs, losses and damages (including indirect and consequential costs, losses and damages) caused by or arising from anyone using or relying on the information shown in this document for any purpose whatsoever.

© Copyright Moreton Bay Regional Council 2019

DCDB (Version April 2016) is reproduced with the permission of the State of Queensland



## OM-1 HLC Overlay Map

Z:\MapData\GISData\Planning\_Division\01\_Planning\_SchemeAmendments\01\_Proposed\Tailored Amendment 102\_Post Consultation and State Approval Version 201902\_M00\OM\_Heritage\_Landscape\_Character.mxd



PLANNING SCHEME  
OVERLAY MAP - HERITAGE AND  
LANDSCAPE CHARACTER

- Property boundaries
- Local heritage place

Please read the following notes about this map:

This overlay map only affects you if you wish to develop and your property is identified as a local or landscape heritage area or a significant tree is located on or within 20m of your property (develop means: to build, extend or demolish; change use; subdivide; clear vegetation; fill or excavate).

This map shows significant trees, places, objects and buildings having heritage or cultural significance.

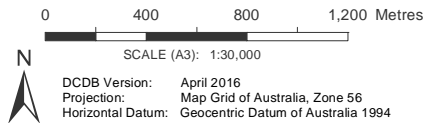
Refer to relevant zone code, local plan code and/or development codes for requirements associated with this overlay map.

Some Local heritage places may also be Queensland heritage places. Refer to Planning Scheme Policy - Heritage and Landscape Character for further detail.

Refer to Planning Scheme Policy - Heritage and Landscape Character for a description list of sites, objects, buildings and trees corresponding to the numbers on this overlay map.

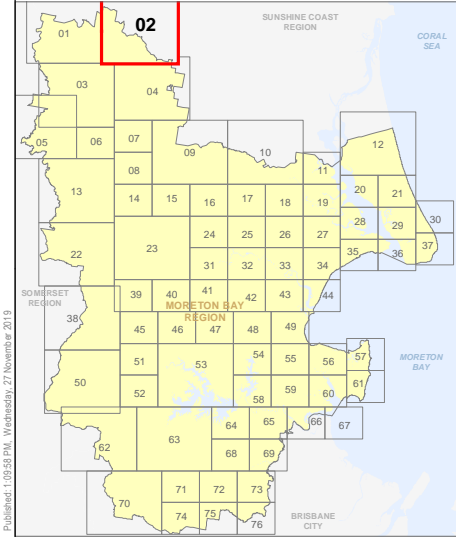
For further information regarding this overlay map, please refer to the Overlay information sheet on Council's planning scheme website ([www.moretonbay.qld.gov.au/mbrcpplanningscheme](http://www.moretonbay.qld.gov.au/mbrcpplanningscheme)) or contact council on 3205 0555.

Effective on and from XXXXX



**DISCLAIMER:** Some of the information shown in this document has been provided to Council from external third parties. Council makes no representation and gives no warranty about the accuracy, reliability, completeness or suitability for any particular purpose of the information. Persons should not rely on the information shown in this document to make any decision with financial or legal implications and should instead rely on their own enquiries. To the full extent that it is able to do so in law, Council disclaims all liability (including liability in negligence) for all costs, losses and damages (including indirect and consequential costs, losses and damages) caused by or arising from anyone using or relying on the information shown in this document for any purpose whatsoever. © Copyright Moreton Bay Regional Council 2019

DCDB (Version April 2016) is reproduced with the permission of the State of Queensland





Published: 1:09:58 PM, Wednesday, 27 November 2019

Z:\MapData\GISData\Planning\_Division\01 Planning Scheme Amendments\01 Proposed\Tabled Amendment 102\_Post Consultation and State Approval\Version 201902\_M02\OM-3 HLC\_Heritage\_Landscape\_Character.mxd



**PLANNING SCHEME  
OVERLAY MAP - HERITAGE AND  
LANDSCAPE CHARACTER**

-  Property boundaries
-  Local heritage place

Please read the following notes about this map:

This overlay map only affects you if you wish to develop and your property is identified as a local or landscape heritage area or a significant tree is located on or within 20m of your property (develop means: to build, extend or demolish; change use; subdivide; clear vegetation; fill or excavate).

This map shows significant trees, places, objects and buildings having heritage or cultural significance.

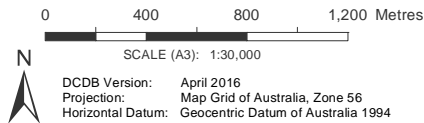
Refer to relevant zone code, local plan code and/or development codes for requirements associated with this overlay map.

Some Local heritage places may also be Queensland heritage places. Refer to Planning Scheme Policy - Heritage and Landscape Character for further detail.

Refer to Planning Scheme Policy - Heritage and Landscape Character for a description list of sites, objects, buildings and trees corresponding to the numbers on this overlay map.

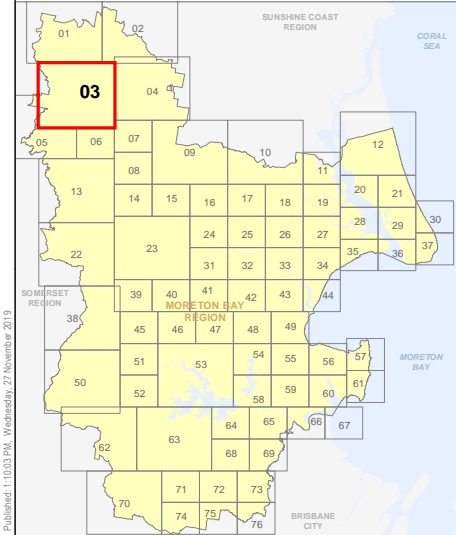
For further information regarding this overlay map, please refer to the Overlay information sheet on Council's planning scheme website ([www.moretonbay.qld.gov.au/mbrcpplanningscheme](http://www.moretonbay.qld.gov.au/mbrcpplanningscheme)) or contact council on 3205 0555.

Effective on and from XXXXX



**DISCLAIMER:** Some of the information shown in this document has been provided to Council from external third parties. Council makes no representation and gives no warranty about the accuracy, reliability, completeness or suitability for any particular purpose of the information. Persons should not rely on the information shown in this document to make any decision with financial or legal implications and should instead rely on their own enquiries. To the full extent that it is able to do so in law, Council disclaims all liability (including liability in negligence) for all costs, losses and damages (including indirect and consequential costs, losses and damages) caused by or arising from anyone using or relying on the information shown in this document for any purpose whatsoever. © Copyright Moreton Bay Regional Council 2019

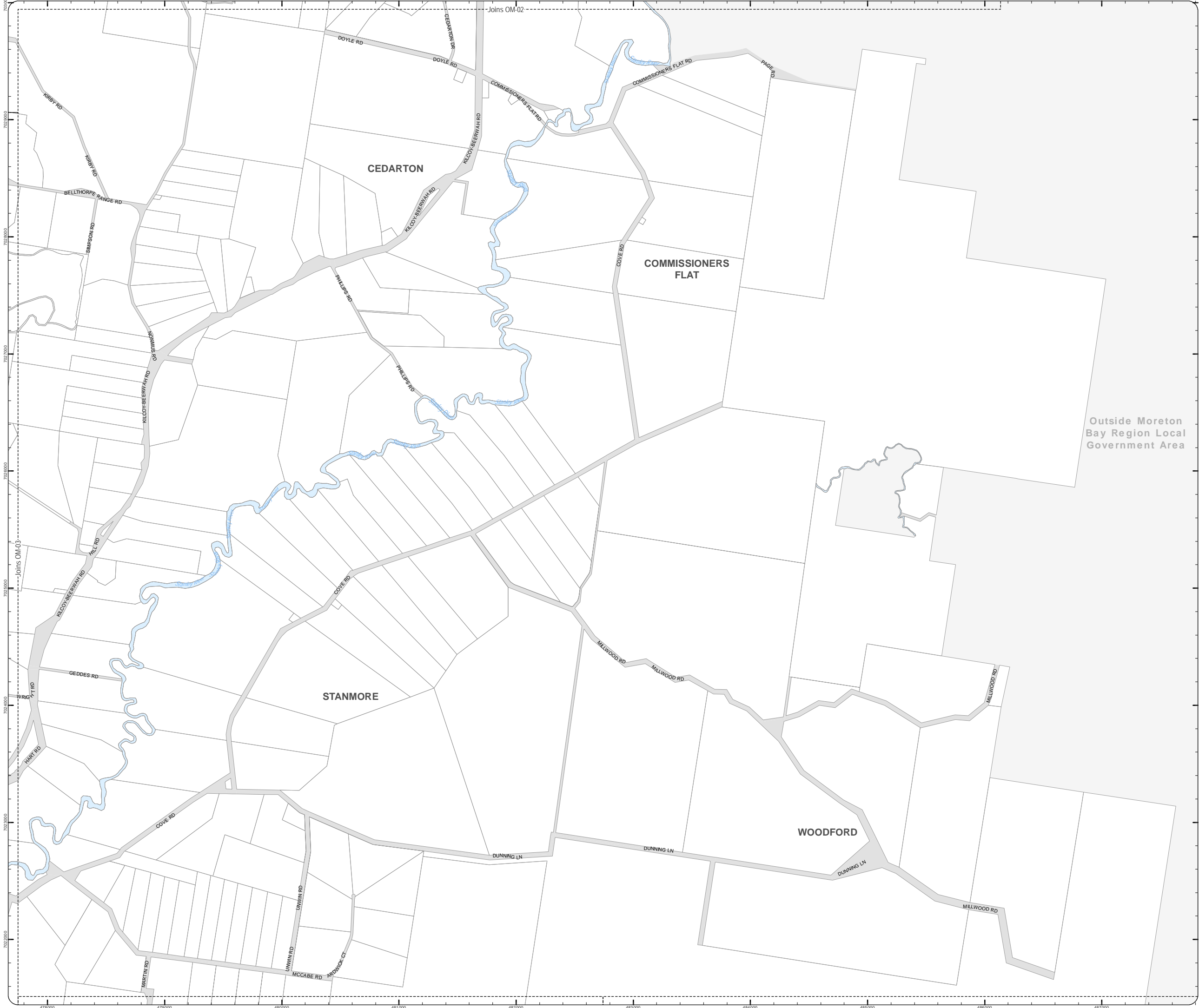
DCDB (Version April 2016) is reproduced with the permission of the State of Queensland



**OM-3 HLC  
Overlay Map**



Z:\MapData\GISData\Planning\_Division\01 Planning Scheme Amendments\01 Proposed Tailored Amendment 102\_Post Consultation and State Approval Version 201902\_MX00s\OM\_Heritage\_Landscape\_Character.mxd



PLANNING SCHEME  
OVERLAY MAP - HERITAGE AND  
LANDSCAPE CHARACTER

Property boundaries

Please read the following notes about this map:

This overlay map only affects you if you wish to develop and your property is identified as a local or landscape heritage area or a significant tree is located on or within 20m of your property (develop means: to build, extend or demolish; change use; subdivide; clear vegetation; fill or excavate).

This map shows significant trees, places, objects and buildings having heritage or cultural significance.

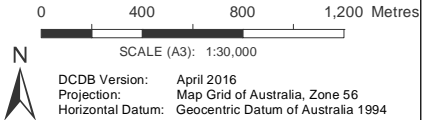
Refer to relevant zone code, local plan code and/or development codes for requirements associated with this overlay map.

Some Local heritage places may also be Queensland heritage places. Refer to Planning Scheme Policy - Heritage and Landscape Character for further detail.

Refer to Planning Scheme Policy - Heritage and Landscape Character for a description list of sites, objects, buildings and trees corresponding to the numbers on this overlay map.

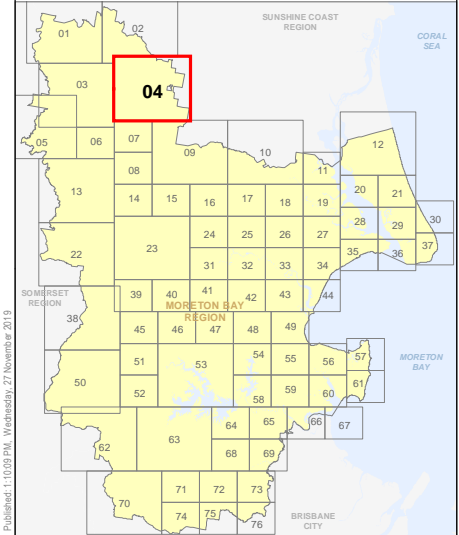
For further information regarding this overlay map, please refer to the Overlay information sheet on Council's planning scheme website ([www.moretonbay.qld.gov.au/mbrcpplanningscheme](http://www.moretonbay.qld.gov.au/mbrcpplanningscheme)) or contact council on 3205 0555.

Effective on and from XXXXX



**DISCLAIMER:** Some of the information shown in this document has been provided to Council from external third parties. Council makes no representation and gives no warranty about the accuracy, reliability, completeness or suitability for any particular purpose of the information. Persons should not rely on the information shown in this document to make any decision with financial or legal implications and should instead rely on their own enquiries. To the full extent that it is able to do so in law, Council disclaims all liability (including liability in negligence) for all costs, losses and damages (including indirect and consequential costs, losses and damages) caused by or arising from anyone using or relying on the information shown in this document for any purpose whatsoever. © Copyright Moreton Bay Regional Council 2019

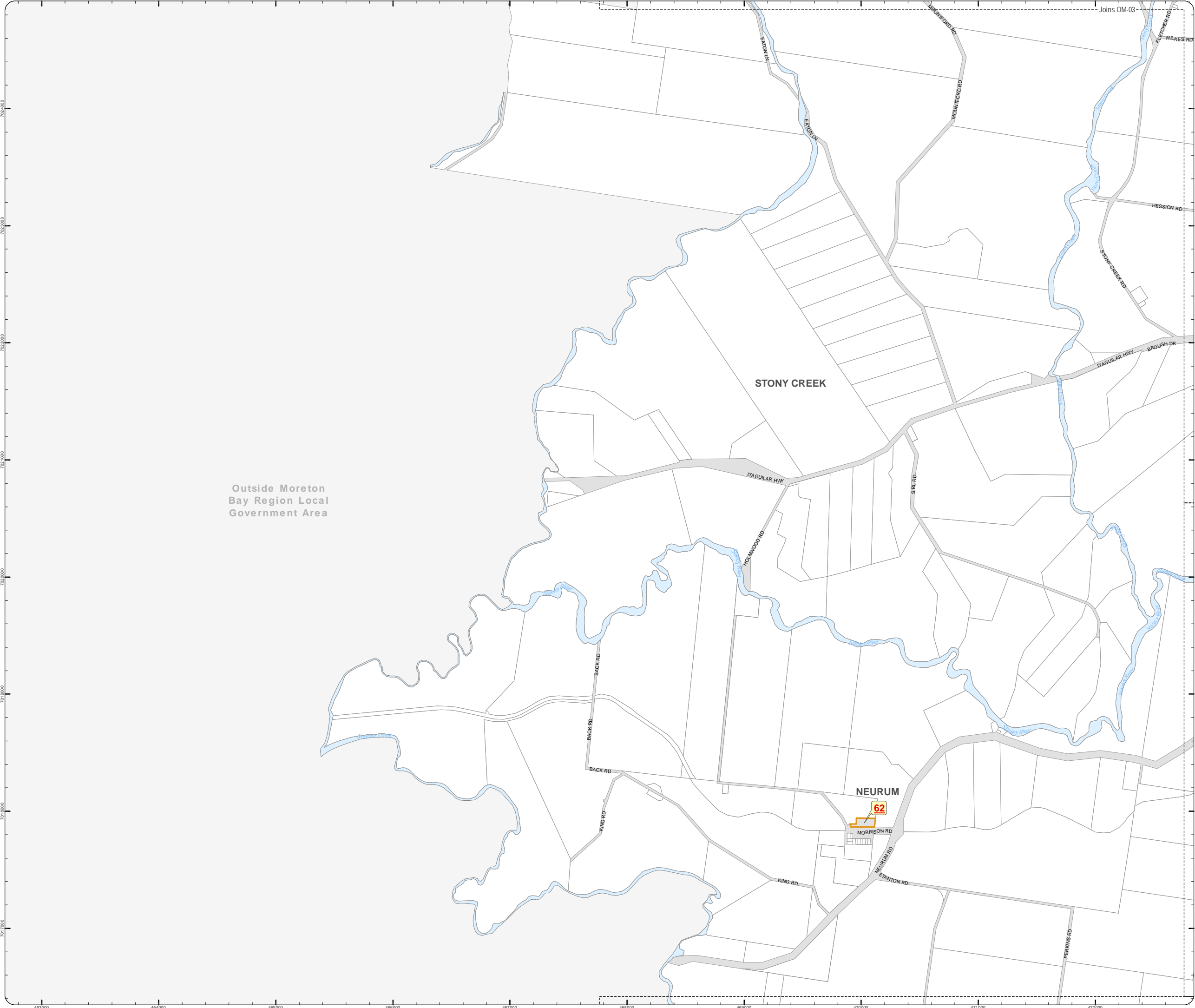
DCDB (Version April 2016) is reproduced with the permission of the State of Queensland



OM-4 HLC  
Overlay Map



Z:\MapData\GISData\Planning\_Division\01 Planning Scheme Amendments\01 Proposed\Tabored Amendment 102\_Past Consultation and State Approval Version 201902\_MXDoc\OM\_Heritage\_Landscape\_Character.mxd



**PLANNING SCHEME  
OVERLAY MAP - HERITAGE AND  
LANDSCAPE CHARACTER**

- Property boundaries
- Local heritage place

Please read the following notes about this map:

This overlay map only affects you if you wish to develop and your property is identified as a local or landscape heritage area or a significant tree is located on or within 20m of your property (develop means: to build, extend or demolish; change use; subdivide; clear vegetation; fill or excavate).

This map shows significant trees, places, objects and buildings having heritage or cultural significance.

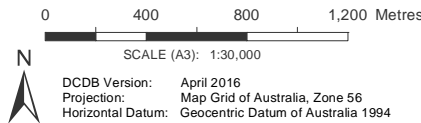
Refer to relevant zone code, local plan code and/or development codes for requirements associated with this overlay map.

Some Local heritage places may also be Queensland heritage places. Refer to Planning Scheme Policy - Heritage and Landscape Character for further detail.

Refer to Planning Scheme Policy - Heritage and Landscape Character for a description list of sites, objects, buildings and trees corresponding to the numbers on this overlay map.

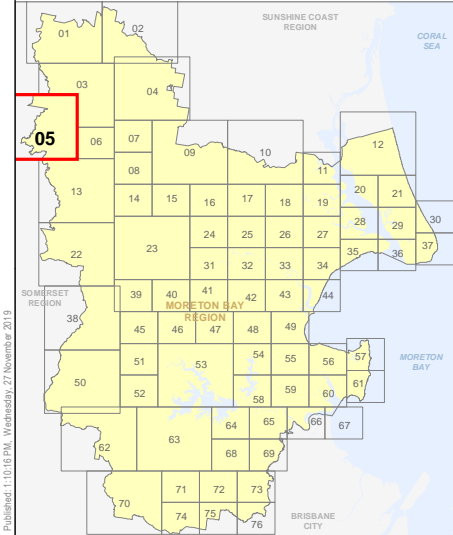
For further information regarding this overlay map, please refer to the Overlay information sheet on Council's planning scheme website ([www.moretonbay.qld.gov.au/mbrcpplanningscheme](http://www.moretonbay.qld.gov.au/mbrcpplanningscheme)) or contact council on 3205 0555.

Effective on and from XXXXX



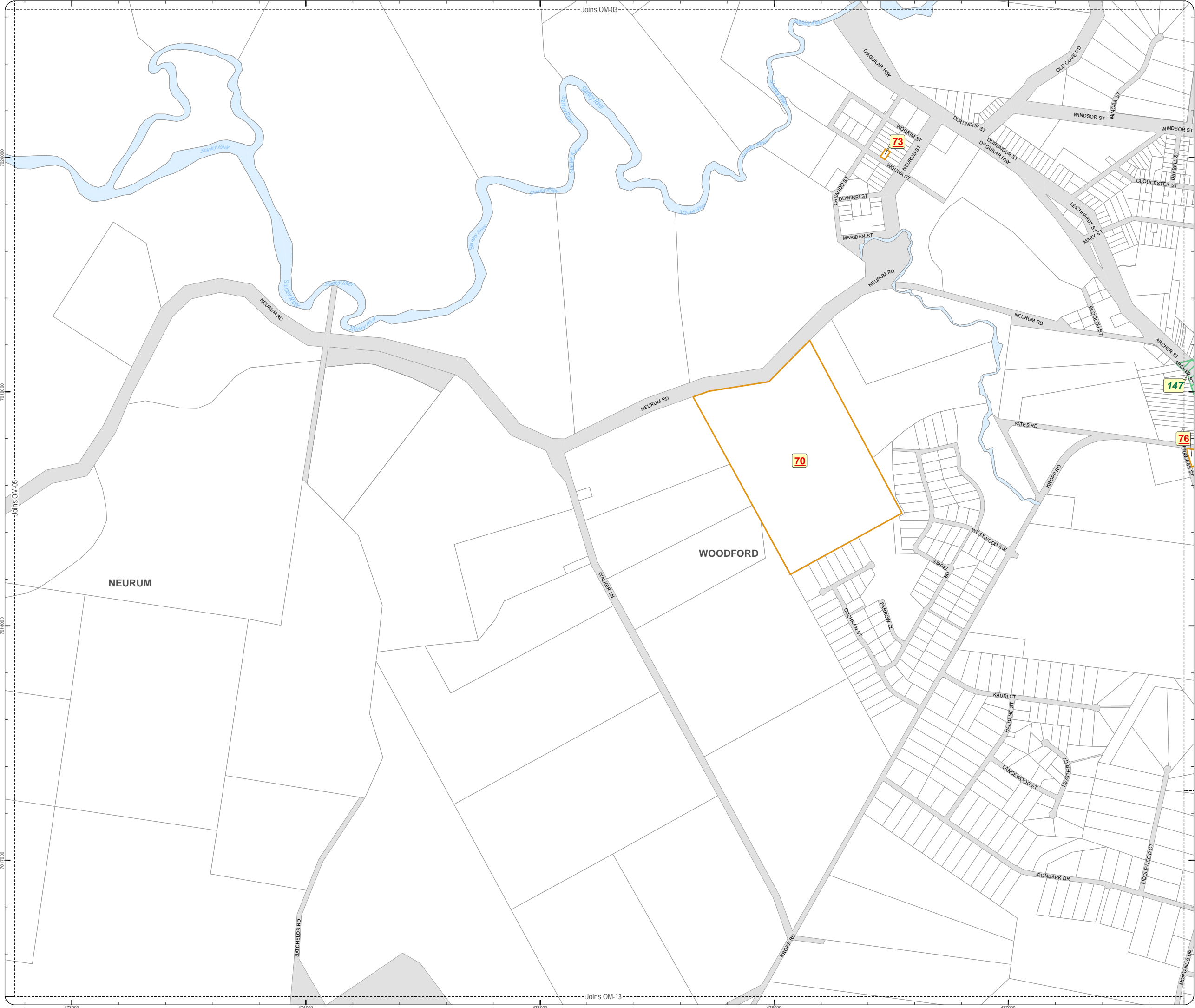
**DISCLAIMER:** Some of the information shown in this document has been provided to Council from external third parties. Council makes no representation and gives no warranty about the accuracy, reliability, completeness or suitability for any particular purpose of the information. Persons should not rely on the information shown in this document to make any decision with financial or legal implications and should instead rely on their own enquiries. To the full extent that it is able to do so in law, Council disclaims all liability (including liability in negligence) for all costs, losses and damages (including indirect and consequential costs, losses and damages) caused by or arising from anyone using or relying on the information shown in this document for any purpose whatsoever. © Copyright Moreton Bay Regional Council 2019

DCDB (Version April 2016) is reproduced with the permission of the State of Queensland



**OM-5 HLC  
Overlay Map**

Z:\MapData\GISData\Planning\_Division\01 Planning Scheme Amendments\01 Proposed\Tabored Amendment 102\_Post Consultation and State Approval\Version 201902\_M06\OM-6\_HLC\_Heritage\_Landscape\_Character.mxd



**PLANNING SCHEME  
OVERLAY MAP - HERITAGE AND  
LANDSCAPE CHARACTER**

- Property boundaries
- Local heritage place
- Landscape heritage area

Please read the following notes about this map:

This overlay map only affects you if you wish to develop and your property is identified as a local or landscape heritage area or a significant tree is located on or within 20m of your property (develop means: to build, extend or demolish; change use; subdivide; clear vegetation; fill or excavate).

This map shows significant trees, places, objects and buildings having heritage or cultural significance.

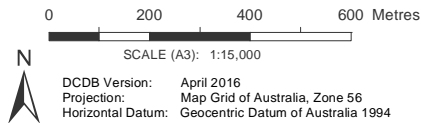
Refer to relevant zone code, local plan code and/or development codes for requirements associated with this overlay map.

Some Local heritage places may also be Queensland heritage places. Refer to Planning Scheme Policy - Heritage and Landscape Character for further detail.

Refer to Planning Scheme Policy - Heritage and Landscape Character for a description list of sites, objects, buildings and trees corresponding to the numbers on this overlay map.

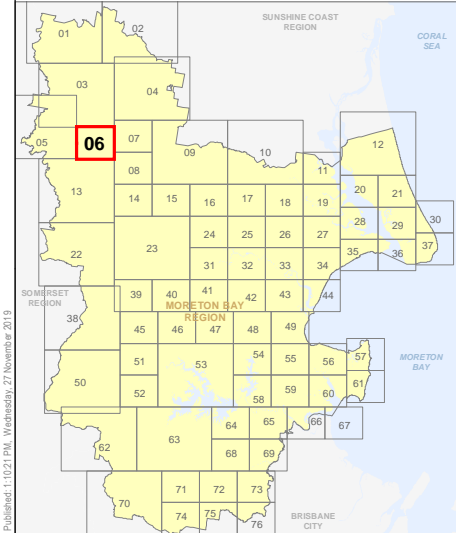
For further information regarding this overlay map, please refer to the Overlay information sheet on Council's planning scheme website ([www.moretonbay.qld.gov.au/mbrcpplanningscheme](http://www.moretonbay.qld.gov.au/mbrcpplanningscheme)) or contact council on 3205 0555.

Effective on and from XXXXX



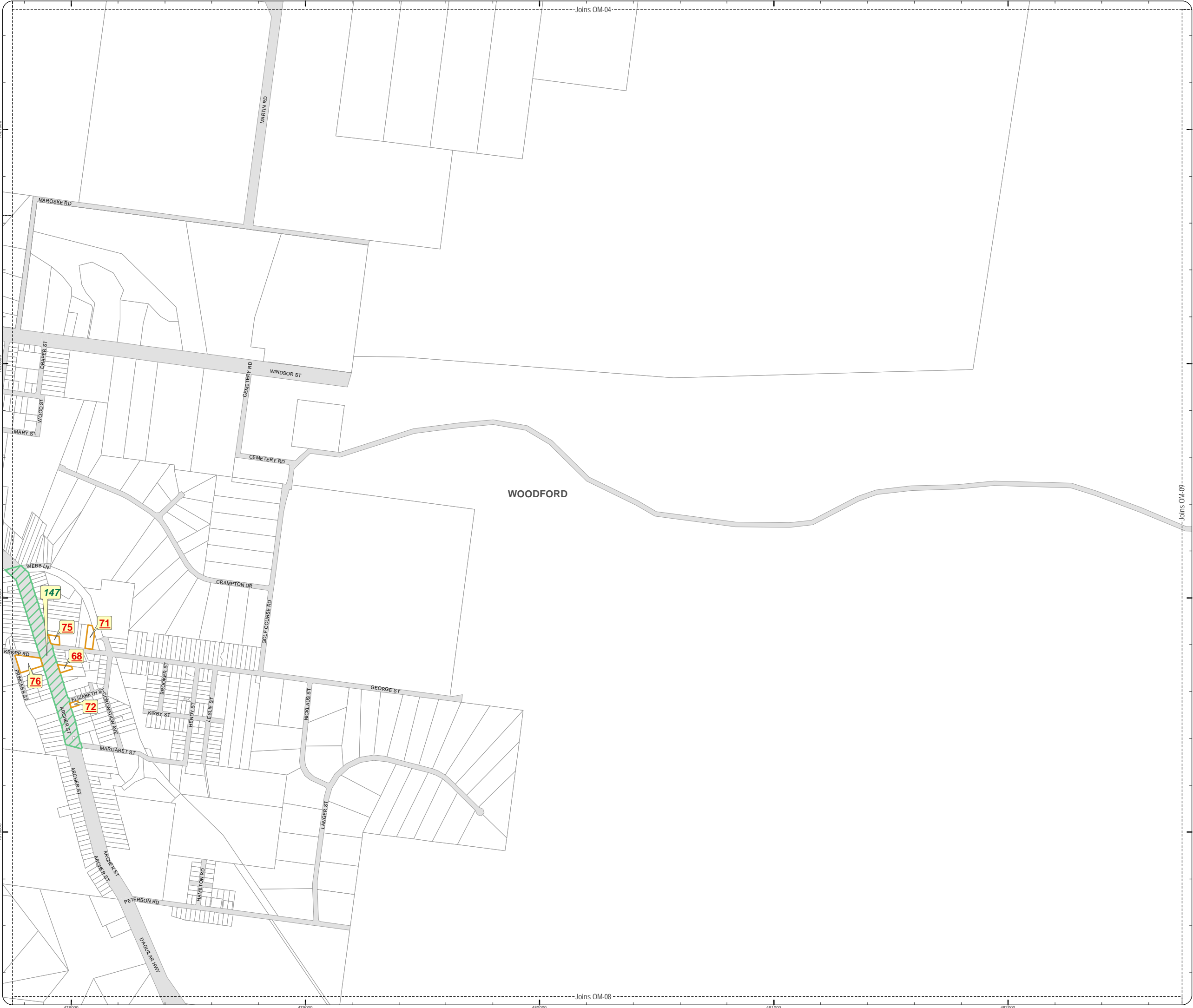
**DISCLAIMER:** Some of the information shown in this document has been provided to Council from external third parties. Council makes no representation and gives no warranty about the accuracy, reliability, completeness or suitability for any particular purpose of the information. Persons should not rely on the information shown in this document to make any decision with financial or legal implications and should instead rely on their own enquiries. To the full extent that it is able to do so in law, Council disclaims all liability (including liability in negligence) for all costs, losses and damages (including indirect and consequential costs, losses and damages) caused by or arising from anyone using or relying on the information shown in this document for any purpose whatsoever. © Copyright Moreton Bay Regional Council 2019

DCDB (Version April 2016) is reproduced with the permission of the State of Queensland






**OM-6 HLC  
Overlay Map**

Z:\Map Data\GISData\Planning\_Division\01 Planning Scheme Amendments\01 Proposed\Tailored Amendment 102\_Post Consultation and State Approval Version 201902\_MXDs\OM\_Heritage\_Landscape\_Character.mxd



**PLANNING SCHEME**  
**OVERLAY MAP - HERITAGE AND**  
**LANDSCAPE CHARACTER**

-  Property boundaries
-  Local heritage place
-  Landscape heritage area

Please read the following notes about this map:

This overlay map only affects you if you wish to develop and your property is identified as a local or landscape heritage area or a significant tree is located on or within 20m of your property (develop means: to build, extend or demolish; change use; subdivide; clear vegetation; fill or excavate).

This map shows significant trees, places, objects and buildings having heritage or cultural significance.

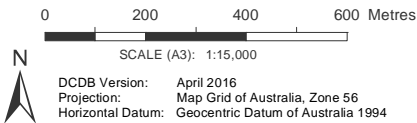
Refer to relevant zone code, local plan code and/or development codes for requirements associated with this overlay map.

Some Local heritage places may also be Queensland heritage places. Refer to Planning Scheme Policy - Heritage and Landscape Character for further detail.

Refer to Planning Scheme Policy - Heritage and Landscape Character for a description list of sites, objects, buildings and trees corresponding to the numbers on this overlay map.

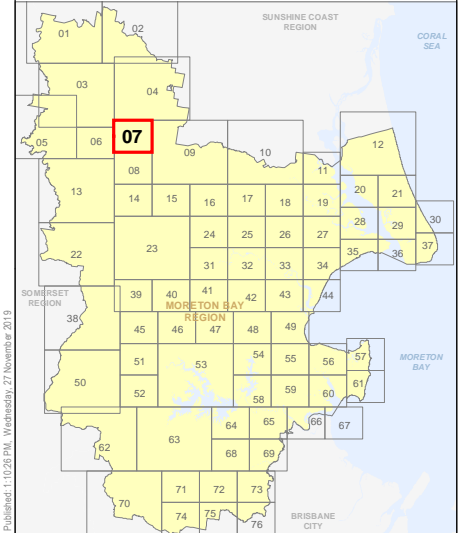
For further information regarding this overlay map, please refer to the Overlay information sheet on Council's planning scheme website ([www.moretonbay.qld.gov.au/mbrcpplanningscheme](http://www.moretonbay.qld.gov.au/mbrcpplanningscheme)) or contact council on 3205 0555.

Effective on and from XXXXX



**DISCLAIMER:** Some of the information shown in this document has been provided to Council from external third parties. Council makes no representation and gives no warranty about the accuracy, reliability, completeness or suitability for any particular purpose of the information. Persons should not rely on the information shown in this document to make any decision with financial or legal implications and should instead rely on their own enquiries. To the full extent that it is able to do so in law, Council disclaims all liability (including liability in negligence) for all costs, losses and damages (including indirect and consequential costs, losses and damages) caused by or arising from anyone using or relying on the information shown in this document for any purpose whatsoever. © Copyright Moreton Bay Regional Council 2019

DCDB (Version April 2016) is reproduced with the permission of the State of Queensland



**OM-7 HLC**  
**Overlay Map**



Z:\MapData\GISData\Planning\_Division\01 Planning Scheme Amendments\01 Proposed\Tailored Amendment 102\_Post Consultation and State Approval\Version 201902\_M02s\OM\_Heritage\_Landscape\_Character.mxd



**PLANNING SCHEME  
OVERLAY MAP - HERITAGE AND  
LANDSCAPE CHARACTER**

 Property boundaries

Please read the following notes about this map:

This overlay map only affects you if you wish to develop and your property is identified as a local or landscape heritage area or a significant tree is located on or within 20m of your property (develop means: to build, extend or demolish; change use; subdivide; clear vegetation; fill or excavate).

This map shows significant trees, places, objects and buildings having heritage or cultural significance.

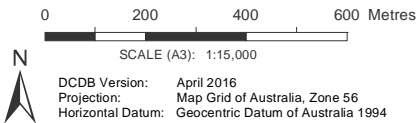
Refer to relevant zone code, local plan code and/or development codes for requirements associated with this overlay map.

Some Local heritage places may also be Queensland heritage places. Refer to Planning Scheme Policy - Heritage and Landscape Character for further detail.

Refer to Planning Scheme Policy - Heritage and Landscape Character for a description list of sites, objects, buildings and trees corresponding to the numbers on this overlay map.

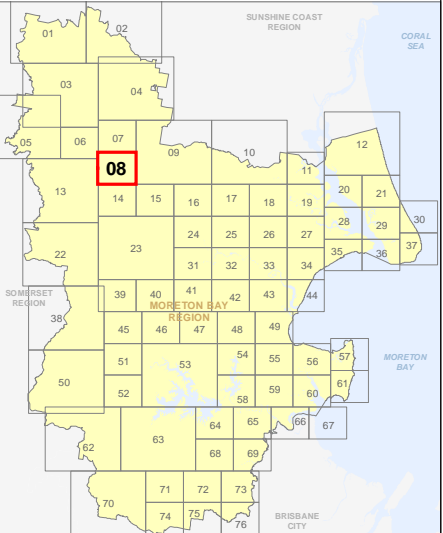
For further information regarding this overlay map, please refer to the Overlay information sheet on Council's planning scheme website ([www.moretonbay.qld.gov.au/mbrcplanningscheme](http://www.moretonbay.qld.gov.au/mbrcplanningscheme)) or contact council on 3205 0555.

**Effective on and from XXXXX**



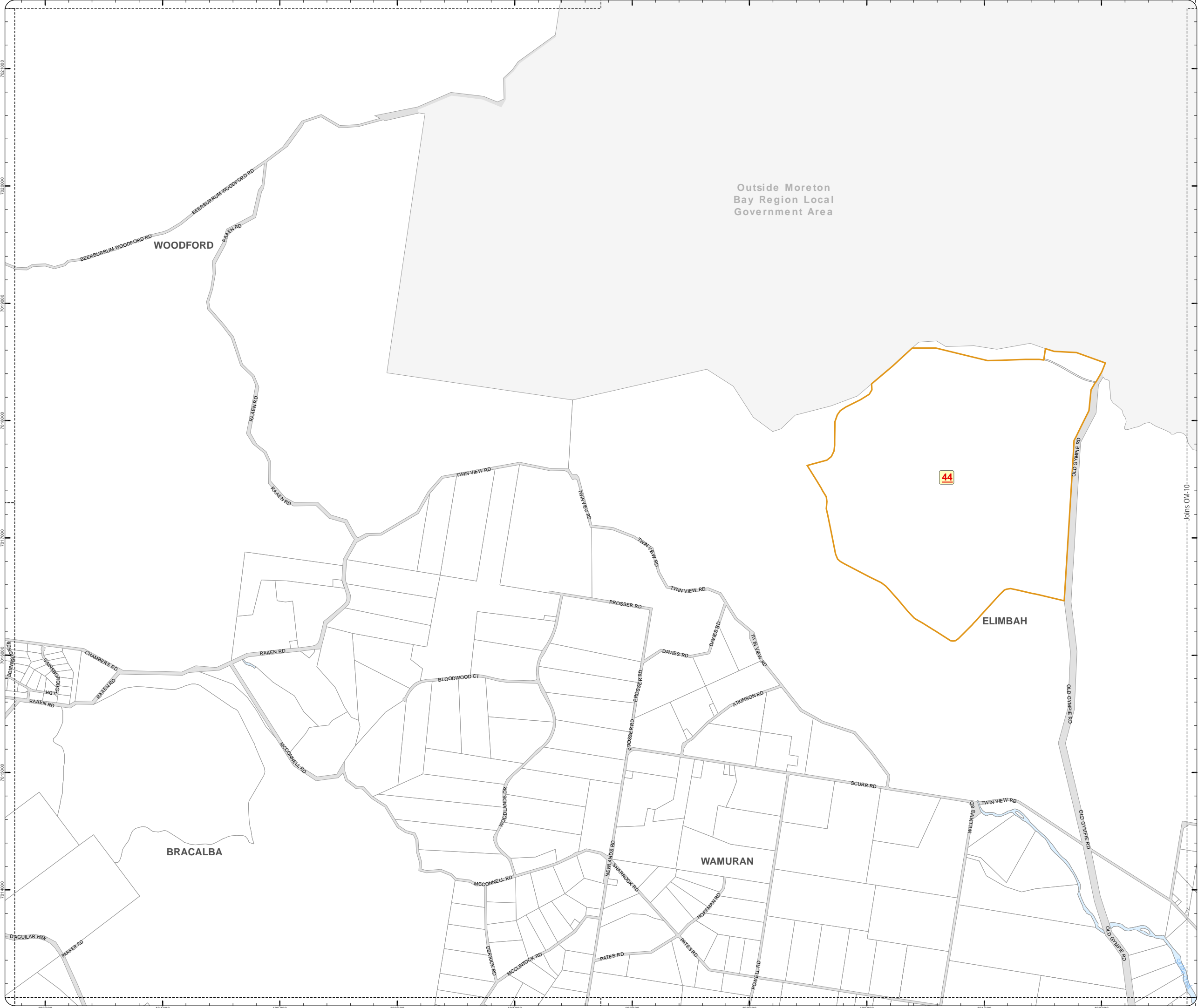
**DISCLAIMER:** Some of the information shown in this document has been provided to Council from external third parties. Council makes no representation and gives no warranty about the accuracy, reliability, completeness or suitability for any particular purpose of the information. Persons should not rely on the information shown in this document to make any decision with financial or legal implications and should instead rely on their own enquiries. To the full extent that it is able to do so in law, Council disclaims all liability (including liability in negligence) for all costs, losses and damages (including indirect and consequential costs, losses and damages) caused by or arising from anyone using or relying on the information shown in this document for any purpose whatsoever. © Copyright Moreton Bay Regional Council 2019

DCDB (Version April 2016) is reproduced with the permission of the State of Queensland





**OM-8 HLC  
Overlay Map**

Z:\MapData\GISData\Planning\_Division\01 Planning Scheme Amendments\01 Proposed\Tailored Amendment 102\_Post Consultation and State Approval Version 201902\_MXDs\OM\_Heritage\_Landscape\_Character.mxd



**PLANNING SCHEME**  
**OVERLAY MAP - HERITAGE AND**  
**LANDSCAPE CHARACTER**

-  Property boundaries
-  Local heritage place

Please read the following notes about this map:

This overlay map only affects you if you wish to develop and your property is identified as a local or landscape heritage area or a significant tree is located on or within 20m of your property (develop means: to build, extend or demolish; change use; subdivide; clear vegetation; fill or excavate).

This map shows significant trees, places, objects and buildings having heritage or cultural significance.

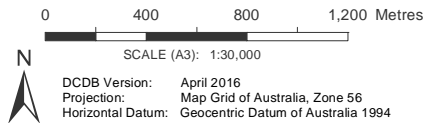
Refer to relevant zone code, local plan code and/or development codes for requirements associated with this overlay map.

Some Local heritage places may also be Queensland heritage places. Refer to Planning Scheme Policy - Heritage and Landscape Character for further detail.

Refer to Planning Scheme Policy - Heritage and Landscape Character for a description list of sites, objects, buildings and trees corresponding to the numbers on this overlay map.

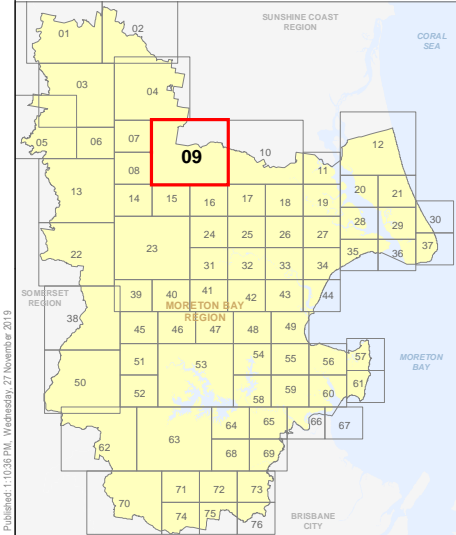
For further information regarding this overlay map, please refer to the Overlay information sheet on Council's planning scheme website ([www.moretonbay.qld.gov.au/mbrclplanningscheme](http://www.moretonbay.qld.gov.au/mbrclplanningscheme)) or contact council on 3205 0555.

Effective on and from XXXXX



**DISCLAIMER:** Some of the information shown in this document has been provided to Council from external third parties. Council makes no representation and gives no warranty about the accuracy, reliability, completeness or suitability for any particular purpose of the information. Persons should not rely on the information shown in this document to make any decision with financial or legal implications and should instead rely on their own enquiries. To the full extent that it is able to do so in law, Council disclaims all liability (including liability in negligence) for all costs, losses and damages (including indirect and consequential costs, losses and damages) caused by or arising from anyone using or relying on the information shown in this document for any purpose whatsoever. © Copyright Moreton Bay Regional Council 2019

DCDB (Version April 2016) is reproduced with the permission of the State of Queensland



**OM-9 HLC**  
**Overlay Map**

 Property boundaries

Please read the following notes about this map:

This overlay map only affects you if you wish to develop and your property is identified as a local or landscape heritage area or a significant tree is located on or within 20m of your property (develop means: to build, extend or demolish; change use; subdivide; clear vegetation; fill or excavate).

This map shows significant trees, places, objects and buildings having heritage or cultural significance.

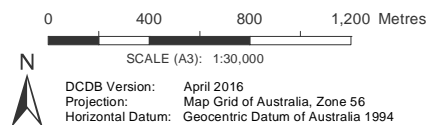
Refer to relevant zone code, local plan code and/or development codes for requirements associated with this overlay map.

Some Local heritage places may also be Queensland heritage places. Refer to Planning Scheme Policy - Heritage and Landscape Character for further detail.

Refer to Planning Scheme Policy - Heritage and Landscape Character for a description list of sites, objects, buildings and trees corresponding to the numbers on this overlay map.

For further information regarding this overlay map, please refer to the Overlay information sheet on Council's planning scheme website ([www.moretonbay.qld.gov.au/mbrcpplanningscheme](http://www.moretonbay.qld.gov.au/mbrcpplanningscheme)) or contact council on 3205 0555.

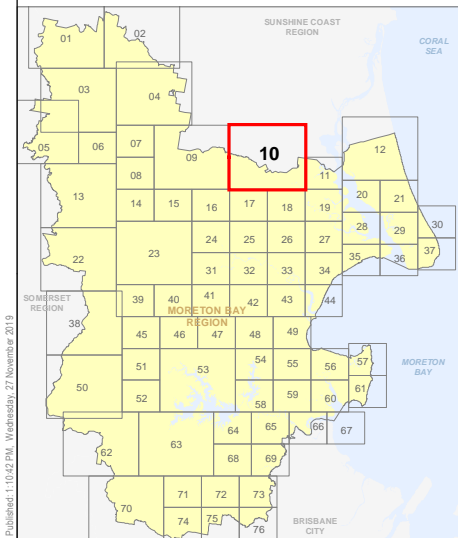
## Effective on and from XXXXX



**DISCLAIMER:** Some of the information shown in this document has been provided to Council from external third parties. Council makes no representation and gives no warranty as to the accuracy, reliability, completeness or suitability for any particular purpose of the information. Persons should not rely on the information shown in this document to make any decision with financial or legal implications and should instead rely on their own enquiries. To the full extent that it is able to do so in law, Council disclaims all liability (including liability in negligence) for all costs, losses and damages (including indirect and consequential costs, losses and damages) caused by or arising from anyone using or relying on the information shown in this document for any purpose whatsoever.

© Copyright Moreton Bay Regional Council 2019

DCDB (Version April 2016) is reproduced with the permission of the State of Queensland



### OM-10 HLC Overlay Map



Z:\MapData\GISData\Planning\_Division\01 Planning Scheme Amendments\01 Proposed\Tabored Amendment\102\_Post Consultation and State Approval\Version 201902\_MX05\OM\_Heritage\_Landscape\_Character.mxd



**PLANNING SCHEME  
OVERLAY MAP - HERITAGE AND  
LANDSCAPE CHARACTER**

 Property boundaries

Please read the following notes about this map:

This overlay map only affects you if you wish to develop and your property is identified as a local or landscape heritage area or a significant tree is located on or within 20m of your property (develop means: to build, extend or demolish; change use; subdivide; clear vegetation; fill or excavate).

This map shows significant trees, places, objects and buildings having heritage or cultural significance.

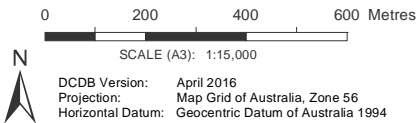
Refer to relevant zone code, local plan code and/or development codes for requirements associated with this overlay map.

Some Local heritage places may also be Queensland heritage places. Refer to Planning Scheme Policy - Heritage and Landscape Character for further detail.

Refer to Planning Scheme Policy - Heritage and Landscape Character for a description list of sites, objects, buildings and trees corresponding to the numbers on this overlay map.

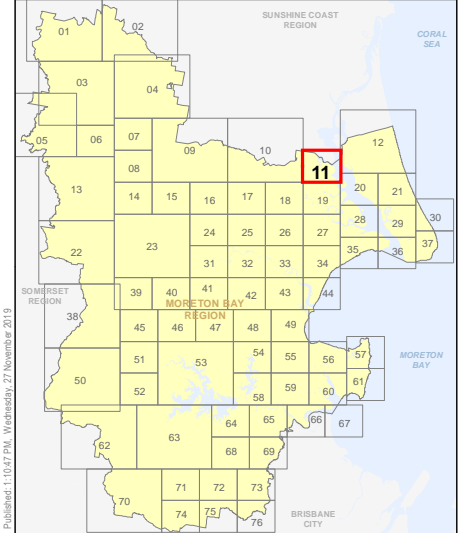
For further information regarding this overlay map, please refer to the Overlay information sheet on Council's planning scheme website ([www.moretonbay.qld.gov.au/mbrcpplanningscheme](http://www.moretonbay.qld.gov.au/mbrcpplanningscheme)) or contact council on 3205 0555.

**Effective on and from XXXXX**



**DISCLAIMER:** Some of the information shown in this document has been provided to Council from external third parties. Council makes no representation and gives no warranty about the accuracy, reliability, completeness or suitability for any particular purpose of the information. Persons should not rely on the information shown in this document to make any decision with financial or legal implications and should instead rely on their own enquiries. To the full extent that it is able to do so in law, Council disclaims all liability (including liability in negligence) for all costs, losses and damages (including indirect and consequential costs, losses and damages) caused by or arising from anyone using or relying on the information shown in this document for any purpose whatsoever. © Copyright Moreton Bay Regional Council 2019

DCDB (Version April 2016) is reproduced with the permission of the State of Queensland



**OM-11 HLC  
Overlay Map**

Z:\MapData\GISData\Planning\_Division\01 Planning Scheme Amendments\01 Proposed\Tabored Amendment 102\_Post Consultation and State Approval\Version 201902\_M005\OM\_Heritage\_Landscape\_Character.mxd



Please Note: Do Not Print using "Page Scaling: Fit to Printable Area", this will distort the scale of the map and impacts quality of text and linework. Please print using setup of A3 paper size and Landscape orientation, with "Page Scaling: None", and you will not see this message.



**PLANNING SCHEME  
OVERLAY MAP - HERITAGE AND  
LANDSCAPE CHARACTER**

 Property boundaries

Please read the following notes about this map:

This overlay map only affects you if you wish to develop and your property is identified as a local or landscape heritage area or a significant tree is located on or within 20m of your property (develop means: to build, extend or demolish; change use; subdivide; clear vegetation; fill or excavate).

This map shows significant trees, places, objects and buildings having heritage or cultural significance.

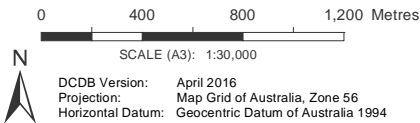
Refer to relevant zone code, local plan code and/or development codes for requirements associated with this overlay map.

Some Local heritage places may also be Queensland heritage places. Refer to Planning Scheme Policy - Heritage and Landscape Character for further detail.

Refer to Planning Scheme Policy - Heritage and Landscape Character for a description list of sites, objects, buildings and trees corresponding to the numbers on this overlay map.

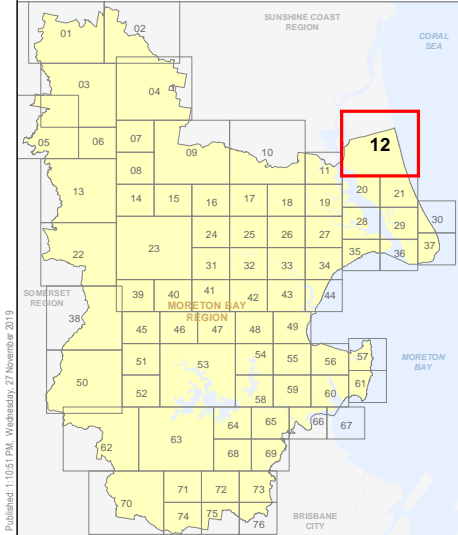
For further information regarding this overlay map, please refer to the Overlay information sheet on Council's planning scheme website ([www.moretonbay.qld.gov.au/mbrcpplanningscheme](http://www.moretonbay.qld.gov.au/mbrcpplanningscheme)) or contact council on 3205 0555.

**Effective on and from XXXXX**



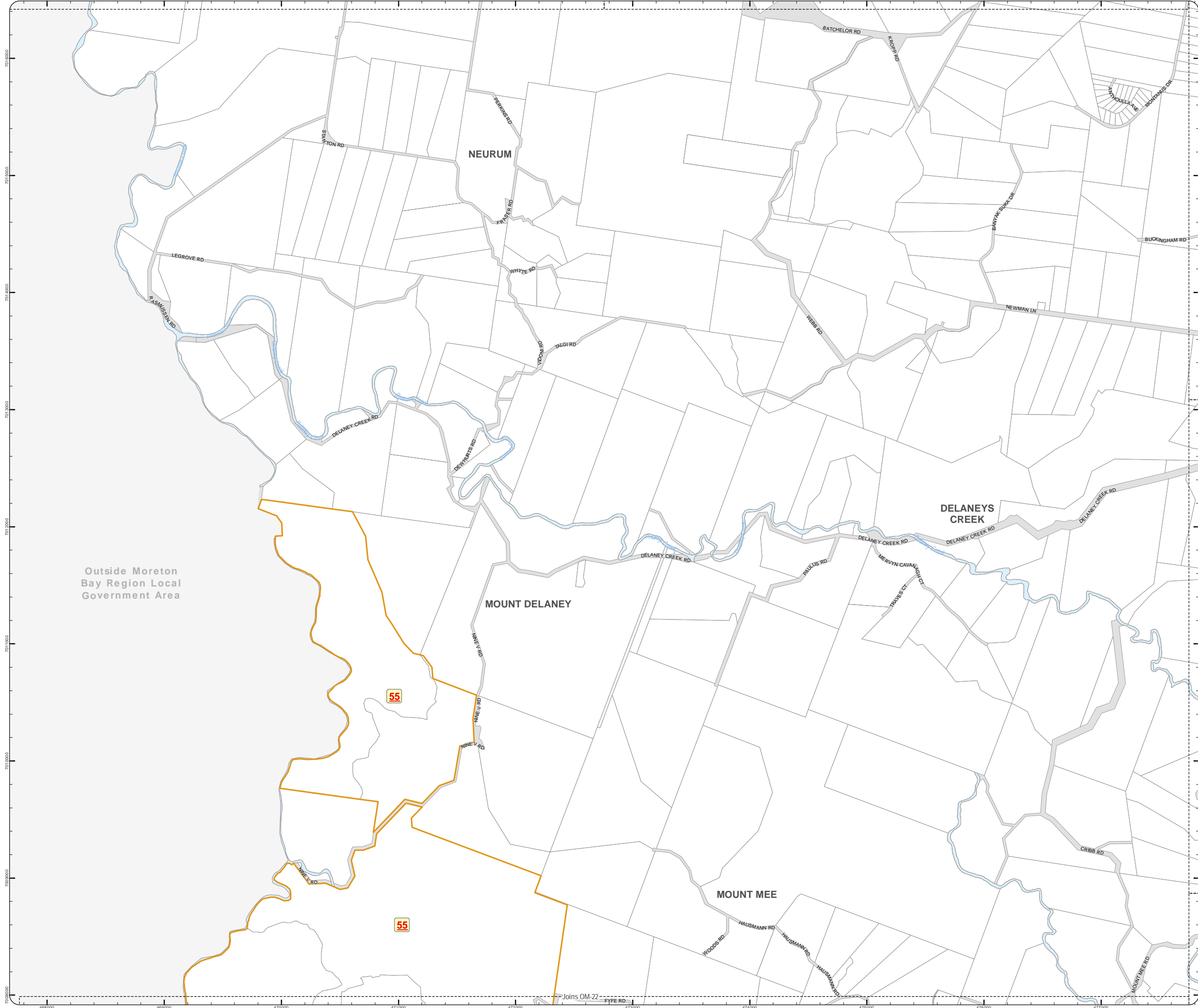
**DISCLAIMER:** Some of the information shown in this document has been provided to Council from external third parties. Council makes no representation and gives no warranty about the accuracy, reliability, completeness or suitability for any particular purpose of the information. Persons should not rely on the information shown in this document to make any decision with financial or legal implications and should instead rely on their own enquiries. To the full extent that it is able to do so in law, Council disclaims all liability (including liability in negligence) for all costs, losses and damages (including indirect and consequential costs, losses and damages) caused by or arising from anyone using or relying on the information shown in this document for any purpose whatsoever. © Copyright Moreton Bay Regional Council 2019

DCDB (Version April 2016) is reproduced with the permission of the State of Queensland





**OM-12 HLC  
Overlay Map**

Z:\MapData\GISData\Planning\_Division\01 Planning Scheme Amendments\01 Proposed Tabored Amendment\102\_Post Consultation and State Approval\Version 201902\_OM-13\OM\_Heritage\_Landscape\_Character.mxd



**PLANNING SCHEME  
OVERLAY MAP - HERITAGE AND  
LANDSCAPE CHARACTER**

-  Property boundaries
-  Local heritage place

Please read the following notes about this map:

This overlay map only affects you if you wish to develop and your property is identified as a local or landscape heritage area or a significant tree is located on or within 20m of your property (develop means: to build, extend or demolish; change use; subdivide; clear vegetation; fill or excavate).

This map shows significant trees, places, objects and buildings having heritage or cultural significance.

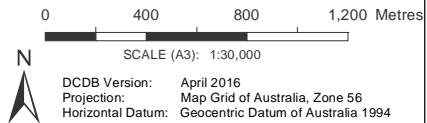
Refer to relevant zone code, local plan code and/or development codes for requirements associated with this overlay map.

Some Local heritage places may also be Queensland heritage places. Refer to Planning Scheme Policy - Heritage and Landscape Character for further detail.

Refer to Planning Scheme Policy - Heritage and Landscape Character for a description list of sites, objects, buildings and trees corresponding to the numbers on this overlay map.

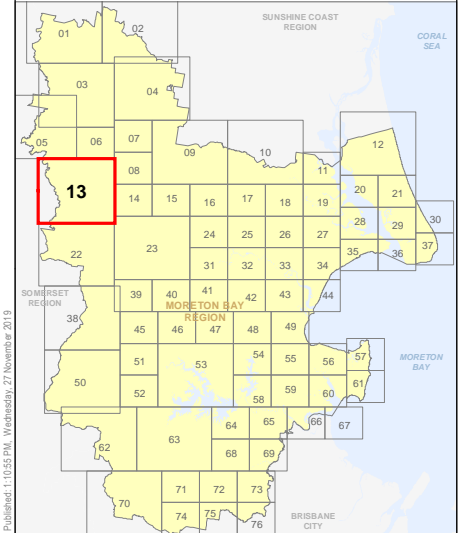
For further information regarding this overlay map, please refer to the Overlay information sheet on Council's planning scheme website ([www.moretonbay.qld.gov.au/mbrcplanningscheme](http://www.moretonbay.qld.gov.au/mbrcplanningscheme)) or contact council on 3205 0555.

Effective on and from XXXXX



**DISCLAIMER:** Some of the information shown in this document has been provided to Council from external third parties. Council makes no representation and gives no warranty about the accuracy, reliability, completeness or suitability for any particular purpose of the information. Persons should not rely on the information shown in this document to make any decision with financial or legal implications and should instead rely on their own enquiries. To the full extent that it is able to do so in law, Council disclaims all liability (including liability in negligence) for all costs, losses and damages (including indirect and consequential costs, losses and damages) caused by or arising from anyone using or relying on the information shown in this document for any purpose whatsoever. © Copyright Moreton Bay Regional Council 2019

DCDB (Version April 2016) is reproduced with the permission of the State of Queensland



**OM-13 HLC  
Overlay Map**



Z:\MapData\GISData\Planning\_Division\01 Planning Scheme Amendments\01 Proposed Tabared Amendment 102\_Post Consultation and State Approval Version 201902\_M02\OM-14\_Heritage\_Landscape\_Character.mxd



**PLANNING SCHEME  
OVERLAY MAP - HERITAGE AND  
LANDSCAPE CHARACTER**

 Property boundaries

Please read the following notes about this map:

This overlay map only affects you if you wish to develop and your property is identified as a local or landscape heritage area or a significant tree is located on or within 20m of your property (develop means: to build, extend or demolish; change use; subdivide; clear vegetation; fill or excavate).

This map shows significant trees, places, objects and buildings having heritage or cultural significance.

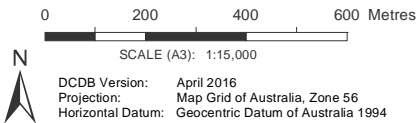
Refer to relevant zone code, local plan code and/or development codes for requirements associated with this overlay map.

Some Local heritage places may also be Queensland heritage places. Refer to Planning Scheme Policy - Heritage and Landscape Character for further detail.

Refer to Planning Scheme Policy - Heritage and Landscape Character for a description list of sites, objects, buildings and trees corresponding to the numbers on this overlay map.

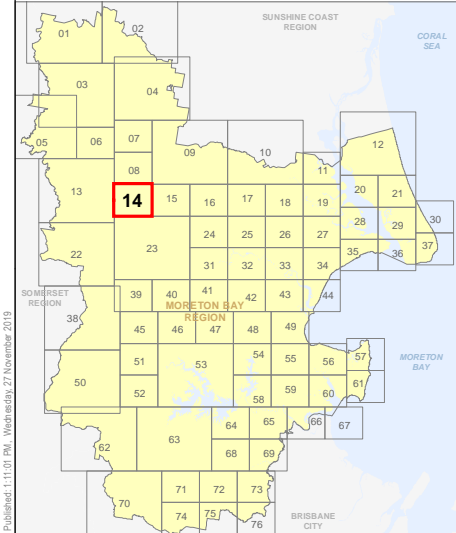
For further information regarding this overlay map, please refer to the Overlay information sheet on Council's planning scheme website ([www.moretonbay.qld.gov.au/mbrcpplanningscheme](http://www.moretonbay.qld.gov.au/mbrcpplanningscheme)) or contact council on 3205 0555.

**Effective on and from XXXXX**



**DISCLAIMER:** Some of the information shown in this document has been provided to Council from external third parties. Council makes no representation and gives no warranty about the accuracy, reliability, completeness or suitability for any particular purpose of the information. Persons should not rely on the information shown in this document to make any decision with financial or legal implications and should instead rely on their own enquiries. To the full extent that it is able to do so in law, Council disclaims all liability (including liability in negligence) for all costs, losses and damages (including indirect and consequential costs, losses and damages) caused by or arising from anyone using or relying on the information shown in this document for any purpose whatsoever. © Copyright Moreton Bay Regional Council 2019

DCDB (Version April 2016) is reproduced with the permission of the State of Queensland



Published 1:11:01 PM, Wednesday 27 November 2019

**OM-14 HLC  
Overlay Map**

Z:\MapData\GISData\Planning\_Division\01 Planning Scheme Amendments\01 Proposed\Tailored Amendment 102\_Post Consultation and State Approval Version 201902\_MXDoc\OM\_Heritage\_Landscape\_Character.mxd



**PLANNING SCHEME  
OVERLAY MAP - HERITAGE AND  
LANDSCAPE CHARACTER**

- Property boundaries
- Local heritage place

Please read the following notes about this map:

This overlay map only affects you if you wish to develop and your property is identified as a local or landscape heritage area or a significant tree is located on or within 20m of your property (develop means: to build, extend or demolish; change use; subdivide; clear vegetation; fill or excavate).

This map shows significant trees, places, objects and buildings having heritage or cultural significance.

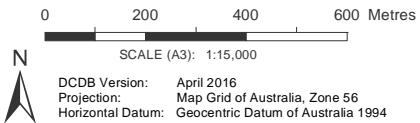
Refer to relevant zone code, local plan code and/or development codes for requirements associated with this overlay map.

Some Local heritage places may also be Queensland heritage places. Refer to Planning Scheme Policy - Heritage and Landscape Character for further detail.

Refer to Planning Scheme Policy - Heritage and Landscape Character for a description list of sites, objects, buildings and trees corresponding to the numbers on this overlay map.

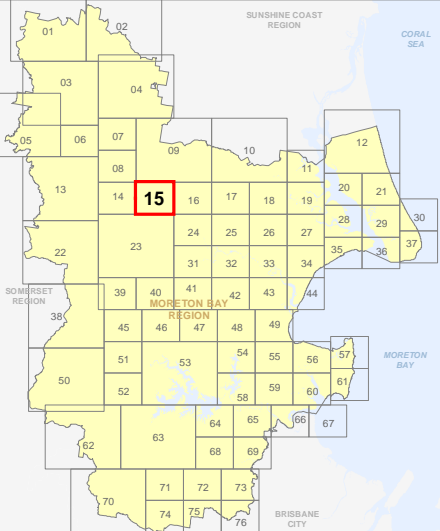
For further information regarding this overlay map, please refer to the Overlay information sheet on Council's planning scheme website ([www.moretonbay.qld.gov.au/mbrcpplanningscheme](http://www.moretonbay.qld.gov.au/mbrcpplanningscheme)) or contact council on 3205 0555.

Effective on and from XXXXX



**DISCLAIMER:** Some of the information shown in this document has been provided to Council from external third parties. Council makes no representation and gives no warranty about the accuracy, reliability, completeness or suitability for any particular purpose of the information. Persons should not rely on the information shown in this document to make any decision with financial or legal implications and should instead rely on their own enquiries. To the full extent that it is able to do so in law, Council disclaims all liability (including liability in negligence) for all costs, losses and damages (including indirect and consequential costs, losses and damages) caused by or arising from anyone using or relying on the information shown in this document for any purpose whatsoever. © Copyright Moreton Bay Regional Council 2019

DCDB (Version April 2016) is reproduced with the permission of the State of Queensland



**OM-15 HLC  
Overlay Map**

Z:\MapData\GISData\Planning\_Division\01 Planning Scheme Amendments\01 Proposed Tailored Amendment 102\_Post Consultation and State Approval Version 201902\_MXDoc\OM\_Heritage\_Landscape\_Character.mxd



**PLANNING SCHEME  
OVERLAY MAP - HERITAGE AND  
LANDSCAPE CHARACTER**

- Property boundaries
- Local heritage place

Please read the following notes about this map:

This overlay map only affects you if you wish to develop and your property is identified as a local or landscape heritage area or a significant tree is located on or within 20m of your property (develop means: to build, extend or demolish; change use; subdivide; clear vegetation; fill or excavate).

This map shows significant trees, places, objects and buildings having heritage or cultural significance.

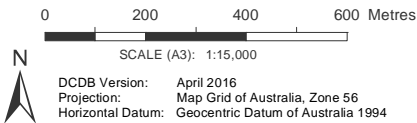
Refer to relevant zone code, local plan code and/or development codes for requirements associated with this overlay map.

Some Local heritage places may also be Queensland heritage places. Refer to Planning Scheme Policy - Heritage and Landscape Character for further detail.

Refer to Planning Scheme Policy - Heritage and Landscape Character for a description list of sites, objects, buildings and trees corresponding to the numbers on this overlay map.

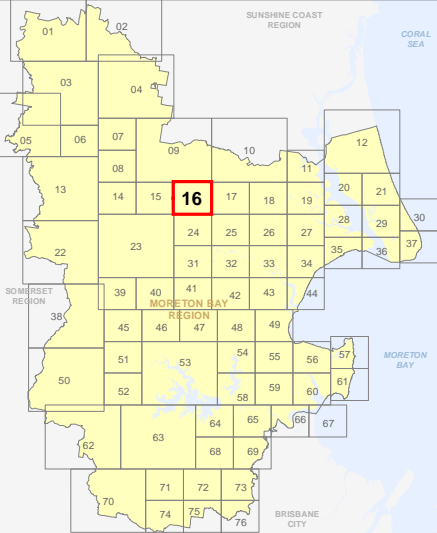
For further information regarding this overlay map, please refer to the Overlay information sheet on Council's planning scheme website ([www.moretonbay.qld.gov.au/mbrcpplanningscheme](http://www.moretonbay.qld.gov.au/mbrcpplanningscheme)) or contact council on 3205 0555.

Effective on and from XXXXX



**DISCLAIMER:** Some of the information shown in this document has been provided to Council from external third parties. Council makes no representation and gives no warranty about the accuracy, reliability, completeness or suitability for any particular purpose of the information. Persons should not rely on the information shown in this document to make any decision with financial or legal implications and should instead rely on their own enquiries. To the full extent that it is able to do so in law, Council disclaims all liability (including liability in negligence) for all costs, losses and damages (including indirect and consequential costs, losses and damages) caused by or arising from anyone using or relying on the information shown in this document for any purpose whatsoever. © Copyright Moreton Bay Regional Council 2019

DCDB (Version April 2016) is reproduced with the permission of the State of Queensland



**OM-16 HLC  
Overlay Map**



Z:\MapData\GISData\Planning\_Division\01 Planning Scheme Amendments\01 Proposed\Tabled Amendment 102\_Post Consultation and State Approval Version 201902\_MXDoc\OM\_Heritage\_Landscape\_Character.mxd



PLANNING SCHEME  
OVERLAY MAP - HERITAGE AND  
LANDSCAPE CHARACTER

- Property boundaries
- Local heritage place

Please read the following notes about this map:

This overlay map only affects you if you wish to develop and your property is identified as a local or landscape heritage area or a significant tree is located on or within 20m of your property (develop means: to build, extend or demolish; change use; subdivide; clear vegetation; fill or excavate).

This map shows significant trees, places, objects and buildings having heritage or cultural significance.

Refer to relevant zone code, local plan code and/or development codes for requirements associated with this overlay map.

Some Local heritage places may also be Queensland heritage places. Refer to Planning Scheme Policy - Heritage and Landscape Character for further detail.

Refer to Planning Scheme Policy - Heritage and Landscape Character for a description list of sites, objects, buildings and trees corresponding to the numbers on this overlay map.

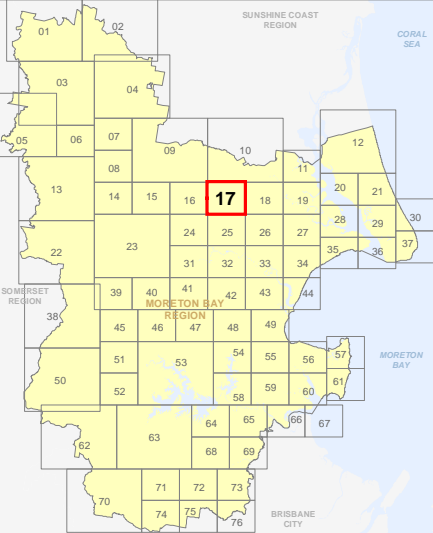
For further information regarding this overlay map, please refer to the Overlay information sheet on Council's planning scheme website ([www.moretonbay.qld.gov.au/mbrcplanningscheme](http://www.moretonbay.qld.gov.au/mbrcplanningscheme)) or contact council on 3205 0555.

Effective on and from XXXXX



**DISCLAIMER:** Some of the information shown in this document has been provided to Council from external third parties. Council makes no representation and gives no warranty about the accuracy, reliability, completeness or suitability for any particular purpose of the information. Persons should not rely on the information shown in this document to make any decision with financial or legal implications and should instead rely on their own enquiries. To the full extent that it is able to do so in law, Council disclaims all liability (including liability in negligence) for all costs, losses and damages (including indirect and consequential costs, losses and damages) caused by or arising from anyone using or relying on the information shown in this document for any purpose whatsoever. © Copyright Moreton Bay Regional Council 2019

DCDB (Version April 2016) is reproduced with the permission of the State of Queensland



OM-17 HLC  
Overlay Map

Z:\MapData\GISData\Planning\_Division\01 Planning Scheme Amendments\01 Proposed\Tailored Amendment 102\_Post Consultation and State Approval Version 201902\_MXDoc\OM\_Heritage\_Landscape\_Character.mxd



**PLANNING SCHEME  
OVERLAY MAP - HERITAGE AND  
LANDSCAPE CHARACTER**

 Property boundaries

Please read the following notes about this map:

This overlay map only affects you if you wish to develop and your property is identified as a local or landscape heritage area or a significant tree is located on or within 20m of your property (develop means: to build, extend or demolish; change use; subdivide; clear vegetation; fill or excavate).

This map shows significant trees, places, objects and buildings having heritage or cultural significance.

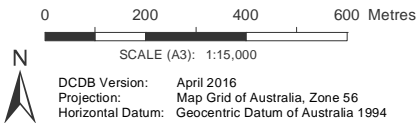
Refer to relevant zone code, local plan code and/or development codes for requirements associated with this overlay map.

Some Local heritage places may also be Queensland heritage places. Refer to Planning Scheme Policy - Heritage and Landscape Character for further detail.

Refer to Planning Scheme Policy - Heritage and Landscape Character for a description list of sites, objects, buildings and trees corresponding to the numbers on this overlay map.

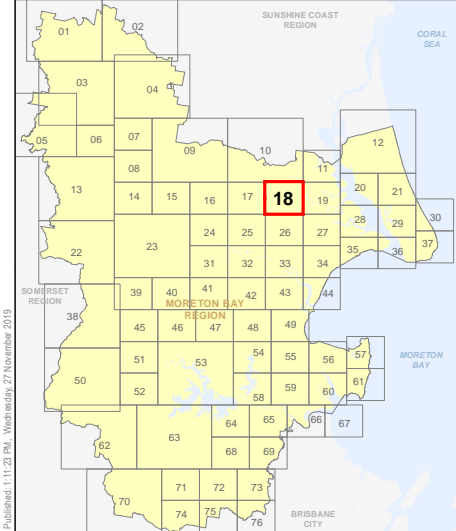
For further information regarding this overlay map, please refer to the Overlay information sheet on Council's planning scheme website ([www.moretonbay.qld.gov.au/mbrcpplanningscheme](http://www.moretonbay.qld.gov.au/mbrcpplanningscheme)) or contact council on 3205 0555.

**Effective on and from XXXXX**



**DISCLAIMER:** Some of the information shown in this document has been provided to Council from external third parties. Council makes no representation and gives no warranty about the accuracy, reliability, completeness or suitability for any particular purpose of the information. Persons should not rely on the information shown in this document to make any decision with financial or legal implications and should instead rely on their own enquiries. To the full extent that it is able to do so in law, Council disclaims all liability (including liability in negligence) for all costs, losses and damages (including indirect and consequential costs, losses and damages) caused by or arising from anyone using or relying on the information shown in this document for any purpose whatsoever. © Copyright Moreton Bay Regional Council 2019

DCDB (Version April 2016) is reproduced with the permission of the State of Queensland



**OM-18 HLC  
Overlay Map**

Z:\Map Data\GISData\Planning\_Division\01 Planning Scheme Amendments\01 Proposed Tailored Amendment 102\_Post Consultation and State Approval Version 201902\_M00\OM-18\_Heritage\_Landscape\_Character.mxd



PLANNING SCHEME  
OVERLAY MAP - HERITAGE AND  
LANDSCAPE CHARACTER

- Property boundaries
- Local heritage place

Please read the following notes about this map:

This overlay map only affects you if you wish to develop and your property is identified as a local or landscape heritage area or a significant tree is located on or within 20m of your property (develop means: to build, extend or demolish; change use; subdivide; clear vegetation; fill or excavate).

This map shows significant trees, places, objects and buildings having heritage or cultural significance.

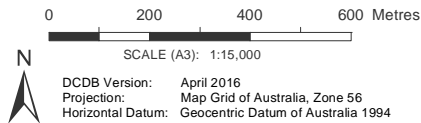
Refer to relevant zone code, local plan code and/or development codes for requirements associated with this overlay map.

Some Local heritage places may also be Queensland heritage places. Refer to Planning Scheme Policy - Heritage and Landscape Character for further detail.

Refer to Planning Scheme Policy - Heritage and Landscape Character for a description list of sites, objects, buildings and trees corresponding to the numbers on this overlay map.

For further information regarding this overlay map, please refer to the Overlay information sheet on Council's planning scheme website ([www.moretonbay.qld.gov.au/mbrplanningscheme](http://www.moretonbay.qld.gov.au/mbrplanningscheme)) or contact council on 3205 0555.

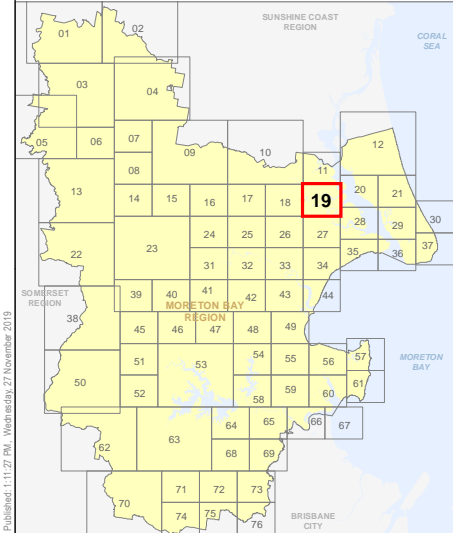
Effective on and from XXXXX



DCDB Version: April 2016  
Projection: Map Grid of Australia, Zone 56  
Horizontal Datum: Geocentric Datum of Australia 1994

**DISCLAIMER:** Some of the information shown in this document has been provided to Council from external third parties. Council makes no representation and gives no warranty about the accuracy, reliability, completeness or suitability for any particular purpose of the information. Persons should not rely on the information shown in this document to make any decision with financial or legal implications and should instead rely on their own enquiries. To the full extent that it is able to do so in law, Council disclaims all liability (including liability in negligence) for all costs, losses and damages (including indirect and consequential costs, losses and damages) caused by or arising from anyone using or relying on the information shown in this document for any purpose whatsoever. © Copyright Moreton Bay Regional Council 2019

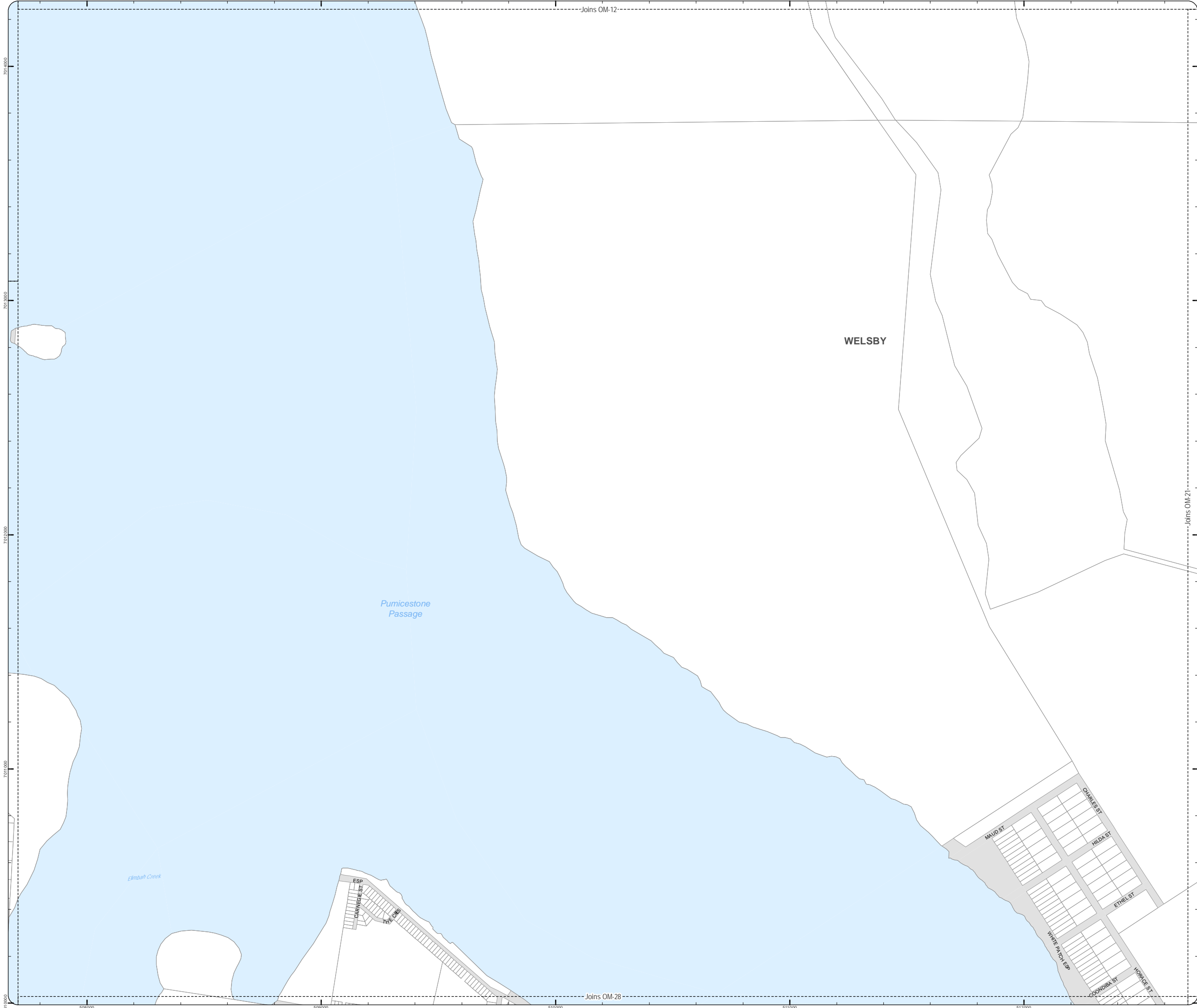
DCDB (Version April 2016) is reproduced with the permission of the State of Queensland



OM-19 HLC  
Overlay Map



Z:\MapData\GISData\Planning\_Division\01 Planning Scheme Amendments\01 Proposed\Tabred Amendment 102\_Post Consultation and State Approval\Version 201902\_M005\OM\_Heritage\_Landscape\_Character.mxd



**PLANNING SCHEME  
OVERLAY MAP - HERITAGE AND  
LANDSCAPE CHARACTER**

Property boundaries

Please read the following notes about this map:

This overlay map only affects you if you wish to develop and your property is identified as a local or landscape heritage area or a significant tree is located on or within 20m of your property (develop means: to build, extend or demolish; change use; subdivide; clear vegetation; fill or excavate).

This map shows significant trees, places, objects and buildings having heritage or cultural significance.

Refer to relevant zone code, local plan code and/or development codes for requirements associated with this overlay map.

Some Local heritage places may also be Queensland heritage places. Refer to Planning Scheme Policy - Heritage and Landscape Character for further detail.

Refer to Planning Scheme Policy - Heritage and Landscape Character for a description list of sites, objects, buildings and trees corresponding to the numbers on this overlay map.

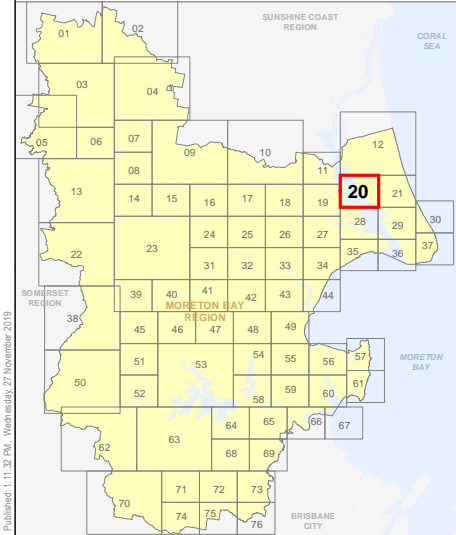
For further information regarding this overlay map, please refer to the Overlay information sheet on Council's planning scheme website ([www.moretonbay.qld.gov.au/mbrcpplanningscheme](http://www.moretonbay.qld.gov.au/mbrcpplanningscheme)) or contact council on 3205 0555.

Effective on and from XXXXX



**DISCLAIMER:** Some of the information shown in this document has been provided to Council from external third parties. Council makes no representation and gives no warranty about the accuracy, reliability, completeness or suitability for any particular purpose of the information. Persons should not rely on the information shown in this document to make any decision with financial or legal implications and should instead rely on their own enquiries. To the full extent that it is able to do so in law, Council disclaims all liability (including liability in negligence) for all costs, losses and damages (including indirect and consequential costs, losses and damages) caused by or arising from anyone using or relying on the information shown in this document for any purpose whatsoever. © Copyright Moreton Bay Regional Council 2019

DCDB (Version April 2016) is reproduced with the permission of the State of Queensland





**OM-20 HLC  
Overlay Map**

Z:\MapData\GISData\Planning\_Division\01 Planning Scheme Amendments\01 Proposed\Tabored Amendment\102\_Post Consultation and State Approval\Version 201902\_M00\OM\_Heritage\_Landscape\_Character.mxd



**PLANNING SCHEME**  
**OVERLAY MAP - HERITAGE AND**  
**LANDSCAPE CHARACTER**

-  Property boundaries
-  Local heritage place

Please read the following notes about this map:

This overlay map only affects you if you wish to develop and your property is identified as a local or landscape heritage area or a significant tree is located on or within 20m of your property (develop means: to build, extend or demolish; change use; subdivide; clear vegetation; fill or excavate).

This map shows significant trees, places, objects and buildings having heritage or cultural significance.

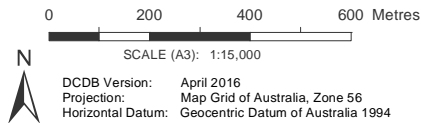
Refer to relevant zone code, local plan code and/or development codes for requirements associated with this overlay map.

Some Local heritage places may also be Queensland heritage places. Refer to Planning Scheme Policy - Heritage and Landscape Character for further detail.

Refer to Planning Scheme Policy - Heritage and Landscape Character for a description list of sites, objects, buildings and trees corresponding to the numbers on this overlay map.

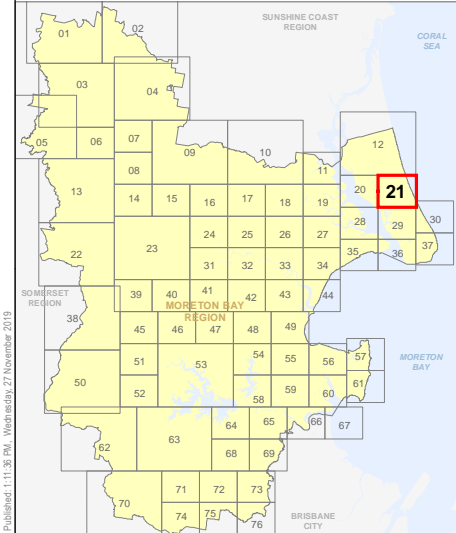
For further information regarding this overlay map, please refer to the Overlay information sheet on Council's planning scheme website ([www.moretonbay.qld.gov.au/mbrcpplanningscheme](http://www.moretonbay.qld.gov.au/mbrcpplanningscheme)) or contact council on 3205 0555.

Effective on and from XXXXX



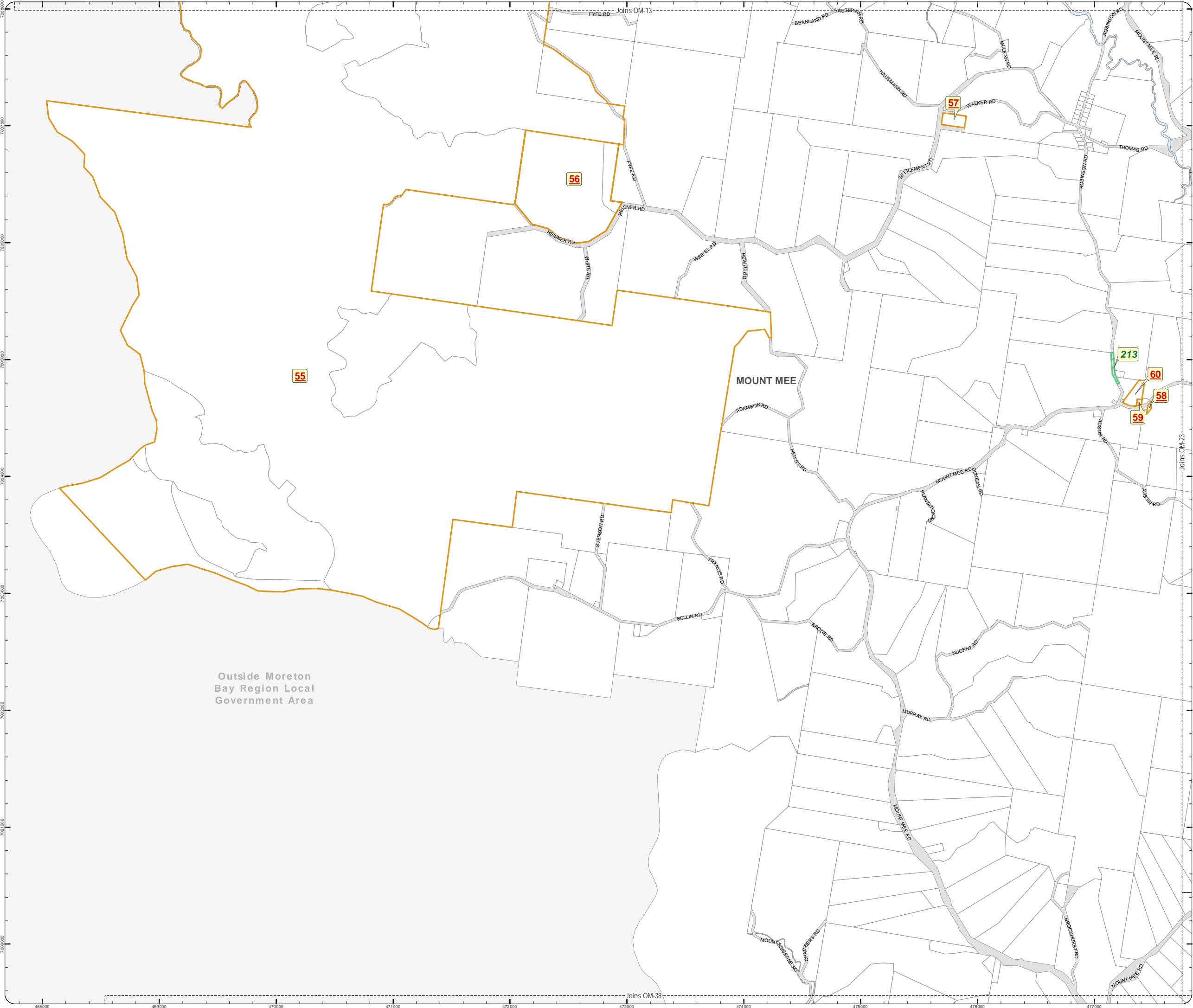
**DISCLAIMER:** Some of the information shown in this document has been provided to Council from external third parties. Council makes no representation and gives no warranty about the accuracy, reliability, completeness or suitability for any particular purpose of the information. Persons should not rely on the information shown in this document to make any decision with financial or legal implications and should instead rely on their own enquiries. To the full extent that it is able to do so in law, Council disclaims all liability (including liability in negligence) for all costs, losses and damages (including indirect and consequential costs, losses and damages) caused by or arising from anyone using or relying on the information shown in this document for any purpose whatsoever. © Copyright Moreton Bay Regional Council 2019

DCDB (Version April 2016) is reproduced with the permission of the State of Queensland



**OM-21 HLC**  
**Overlay Map**

Z:\MapData\GISData\Planning\_Division\01 Planning Scheme Amendments\01 Proposed\Tabored Amendment 102\_Post Consultation and State Approval Version 201902\_MXDs\OM\_Heritage\_Landscape\_Character.mxd



**PLANNING SCHEME  
OVERLAY MAP - HERITAGE AND  
LANDSCAPE CHARACTER**

- Property boundaries
- Local heritage place
- Landscape heritage area

Please read the following notes about this map:

This overlay map only affects you if you wish to develop and your property is identified as a local or landscape heritage area or a significant tree is located on or within 20m of your property (develop means: to build, extend or demolish; change use; subdivide; clear vegetation; fill or excavate).

This map shows significant trees, places, objects and buildings having heritage or cultural significance.

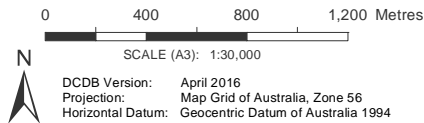
Refer to relevant zone code, local plan code and/or development codes for requirements associated with this overlay map.

Some Local heritage places may also be Queensland heritage places. Refer to Planning Scheme Policy - Heritage and Landscape Character for further detail.

Refer to Planning Scheme Policy - Heritage and Landscape Character for a description list of sites, objects, buildings and trees corresponding to the numbers on this overlay map.

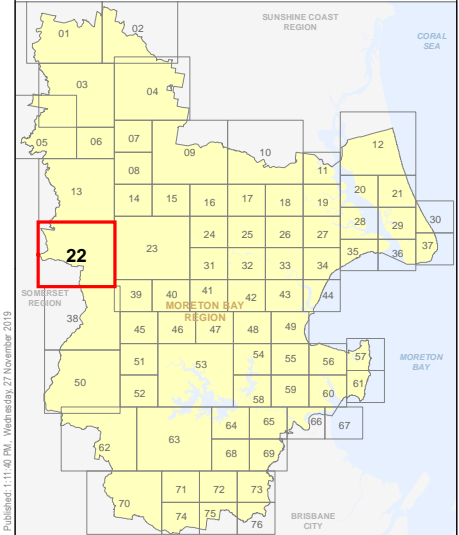
For further information regarding this overlay map, please refer to the Overlay information sheet on Council's planning scheme website ([www.moretonbay.qld.gov.au/mbrcpplanningScheme](http://www.moretonbay.qld.gov.au/mbrcpplanningScheme)) or contact council on 3205 0555.

Effective on and from XXXXX



**DISCLAIMER:** Some of the information shown in this document has been provided to Council from external third parties. Council makes no representation and gives no warranty about the accuracy, reliability, completeness or suitability for any particular purpose of the information. Persons should not rely on the information shown in this document to make any decision with financial or legal implications and should instead rely on their own enquiries. To the full extent that it is able to do so in law, Council disclaims all liability (including liability in negligence) for all costs, losses and damages (including indirect and consequential costs, losses and damages) caused by or arising from anyone using or relying on the information shown in this document for any purpose whatsoever. © Copyright Moreton Bay Regional Council 2019

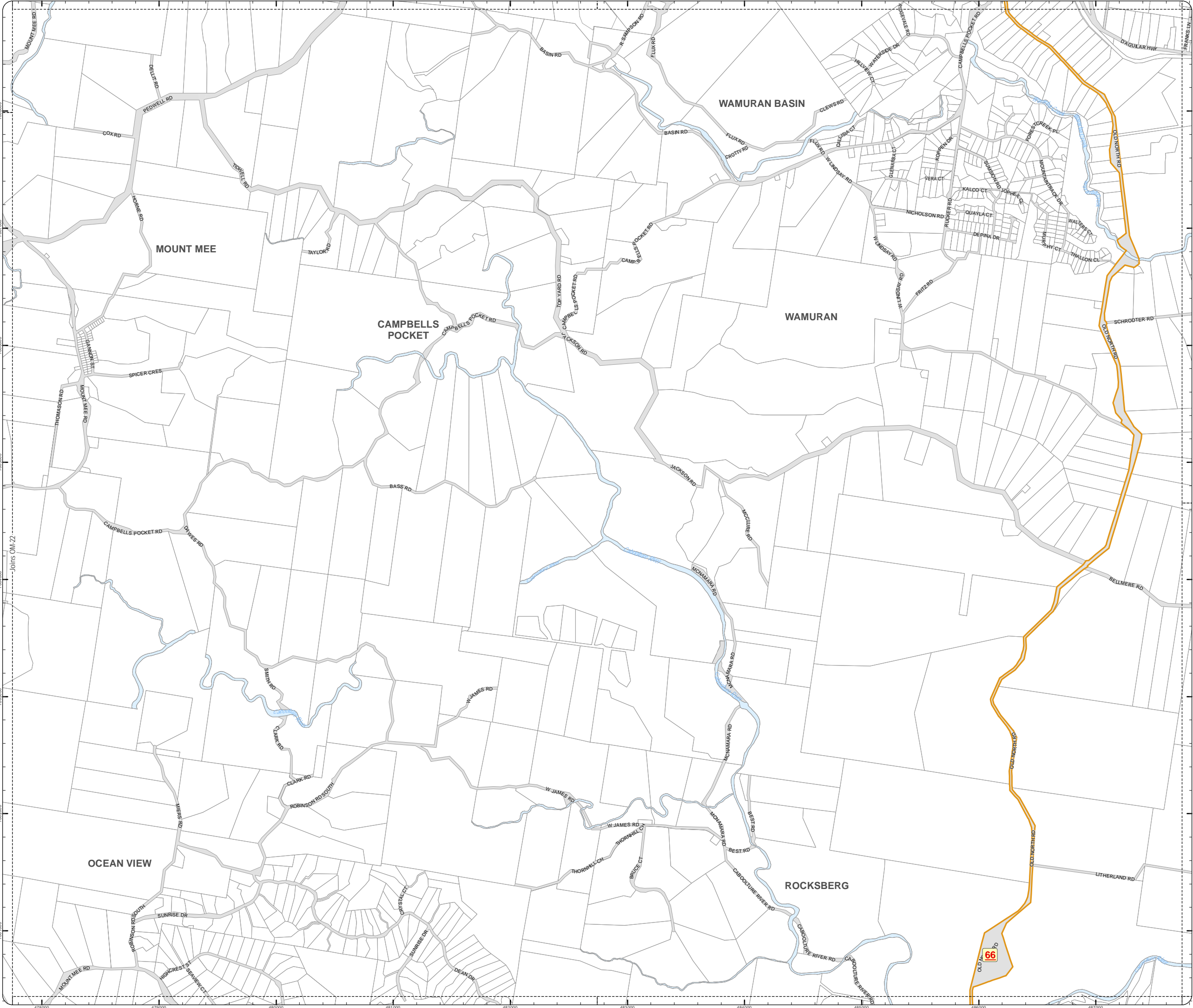
DCDB (Version April 2016) is reproduced with the permission of the State of Queensland



**OM-22 HLC  
Overlay Map**



Z:\MapData\GISData\Planning\_Division\01\_Planning\_SchemeAmendments\01\_Proposed\Tailored Amendment 102\_Post Consultation and State Approval Version 201902\_MXDoc\OM\_Heritage\_Landscape\_Character.mxd



PLANNING SCHEME  
OVERLAY MAP - HERITAGE AND  
LANDSCAPE CHARACTER

- Property boundaries
- Local heritage place

Please read the following notes about this map:

This overlay map only affects you if you wish to develop and your property is identified as a local or landscape heritage area or a significant tree is located on or within 20m of your property (develop means: to build, extend or demolish; change use; subdivide; clear vegetation; fill or excavate).

This map shows significant trees, places, objects and buildings having heritage or cultural significance.

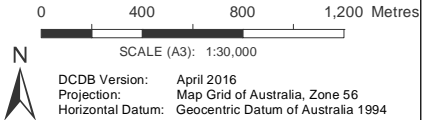
Refer to relevant zone code, local plan code and/or development codes for requirements associated with this overlay map.

Some Local heritage places may also be Queensland heritage places. Refer to Planning Scheme Policy - Heritage and Landscape Character for further detail.

Refer to Planning Scheme Policy - Heritage and Landscape Character for a description list of sites, objects, buildings and trees corresponding to the numbers on this overlay map.

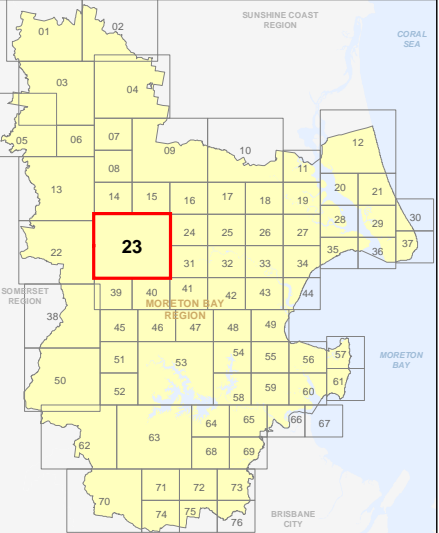
For further information regarding this overlay map, please refer to the Overlay information sheet on Council's planning scheme website ([www.moretonbay.qld.gov.au/mbrcpplanningscheme](http://www.moretonbay.qld.gov.au/mbrcpplanningscheme)) or contact council on 3205 0555.

Effective on and from XXXXX



**DISCLAIMER:** Some of the information shown in this document has been provided to Council from external third parties. Council makes no representation and gives no warranty about the accuracy, reliability, completeness or suitability for any particular purpose of the information. Persons should not rely on the information shown in this document to make any decision with financial or legal implications and should instead rely on their own enquiries. To the full extent that it is able to do so in law, Council disclaims all liability (including liability in negligence) for all costs, losses and damages (including indirect and consequential costs, losses and damages) caused by or arising from anyone using or relying on the information shown in this document for any purpose whatsoever. © Copyright Moreton Bay Regional Council 2019

DCDB (Version April 2016) is reproduced with the permission of the State of Queensland



OM-23 HLC  
Overlay Map

Z:\MapData\GISData\Planning\_Division\01 Planning Scheme Amendments\01 Proposed\Tailored Amendment 102\_Post Consultation and State Approval\Version 201902\_M000\OM\_Heritage\_Landscape\_Character.mxd



**PLANNING SCHEME  
OVERLAY MAP - HERITAGE AND  
LANDSCAPE CHARACTER**

Property boundaries

Please read the following notes about this map:

This overlay map only affects you if you wish to develop and your property is identified as a local or landscape heritage area or a significant tree is located on or within 20m of your property (develop means: to build, extend or demolish; change use; subdivide; clear vegetation; fill or excavate).

This map shows significant trees, places, objects and buildings having heritage or cultural significance.

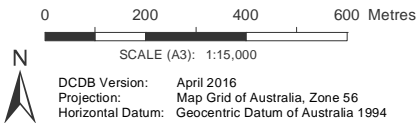
Refer to relevant zone code, local plan code and/or development codes for requirements associated with this overlay map.

Some Local heritage places may also be Queensland heritage places. Refer to Planning Scheme Policy - Heritage and Landscape Character for further detail.

Refer to Planning Scheme Policy - Heritage and Landscape Character for a description list of sites, objects, buildings and trees corresponding to the numbers on this overlay map.

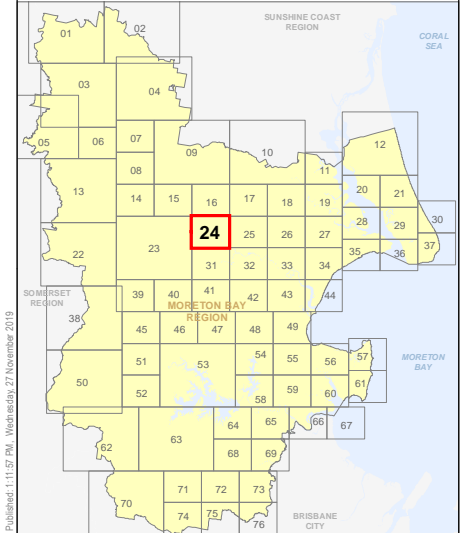
For further information regarding this overlay map, please refer to the Overlay information sheet on Council's planning scheme website ([www.moretonbay.qld.gov.au/mbrcpplanningscheme](http://www.moretonbay.qld.gov.au/mbrcpplanningscheme)) or contact council on 3205 0555.

Effective on and from XXXXX



**DISCLAIMER:** Some of the information shown in this document has been provided to Council from external third parties. Council makes no representation and gives no warranty about the accuracy, reliability, completeness or suitability for any particular purpose of the information. Persons should not rely on the information shown in this document to make any decision with financial or legal implications and should instead rely on their own enquiries. To the full extent that it is able to do so in law, Council disclaims all liability (including liability in negligence) for all costs, losses and damages (including indirect and consequential costs, losses and damages) caused by or arising from anyone using or relying on the information shown in this document for any purpose whatsoever. © Copyright Moreton Bay Regional Council 2019

DCDB (Version April 2016) is reproduced with the permission of the State of Queensland



**OM-24 HLC  
Overlay Map**



PLANNING SCHEME  
OVERLAY MAP - HERITAGE AND  
LANDSCAPE CHARACTER

- Property boundaries
- Local heritage place

Please read the following notes about this map:

This overlay map only affects you if you wish to develop and your property is identified as a local or landscape heritage area or a significant tree is located on or within 20m of your property (develop means: to build, extend or demolish; change use; subdivide; clear vegetation; fill or excavate).

This map shows significant trees, places, objects and buildings having heritage or cultural significance.

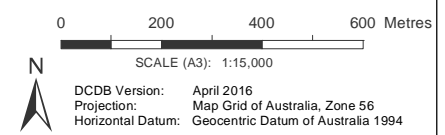
Refer to relevant zone code, local plan code and/or development codes for requirements associated with this overlay map.

Some Local heritage places may also be Queensland heritage places. Refer to Planning Scheme Policy - Heritage and Landscape Character for further detail.

Refer to Planning Scheme Policy - Heritage and Landscape Character for a description list of sites, objects, buildings and trees corresponding to the numbers on this overlay map.

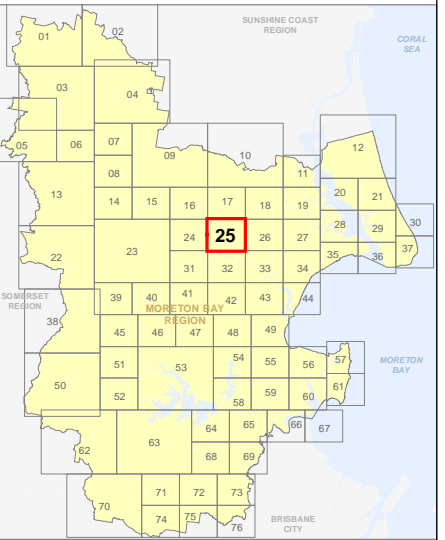
For further information regarding this overlay map, please refer to the Overlay information sheet on Council's planning scheme website ([www.moretonbay.qld.gov.au/mbrclplanningscheme](http://www.moretonbay.qld.gov.au/mbrclplanningscheme)) or contact council on 3205 0555.

Effective on and from XXXXX

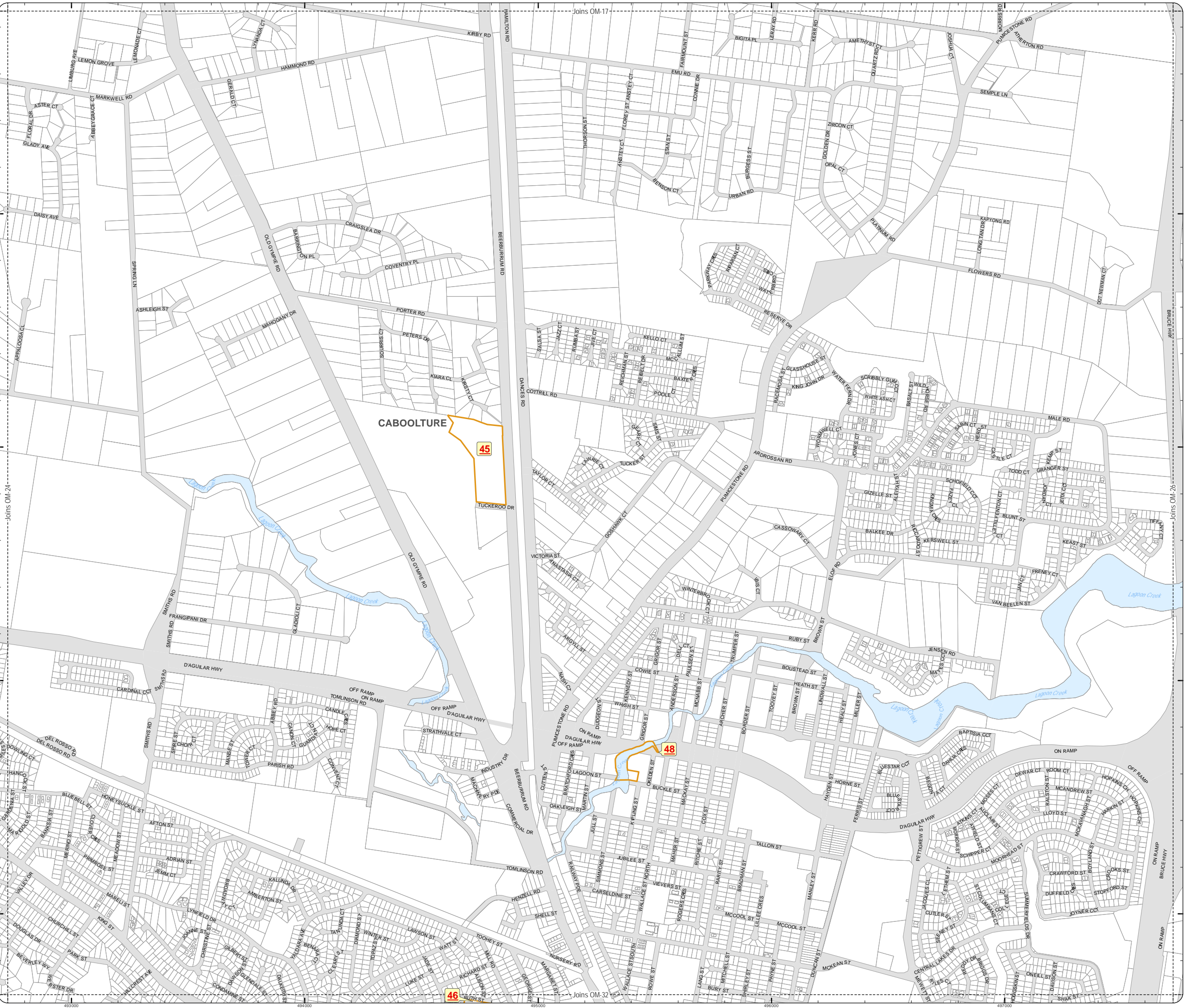


**DISCLAIMER:** Some of the information shown in this document has been provided to Council from external third parties. Council makes no representation and gives no warranty about the accuracy, reliability, completeness or suitability for any particular purpose of the information. Persons should not rely on the information shown in this document to make any decision with financial or legal implications and should instead rely on their own enquiries. To the full extent that it is able to do so in law, Council disclaims all liability (including liability in negligence) for all costs, losses and damages (including indirect and consequential costs, losses and damages) caused by or arising from anyone using or relying on the information shown in this document for any purpose whatsoever. © Copyright Moreton Bay Regional Council 2019

DCDB (Version April 2016) is reproduced with the permission of the State of Queensland



OM-25 HLC  
Overlay Map





Z:\MapData\GISData\Planning\_Division\01 Planning Scheme Amendments\01 Proposed Tailored Amendment 102\_Post Consultation and State Approval Version 201902\_M02\OM-18\_Heritage\_Landscape\_Character.mxd



**PLANNING SCHEME**  
**OVERLAY MAP - HERITAGE AND**  
**LANDSCAPE CHARACTER**

Property boundaries

Please read the following notes about this map:

This overlay map only affects you if you wish to develop and your property is identified as a local or landscape heritage area or a significant tree is located on or within 20m of your property (develop means: to build, extend or demolish; change use; subdivide; clear vegetation; fill or excavate).

This map shows significant trees, places, objects and buildings having heritage or cultural significance.

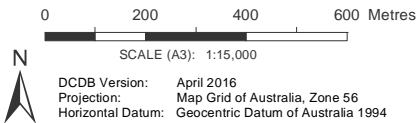
Refer to relevant zone code, local plan code and/or development codes for requirements associated with this overlay map.

Some Local heritage places may also be Queensland heritage places. Refer to Planning Scheme Policy - Heritage and Landscape Character for further detail.

Refer to Planning Scheme Policy - Heritage and Landscape Character for a description list of sites, objects, buildings and trees corresponding to the numbers on this overlay map.

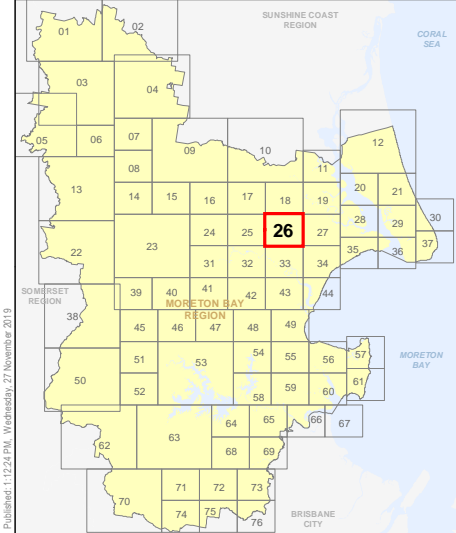
For further information regarding this overlay map, please refer to the Overlay information sheet on Council's planning scheme website ([www.moretonbay.qld.gov.au/mbrcpplanningscheme](http://www.moretonbay.qld.gov.au/mbrcpplanningscheme)) or contact council on 3205 0555.

Effective on and from XXXXX



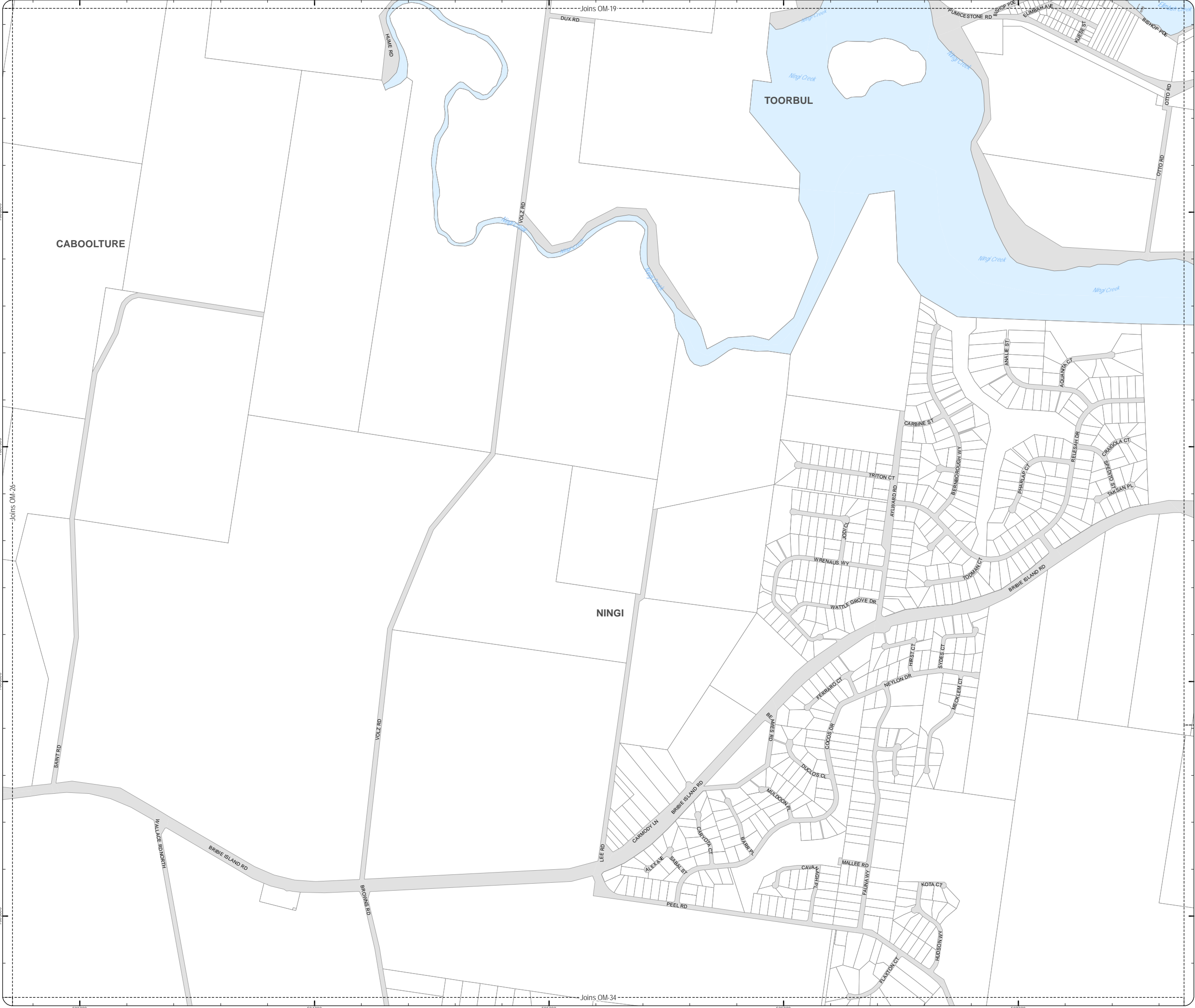
**DISCLAIMER:** Some of the information shown in this document has been provided to Council from external third parties. Council makes no representation and gives no warranty about the accuracy, reliability, completeness or suitability for any particular purpose of the information. Persons should not rely on the information shown in this document to make any decision with financial or legal implications and should instead rely on their own enquiries. To the full extent that it is able to do so in law, Council disclaims all liability (including liability in negligence) for all costs, losses and damages (including indirect and consequential costs, losses and damages) caused by or arising from anyone using or relying on the information shown in this document for any purpose whatsoever. © Copyright Moreton Bay Regional Council 2019

DCDB (Version April 2016) is reproduced with the permission of the State of Queensland



**OM-26 HLC**  
**Overlay Map**

Z:\MapData\GISData\Planning\_Division\01 Planning Scheme Amendments\01 Proposed\Tabled Amendments\102\_Post Consultation and State Approval\Version 201902\_M00\OM-19\_Heritage\_Landscape\_Character.mxd



PLANNING SCHEME  
OVERLAY MAP - HERITAGE AND  
LANDSCAPE CHARACTER

Property boundaries

Please read the following notes about this map:

This overlay map only affects you if you wish to develop and your property is identified as a local or landscape heritage area or a significant tree is located on or within 20m of your property (develop means: to build, extend or demolish; change use; subdivide; clear vegetation; fill or excavate).

This map shows significant trees, places, objects and buildings having heritage or cultural significance.

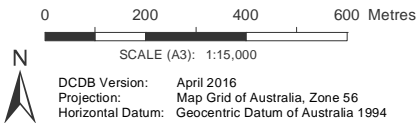
Refer to relevant zone code, local plan code and/or development codes for requirements associated with this overlay map.

Some Local heritage places may also be Queensland heritage places. Refer to Planning Scheme Policy - Heritage and Landscape Character for further detail.

Refer to Planning Scheme Policy - Heritage and Landscape Character for a description list of sites, objects, buildings and trees corresponding to the numbers on this overlay map.

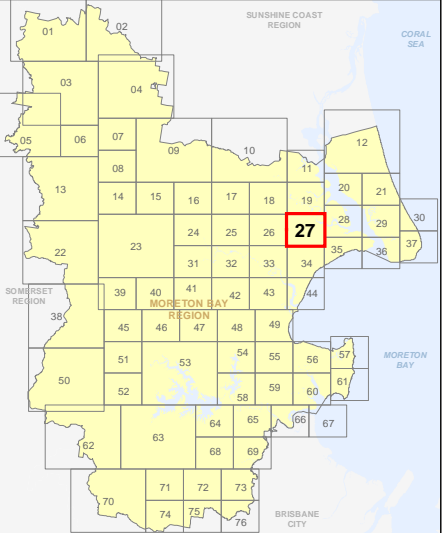
For further information regarding this overlay map, please refer to the Overlay information sheet on Council's planning scheme website ([www.moretonbay.qld.gov.au/mbrcpplanningscheme](http://www.moretonbay.qld.gov.au/mbrcpplanningscheme)) or contact council on 3205 0555.

Effective on and from XXXXX



**DISCLAIMER:** Some of the information shown in this document has been provided to Council from external third parties. Council makes no representation and gives no warranty about the accuracy, reliability, completeness or suitability for any particular purpose of the information. Persons should not rely on the information shown in this document to make any decision with financial or legal implications and should instead rely on their own enquiries. To the full extent that it is able to do so in law, Council disclaims all liability (including liability in negligence) for all costs, losses and damages (including indirect and consequential costs, losses and damages) caused by or arising from anyone using or relying on the information shown in this document for any purpose whatsoever. © Copyright Moreton Bay Regional Council 2019

DCDB (Version April 2016) is reproduced with the permission of the State of Queensland



OM-27 HLC  
Overlay Map

Z:\MapData\GISData\Planning\_Division\01 Planning Scheme Amendments\01 Proposed\Tabored Amendment 102\_Post Consultation and State Approval\Version 201902\_MXDoc\OM\_Heritage\_Landscape\_Character.mxd



**PLANNING SCHEME  
OVERLAY MAP - HERITAGE AND  
LANDSCAPE CHARACTER**

Property boundaries

Please read the following notes about this map:

This overlay map only affects you if you wish to develop and your property is identified as a local or landscape heritage area or a significant tree is located on or within 20m of your property (develop means: to build, extend or demolish; change use; subdivide; clear vegetation; fill or excavate).

This map shows significant trees, places, objects and buildings having heritage or cultural significance.

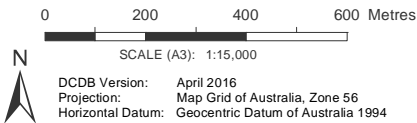
Refer to relevant zone code, local plan code and/or development codes for requirements associated with this overlay map.

Some Local heritage places may also be Queensland heritage places. Refer to Planning Scheme Policy - Heritage and Landscape Character for further detail.

Refer to Planning Scheme Policy - Heritage and Landscape Character for a description list of sites, objects, buildings and trees corresponding to the numbers on this overlay map.

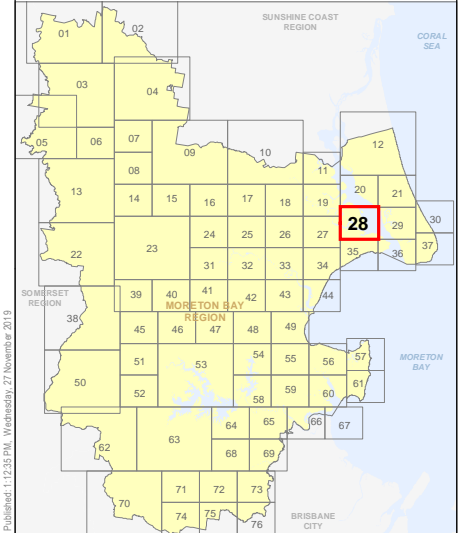
For further information regarding this overlay map, please refer to the Overlay information sheet on Council's planning scheme website ([www.moretonbay.qld.gov.au/mbrcpplanningscheme](http://www.moretonbay.qld.gov.au/mbrcpplanningscheme)) or contact council on 3205 0555.

Effective on and from XXXXX



**DISCLAIMER:** Some of the information shown in this document has been provided to Council from external third parties. Council makes no representation and gives no warranty about the accuracy, reliability, completeness or suitability for any particular purpose of the information. Persons should not rely on the information shown in this document to make any decision with financial or legal implications and should instead rely on their own enquiries. To the full extent that it is able to do so in law, Council disclaims all liability (including liability in negligence) for all costs, losses and damages (including indirect and consequential costs, losses and damages) caused by or arising from anyone using or relying on the information shown in this document for any purpose whatsoever. © Copyright Moreton Bay Regional Council 2019

DCDB (Version April 2016) is reproduced with the permission of the State of Queensland



**OM-28 HLC  
Overlay Map**



Z:\MapData\GISData\Planning\_Division\01\_Planning\_SchemeAmendments\01\_Proposed\_TalentedAmendment 1102\_PostConsultation and State Approval Version 201902\_M005\OM\_Heritage\_Landscape\_Character.mxd



PLANNING SCHEME  
OVERLAY MAP - HERITAGE AND  
LANDSCAPE CHARACTER

- Property boundaries
- Local heritage place

Please read the following notes about this map:

This overlay map only affects you if you wish to develop and your property is identified as a local or landscape heritage area or a significant tree is located on or within 20m of your property (develop means: to build, extend or demolish; change use; subdivide; clear vegetation; fill or excavate).

This map shows significant trees, places, objects and buildings having heritage or cultural significance.

Refer to relevant zone code, local plan code and/or development codes for requirements associated with this overlay map.

Some Local heritage places may also be Queensland heritage places. Refer to Planning Scheme Policy - Heritage and Landscape Character for further detail.

Refer to Planning Scheme Policy - Heritage and Landscape Character for a description list of sites, objects, buildings and trees corresponding to the numbers on this overlay map.

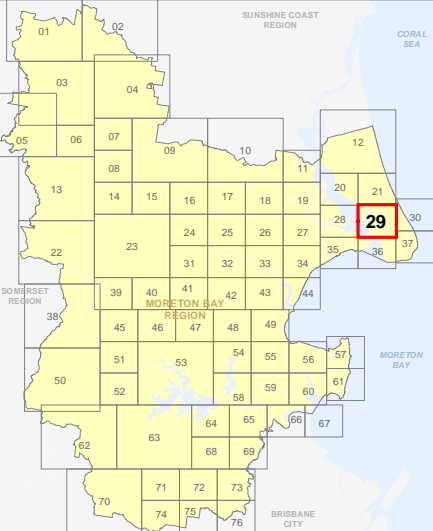
For further information regarding this overlay map, please refer to the Overlay information sheet on Council's planning scheme website ([www.moretonbay.qld.gov.au/mbrcplanningscheme](http://www.moretonbay.qld.gov.au/mbrcplanningscheme)) or contact council on 3205 0555.

Effective on and from XXXXX



**DISCLAIMER:** Some of the information shown in this document has been provided to Council from external third parties. Council makes no representation and gives no warranty about the accuracy, reliability, completeness or suitability for any particular purpose of the information. Persons should not rely on the information shown in this document to make any decision with financial or legal implications and should instead rely on their own enquiries. To the full extent that it is able to do so in law, Council disclaims all liability (including liability in negligence) for all costs, losses and damages (including indirect and consequential costs, losses and damages) caused by or arising from anyone using or relying on the information shown in this document for any purpose whatsoever. © Copyright Moreton Bay Regional Council 2019

DCDB (Version April 2016) is reproduced with the permission of the State of Queensland





OM-29 HLC  
Overlay Map

Z:\MapData\GISData\Planning\_Division\01 Planning Scheme Amendments\01 Proposed\Tabred Amendment 102\_Post Consultation and State Approval Version 201902\_MOCs\OM\_Heritage\_Landscape\_Character.mxd



**PLANNING SCHEME**  
**OVERLAY MAP - HERITAGE AND**  
**LANDSCAPE CHARACTER**

-  Property boundaries
-  Local heritage place

Please read the following notes about this map:

This overlay map only affects you if you wish to develop and your property is identified as a local or landscape heritage area or a significant tree is located on or within 20m of your property (develop means: to build, extend or demolish; change use; subdivide; clear vegetation; fill or excavate).

This map shows significant trees, places, objects and buildings having heritage or cultural significance.

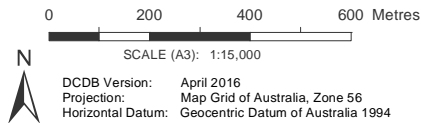
Refer to relevant zone code, local plan code and/or development codes for requirements associated with this overlay map.

Some Local heritage places may also be Queensland heritage places. Refer to Planning Scheme Policy - Heritage and Landscape Character for further detail.

Refer to Planning Scheme Policy - Heritage and Landscape Character for a description list of sites, objects, buildings and trees corresponding to the numbers on this overlay map.

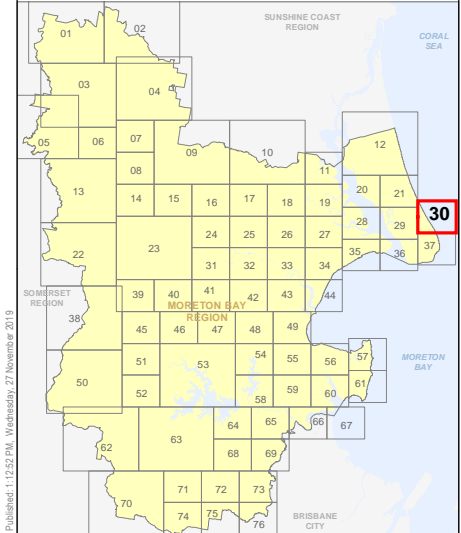
For further information regarding this overlay map, please refer to the Overlay information sheet on Council's planning scheme website ([www.moretonbay.qld.gov.au/mbrcpplanningscheme](http://www.moretonbay.qld.gov.au/mbrcpplanningscheme)) or contact council on 3205 0555.

Effective on and from XXXXX



**DISCLAIMER:** Some of the information shown in this document has been provided to Council from external third parties. Council makes no representation and gives no warranty about the accuracy, reliability, completeness or suitability for any particular purpose of the information. Persons should not rely on the information shown in this document to make any decision with financial or legal implications and should instead rely on their own enquiries. To the full extent that it is able to do so in law, Council disclaims all liability (including liability in negligence) for all costs, losses and damages (including indirect and consequential costs, losses and damages) caused by or arising from anyone using or relying on the information shown in this document for any purpose whatsoever. © Copyright Moreton Bay Regional Council 2019

DCDB (Version April 2016) is reproduced with the permission of the State of Queensland



**OM-30 HLC**  
**Overlay Map**



Z:\MapData\GISData\Planning\_Division\01 Planning Scheme Amendments\01 Proposed\Tairāwhiti\Amendment 102\_Post Consultation and State Approval Version 201902\_MXDoc\OM\_Heritage\_Landscape\_Character.mxd



**PLANNING SCHEME  
OVERLAY MAP - HERITAGE AND  
LANDSCAPE CHARACTER**

- Property boundaries
- Local heritage place

Please read the following notes about this map:

This overlay map only affects you if you wish to develop and your property is identified as a local or landscape heritage area or a significant tree is located on or within 20m of your property (develop means: to build, extend or demolish; change use; subdivide; clear vegetation; fill or excavate).

This map shows significant trees, places, objects and buildings having heritage or cultural significance.

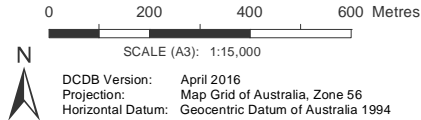
Refer to relevant zone code, local plan code and/or development codes for requirements associated with this overlay map.

Some Local heritage places may also be Queensland heritage places. Refer to Planning Scheme Policy - Heritage and Landscape Character for further detail.

Refer to Planning Scheme Policy - Heritage and Landscape Character for a description list of sites, objects, buildings and trees corresponding to the numbers on this overlay map.

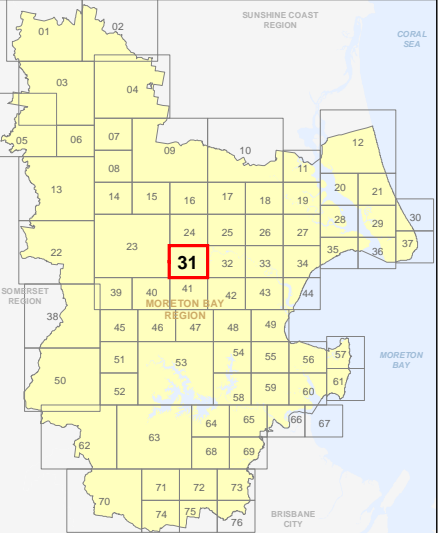
For further information regarding this overlay map, please refer to the Overlay information sheet on Council's planning scheme website ([www.moretonbay.qld.gov.au/mbrcpplanningscheme](http://www.moretonbay.qld.gov.au/mbrcpplanningscheme)) or contact council on 3205 0555.

Effective on and from XXXXX



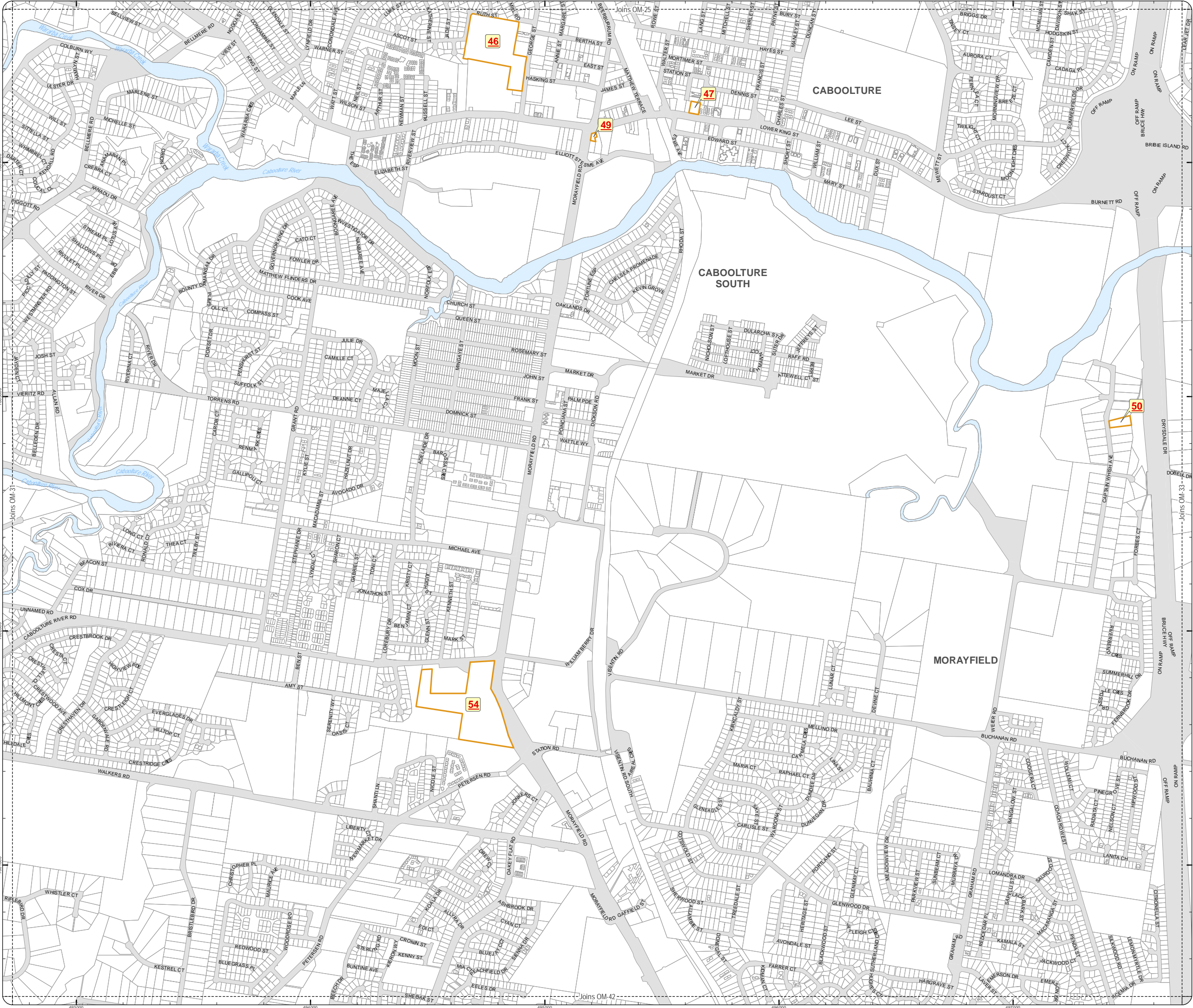
**DISCLAIMER:** Some of the information shown in this document has been provided to Council from external third parties. Council makes no representation and gives no warranty about the accuracy, reliability, completeness or suitability for any particular purpose of the information. Persons should not rely on the information shown in this document to make any decision with financial or legal implications and should instead rely on their own enquiries. To the full extent that it is able to do so in law, Council disclaims all liability (including liability in negligence) for all costs, losses and damages (including indirect and consequential costs, losses and damages) caused by or arising from anyone using or relying on the information shown in this document for any purpose whatsoever. © Copyright Moreton Bay Regional Council 2019

DCDB (Version April 2016) is reproduced with the permission of the State of Queensland



**OM-31 HLC  
Overlay Map**





PLANNING SCHEME  
OVERLAY MAP - HERITAGE AND  
LANDSCAPE CHARACTER

- Property boundaries
- Local heritage place

Please read the following notes about this map:

This overlay map only affects you if you wish to develop and your property is identified as a local or landscape heritage area or a significant tree is located on or within 20m of your property (develop means: to build, extend or demolish; change use; subdivide; clear vegetation; fill or excavate).

This map shows significant trees, places, objects and buildings having heritage or cultural significance.

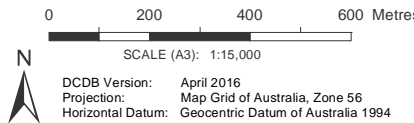
Refer to relevant zone code, local plan code and/or development codes for requirements associated with this overlay map.

Some Local heritage places may also be Queensland heritage places. Refer to Planning Scheme Policy - Heritage and Landscape Character for further detail.

Refer to Planning Scheme Policy - Heritage and Landscape Character for a description list of sites, objects, buildings and trees corresponding to the numbers on this overlay map.

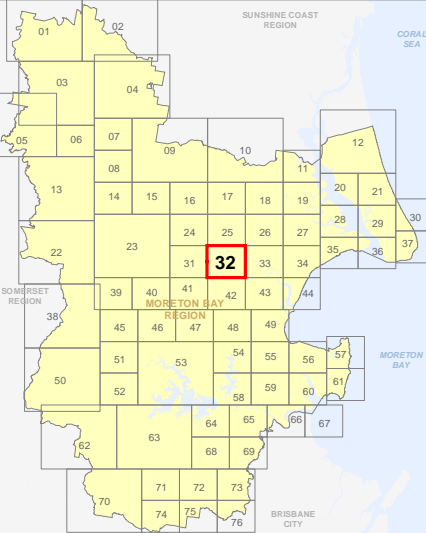
For further information regarding this overlay map, please refer to the Overlay information sheet on Council's planning scheme website ([www.moretonbay.qld.gov.au/mbrclplanningsscheme](http://www.moretonbay.qld.gov.au/mbrclplanningsscheme)) or contact council on 3205 0555.

Effective on and from XXXXX



DISCLAIMER: Some of the information shown in this document has been provided to Council from external third parties. Council makes no representation and gives no warranty about the accuracy, reliability, completeness or suitability for any particular purpose of the information. Persons should not rely on the information shown in this document to make any decision with financial or legal implications and should instead rely on their own enquiries. To the full extent that it is able to do so in law, Council disclaims all liability (including liability in negligence) for all costs, losses and damages (including indirect and consequential costs, losses and damages) caused by or arising from anyone using or relying on the information shown in this document for any purpose whatsoever. © Copyright Moreton Bay Regional Council 2019

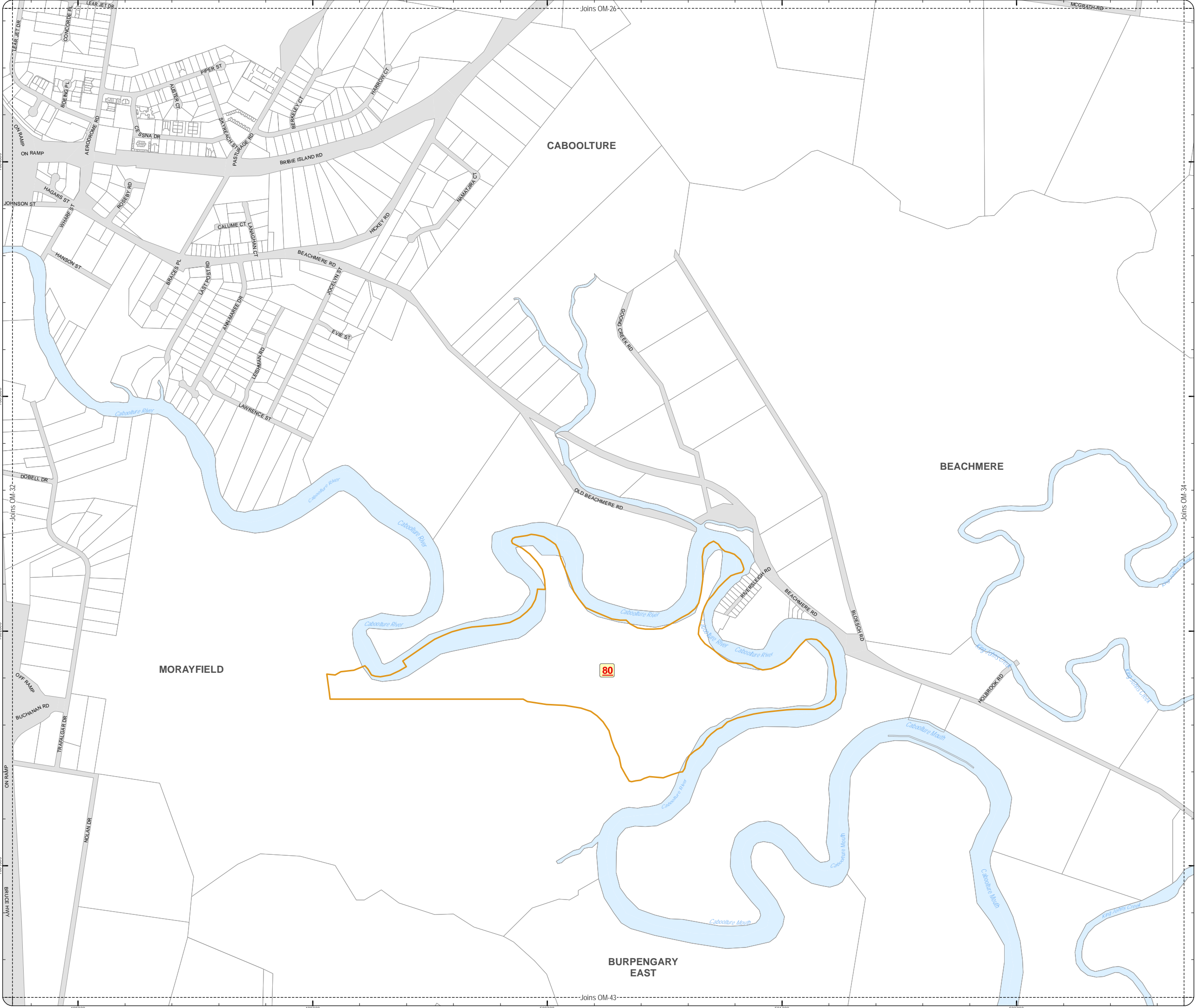
DCDB (Version April 2016) is reproduced with the permission of the State of Queensland



OM-32 HLC  
Overlay Map



Z:\MapData\GISData\Planning\_Division\01 Planning Scheme Amendments\01 Proposed\Tabored Amendment 102\_Post Consultation and State Approval Version 201902\_MXDoc\OM\_Heritage\_Landscape\_Character.mxd



**PLANNING SCHEME  
OVERLAY MAP - HERITAGE AND  
LANDSCAPE CHARACTER**

- Property boundaries
- Local heritage place

Please read the following notes about this map:

This overlay map only affects you if you wish to develop and your property is identified as a local or landscape heritage area or a significant tree is located on or within 20m of your property (develop means: to build, extend or demolish; change use; subdivide; clear vegetation; fill or excavate).

This map shows significant trees, places, objects and buildings having heritage or cultural significance.

Refer to relevant zone code, local plan code and/or development codes for requirements associated with this overlay map.

Some Local heritage places may also be Queensland heritage places. Refer to Planning Scheme Policy - Heritage and Landscape Character for further detail.

Refer to Planning Scheme Policy - Heritage and Landscape Character for a description list of sites, objects, buildings and trees corresponding to the numbers on this overlay map.

For further information regarding this overlay map, please refer to the Overlay information sheet on Council's planning scheme website ([www.moretonbay.qld.gov.au/mbrclplanningscheme](http://www.moretonbay.qld.gov.au/mbrclplanningscheme)) or contact council on 3205 0555.

Effective on and from XXXXX

N

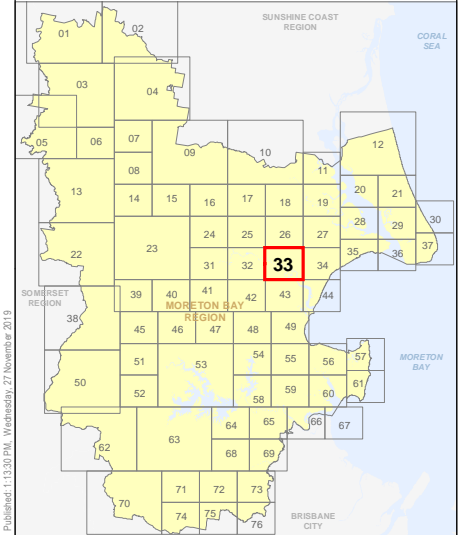
0200400600Metres

SCALE (A3): 1:15,000

DCDB Version: April 2016  
Projection: Map Grid of Australia, Zone 56  
Horizontal Datum: Geocentric Datum of Australia 1994

**DISCLAIMER:** Some of the information shown in this document has been provided to Council from external third parties. Council makes no representation and gives no warranty about the accuracy, reliability, completeness or suitability for any particular purpose of the information. Persons should not rely on the information shown in this document to make any decision with financial or legal implications and should instead rely on their own enquiries. To the full extent that it is able to do so in law, Council disclaims all liability (including liability in negligence) for all costs, losses and damages (including indirect and consequential costs, losses and damages) caused by or arising from anyone using or relying on the information shown in this document for any purpose whatsoever. © Copyright Moreton Bay Regional Council 2019

DCDB (Version April 2016) is reproduced with the permission of the State of Queensland



**OM-33 HLC  
Overlay Map**

Z:\MapData\GISData\Planning\_Division\01 Planning Scheme Amendments\01 Proposed Tailored Amendment 102\_Post Consultation and State Approval Version 201902\_MXDoc\OM\_Heritage\_Landscape\_Character.mxd



**PLANNING SCHEME  
OVERLAY MAP - HERITAGE AND  
LANDSCAPE CHARACTER**

 Property boundaries

Please read the following notes about this map:

This overlay map only affects you if you wish to develop and your property is identified as a local or landscape heritage area or a significant tree is located on or within 20m of your property (develop means: to build, extend or demolish; change use; subdivide; clear vegetation; fill or excavate).

This map shows significant trees, places, objects and buildings having heritage or cultural significance.

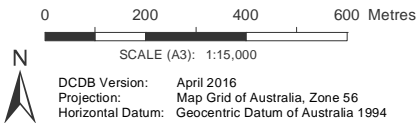
Refer to relevant zone code, local plan code and/or development codes for requirements associated with this overlay map.

Some Local heritage places may also be Queensland heritage places. Refer to Planning Scheme Policy - Heritage and Landscape Character for further detail.

Refer to Planning Scheme Policy - Heritage and Landscape Character for a description list of sites, objects, buildings and trees corresponding to the numbers on this overlay map.

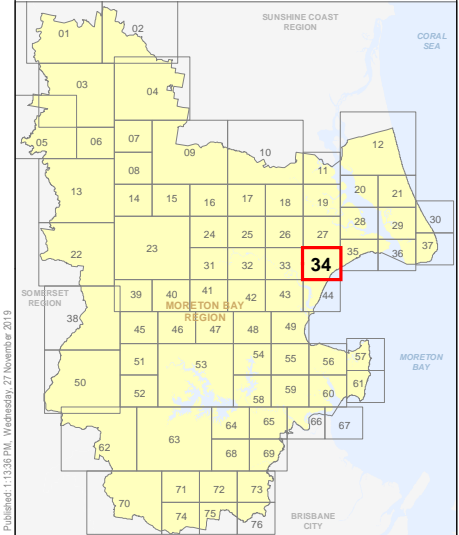
For further information regarding this overlay map, please refer to the Overlay information sheet on Council's planning scheme website ([www.moretonbay.qld.gov.au/mbrcpplanningscheme](http://www.moretonbay.qld.gov.au/mbrcpplanningscheme)) or contact council on 3205 0555.

**Effective on and from XXXXX**



**DISCLAIMER:** Some of the information shown in this document has been provided to Council from external third parties. Council makes no representation and gives no warranty about the accuracy, reliability, completeness or suitability for any particular purpose of the information. Persons should not rely on the information shown in this document to make any decision with financial or legal implications and should instead rely on their own enquiries. To the full extent that it is able to do so in law, Council disclaims all liability (including liability in negligence) for all costs, losses and damages (including indirect and consequential costs, losses and damages) caused by or arising from anyone using or relying on the information shown in this document for any purpose whatsoever. © Copyright Moreton Bay Regional Council 2019

DCDB (Version April 2016) is reproduced with the permission of the State of Queensland



**OM-34 HLC  
Overlay Map**



Z:\MapData\GISData\Planning\_Division\01 Planning Scheme Amendments\01 Proposed\Tabled Amendment 102\_Post Consultation and State Approval Version 201902\_MXDoc\OM\_Heritage\_Landscape\_Character.mxd



**PLANNING SCHEME  
OVERLAY MAP - HERITAGE AND  
LANDSCAPE CHARACTER**

Property boundaries

Please read the following notes about this map:

This overlay map only affects you if you wish to develop and your property is identified as a local or landscape heritage area or a significant tree is located on or within 20m of your property (develop means: to build, extend or demolish; change use; subdivide; clear vegetation; fill or excavate).

This map shows significant trees, places, objects and buildings having heritage or cultural significance.

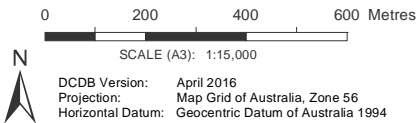
Refer to relevant zone code, local plan code and/or development codes for requirements associated with this overlay map.

Some Local heritage places may also be Queensland heritage places. Refer to Planning Scheme Policy - Heritage and Landscape Character for further detail.

Refer to Planning Scheme Policy - Heritage and Landscape Character for a description list of sites, objects, buildings and trees corresponding to the numbers on this overlay map.

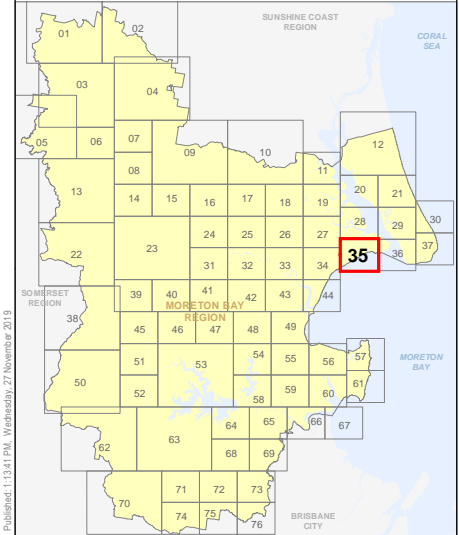
For further information regarding this overlay map, please refer to the Overlay information sheet on Council's planning scheme website ([www.moretonbay.qld.gov.au/mbrcpplanningscheme](http://www.moretonbay.qld.gov.au/mbrcpplanningscheme)) or contact council on 3205 0555.

Effective on and from XXXXX



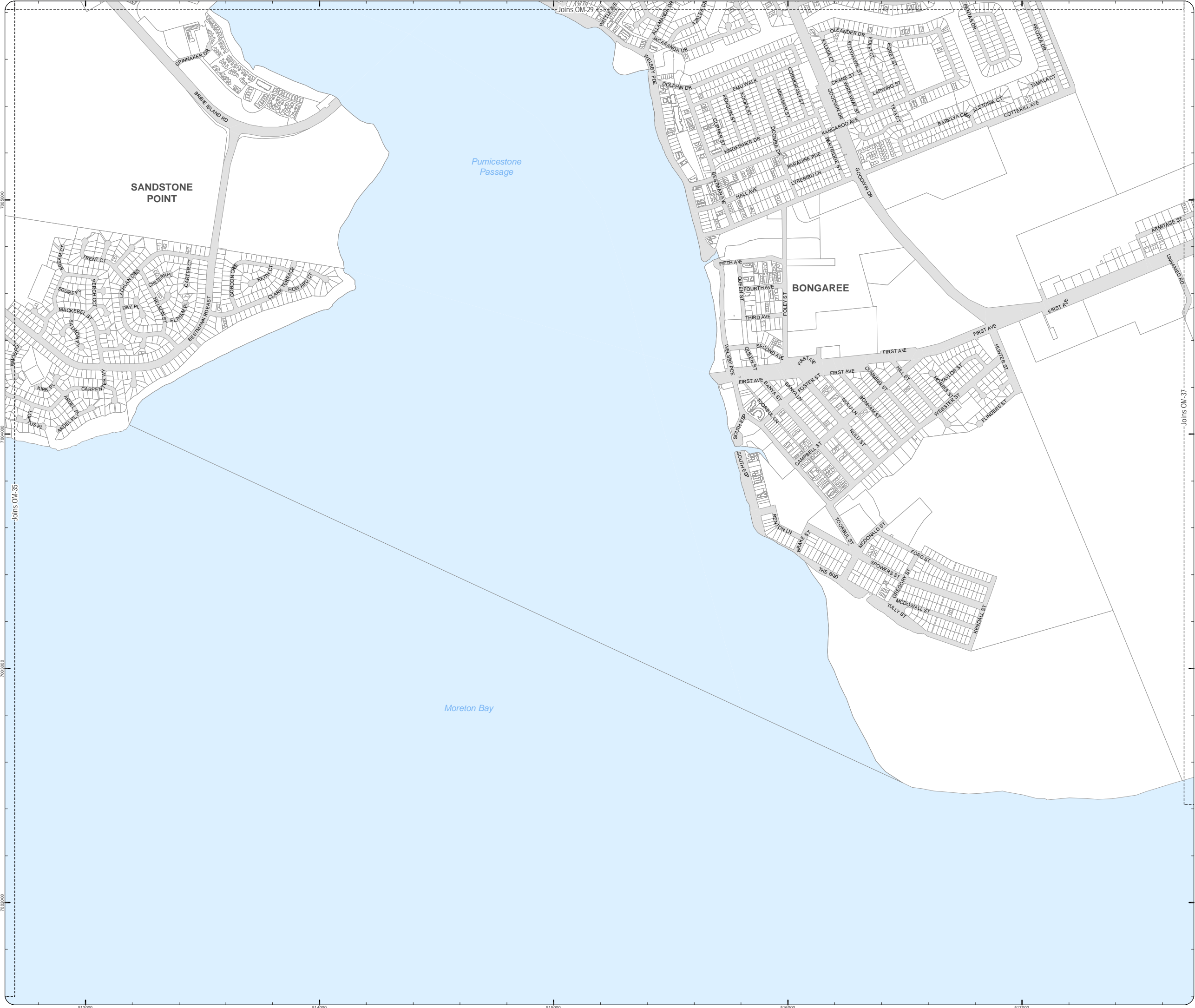
**DISCLAIMER:** Some of the information shown in this document has been provided to Council from external third parties. Council makes no representation and gives no warranty about the accuracy, reliability, completeness or suitability for any particular purpose of the information. Persons should not rely on the information shown in this document to make any decision with financial or legal implications and should instead rely on their own enquiries. To the full extent that it is able to do so in law, Council disclaims all liability (including liability in negligence) for all costs, losses and damages (including indirect and consequential costs, losses and damages) caused by or arising from anyone using or relying on the information shown in this document for any purpose whatsoever. © Copyright Moreton Bay Regional Council 2019

DCDB (Version April 2016) is reproduced with the permission of the State of Queensland



**OM-35 HLC  
Overlay Map**

Z:\MapData\GISData\Planning\_Division\01 Planning Scheme Amendments\01 Proposed\Tabored Amendment\102\_Post Consultation and State Approval\Version 201902\_MOC\OM\_Heritage\_Landscape\_Character.mxd



PLANNING SCHEME  
OVERLAY MAP - HERITAGE AND  
LANDSCAPE CHARACTER

Property boundaries

Please read the following notes about this map:

This overlay map only affects you if you wish to develop and your property is identified as a local or landscape heritage area or a significant tree is located on or within 20m of your property (develop means: to build, extend or demolish; change use; subdivide; clear vegetation; fill or excavate).

This map shows significant trees, places, objects and buildings having heritage or cultural significance.

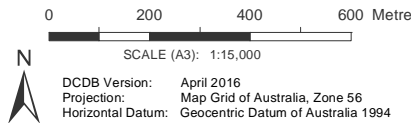
Refer to relevant zone code, local plan code and/or development codes for requirements associated with this overlay map.

Some Local heritage places may also be Queensland heritage places. Refer to Planning Scheme Policy - Heritage and Landscape Character for further detail.

Refer to Planning Scheme Policy - Heritage and Landscape Character for a description list of sites, objects, buildings and trees corresponding to the numbers on this overlay map.

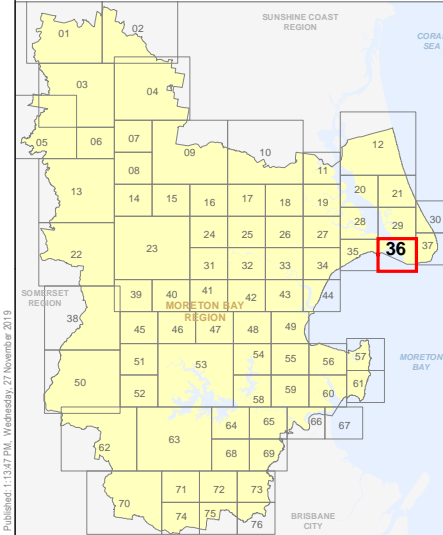
For further information regarding this overlay map, please refer to the Overlay information sheet on Council's planning scheme website ([www.moretonbay.qld.gov.au/mbrcplanningscheme](http://www.moretonbay.qld.gov.au/mbrcplanningscheme)) or contact council on 3205 0555.

Effective on and from XXXXX



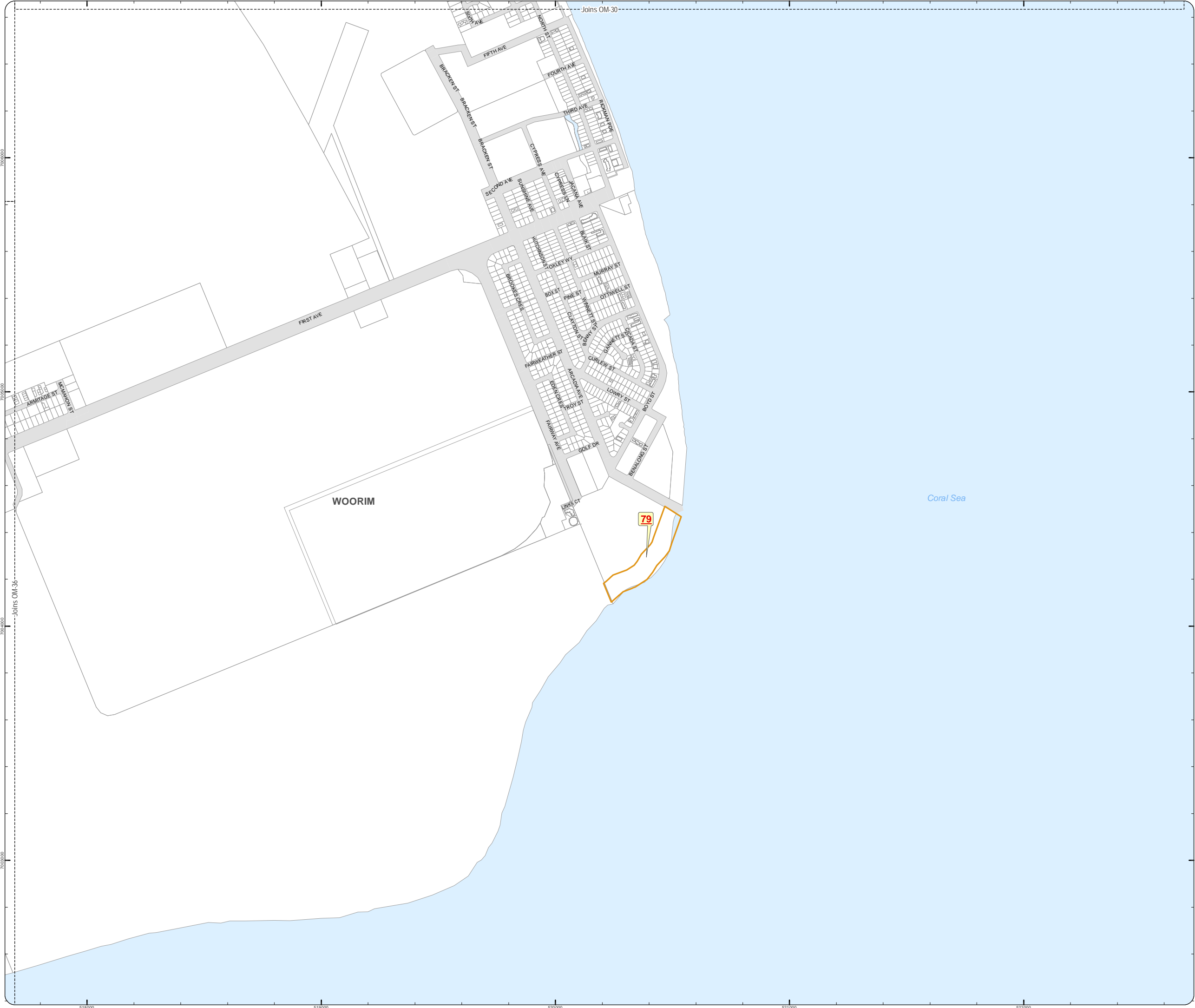
**DISCLAIMER:** Some of the information shown in this document has been provided to Council from external third parties. Council makes no representation and gives no warranty about the accuracy, reliability, completeness or suitability for any particular purpose of the information. Persons should not rely on the information shown in this document to make any decision with financial or legal implications and should instead rely on their own enquiries. To the full extent that it is able to do so in law, Council disclaims all liability (including liability in negligence) for all costs, losses and damages (including indirect and consequential costs, losses and damages) caused by or arising from anyone using or relying on the information shown in this document for any purpose whatsoever. © Copyright Moreton Bay Regional Council 2019

DCDB (Version April 2016) is reproduced with the permission of the State of Queensland



OM-36 HLC  
Overlay Map

Z:\Map Data\GISData\Planning\_Division\01 Planning Scheme Amendments\01 Proposed\Tabled Amendment 102\_Post Consultation and State Approval Version 201902\_MXDoc\OM\_Heritage\_Landscape\_Character.mxd



PLANNING SCHEME  
OVERLAY MAP - HERITAGE AND  
LANDSCAPE CHARACTER

- Property boundaries
- Local heritage place

Please read the following notes about this map:

This overlay map only affects you if you wish to develop and your property is identified as a local or landscape heritage area or a significant tree is located on or within 20m of your property (develop means: to build, extend or demolish; change use; subdivide; clear vegetation; fill or excavate).

This map shows significant trees, places, objects and buildings having heritage or cultural significance.

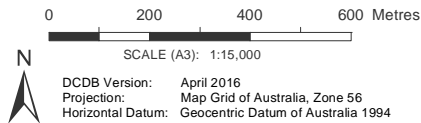
Refer to relevant zone code, local plan code and/or development codes for requirements associated with this overlay map.

Some Local heritage places may also be Queensland heritage places. Refer to Planning Scheme Policy - Heritage and Landscape Character for further detail.

Refer to Planning Scheme Policy - Heritage and Landscape Character for a description list of sites, objects, buildings and trees corresponding to the numbers on this overlay map.

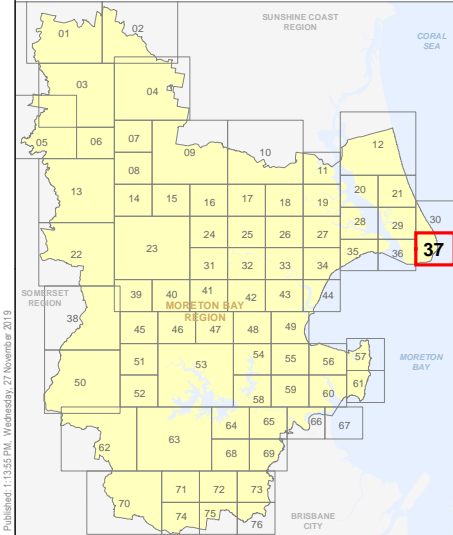
For further information regarding this overlay map, please refer to the Overlay information sheet on Council's planning scheme website ([www.moretonbay.qld.gov.au/mbrplanningscheme](http://www.moretonbay.qld.gov.au/mbrplanningscheme)) or contact council on 3205 0555.

Effective on and from XXXXX



**DISCLAIMER:** Some of the information shown in this document has been provided to Council from external third parties. Council makes no representation and gives no warranty about the accuracy, reliability, completeness or suitability for any particular purpose of the information. Persons should not rely on the information shown in this document to make any decision with financial or legal implications and should instead rely on their own enquiries. To the full extent that it is able to do so in law, Council disclaims all liability (including liability in negligence) for all costs, losses and damages (including indirect and consequential costs, losses and damages) caused by or arising from anyone using or relying on the information shown in this document for any purpose whatsoever. © Copyright Moreton Bay Regional Council 2019

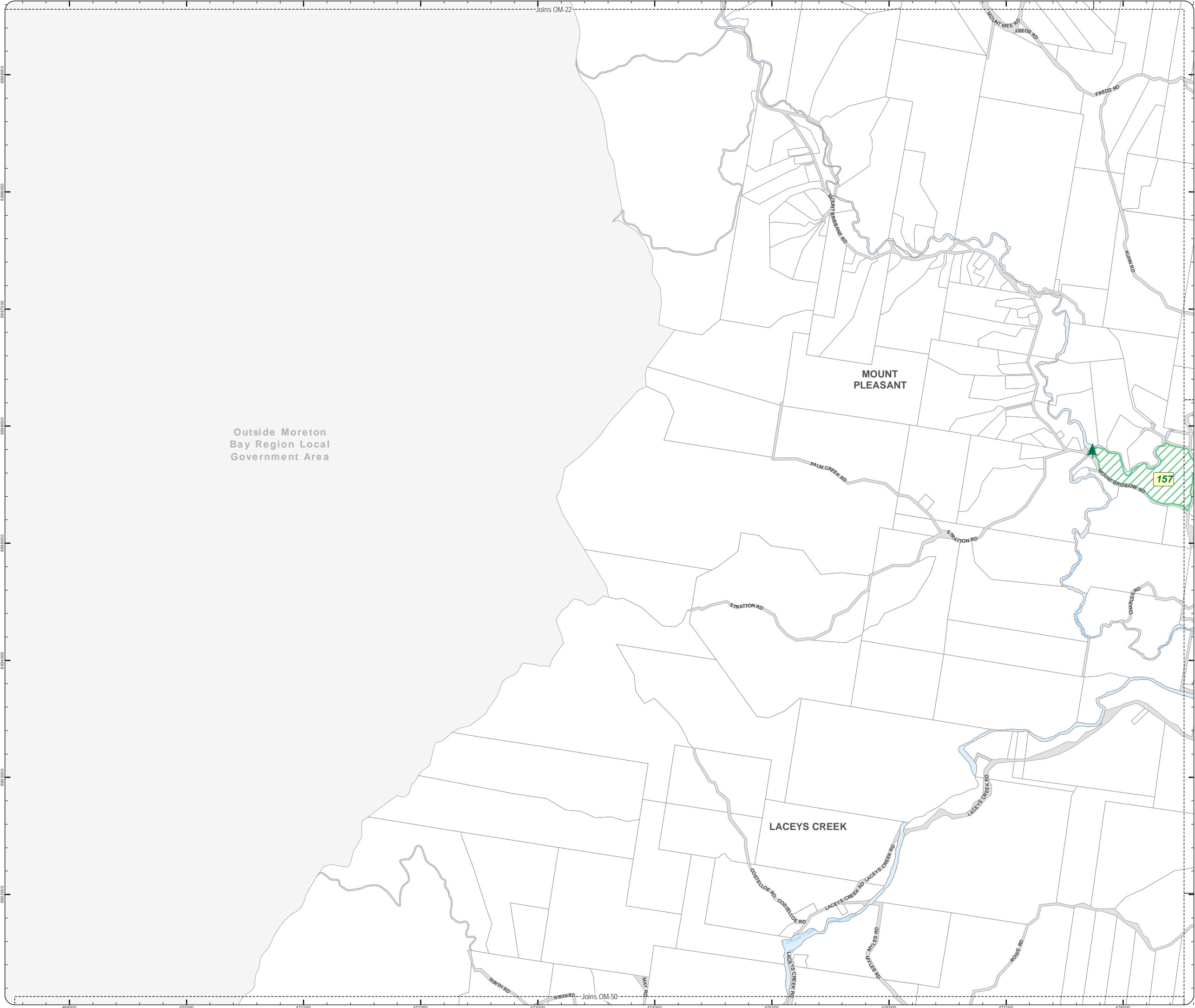
DCDB (Version April 2016) is reproduced with the permission of the State of Queensland






OM-37 HLC  
Overlay Map



Z:\MapData\GISData\Planning\_Division\01 Planning Scheme Amendments\01 Proposed Tabored Amendment 102\_Post Consultation and State Approval Version 201902\_M00\OM\_Heritage\_Landscape\_Character.mxd



**PLANNING SCHEME  
OVERLAY MAP - HERITAGE AND  
LANDSCAPE CHARACTER**

-  Property boundaries
-  Significant Tree (indicative location)
-  Landscape heritage area

Please read the following notes about this map:

This overlay map only affects you if you wish to develop and your property is identified as a local or landscape heritage area or a significant tree is located on or within 20m of your property (develop means: to build, extend or demolish; change use; subdivide; clear vegetation; fill or excavate).

This map shows significant trees, places, objects and buildings having heritage or cultural significance.

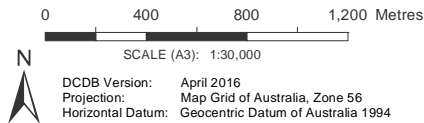
Refer to relevant zone code, local plan code and/or development codes for requirements associated with this overlay map.

Some Local heritage places may also be Queensland heritage places. Refer to Planning Scheme Policy - Heritage and Landscape Character for further detail.

Refer to Planning Scheme Policy - Heritage and Landscape Character for a description list of sites, objects, buildings and trees corresponding to the numbers on this overlay map.

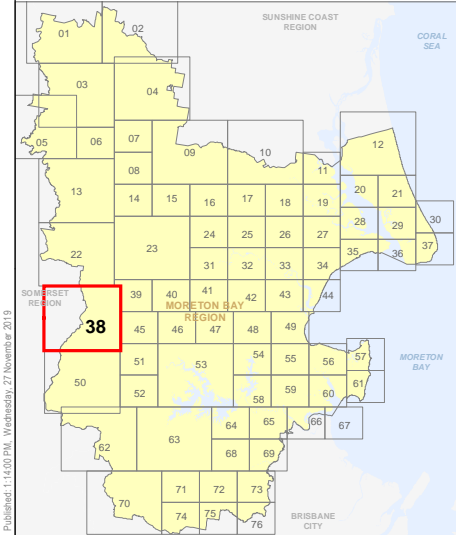
For further information regarding this overlay map, please refer to the Overlay information sheet on Council's planning scheme website ([www.moretonbay.qld.gov.au/mbrcpplanningscheme](http://www.moretonbay.qld.gov.au/mbrcpplanningscheme)) or contact council on 3205 0555.

Effective on and from XXXXX



**DISCLAIMER:** Some of the information shown in this document has been provided to Council from external third parties. Council makes no representation and gives no warranty about the accuracy, reliability, completeness or suitability for any particular purpose of the information. Persons should not rely on the information shown in this document to make any decision with financial or legal implications and should instead rely on their own enquiries. To the full extent that it is able to do so in law, Council disclaims all liability (including liability in negligence) for all costs, losses and damages (including indirect and consequential costs, losses and damages) caused by or arising from anyone using or relying on the information shown in this document for any purpose whatsoever. © Copyright Moreton Bay Regional Council 2019

DCDB (Version April 2016) is reproduced with the permission of the State of Queensland






**OM-38 HLC  
Overlay Map**

Z:\MapData\GISData\Planning\_Division\01 Planning Scheme Amendments\01 Proposed\Tailored Amendment 102\_Post Consultation and State Approval Version 201902\_MX05s\OM\_Heritage\_Landscape\_Character.mxd



**PLANNING SCHEME  
OVERLAY MAP - HERITAGE AND  
LANDSCAPE CHARACTER**

-  Property boundaries
-  Significant Tree (indicative location)
-  Landscape heritage area

Please read the following notes about this map:

This overlay map only affects you if you wish to develop and your property is identified as a local or landscape heritage area or a significant tree is located on or within 20m of your property (develop means: to build, extend or demolish; change use; subdivide; clear vegetation; fill or excavate).

This map shows significant trees, places, objects and buildings having heritage or cultural significance.

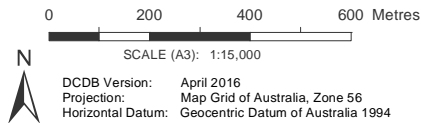
Refer to relevant zone code, local plan code and/or development codes for requirements associated with this overlay map.

Some Local heritage places may also be Queensland heritage places. Refer to Planning Scheme Policy - Heritage and Landscape Character for further detail.

Refer to Planning Scheme Policy - Heritage and Landscape Character for a description list of sites, objects, buildings and trees corresponding to the numbers on this overlay map.

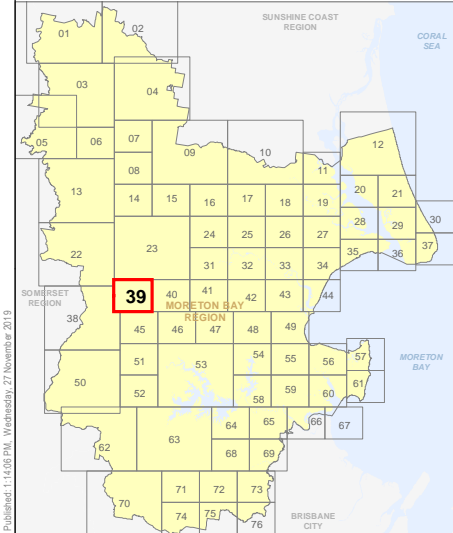
For further information regarding this overlay map, please refer to the Overlay information sheet on Council's planning scheme website ([www.moretonbay.qld.gov.au/mbrcpplanningscheme](http://www.moretonbay.qld.gov.au/mbrcpplanningscheme)) or contact council on 3205 0555.

Effective on and from XXXXX



**DISCLAIMER:** Some of the information shown in this document has been provided to Council from external third parties. Council makes no representation and gives no warranty about the accuracy, reliability, completeness or suitability for any particular purpose of the information. Persons should not rely on the information shown in this document to make any decision with financial or legal implications and should instead rely on their own enquiries. To the full extent that it is able to do so in law, Council disclaims all liability (including liability in negligence) for all costs, losses and damages (including indirect and consequential costs, losses and damages) caused by or arising from anyone using or relying on the information shown in this document for any purpose whatsoever. © Copyright Moreton Bay Regional Council 2019

DCDB (Version April 2016) is reproduced with the permission of the State of Queensland



**OM-39 HLC  
Overlay Map**

Z:\MapData\GISData\Planning\_Division\01 Planning Scheme Amendments\01 Proposed\Tailored Amendment 102\_Post Consultation and State Approval\Version 201902\_M00\OM-40\_Heritage\_Landscape\_Character.mxd



**PLANNING SCHEME  
OVERLAY MAP - HERITAGE AND  
LANDSCAPE CHARACTER**

- Property boundaries
- Local heritage place

Please read the following notes about this map:

This overlay map only affects you if you wish to develop and your property is identified as a local or landscape heritage area or a significant tree is located on or within 20m of your property (develop means: to build, extend or demolish; change use; subdivide; clear vegetation; fill or excavate).

This map shows significant trees, places, objects and buildings having heritage or cultural significance.

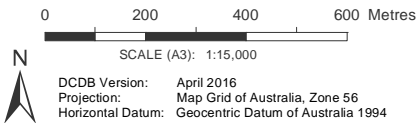
Refer to relevant zone code, local plan code and/or development codes for requirements associated with this overlay map.

Some Local heritage places may also be Queensland heritage places. Refer to Planning Scheme Policy - Heritage and Landscape Character for further detail.

Refer to Planning Scheme Policy - Heritage and Landscape Character for a description list of sites, objects, buildings and trees corresponding to the numbers on this overlay map.

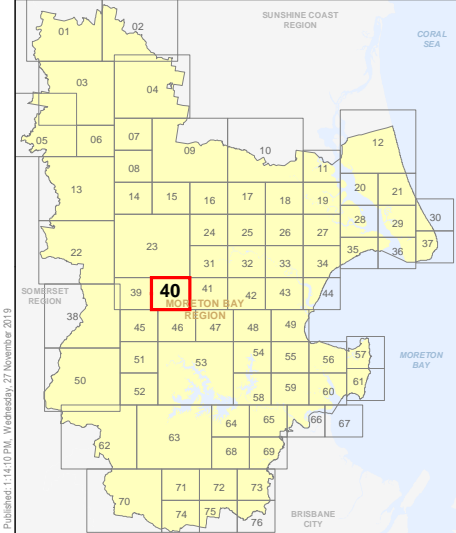
For further information regarding this overlay map, please refer to the Overlay information sheet on Council's planning scheme website ([www.moretonbay.qld.gov.au/mbrcpplanningscheme](http://www.moretonbay.qld.gov.au/mbrcpplanningscheme)) or contact council on 3205 0555.

Effective on and from XXXXX



**DISCLAIMER:** Some of the information shown in this document has been provided to Council from external third parties. Council makes no representation and gives no warranty about the accuracy, reliability, completeness or suitability for any particular purpose of the information. Persons should not rely on the information shown in this document to make any decision with financial or legal implications and should instead rely on their own enquiries. To the full extent that it is able to do so in law, Council disclaims all liability (including liability in negligence) for all costs, losses and damages (including indirect and consequential costs, losses and damages) caused by or arising from anyone using or relying on the information shown in this document for any purpose whatsoever. © Copyright Moreton Bay Regional Council 2019

DCDB (Version April 2016) is reproduced with the permission of the State of Queensland





Z:\MapData\GISData\Planning\_Division\01 Planning Scheme Amendments\01 Proposed Tailored Amendment 102\_Post Consultation and State Approval Version 201902\_M001\OM\_Heritage\_Landscape\_Character.mxd



**PLANNING SCHEME  
OVERLAY MAP - HERITAGE AND  
LANDSCAPE CHARACTER**

Property boundaries

Please read the following notes about this map:

This overlay map only affects you if you wish to develop and your property is identified as a local or landscape heritage area or a significant tree is located on or within 20m of your property (develop means: to build, extend or demolish; change use; subdivide; clear vegetation; fill or excavate).

This map shows significant trees, places, objects and buildings having heritage or cultural significance.

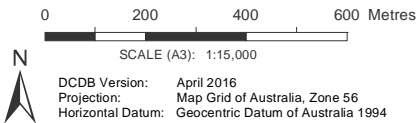
Refer to relevant zone code, local plan code and/or development codes for requirements associated with this overlay map.

Some Local heritage places may also be Queensland heritage places. Refer to Planning Scheme Policy - Heritage and Landscape Character for further detail.

Refer to Planning Scheme Policy - Heritage and Landscape Character for a description list of sites, objects, buildings and trees corresponding to the numbers on this overlay map.

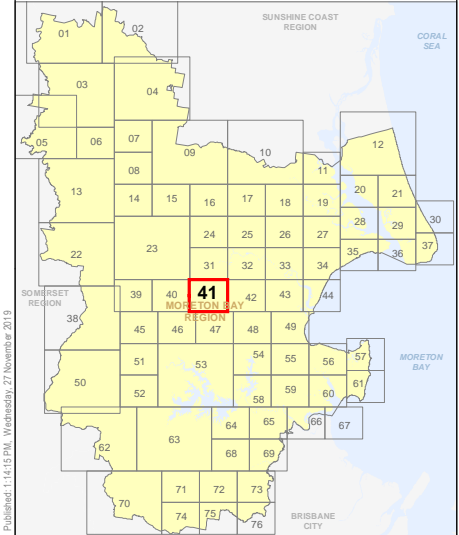
For further information regarding this overlay map, please refer to the Overlay information sheet on Council's planning scheme website ([www.moretonbay.qld.gov.au/mbrcpplanningscheme](http://www.moretonbay.qld.gov.au/mbrcpplanningscheme)) or contact council on 3205 0555.

Effective on and from XXXXX



**DISCLAIMER:** Some of the information shown in this document has been provided to Council from external third parties. Council makes no representation and gives no warranty about the accuracy, reliability, completeness or suitability for any particular purpose of the information. Persons should not rely on the information shown in this document to make any decision with financial or legal implications and should instead rely on their own enquiries. To the full extent that it is able to do so in law, Council disclaims all liability (including liability in negligence) for all costs, losses and damages (including indirect and consequential costs, losses and damages) caused by or arising from anyone using or relying on the information shown in this document for any purpose whatsoever. © Copyright Moreton Bay Regional Council 2019

DCDB (Version April 2016) is reproduced with the permission of the State of Queensland



**OM-41 HLC  
Overlay Map**



Z:\MapData\GISData\Planning\_Division\01 Planning Scheme Amendments\102\_Post Consultation and State Approval Version 201902\_MORay OM Heritage Landscape Character.mxd



PLANNING SCHEME  
OVERLAY MAP - HERITAGE AND  
LANDSCAPE CHARACTER

- Property boundaries
- Landscape heritage area

Please read the following notes about this map:

This overlay map only affects you if you wish to develop and your property is identified as a local or landscape heritage area or a significant tree is located on or within 20m of your property (develop means: to build, extend or demolish; change use; subdivide; clear vegetation; fill or excavate).

This map shows significant trees, places, objects and buildings having heritage or cultural significance.

Refer to relevant zone code, local plan code and/or development codes for requirements associated with this overlay map.

Some Local heritage places may also be Queensland heritage places. Refer to Planning Scheme Policy - Heritage and Landscape Character for further detail.

Refer to Planning Scheme Policy - Heritage and Landscape Character for a description list of sites, objects, buildings and trees corresponding to the numbers on this overlay map.

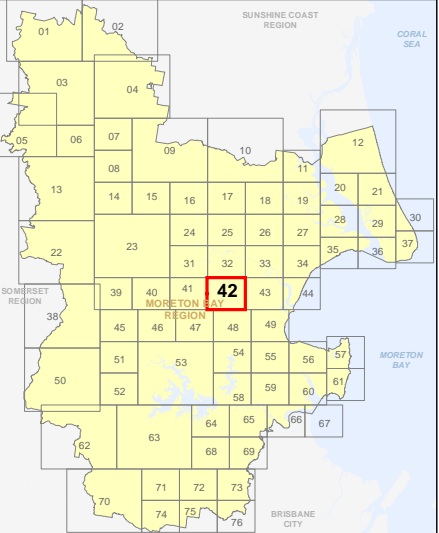
For further information regarding this overlay map, please refer to the Overlay information sheet on Council's planning scheme website ([www.moretonbay.qld.gov.au/mbrplanningscheme](http://www.moretonbay.qld.gov.au/mbrplanningscheme)) or contact council on 3205 0555.

Effective on and from XXXXX



**DISCLAIMER:** Some of the information shown in this document has been provided to Council from external third parties. Council makes no representation and gives no warranty about the accuracy, reliability, completeness or suitability for any particular purpose of the information. Persons should not rely on the information shown in this document to make any decision with financial or legal implications and should instead rely on their own enquiries. To the full extent that it is able to do so in law, Council disclaims all liability (including liability in negligence) for all costs, losses and damages (including indirect and consequential costs, losses and damages) caused by or arising from anyone using or relying on the information shown in this document for any purpose whatsoever. © Copyright Moreton Bay Regional Council 2019

DCDB (Version April 2016) is reproduced with the permission of the State of Queensland



OM-42 HLC  
Overlay Map



Z:\MapData\GISData\Planning\Division\01 Planning Scheme Amendments\01 Proposed\Tailored Amendment 102\_Post Consultation and State Approval\Version 201902\_M005\OM\_Landscape\_Landscape\_Character.mxd



**PLANNING SCHEME  
OVERLAY MAP - HERITAGE AND  
LANDSCAPE CHARACTER**

- Property boundaries
- Landscape heritage area

Please read the following notes about this map:

This overlay map only affects you if you wish to develop and your property is identified as a local or landscape heritage area or a significant tree is located on or within 20m of your property (develop means: to build, extend or demolish; change use; subdivide; clear vegetation; fill or excavate).

This map shows significant trees, places, objects and buildings having heritage or cultural significance.

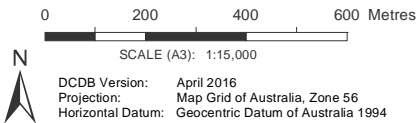
Refer to relevant zone code, local plan code and/or development codes for requirements associated with this overlay map.

Some Local heritage places may also be Queensland heritage places. Refer to Planning Scheme Policy - Heritage and Landscape Character for further detail.

Refer to Planning Scheme Policy - Heritage and Landscape Character for a description list of sites, objects, buildings and trees corresponding to the numbers on this overlay map.

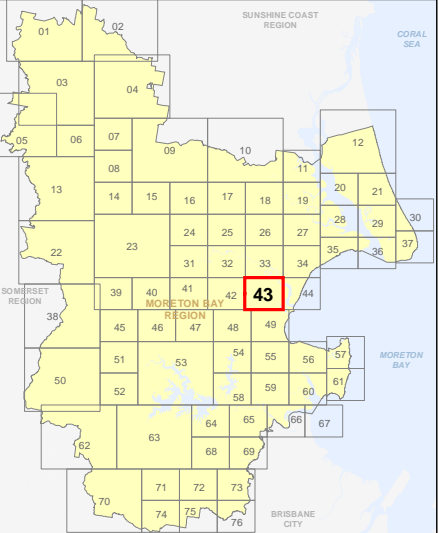
For further information regarding this overlay map, please refer to the Overlay information sheet on Council's planning scheme website ([www.moretonbay.qld.gov.au/mbrclplanningscheme](http://www.moretonbay.qld.gov.au/mbrclplanningscheme)) or contact council on 3205 0555.

Effective on and from XXXXX



**DISCLAIMER:** Some of the information shown in this document has been provided to Council from external third parties. Council makes no representation and gives no warranty about the accuracy, reliability, completeness or suitability for any particular purpose of the information. Persons should not rely on the information shown in this document to make any decision with financial or legal implications and should instead rely on their own enquiries. To the full extent that it is able to do so in law, Council disclaims all liability (including liability in negligence) for all costs, losses and damages (including indirect and consequential costs, losses and damages) caused by or arising from anyone using or relying on the information shown in this document for any purpose whatsoever. © Copyright Moreton Bay Regional Council 2019

DCDB (Version April 2016) is reproduced with the permission of the State of Queensland



**OM-43 HLC  
Overlay Map**



Z:\MapData\GISData\Planning\_Division\01 Planning Scheme Amendments\01 Proposed\Tailored Amendment 102\_Post Consultation and State Approval Version 201902\_MXDoc\OM\_Heritage\_Landscape\_Character.mxd



**PLANNING SCHEME**  
**OVERLAY MAP - HERITAGE AND**  
**LANDSCAPE CHARACTER**

Property boundaries

Please read the following notes about this map:

This overlay map only affects you if you wish to develop and your property is identified as a local or landscape heritage area or a significant tree is located on or within 20m of your property (develop means: to build, extend or demolish; change use; subdivide; clear vegetation; fill or excavate).

This map shows significant trees, places, objects and buildings having heritage or cultural significance.

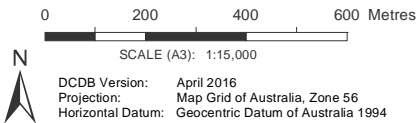
Refer to relevant zone code, local plan code and/or development codes for requirements associated with this overlay map.

Some Local heritage places may also be Queensland heritage places. Refer to Planning Scheme Policy - Heritage and Landscape Character for further detail.

Refer to Planning Scheme Policy - Heritage and Landscape Character for a description list of sites, objects, buildings and trees corresponding to the numbers on this overlay map.

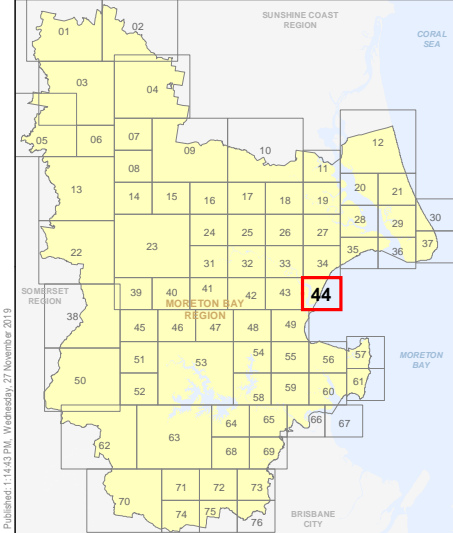
For further information regarding this overlay map, please refer to the Overlay information sheet on Council's planning scheme website ([www.moretonbay.qld.gov.au/mbrcpplanningscheme](http://www.moretonbay.qld.gov.au/mbrcpplanningscheme)) or contact council on 3205 0555.

Effective on and from XXXXX



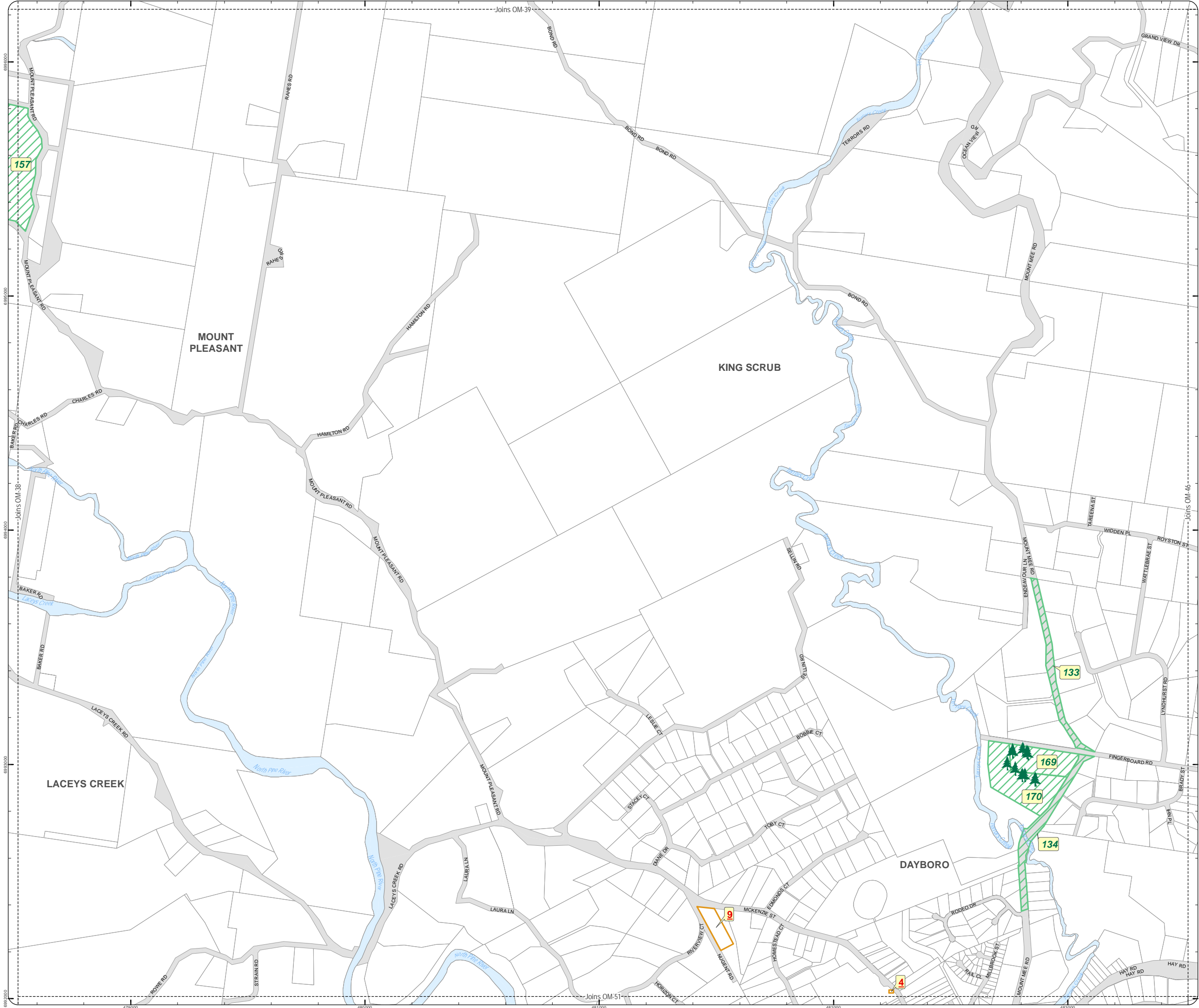
**DISCLAIMER:** Some of the information shown in this document has been provided to Council from external third parties. Council makes no representation and gives no warranty about the accuracy, reliability, completeness or suitability for any particular purpose of the information. Persons should not rely on the information shown in this document to make any decision with financial or legal implications and should instead rely on their own enquiries. To the full extent that it is able to do so in law, Council disclaims all liability (including liability in negligence) for all costs, losses and damages (including indirect and consequential costs, losses and damages) caused by or arising from anyone using or relying on the information shown in this document for any purpose whatsoever. © Copyright Moreton Bay Regional Council 2019

DCDB (Version April 2016) is reproduced with the permission of the State of Queensland



**OM-44 HLC**  
**Overlay Map**

Z:\MapData\GISData\Planning\_Division\01 Planning Scheme Amendments\01 Proposed\Tailored Amendment 102\_Post Consultation and State Approval\Version 201902\_M005\OM\_Heritage\_Landscape\_Character.mxd



PLANNING SCHEME  
OVERLAY MAP - HERITAGE AND  
LANDSCAPE CHARACTER

- Property boundaries
- Significant Tree (indicative location)
- Local heritage place
- Landscape heritage area

Please read the following notes about this map:

This overlay map only affects you if you wish to develop and your property is identified as a local or landscape heritage area or a significant tree is located on or within 20m of your property (develop means: to build, extend or demolish; change use; subdivide; clear vegetation; fill or excavate).

This map shows significant trees, places, objects and buildings having heritage or cultural significance.

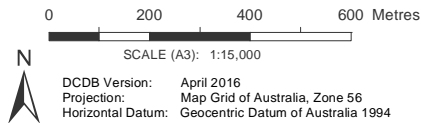
Refer to relevant zone code, local plan code and/or development codes for requirements associated with this overlay map.

Some Local heritage places may also be Queensland heritage places. Refer to Planning Scheme Policy - Heritage and Landscape Character for further detail.

Refer to Planning Scheme Policy - Heritage and Landscape Character for a description list of sites, objects, buildings and trees corresponding to the numbers on this overlay map.

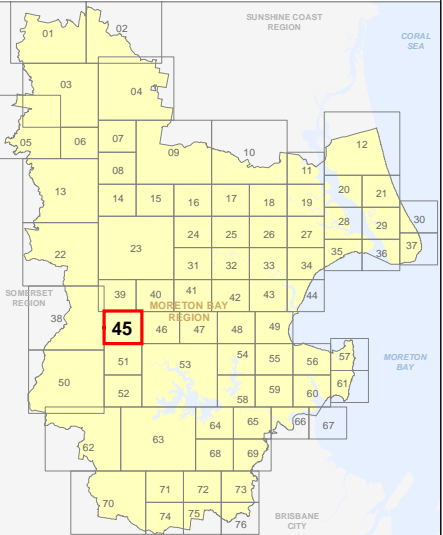
For further information regarding this overlay map, please refer to the Overlay information sheet on Council's planning scheme website ([www.moretonbay.qld.gov.au/mbrcplanningscheme](http://www.moretonbay.qld.gov.au/mbrcplanningscheme)) or contact council on 3205 0555.

Effective on and from XXXXX



**DISCLAIMER:** Some of the information shown in this document has been provided to Council from external third parties. Council makes no representation and gives no warranty about the accuracy, reliability, completeness or suitability for any particular purpose of the information. Persons should not rely on the information shown in this document to make any decision with financial or legal implications and should instead rely on their own enquiries. To the full extent that it is able to do so in law, Council disclaims all liability (including liability in negligence) for all costs, losses and damages (including indirect and consequential costs, losses and damages) caused by or arising from anyone using or relying on the information shown in this document for any purpose whatsoever. © Copyright Moreton Bay Regional Council 2019

DCDB (Version April 2016) is reproduced with the permission of the State of Queensland



OM-45 HLC  
Overlay Map

Z:\MapData\GISData\Planning\_Division\01 Planning Scheme Amendments\01 Proposed\Tailored Amendment 102\_Post Consultation and State Approval Version 201902\_M00\OM\_Heritage\_Landscape\_Character.mxd



**PLANNING SCHEME  
OVERLAY MAP - HERITAGE AND  
LANDSCAPE CHARACTER**

 Property boundaries

Please read the following notes about this map:

This overlay map only affects you if you wish to develop and your property is identified as a local or landscape heritage area or a significant tree is located on or within 20m of your property (develop means: to build, extend or demolish; change use; subdivide; clear vegetation; fill or excavate).

This map shows significant trees, places, objects and buildings having heritage or cultural significance.

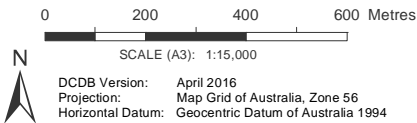
Refer to relevant zone code, local plan code and/or development codes for requirements associated with this overlay map.

Some Local heritage places may also be Queensland heritage places. Refer to Planning Scheme Policy - Heritage and Landscape Character for further detail.

Refer to Planning Scheme Policy - Heritage and Landscape Character for a description list of sites, objects, buildings and trees corresponding to the numbers on this overlay map.

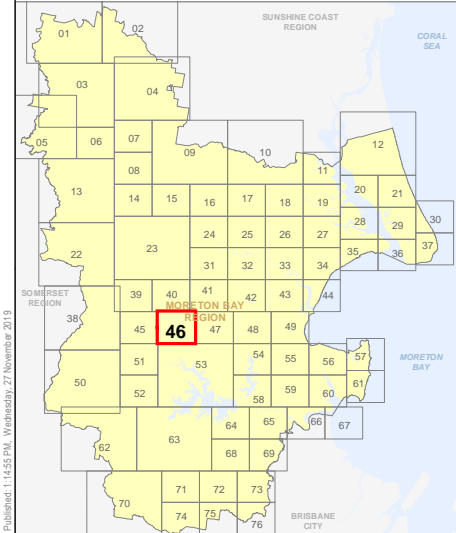
For further information regarding this overlay map, please refer to the Overlay information sheet on Council's planning scheme website ([www.moretonbay.qld.gov.au/mbrcplanningscheme](http://www.moretonbay.qld.gov.au/mbrcplanningscheme)) or contact council on 3205 0555.

**Effective on and from XXXXX**



**DISCLAIMER:** Some of the information shown in this document has been provided to Council from external third parties. Council makes no representation and gives no warranty about the accuracy, reliability, completeness or suitability for any particular purpose of the information. Persons should not rely on the information shown in this document to make any decision with financial or legal implications and should instead rely on their own enquiries. To the full extent that it is able to do so in law, Council disclaims all liability (including liability in negligence) for all costs, losses and damages (including indirect and consequential costs, losses and damages) caused by or arising from anyone using or relying on the information shown in this document for any purpose whatsoever. © Copyright Moreton Bay Regional Council 2019

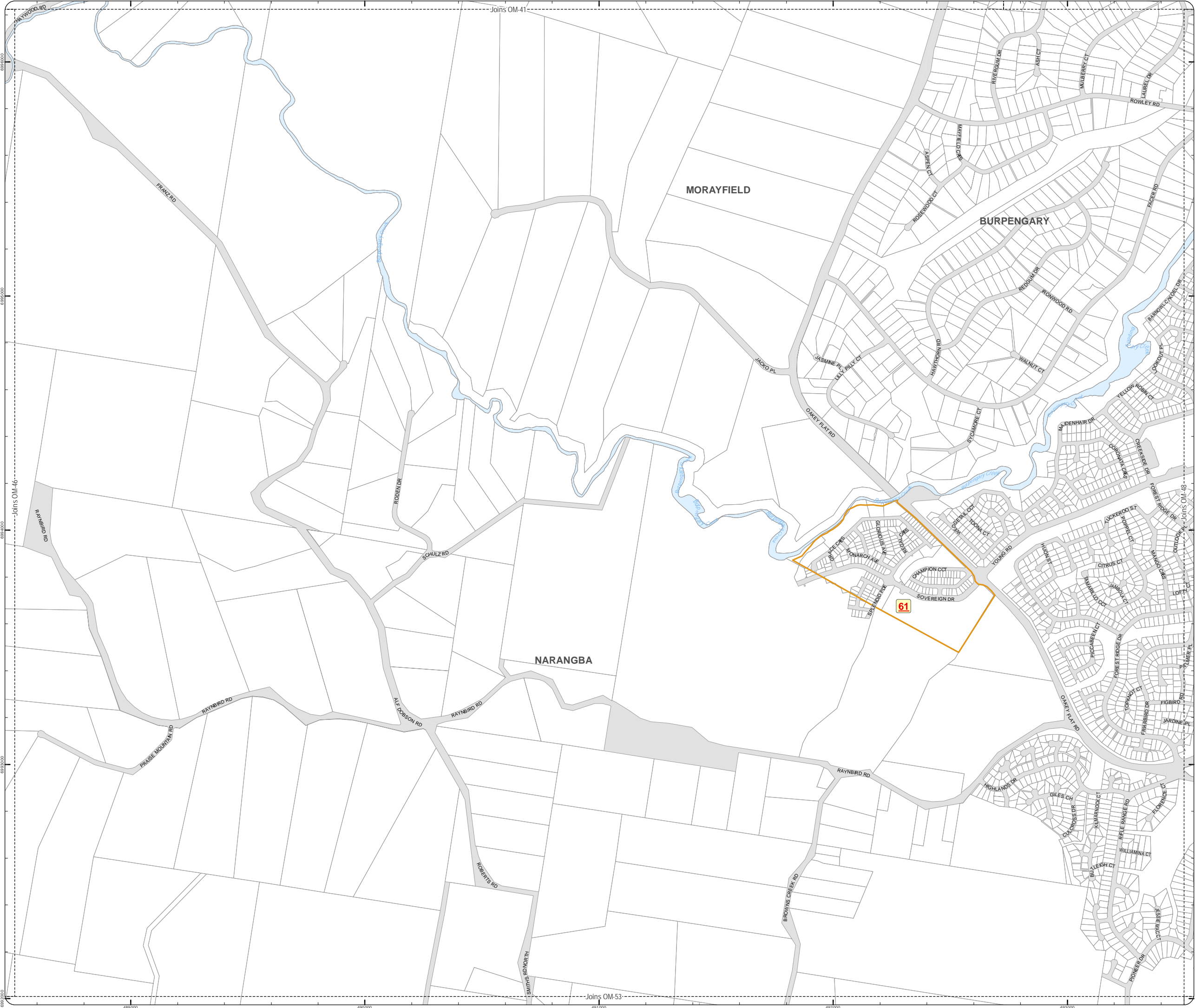
DCDB (Version April 2016) is reproduced with the permission of the State of Queensland





**OM-46 HLC  
Overlay Map**



Z:\MapData\GISData\Planning\_Division\01 Planning Scheme Amendments\01 Proposed\Tabored Amendment 102\_Post Consultation and State Approval Version 201902\_MXDoc\OM\_Heritage\_Landscape\_Character.mxd



**PLANNING SCHEME  
OVERLAY MAP - HERITAGE AND  
LANDSCAPE CHARACTER**

-  Property boundaries
-  Local heritage place

Please read the following notes about this map:

This overlay map only affects you if you wish to develop and your property is identified as a local or landscape heritage area or a significant tree is located on or within 20m of your property (develop means: to build, extend or demolish; change use; subdivide; clear vegetation; fill or excavate).

This map shows significant trees, places, objects and buildings having heritage or cultural significance.

Refer to relevant zone code, local plan code and/or development codes for requirements associated with this overlay map.

Some Local heritage places may also be Queensland heritage places. Refer to Planning Scheme Policy - Heritage and Landscape Character for further detail.

Refer to Planning Scheme Policy - Heritage and Landscape Character for a description list of sites, objects, buildings and trees corresponding to the numbers on this overlay map.

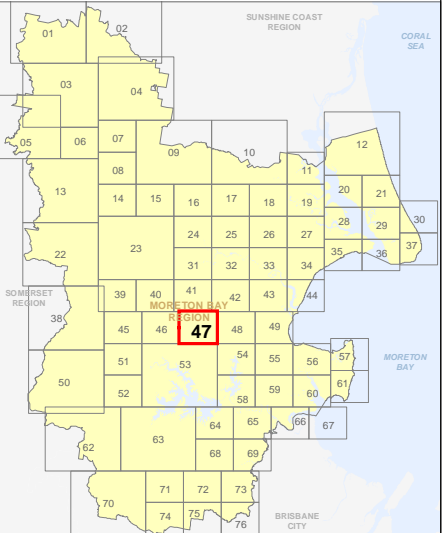
For further information regarding this overlay map, please refer to the Overlay information sheet on Council's planning scheme website ([www.moretonbay.qld.gov.au/mbrcpplanningscheme](http://www.moretonbay.qld.gov.au/mbrcpplanningscheme)) or contact council on 3205 0555.

Effective on and from XXXXX



**DISCLAIMER:** Some of the information shown in this document has been provided to Council from external third parties. Council makes no representation and gives no warranty about the accuracy, reliability, completeness or suitability for any particular purpose of the information. Persons should not rely on the information shown in this document to make any decision with financial or legal implications and should instead rely on their own enquiries. To the full extent that it is able to do so in law, Council disclaims all liability (including liability in negligence) for all costs, losses and damages (including indirect and consequential costs, losses and damages) caused by or arising from anyone using or relying on the information shown in this document for any purpose whatsoever. © Copyright Moreton Bay Regional Council 2019

DCDB (Version April 2016) is reproduced with the permission of the State of Queensland



**OM-47 HLC  
Overlay Map**



PLANNING SCHEME  
OVERLAY MAP - HERITAGE AND  
LANDSCAPE CHARACTER

Property boundaries

Please read the following notes about this map:

This overlay map only affects you if you wish to develop and your property is identified as a local or landscape heritage area or a significant tree is located on or within 20m of your property (develop means: to build, extend or demolish; change use; subdivide; clear vegetation; fill or excavate).

This map shows significant trees, places, objects and buildings having heritage or cultural significance.

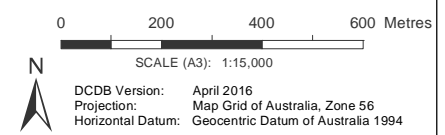
Refer to relevant zone code, local plan code and/or development codes for requirements associated with this overlay map.

Some Local heritage places may also be Queensland heritage places. Refer to Planning Scheme Policy - Heritage and Landscape Character for further detail.

Refer to Planning Scheme Policy - Heritage and Landscape Character for a description list of sites, objects, buildings and trees corresponding to the numbers on this overlay map.

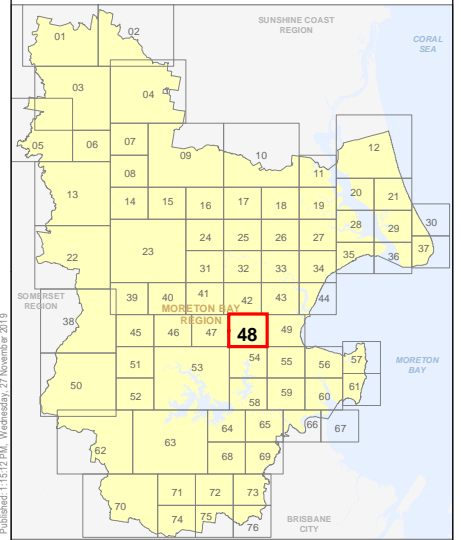
For further information regarding this overlay map, please refer to the Overlay information sheet on Council's planning scheme website ([www.moretonbay.qld.gov.au/mbrclplanningscheme](http://www.moretonbay.qld.gov.au/mbrclplanningscheme)) or contact council on 3205 0555.

Effective on and from XXXXX



**DISCLAIMER:** Some of the information shown in this document has been provided to Council from external third parties. Council makes no representation and gives no warranty about the accuracy, reliability, completeness or suitability for any particular purpose of the information. Persons should not rely on the information shown in this document to make any decision with financial or legal implications and should instead rely on their own enquiries. To the full extent that it is able to do so in law, Council disclaims all liability (including liability in negligence) for all costs, losses and damages (including indirect and consequential costs, losses and damages) caused by or arising from anyone using or relying on the information shown in this document for any purpose whatsoever. © Copyright Moreton Bay Regional Council 2019

DCDB (Version April 2016) is reproduced with the permission of the State of Queensland

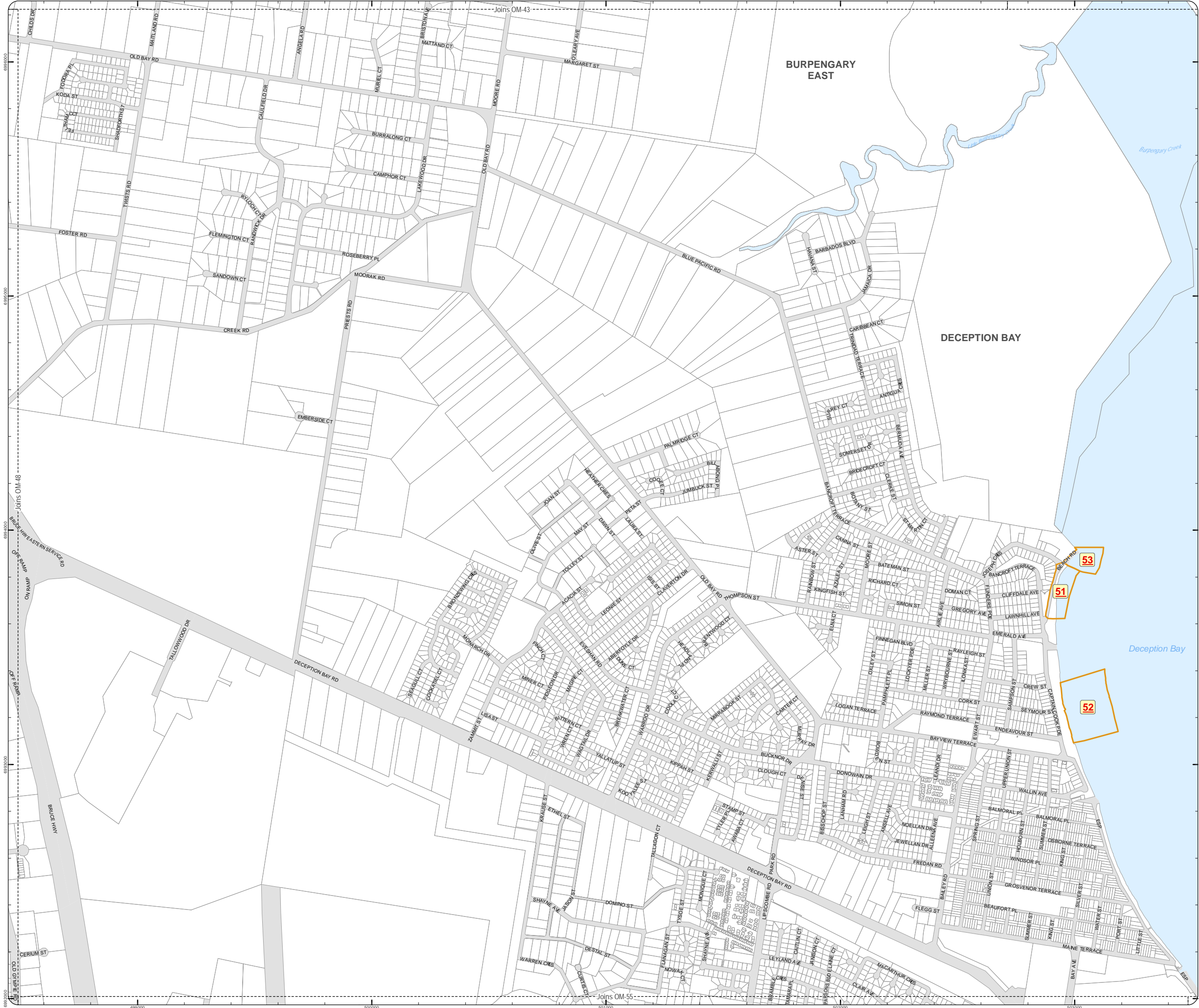


OM-48 HLC  
Overlay Map





Z:\MapData\GISData\Planning\_Division\01 Planning Scheme Amendments\01 Proposed\Tailored Amendment 102\_Post Consultation and State Approval Version 201902\_M00s\OM\_Heritage\_Landscape\_Character.mxd



## PLANNING SCHEME OVERLAY MAP - HERITAGE AND LANDSCAPE CHARACTER

- Property boundaries
- Local heritage place

Please read the following notes about this map:

This overlay map only affects you if you wish to develop and your property is identified as a local or landscape heritage area or a significant tree is located on or within 20m of your property (develop means: to build, extend or demolish; change use; subdivide; clear vegetation; fill or excavate).

This map shows significant trees, places, objects and buildings having heritage or cultural significance.

Refer to relevant zone code, local plan code and/or development codes for requirements associated with this overlay map.

Some Local heritage places may also be Queensland heritage places. Refer to Planning Scheme Policy - Heritage and Landscape Character for further detail.

Refer to Planning Scheme Policy - Heritage and Landscape Character for a description list of sites, objects, buildings and trees corresponding to the numbers on this overlay map.

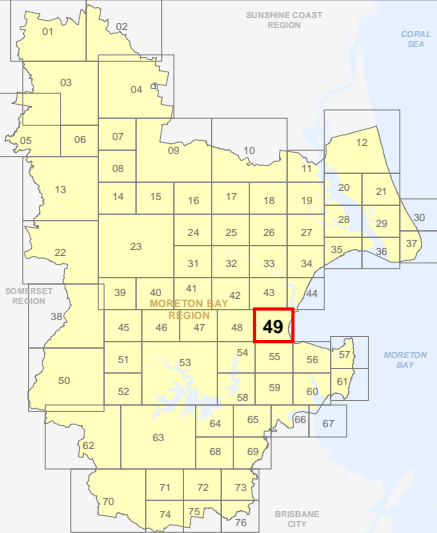
For further information regarding this overlay map, please refer to the Overlay information sheet on Council's planning scheme website ([www.moretonbay.qld.gov.au/mbrclplanningscheme](http://www.moretonbay.qld.gov.au/mbrclplanningscheme)) or contact council on 3205 0555.

Effective on and from XXXXX



**DISCLAIMER:** Some of the information shown in this document has been provided to Council from external third parties. Council makes no representation and gives no warranty about the accuracy, reliability, completeness or suitability for any particular purpose of the information. Persons should not rely on the information shown in this document to make any decision with financial or legal implications and should instead rely on their own enquiries. To the full extent that it is able to do so in law, Council disclaims all liability (including liability in negligence) for all costs, losses and damages (including indirect and consequential costs, losses and damages) caused by or arising from anyone using or relying on the information shown in this document for any purpose whatsoever. © Copyright Moreton Bay Regional Council 2019

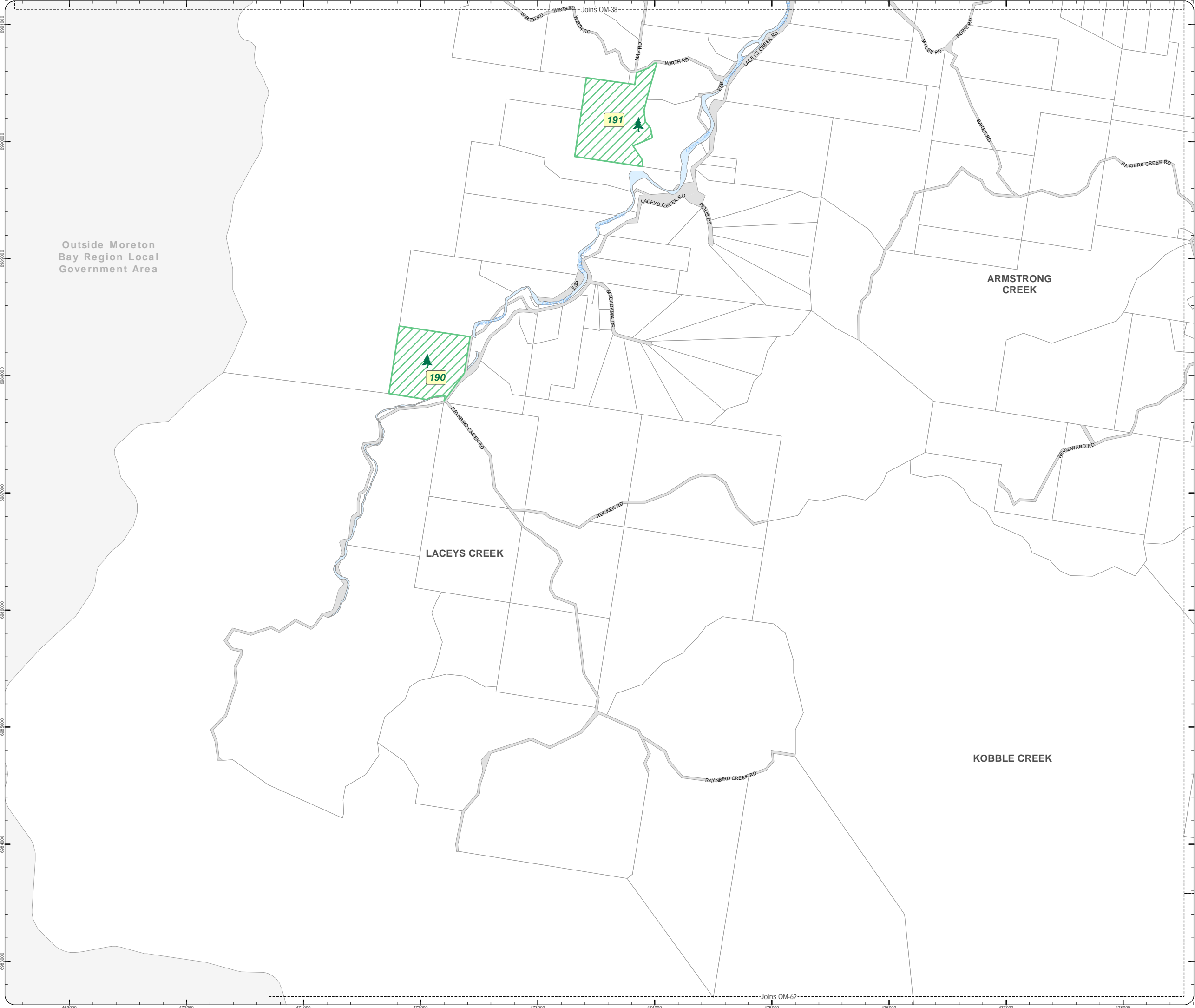
DCDB (Version April 2016) is reproduced with the permission of the State of Queensland



OM-49 HLC  
Overlay Map



Z:\MapData\GISData\Planning\_Division\01 Planning Scheme Amendments\01 Proposed\Tabored Amendment 102\_Post Consultation and State Approval Version 201902\_M00\OM\_Heritage\_Landscape\_Character.mxd



PLANNING SCHEME  
OVERLAY MAP - HERITAGE AND  
LANDSCAPE CHARACTER

- Property boundaries
- Significant Tree (indicative location)
- Landscape heritage area

Please read the following notes about this map:

This overlay map only affects you if you wish to develop and your property is identified as a local or landscape heritage area or a significant tree is located on or within 20m of your property (develop means: to build, extend or demolish; change use; subdivide; clear vegetation; fill or excavate).

This map shows significant trees, places, objects and buildings having heritage or cultural significance.

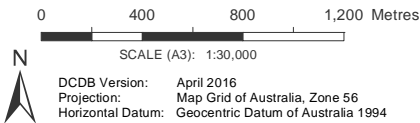
Refer to relevant zone code, local plan code and/or development codes for requirements associated with this overlay map.

Some Local heritage places may also be Queensland heritage places. Refer to Planning Scheme Policy - Heritage and Landscape Character for further detail.

Refer to Planning Scheme Policy - Heritage and Landscape Character for a description list of sites, objects, buildings and trees corresponding to the numbers on this overlay map.

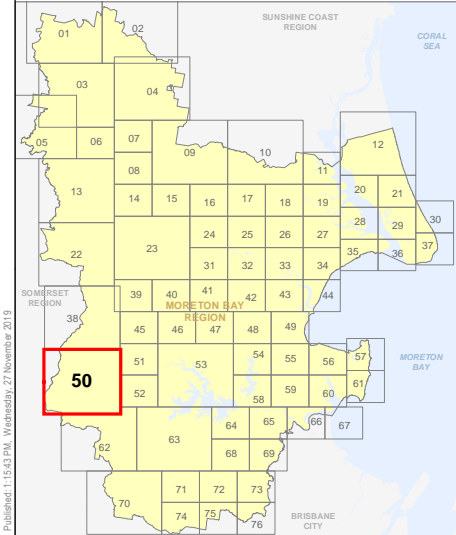
For further information regarding this overlay map, please refer to the Overlay information sheet on Council's planning scheme website ([www.moretonbay.qld.gov.au/mbrcpplanningsscheme](http://www.moretonbay.qld.gov.au/mbrcpplanningsscheme)) or contact council on 3205 0555.

Effective on and from XXXXX



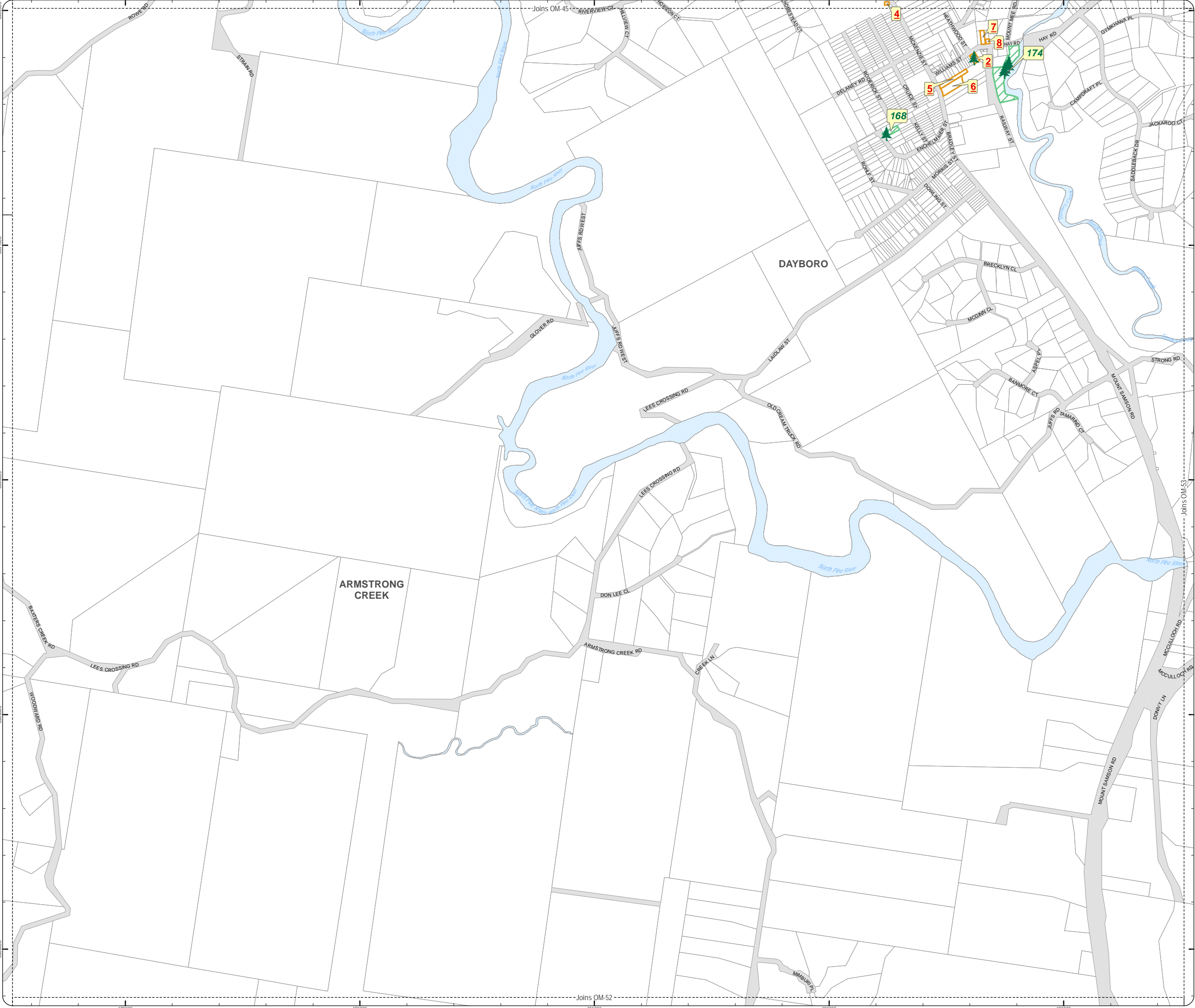
**DISCLAIMER:** Some of the information shown in this document has been provided to Council from external third parties. Council makes no representation and gives no warranty about the accuracy, reliability, completeness or suitability for any particular purpose of the information. Persons should not rely on the information shown in this document to make any decision with financial or legal implications and should instead rely on their own enquiries. To the full extent that it is able to do so in law, Council disclaims all liability (including liability in negligence) for all costs, losses and damages (including indirect and consequential costs, losses and damages) caused by or arising from anyone using or relying on the information shown in this document for any purpose whatsoever. © Copyright Moreton Bay Regional Council 2019

DCDB (Version April 2016) is reproduced with the permission of the State of Queensland



OM-50 HLC  
Overlay Map

Z:\MapData\GISData\Planning\_Division\01 Planning Scheme Amendments\01 Proposed\Tailored Amendment 102\_Post Consultation and State Approval Version 201902\_MXDoc\OM\_Heritage\_Landscape\_Character.mxd



**PLANNING SCHEME  
OVERLAY MAP - HERITAGE AND  
LANDSCAPE CHARACTER**

- Property boundaries
- Significant Tree (indicative location)
- Local heritage place
- Landscape heritage area

Please read the following notes about this map:

This overlay map only affects you if you wish to develop and your property is identified as a local or landscape heritage area or a significant tree is located on or within 20m of your property (develop means: to build, extend or demolish; change use; subdivide; clear vegetation; fill or excavate).

This map shows significant trees, places, objects and buildings having heritage or cultural significance.

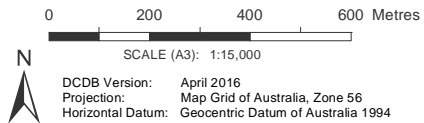
Refer to relevant zone code, local plan code and/or development codes for requirements associated with this overlay map.

Some Local heritage places may also be Queensland heritage places. Refer to Planning Scheme Policy - Heritage and Landscape Character for further detail.

Refer to Planning Scheme Policy - Heritage and Landscape Character for a description list of sites, objects, buildings and trees corresponding to the numbers on this overlay map.

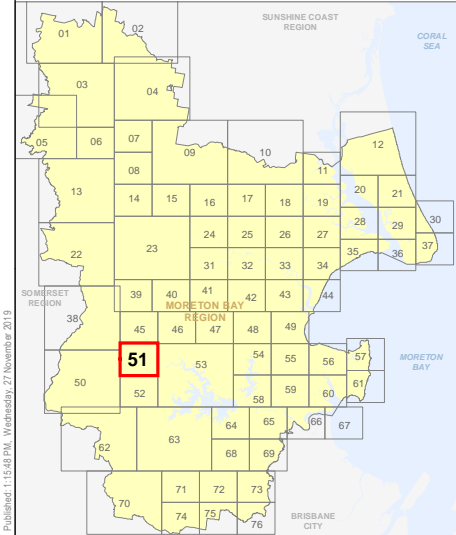
For further information regarding this overlay map, please refer to the Overlay information sheet on Council's planning scheme website ([www.moretonbay.qld.gov.au/mbrcpplanningscheme](http://www.moretonbay.qld.gov.au/mbrcpplanningscheme)) or contact council on 3205 0555.

**Effective on and from XXXXX**



**DISCLAIMER:** Some of the information shown in this document has been provided to Council from external third parties. Council makes no representation and gives no warranty about the accuracy, reliability, completeness or suitability for any particular purpose of the information. Persons should not rely on the information shown in this document to make any decision with financial or legal implications and should instead rely on their own enquiries. To the full extent that it is able to do so in law, Council disclaims all liability (including liability in negligence) for all costs, losses and damages (including indirect and consequential costs, losses and damages) caused by or arising from anyone using or relying on the information shown in this document for any purpose whatsoever. © Copyright Moreton Bay Regional Council 2019

DCDB (Version April 2016) is reproduced with the permission of the State of Queensland



**OM-51 HLC  
Overlay Map**

Z:\MapData\GISData\Planning\_Division\01 Planning Scheme Amendments\01 Proposed Tabred Amendment 102\_Post Consultation and State Approval Version 201902\_MX005\OM\_Heritage\_Landscape\_Character.mxd



**PLANNING SCHEME  
OVERLAY MAP - HERITAGE AND  
LANDSCAPE CHARACTER**

- Property boundaries
- Significant Tree (indicative location)
- Landscape heritage area

Please read the following notes about this map:

This overlay map only affects you if you wish to develop and your property is identified as a local or landscape heritage area or a significant tree is located on or within 20m of your property (develop means: to build, extend or demolish; change use; subdivide; clear vegetation; fill or excavate).

This map shows significant trees, places, objects and buildings having heritage or cultural significance.

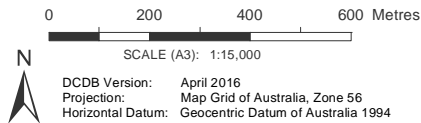
Refer to relevant zone code, local plan code and/or development codes for requirements associated with this overlay map.

Some Local heritage places may also be Queensland heritage places. Refer to Planning Scheme Policy - Heritage and Landscape Character for further detail.

Refer to Planning Scheme Policy - Heritage and Landscape Character for a description list of sites, objects, buildings and trees corresponding to the numbers on this overlay map.

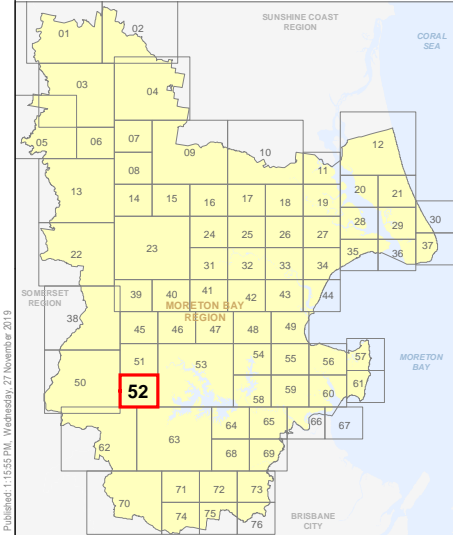
For further information regarding this overlay map, please refer to the Overlay information sheet on Council's planning scheme website ([www.moretonbay.qld.gov.au/mbrcpplanningsscheme](http://www.moretonbay.qld.gov.au/mbrcpplanningsscheme)) or contact council on 3205 0555.

Effective on and from XXXXX



**DISCLAIMER:** Some of the information shown in this document has been provided to Council from external third parties. Council makes no representation and gives no warranty about the accuracy, reliability, completeness or suitability for any particular purpose of the information. Persons should not rely on the information shown in this document to make any decision with financial or legal implications and should instead rely on their own enquiries. To the full extent that it is able to do so in law, Council disclaims all liability (including liability in negligence) for all costs, losses and damages (including indirect and consequential costs, losses and damages) caused by or arising from anyone using or relying on the information shown in this document for any purpose whatsoever. © Copyright Moreton Bay Regional Council 2019

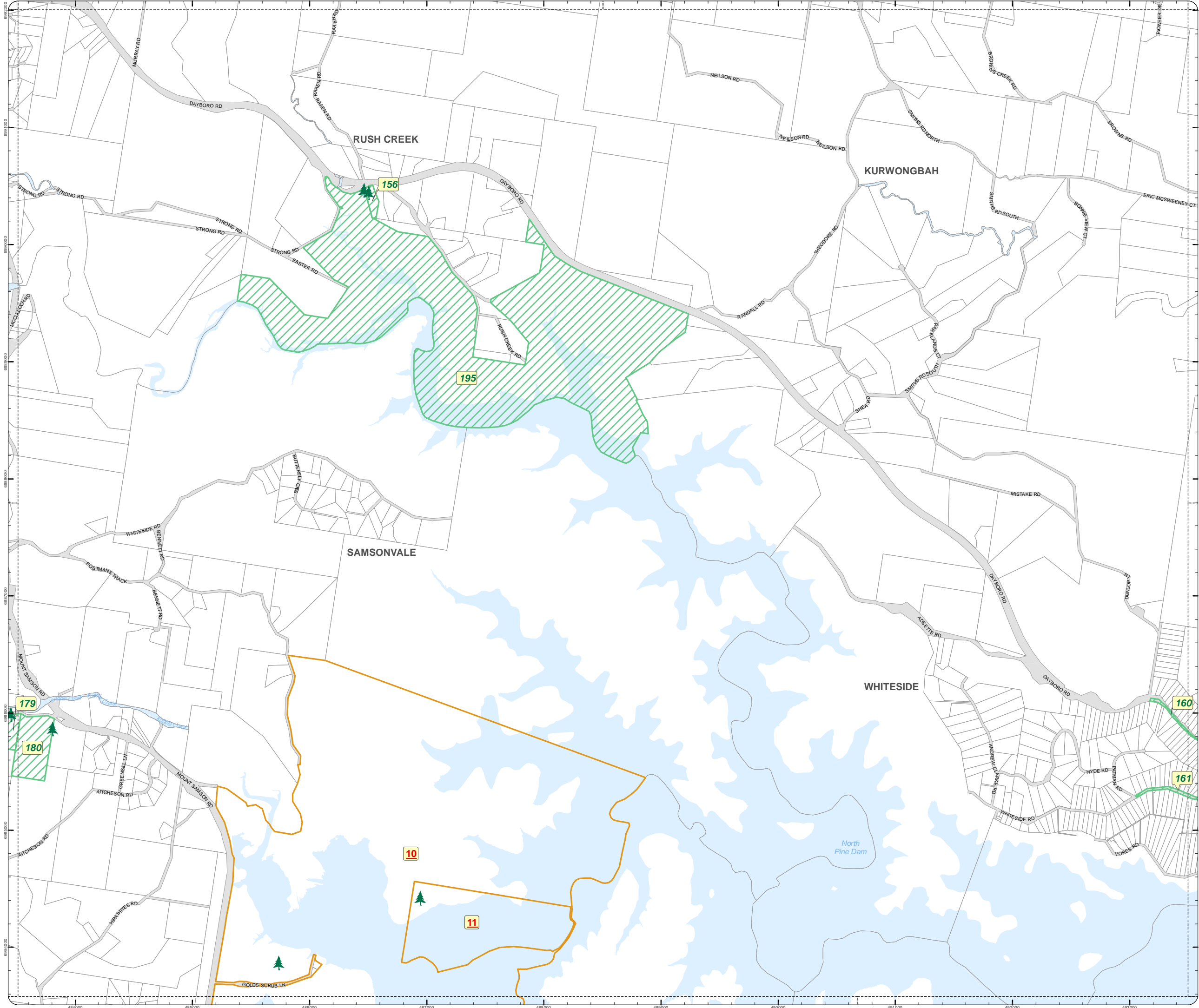
DCDB (Version April 2016) is reproduced with the permission of the State of Queensland



**OM-52 HLC  
Overlay Map**



Z:\MapData\GISData\Planning\_Division\01 Planning Scheme Amendments\01 Proposed\Tabled Amendment 102\_Post Consultation and State Approval Version 201902\_MXDoc\OM\_Heritage\_Landscape\_Character.mxd



**PLANNING SCHEME**  
**OVERLAY MAP - HERITAGE AND**  
**LANDSCAPE CHARACTER**

- Property boundaries
- Significant Tree (indicative location)
- Local heritage place
- Landscape heritage area

Please read the following notes about this map:

This overlay map only affects you if you wish to develop and your property is identified as a local or landscape heritage area or a significant tree is located on or within 20m of your property (develop means: to build, extend or demolish; change use; subdivide; clear vegetation; fill or excavate).

This map shows significant trees, places, objects and buildings having heritage or cultural significance.

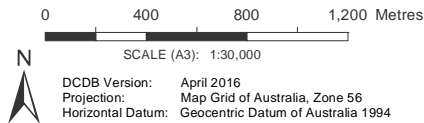
Refer to relevant zone code, local plan code and/or development codes for requirements associated with this overlay map.

Some Local heritage places may also be Queensland heritage places. Refer to Planning Scheme Policy - Heritage and Landscape Character for further detail.

Refer to Planning Scheme Policy - Heritage and Landscape Character for a description list of sites, objects, buildings and trees corresponding to the numbers on this overlay map.

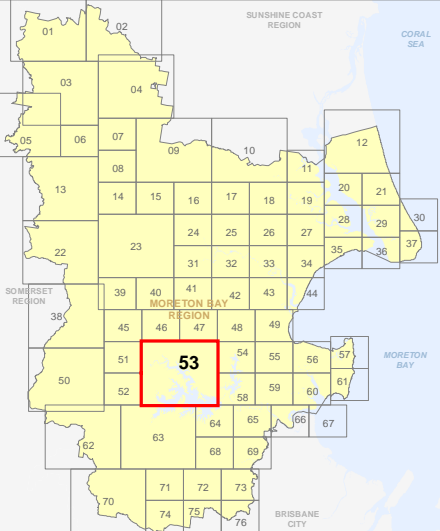
For further information regarding this overlay map, please refer to the Overlay information sheet on Council's planning scheme website ([www.moretonbay.qld.gov.au/mbrcpplanningscheme](http://www.moretonbay.qld.gov.au/mbrcpplanningscheme)) or contact council on 3205 0555.

**Effective on and from XXXXX**



**DISCLAIMER:** Some of the information shown in this document has been provided to Council from external third parties. Council makes no representation and gives no warranty about the accuracy, reliability, completeness or suitability for any particular purpose of the information. Persons should not rely on the information shown in this document to make any decision with financial or legal implications and should instead rely on their own enquiries. To the full extent that it is able to do so in law, Council disclaims all liability (including liability in negligence) for all costs, losses and damages (including indirect and consequential costs, losses and damages) caused by or arising from anyone using or relying on the information shown in this document for any purpose whatsoever. © Copyright Moreton Bay Regional Council 2019

DCDB (Version April 2016) is reproduced with the permission of the State of Queensland



**OM-53 HLC**  
**Overlay Map**

Please read the following notes about this map

This overlay map only affects you if you wish to develop and your property is identified as a local or landscape heritage area or a significant tree is located on or within 20m of your property (develop means: to build, extend or demolish; change use; subdivide; clear vegetation; fill or excavate).

This map shows significant trees, places, objects and buildings having heritage or cultural significance.

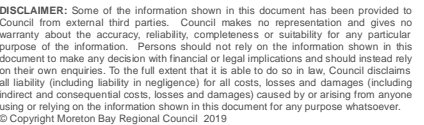
Refer to relevant zone code, local plan code and/or development codes for requirements associated with this overlay map.

Some Local heritage places may also be Queensland heritage places. Refer to Planning Scheme Policy - Heritage and Landscape Character for further detail.

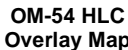
Refer to Planning Scheme Policy - Heritage and Landscape Character for a description list of sites, objects, buildings and trees corresponding to the numbers on this overlay map.

For further information regarding this overlay map, please refer to the Overlay information sheet on Council's planning scheme website ([www.moretonbay.qld.gov.au/mbrcplanningscheme](http://www.moretonbay.qld.gov.au/mbrcplanningscheme)) or contact council on 3205 0555.

**Effective on and from XXXXX**



DCDB (Version April 2016) is reproduced with the permission of the State of Queensland





Z:\MapData\GISData\Planning\_Division\01 Planning Scheme Amendments\01 Proposed Tailored Amendment 102\_Post Consultation and State Approval Version 201902\_MOCs\OM\_Heritage\_Landscape\_Character.mxd



## PLANNING SCHEME OVERLAY MAP - HERITAGE AND LANDSCAPE CHARACTER

- Property boundaries
- North Lakes Locality
- Significant Tree (indicative location)
- Local heritage place
- Landscape heritage area

Please read the following notes about this map:

This overlay map only affects you if you wish to develop and your property is identified as a local or landscape heritage area or a significant tree is located on or within 20m of your property (develop means: to build, extend or demolish; change use; subdivide; clear vegetation; fill or excavate).

This map shows significant trees, places, objects and buildings having heritage or cultural significance.

Refer to relevant zone code, local plan code and/or development codes for requirements associated with this overlay map.

Some Local heritage places may also be Queensland heritage places. Refer to Planning Scheme Policy - Heritage and Landscape Character for further detail.

Refer to Planning Scheme Policy - Heritage and Landscape Character for a description list of sites, objects, buildings and trees corresponding to the numbers on this overlay map.

For further information regarding this overlay map, please refer to the Overlay information sheet on Council's planning scheme website ([www.moretonbay.qld.gov.au/mbrcpplanningscheme](http://www.moretonbay.qld.gov.au/mbrcpplanningscheme)) or contact council on 3205 0555.

**Effective on and from XXXXX**

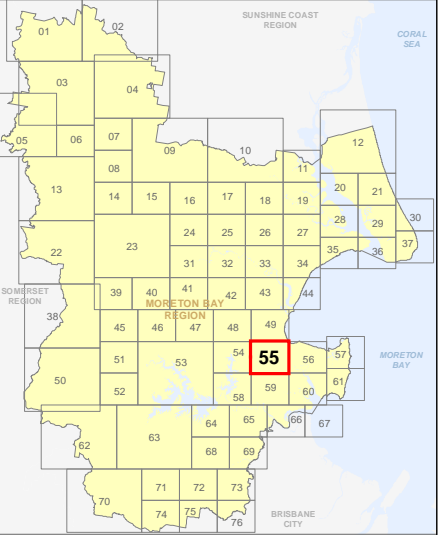
0 200 400 600 Metres

SCALE (A3): 1:15,000

DCDB Version: April 2016  
Projection: Map Grid of Australia, Zone 56  
Horizontal Datum: Geocentric Datum of Australia 1994

**DISCLAIMER:** Some of the information shown in this document has been provided to Council from external third parties. Council makes no representation and gives no warranty about the accuracy, reliability, completeness or suitability for any particular purpose of the information. Persons should not rely on the information shown in this document to make any decision with financial or legal implications and should instead rely on their own enquiries. To the full extent that it is able to do so in law, Council disclaims all liability (including liability in negligence) for all costs, losses and damages (including indirect and consequential costs, losses and damages) caused by or arising from anyone using or relying on the information shown in this document for any purpose whatsoever. © Copyright Moreton Bay Regional Council 2019

DCDB (Version April 2016) is reproduced with the permission of the State of Queensland



OM-55 HLC  
Overlay Map



PLANNING SCHEME  
OVERLAY MAP - HERITAGE AND  
LANDSCAPE CHARACTER

- Property boundaries
- Local heritage place
- Landscape heritage area

Please read the following notes about this map:

This overlay map only affects you if you wish to develop and your property is identified as a local or landscape heritage area or a significant tree is located on or within 20m of your property (develop means: to build, extend or demolish; change use; subdivide; clear vegetation; fill or excavate).

This map shows significant trees, places, objects and buildings having heritage or cultural significance.

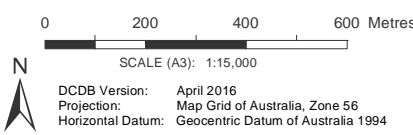
Refer to relevant zone code, local plan code and/or development codes for requirements associated with this overlay map.

Some Local heritage places may also be Queensland heritage places. Refer to Planning Scheme Policy - Heritage and Landscape Character for further detail.

Refer to Planning Scheme Policy - Heritage and Landscape Character for a description list of sites, objects, buildings and trees corresponding to the numbers on this overlay map.

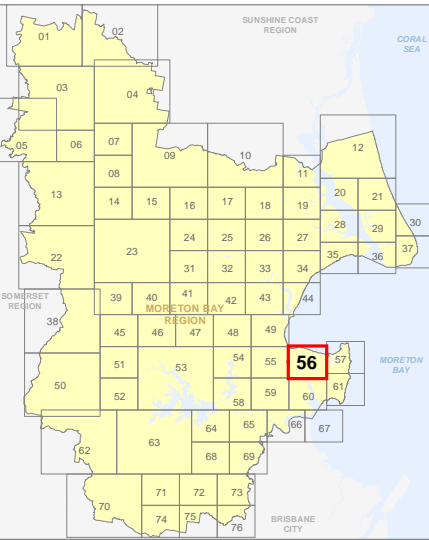
For further information regarding this overlay map, please refer to the Overlay information sheet on Council's planning scheme website ([www.moretonbay.qld.gov.au/mbrclplanningsscheme](http://www.moretonbay.qld.gov.au/mbrclplanningsscheme)) or contact council on 3205 0555.

Effective on and from XXXXX



DISCLAIMER: Some of the information shown in this document has been provided to Council from external third parties. Council makes no representation and gives no warranty about the accuracy, reliability, completeness or suitability for any particular purpose of the information. Persons should not rely on the information shown in this document to make any decision with financial or legal implications and should instead rely on their own enquiries. To the full extent that it is able to do so in law, Council disclaims all liability (including liability in negligence) for all costs, losses and damages (including indirect and consequential costs, losses and damages) caused by or arising from anyone using or relying on the information shown in this document for any purpose whatsoever. © Copyright Moreton Bay Regional Council 2019

DCDB (Version April 2016) is reproduced with the permission of the State of Queensland



OM-56 HLC  
Overlay Map





PLANNING SCHEME  
OVERLAY MAP - HERITAGE AND  
LANDSCAPE CHARACTER

- Property boundaries
- Local heritage place
- Landscape heritage area

Please read the following notes about this map:

This overlay map only affects you if you wish to develop and your property is identified as a local or landscape heritage area or a significant tree is located on or within 20m of your property (develop means: to build, extend or demolish; change use; subdivide; clear vegetation; fill or excavate).

This map shows significant trees, places, objects and buildings having heritage or cultural significance.

Refer to relevant zone code, local plan code and/or development codes for requirements associated with this overlay map.

Some Local heritage places may also be Queensland heritage places. Refer to Planning Scheme Policy - Heritage and Landscape Character for further detail.

Refer to Planning Scheme Policy - Heritage and Landscape Character for a description list of sites, objects, buildings and trees corresponding to the numbers on this overlay map.

For further information regarding this overlay map, please refer to the Overlay information sheet on Council's planning scheme website ([www.moretonbay.qld.gov.au/mbrplanningscheme](http://www.moretonbay.qld.gov.au/mbrplanningscheme)) or contact council on 3205 0555.

Effective on and from XXXXX

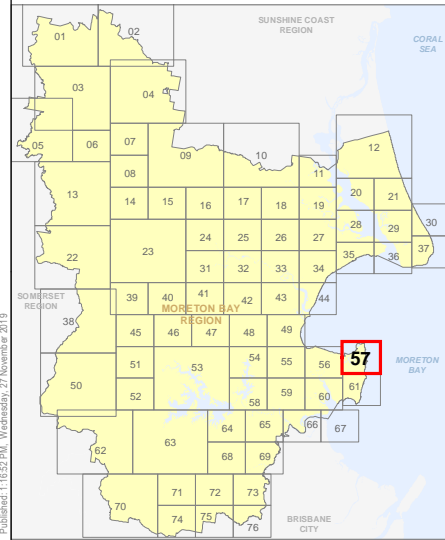
0 200 400 600 Metres

SCALE (A3): 1:15,000

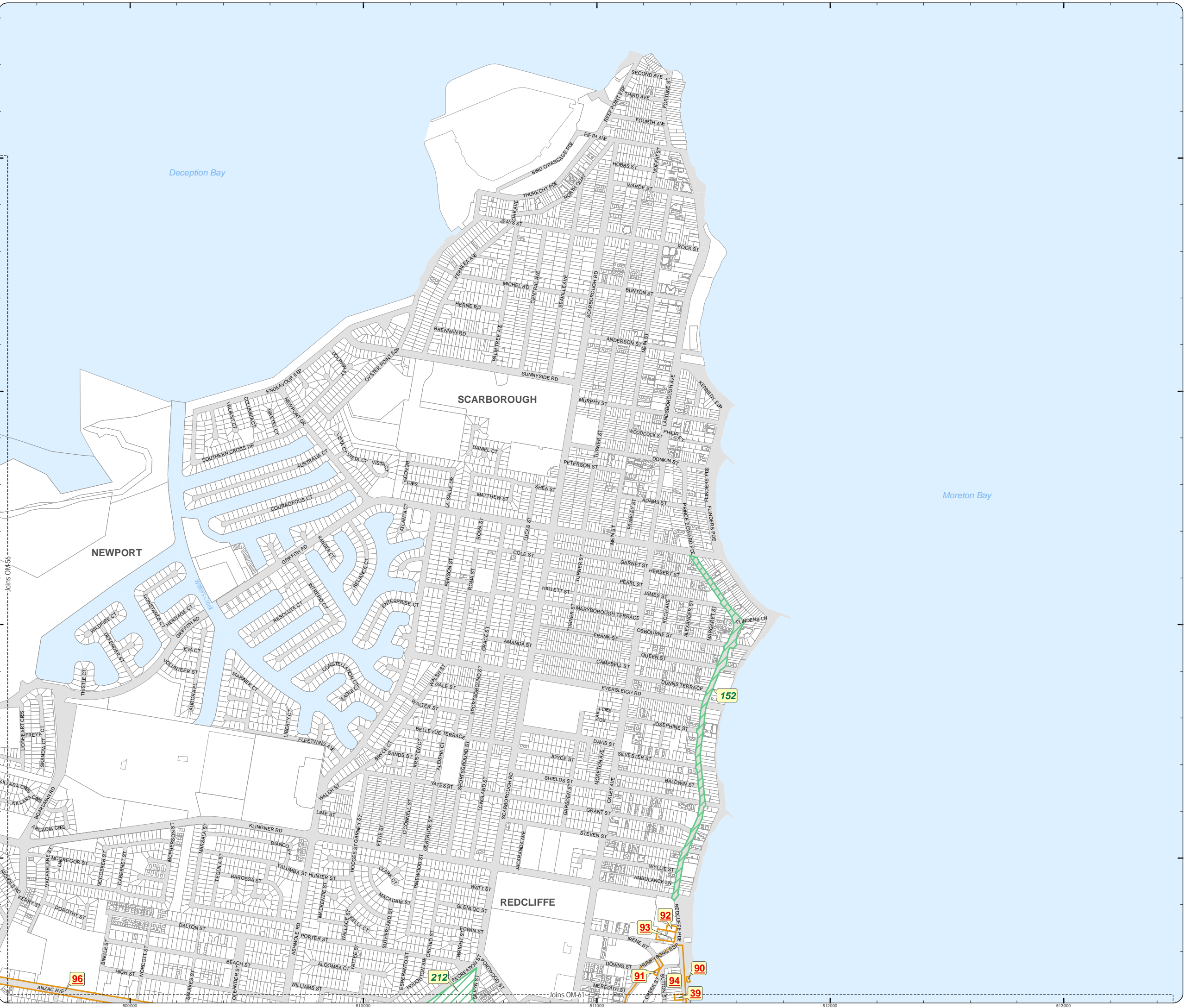
DCDB Version: April 2016  
Projection: Map Grid of Australia, Zone 56  
Horizontal Datum: Geocentric Datum of Australia 1994

DISCLAIMER: Some of the information shown in this document has been provided to Council from external third parties. Council makes no representation and gives no warranty about the accuracy, reliability, completeness or suitability for any particular purpose of the information. Persons should not rely on the information shown in this document to make any decision with financial or legal implications and should instead rely on their own enquiries. To the full extent that it is able to do so in law, Council disclaims all liability (including liability in negligence) for all costs, losses and damages (including indirect and consequential costs, losses and damages) caused by or arising from anyone using or relying on the information shown in this document for any purpose whatsoever. © Copyright Moreton Bay Regional Council 2019

DCDB (Version April 2016) is reproduced with the permission of the State of Queensland

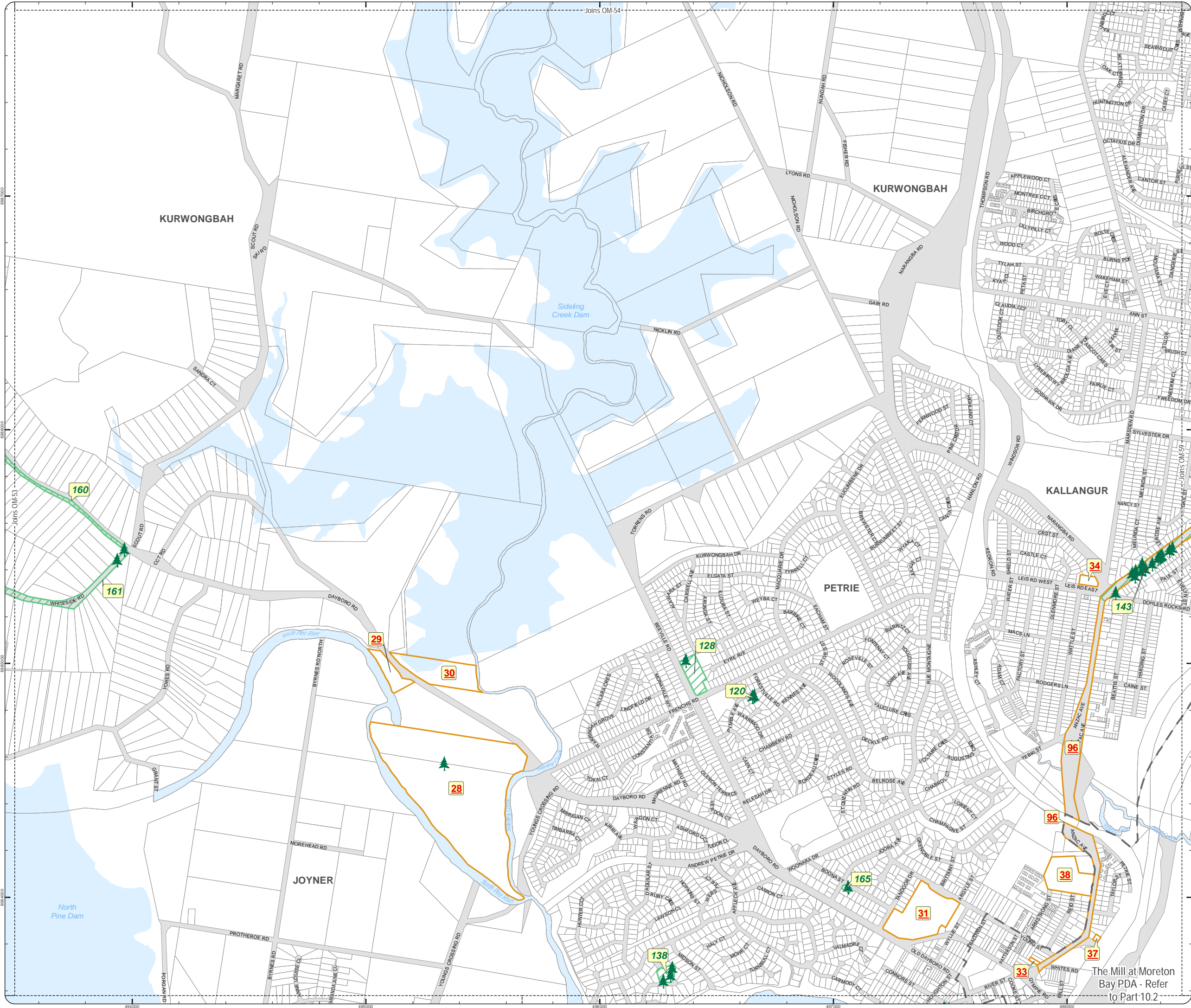


OM-57 HLC  
Overlay Map





Z:\MapData\GISData\Planning\_Division\01 Planning Scheme Amendments\102 Post Consultation and State Approval Version 201902\_M005\OM\_Heritage\_Landscape\_Character.mxd



**PLANNING SCHEME  
OVERLAY MAP - HERITAGE AND  
LANDSCAPE CHARACTER**

- Property boundaries
- Priority Development Area
- Significant Tree (indicative location)
- Local heritage place
- Landscape heritage area

Please read the following notes about this map:

This overlay map only affects you if you wish to develop and your property is identified as a local or landscape heritage area or a significant tree is located on or within 20m of your property (develop means: to build, extend or demolish; change use; subdivide; clear vegetation; fill or excavate).

This map shows significant trees, places, objects and buildings having heritage or cultural significance.

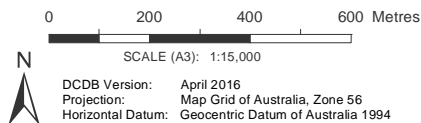
Refer to relevant zone code, local plan code and/or development codes for requirements associated with this overlay map.

Some Local heritage places may also be Queensland heritage places. Refer to Planning Scheme Policy - Heritage and Landscape Character for further detail.

Refer to Planning Scheme Policy - Heritage and Landscape Character for a description list of sites, objects, buildings and trees corresponding to the numbers on this overlay map.

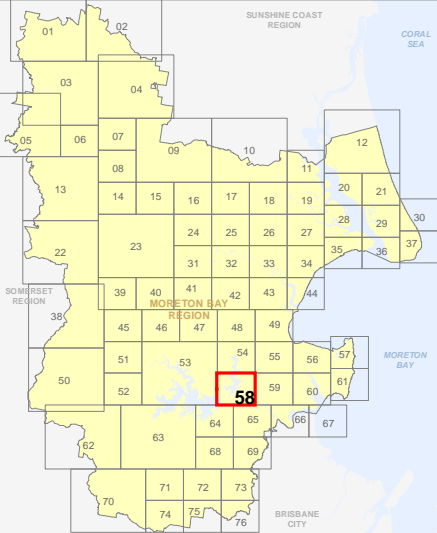
For further information regarding this overlay map, please refer to the Overlay information sheet on Council's planning scheme website ([www.moretonbay.qld.gov.au/mbrcplanningscheme](http://www.moretonbay.qld.gov.au/mbrcplanningscheme)) or contact council on 3205 0555.

**Effective on and from XXXXX**



**DISCLAIMER:** Some of the information shown in this document has been provided to Council from external third parties. Council makes no representation and gives no warranty about the accuracy, reliability, completeness or suitability for any particular purpose of the information. Persons should not rely on the information shown in this document to make any decision with financial or legal implications and should instead rely on their own enquiries. To the full extent that it is able to do so in law, Council disclaims all liability (including liability in negligence) for all costs, losses and damages (including indirect and consequential costs, losses and damages) caused by or arising from anyone using or relying on the information shown in this document for any purpose whatsoever. © Copyright Moreton Bay Regional Council 2019

DCDB (Version April 2016) is reproduced with the permission of the State of Queensland



**OM-58 HLC  
Overlay Map**



PLANNING SCHEME  
OVERLAY MAP - HERITAGE AND  
LANDSCAPE CHARACTER

- Property boundaries
- North Lakes Locality
- Priority Development Area
- Significant Tree (indicative location)
- Local heritage place
- Landscape heritage area

Please read the following notes about this map:

This overlay map only affects you if you wish to develop and your property is identified as a local or landscape heritage area or a significant tree is located on or within 20m of your property (develop means: to build, extend or demolish; change use; subdivide; clear vegetation; fill or excavate).

This map shows significant trees, places, objects and buildings having heritage or cultural significance.

Refer to relevant zone code, local plan code and/or development codes for requirements associated with this overlay map.

Some Local heritage places may also be Queensland heritage places. Refer to Planning Scheme Policy - Heritage and Landscape Character for further detail.

Refer to Planning Scheme Policy - Heritage and Landscape Character for a description list of sites, objects, buildings and trees corresponding to the numbers on this overlay map.

For further information regarding this overlay map, please refer to the Overlay information sheet on Council's planning scheme website ([www.moretonbay.qld.gov.au/mbrplanningscheme](http://www.moretonbay.qld.gov.au/mbrplanningscheme)) or contact council on 3205 0555.

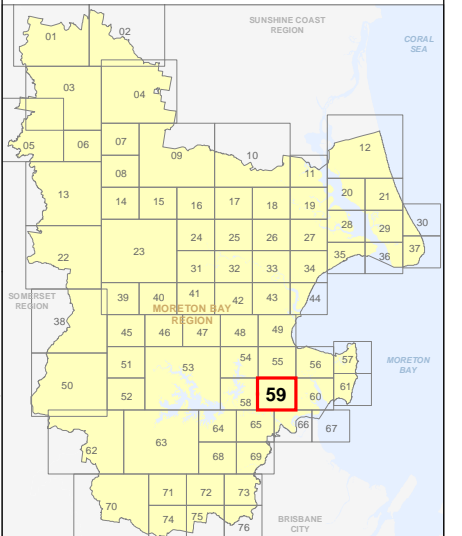
Effective on and from XXXXX

0 200 400 600 Metres

SCALE (A3): 1:15,000  
DCDB Version: April 2016  
Projection: Map Grid of Australia, Zone 56  
Horizontal Datum: Geocentric Datum of Australia 1994

DISCLAIMER: Some of the information shown in this document has been provided to Council from external third parties. Council makes no representation and gives no warranty about the accuracy, reliability, completeness or suitability for any particular purpose of the information. Persons should not rely on the information shown in this document to make any decision with financial or legal implications and should instead rely on their own enquiries. To the full extent that it is able to do so in law, Council disclaims all liability (including liability in negligence) for all costs, losses and damages (including indirect and consequential costs, losses and damages) caused by or arising from anyone using or relying on the information shown in this document for any purpose whatsoever. © Copyright Moreton Bay Regional Council 2019

DCDB (Version April 2016) is reproduced with the permission of the State of Queensland



OM-59 HLC  
Overlay Map

NORTH  
LAKES

North Lakes  
- Refer to  
Part 10.1

MANGO HILL

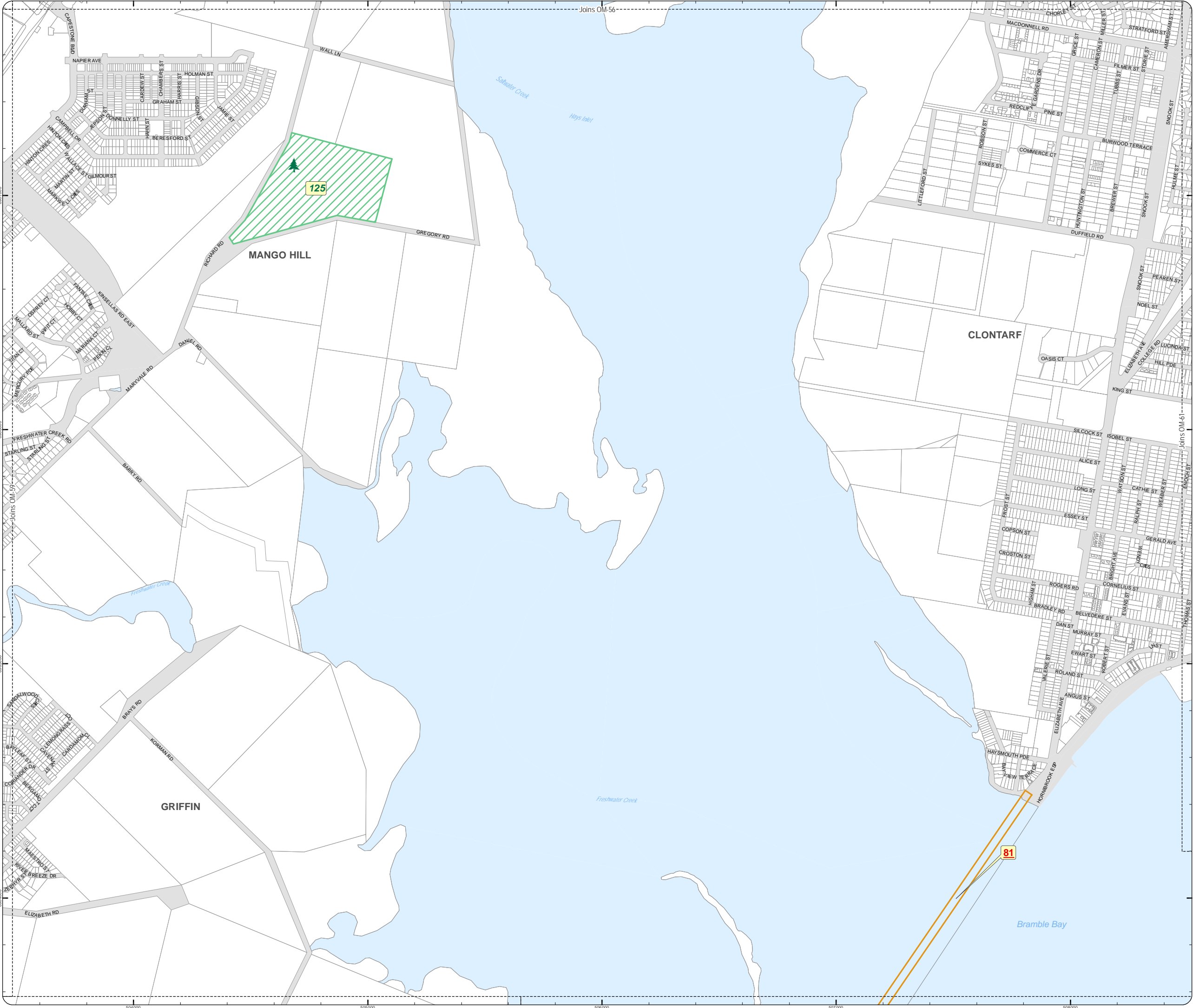
GRIFFIN

MURRUMBA  
DOWNS

The Mill at Moreton  
Bay PDA - Refer  
to Part 10.2



Z:\MapData\GISData\Planning\_Division\01 Planning Scheme Amendments\01 Proposed\Tailored Amendment 102\_Post Consultation and State Approval Version 201902\_M06\OM\_Heritage\_Landscape\_Character.mxd



**PLANNING SCHEME  
OVERLAY MAP - HERITAGE AND  
LANDSCAPE CHARACTER**

- Property boundaries
- Significant Tree (indicative location)
- Local heritage place
- Landscape heritage area

Please read the following notes about this map:

This overlay map only affects you if you wish to develop and your property is identified as a local or landscape heritage area or a significant tree is located on or within 20m of your property (develop means: to build, extend or demolish; change use; subdivide; clear vegetation; fill or excavate).

This map shows significant trees, places, objects and buildings having heritage or cultural significance.

Refer to relevant zone code, local plan code and/or development codes for requirements associated with this overlay map.

Some Local heritage places may also be Queensland heritage places. Refer to Planning Scheme Policy - Heritage and Landscape Character for further detail.

Refer to Planning Scheme Policy - Heritage and Landscape Character for a description list of sites, objects, buildings and trees corresponding to the numbers on this overlay map.

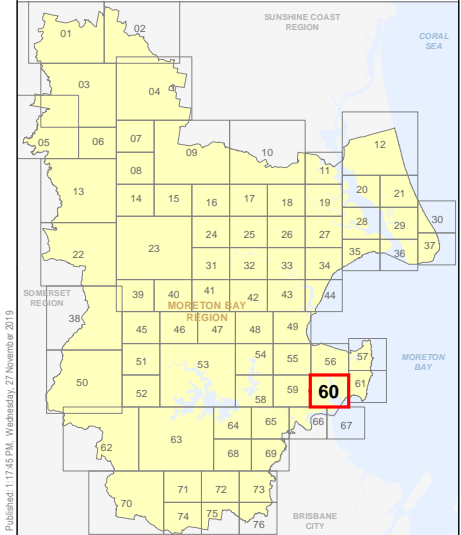
For further information regarding this overlay map, please refer to the Overlay information sheet on Council's planning scheme website ([www.moretonbay.qld.gov.au/mbrcpplanningscheme](http://www.moretonbay.qld.gov.au/mbrcpplanningscheme)) or contact council on 3205 0555.

**Effective on and from XXXXX**



**DISCLAIMER:** Some of the information shown in this document has been provided to Council from external third parties. Council makes no representation and gives no warranty about the accuracy, reliability, completeness or suitability for any particular purpose of the information. Persons should not rely on the information shown in this document to make any decision with financial or legal implications and should instead rely on their own enquiries. To the full extent that it is able to do so in law, Council disclaims all liability (including liability in negligence) for all costs, losses and damages (including indirect and consequential costs, losses and damages) caused by or arising from anyone using or relying on the information shown in this document for any purpose whatsoever. © Copyright Moreton Bay Regional Council 2019

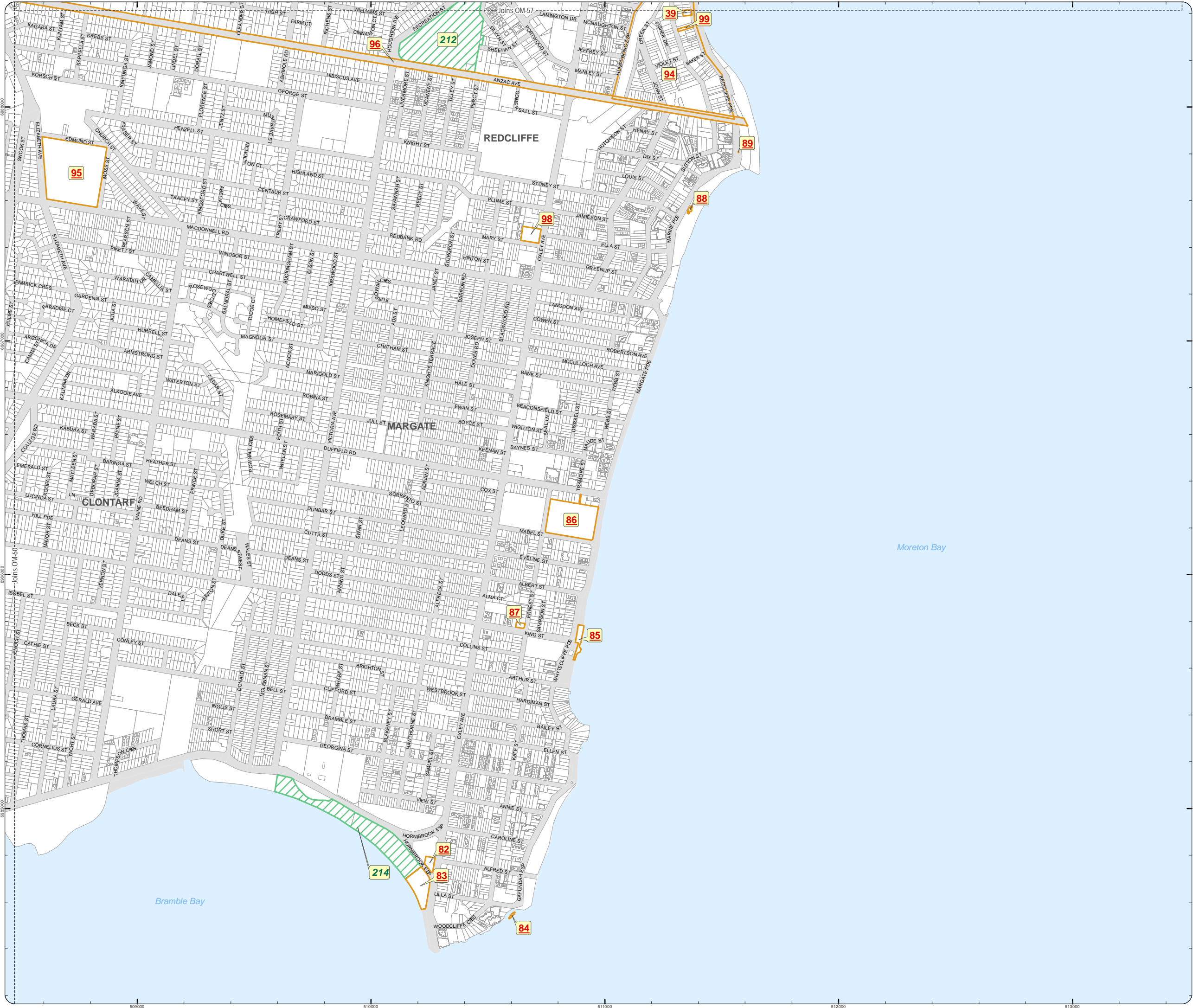
DCDB (Version April 2016) is reproduced with the permission of the State of Queensland



**OM-60 HLC  
Overlay Map**



Z:\MapData\GISData\Planning\_Division\01\_Planning\_SchemeAmendments\01\_Proposed\_TabledAmendment\102\_PostConsultation\_and\_StateApproval\_Version\_201902\_M06sOM\_Heritage\_Landscape\_Character.mxd



**PLANNING SCHEME  
OVERLAY MAP - HERITAGE AND  
LANDSCAPE CHARACTER**

- Property boundaries
- Local heritage place
- Landscape heritage area

Please read the following notes about this map:

This overlay map only affects you if you wish to develop and your property is identified as a local or landscape heritage area or a significant tree is located on or within 20m of your property (develop means: to build, extend or demolish; change use; subdivide; clear vegetation; fill or excavate).

This map shows significant trees, places, objects and buildings having heritage or cultural significance.

Refer to relevant zone code, local plan code and/or development codes for requirements associated with this overlay map.

Some Local heritage places may also be Queensland heritage places. Refer to Planning Scheme Policy - Heritage and Landscape Character for further detail.

Refer to Planning Scheme Policy - Heritage and Landscape Character for a description list of sites, objects, buildings and trees corresponding to the numbers on this overlay map.

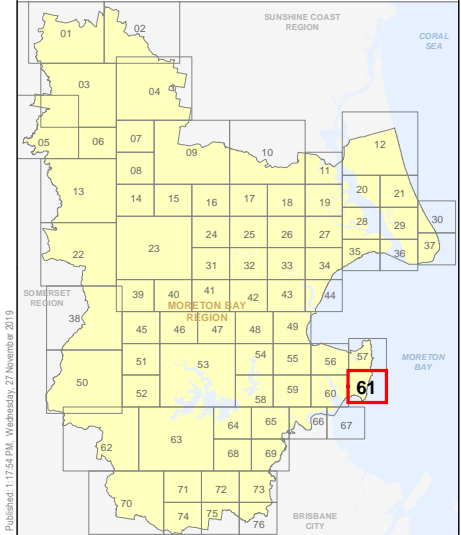
For further information regarding this overlay map, please refer to the Overlay information sheet on Council's planning scheme website ([www.moretonbay.qld.gov.au/mbrclplanningscheme](http://www.moretonbay.qld.gov.au/mbrclplanningscheme)) or contact council on 3205 0555.

Effective on and from XXXXX



**DISCLAIMER:** Some of the information shown in this document has been provided to Council from external third parties. Council makes no representation and gives no warranty about the accuracy, reliability, completeness or suitability for any particular purpose of the information. Persons should not rely on the information shown in this document to make any decision with financial or legal implications and should instead rely on their own enquiries. To the full extent that it is able to do so in law, Council disclaims all liability (including liability in negligence) for all costs, losses and damages (including indirect and consequential costs, losses and damages) caused by or arising from anyone using or relying on the information shown in this document for any purpose whatsoever. © Copyright Moreton Bay Regional Council 2019

DCDB (Version April 2016) is reproduced with the permission of the State of Queensland






**OM-61 HLC  
Overlay Map**

Z:\MapData\GISData\Planning\_Division\01 Planning Scheme Amendments\01 Proposed\Tabored Amendment 102\_Post Consultation and State Approval Version 201902\_MX005\OM\_Heritage\_Landscape\_Character.mxd



**PLANNING SCHEME**  
**OVERLAY MAP - HERITAGE AND**  
**LANDSCAPE CHARACTER**

-  Property boundaries
-  Significant Tree (indicative location)
-  Landscape heritage area

Please read the following notes about this map:

This overlay map only affects you if you wish to develop and your property is identified as a local or landscape heritage area or a significant tree is located on or within 20m of your property (develop means: to build, extend or demolish; change use; subdivide; clear vegetation; fill or excavate).

This map shows significant trees, places, objects and buildings having heritage or cultural significance.

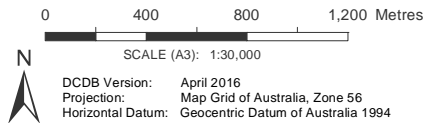
Refer to relevant zone code, local plan code and/or development codes for requirements associated with this overlay map.

Some Local heritage places may also be Queensland heritage places. Refer to Planning Scheme Policy - Heritage and Landscape Character for further detail.

Refer to Planning Scheme Policy - Heritage and Landscape Character for a description list of sites, objects, buildings and trees corresponding to the numbers on this overlay map.

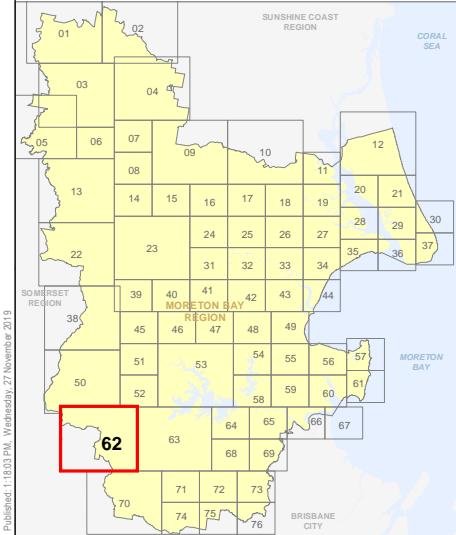
For further information regarding this overlay map, please refer to the Overlay information sheet on Council's planning scheme website ([www.moretonbay.qld.gov.au/mbrcpplanningscheme](http://www.moretonbay.qld.gov.au/mbrcpplanningscheme)) or contact council on 3205 0555.

Effective on and from XXXXX



**DISCLAIMER:** Some of the information shown in this document has been provided to Council from external third parties. Council makes no representation and gives no warranty about the accuracy, reliability, completeness or suitability for any particular purpose of the information. Persons should not rely on the information shown in this document to make any decision with financial or legal implications and should instead rely on their own enquiries. To the full extent that it is able to do so in law, Council disclaims all liability (including liability in negligence) for all costs, losses and damages (including indirect and consequential costs, losses and damages) caused by or arising from anyone using or relying on the information shown in this document for any purpose whatsoever. © Copyright Moreton Bay Regional Council 2019

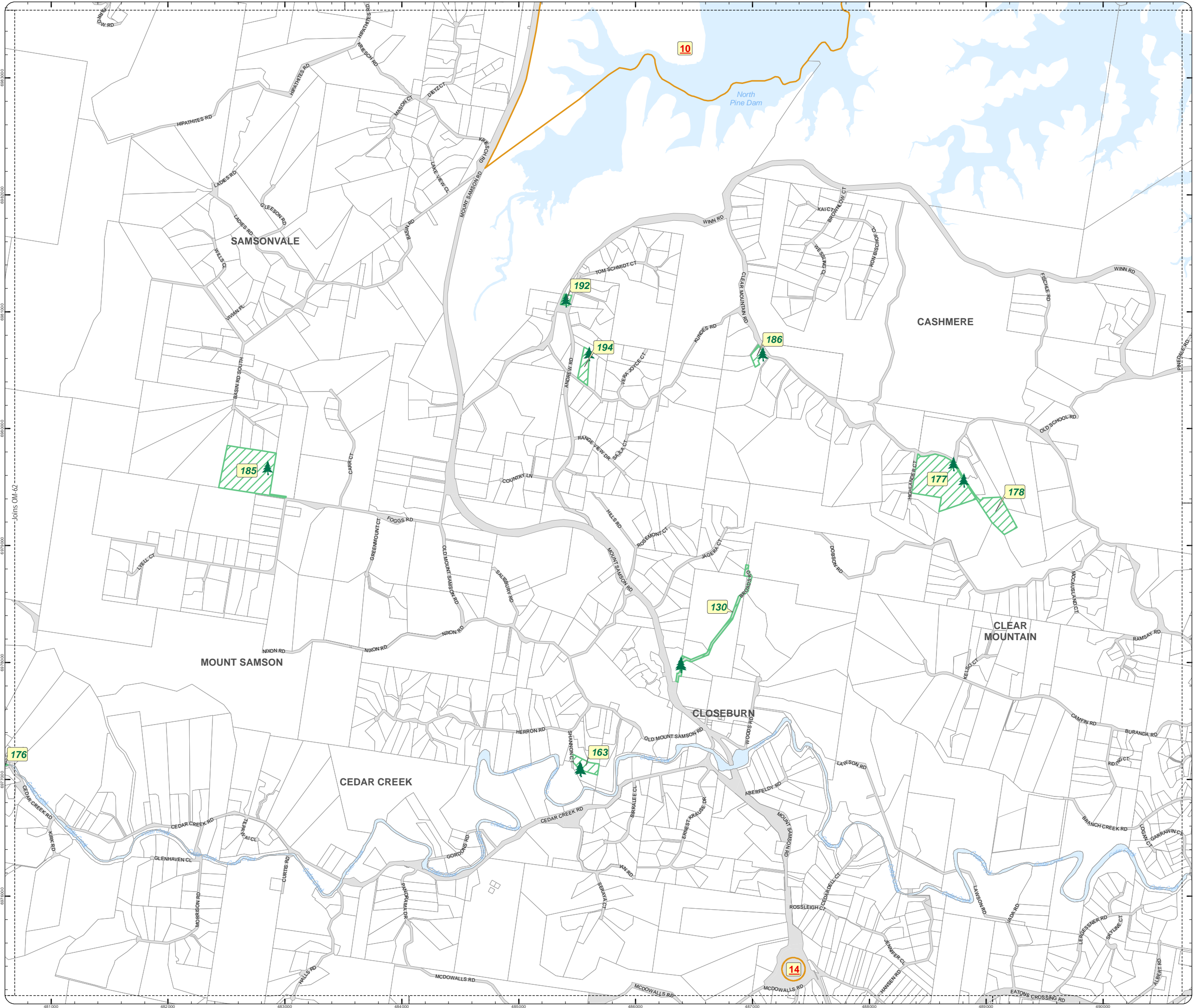
DCDB (Version April 2016) is reproduced with the permission of the State of Queensland



**OM-62 HLC**  
**Overlay Map**



Z:\MapData\GISData\Planning\_Division\01\_Planning\_SchemeAmendments\01\_Proposed\_TrailedAmendment 1102\_PostConsultation and State Approval Version 201902\_M0005\OM\_Heritage\_Landscape\_Character.mxd



PLANNING SCHEME  
OVERLAY MAP - HERITAGE AND  
LANDSCAPE CHARACTER

- Property boundaries
- Significant Tree (indicative location)
- Local heritage place
- Landscape heritage area

Please read the following notes about this map:

This overlay map only affects you if you wish to develop and your property is identified as a local or landscape heritage area or a significant tree is located on or within 20m of your property (develop means: to build, extend or demolish; change use; subdivide; clear vegetation; fill or excavate).

This map shows significant trees, places, objects and buildings having heritage or cultural significance.

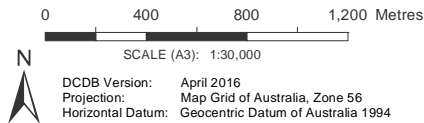
Refer to relevant zone code, local plan code and/or development codes for requirements associated with this overlay map.

Some Local heritage places may also be Queensland heritage places. Refer to Planning Scheme Policy - Heritage and Landscape Character for further detail.

Refer to Planning Scheme Policy - Heritage and Landscape Character for a description list of sites, objects, buildings and trees corresponding to the numbers on this overlay map.

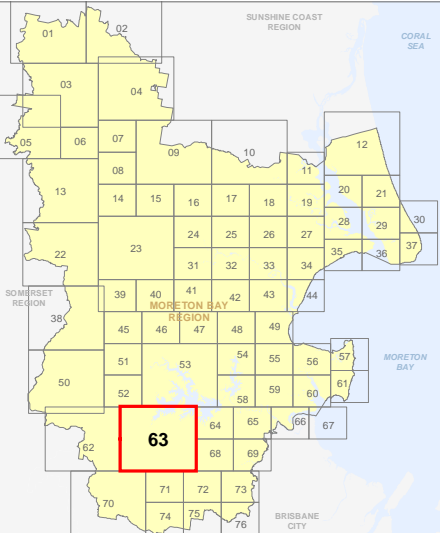
For further information regarding this overlay map, please refer to the Overlay information sheet on Council's planning scheme website ([www.moretonbay.qld.gov.au/mbrclplanningsscheme](http://www.moretonbay.qld.gov.au/mbrclplanningsscheme)) or contact council on 3205 0555.

Effective on and from XXXXX



DISCLAIMER: Some of the information shown in this document has been provided to Council from external third parties. Council makes no representation and gives no warranty about the accuracy, reliability, completeness or suitability for any particular purpose of the information. Persons should not rely on the information shown in this document to make any decision with financial or legal implications and should instead rely on their own enquiries. To the full extent that it is able to do so in law, Council disclaims all liability (including liability in negligence) for all costs, losses and damages (including indirect and consequential costs, losses and damages) caused by or arising from anyone using or relying on the information shown in this document for any purpose whatsoever. © Copyright Moreton Bay Regional Council 2019

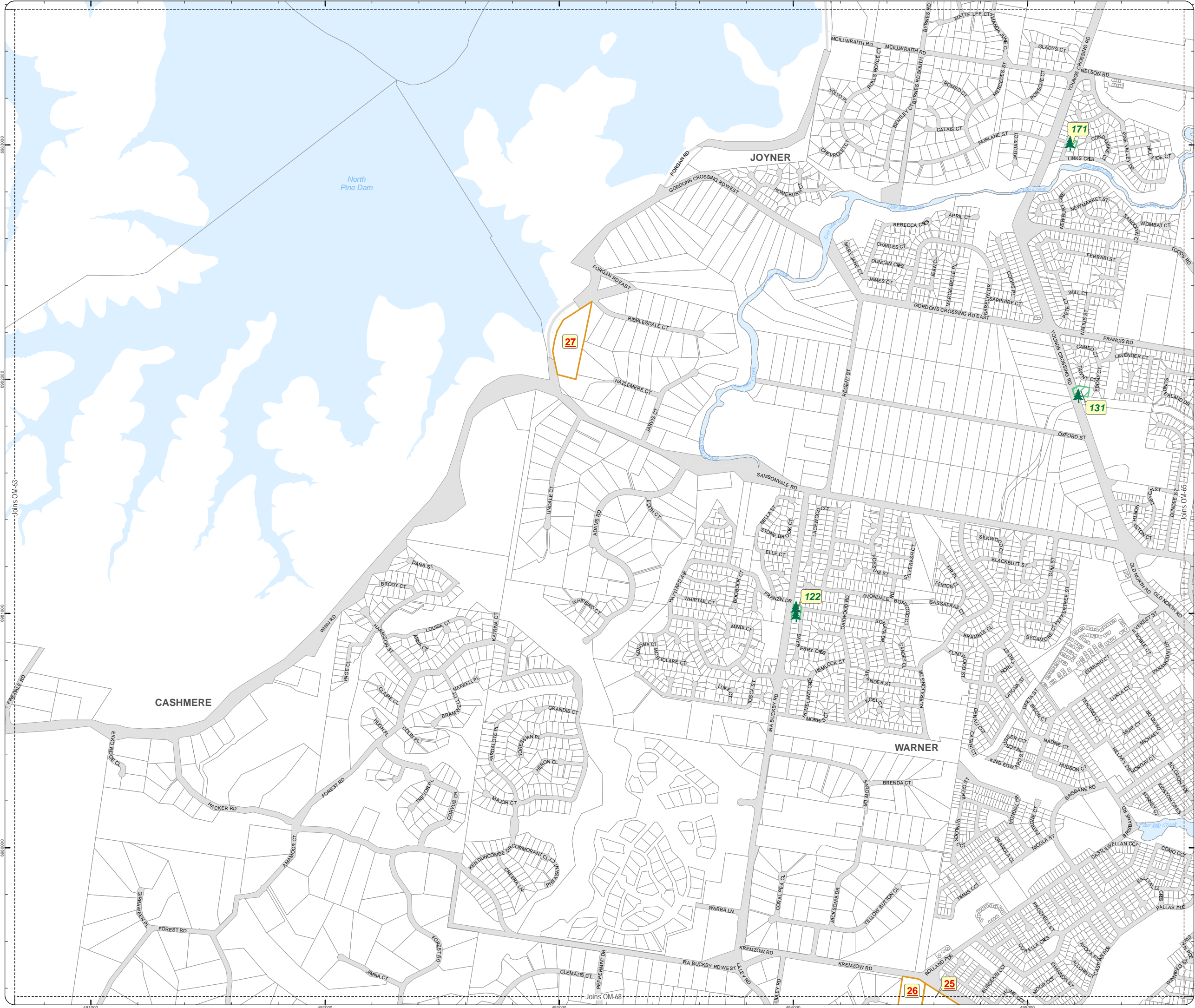
DCDB (Version April 2016) is reproduced with the permission of the State of Queensland



OM-63 HLC  
Overlay Map



Z:\MapData\GISData\Planning\_Division\01 Planning Scheme Amendments\01 Proposed\Tailored Amendment 1102\_Post Consultation and State Approval Version 201902\_MXDs\OM\_Heritage\_Landscape\_Character.mxd



PLANNING SCHEME  
OVERLAY MAP - HERITAGE AND  
LANDSCAPE CHARACTER

- Property boundaries
- Significant Tree (indicative location)
- Local heritage place
- Landscape heritage area

Please read the following notes about this map:

This overlay map only affects you if you wish to develop and your property is identified as a local or landscape heritage area or a significant tree is located on or within 20m of your property (develop means: to build, extend or demolish; change use; subdivide; clear vegetation; fill or excavate).

This map shows significant trees, places, objects and buildings having heritage or cultural significance.

Refer to relevant zone code, local plan code and/or development codes for requirements associated with this overlay map.

Some Local heritage places may also be Queensland heritage places. Refer to Planning Scheme Policy - Heritage and Landscape Character for further detail.

Refer to Planning Scheme Policy - Heritage and Landscape Character for a description list of sites, objects, buildings and trees corresponding to the numbers on this overlay map.

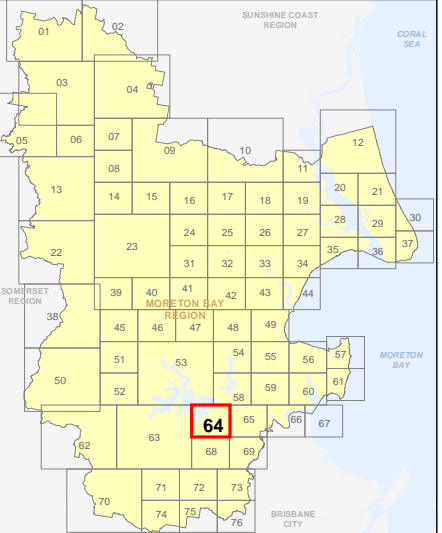
For further information regarding this overlay map, please refer to the Overlay information sheet on Council's planning scheme website ([www.moretonbay.qld.gov.au/mbrcplanningscheme](http://www.moretonbay.qld.gov.au/mbrcplanningscheme)) or contact council on 3205 0555.

Effective on and from XXXXX



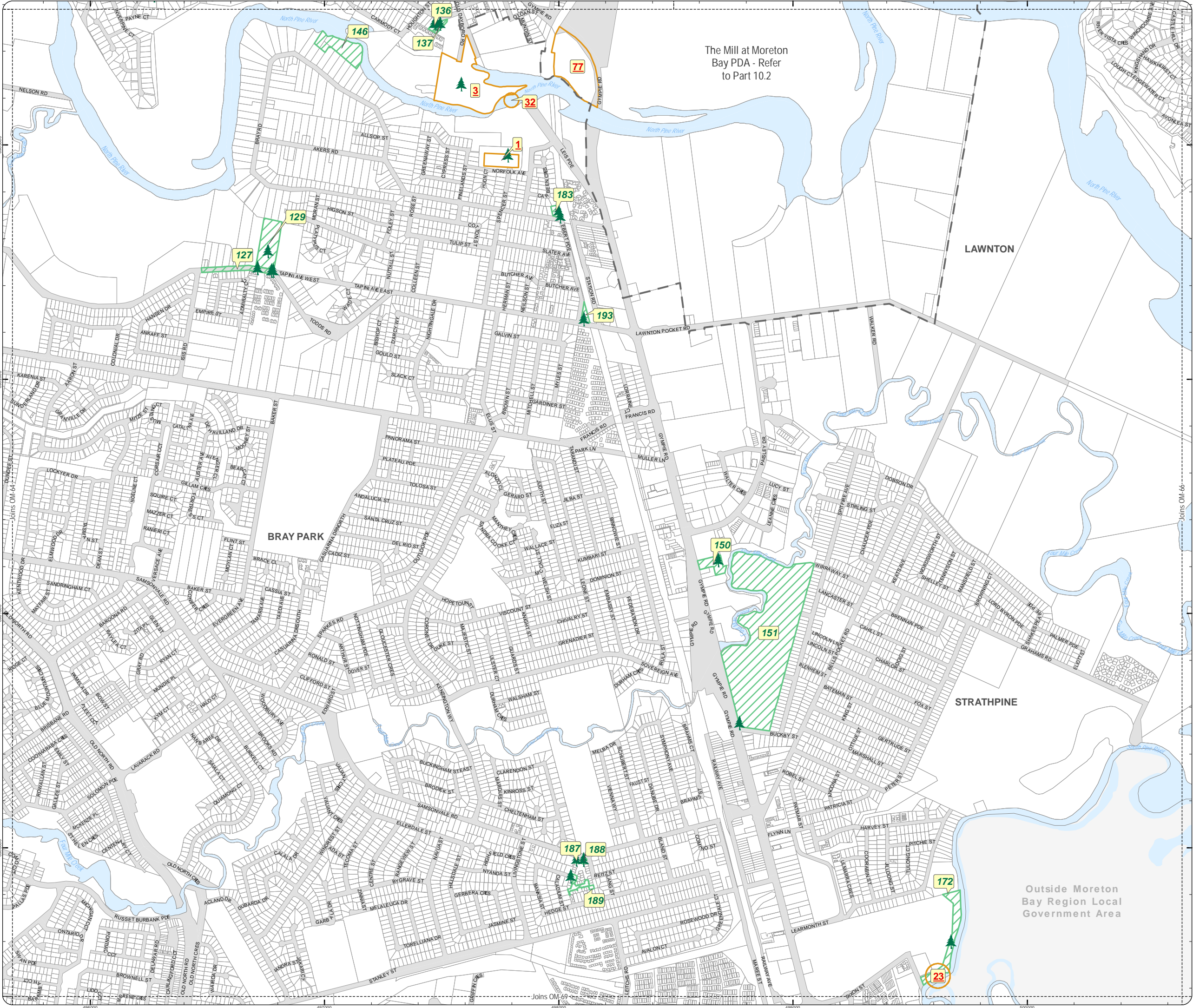
**DISCLAIMER:** Some of the information shown in this document has been provided to Council from external third parties. Council makes no representation and gives no warranty about the accuracy, reliability, completeness or suitability for any particular purpose of the information. Persons should not rely on the information shown in this document to make any decision with financial or legal implications and should instead rely on their own enquiries. To the full extent that it is able to do so in law, Council disclaims all liability (including liability in negligence) for all costs, losses and damages (including indirect and consequential costs, losses and damages) caused by or arising from anyone using or relying on the information shown in this document for any purpose whatsoever. © Copyright Moreton Bay Regional Council 2019

DCDB (Version April 2016) is reproduced with the permission of the State of Queensland



OM-64 HLC  
Overlay Map





PLANNING SCHEME  
OVERLAY MAP - HERITAGE AND  
LANDSCAPE CHARACTER

- Property boundaries
- Priority Development Area
- Significant Tree (indicative location)
- Local heritage place
- Landscape heritage area

Please read the following notes about this map:

This overlay map only affects you if you wish to develop and your property is identified as a local or landscape heritage area or a significant tree is located on or within 20m of your property (develop means: to build, extend or demolish; change use; subdivide; clear vegetation; fill or excavate).

This map shows significant trees, places, objects and buildings having heritage or cultural significance.

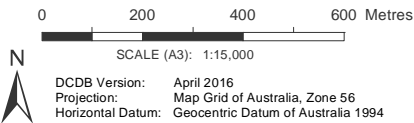
Refer to relevant zone code, local plan code and/or development codes for requirements associated with this overlay map.

Some Local heritage places may also be Queensland heritage places. Refer to Planning Scheme Policy - Heritage and Landscape Character for further detail.

Refer to Planning Scheme Policy - Heritage and Landscape Character for a description list of sites, objects, buildings and trees corresponding to the numbers on this overlay map.

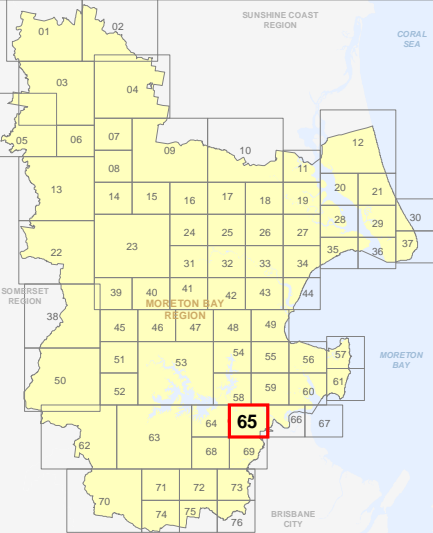
For further information regarding this overlay map, please refer to the Overlay information sheet on Council's planning scheme website ([www.moretonbay.qld.gov.au/mbrplanningscheme](http://www.moretonbay.qld.gov.au/mbrplanningscheme)) or contact council on 3205 0555.

Effective on and from XXXXX



**DISCLAIMER:** Some of the information shown in this document has been provided to Council from external third parties. Council makes no representation and gives no warranty about the accuracy, reliability, completeness or suitability for any particular purpose of the information. Persons should not rely on the information shown in this document to make any decision with financial or legal implications and should instead rely on their own enquiries. To the full extent that it is able to do so in law, Council disclaims all liability (including liability in negligence) for all costs, losses and damages (including indirect and consequential costs, losses and damages) caused by or arising from anyone using or relying on the information shown in this document for any purpose whatsoever. © Copyright Moreton Bay Regional Council 2019

DCDB (Version April 2016) is reproduced with the permission of the State of Queensland



OM-65 HLC  
Overlay Map



 Property boundaries

Please read the following notes about this map:

This overlay map only affects you if you wish to develop and your property is identified as a local or landscape heritage area or a significant tree is located on or within 20m of your property (develop means: to build, extend or demolish; change use; subdivide; clear vegetation; fill or excavate).

This map shows significant trees, places, objects and buildings having heritage or cultural significance.

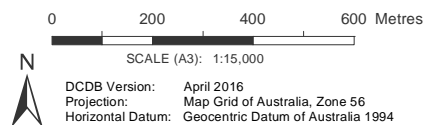
Refer to relevant zone code, local plan code and/or development codes for requirements associated with this overlay map.

Some Local heritage places may also be Queensland heritage places. Refer to Planning Scheme Policy - Heritage and Landscape Character for further detail.

Refer to Planning Scheme Policy - Heritage and Landscape Character for a description list of sites, objects, buildings and trees corresponding to the numbers on this overlay map.

For further information regarding this overlay map, please refer to the Overlay information sheet on Council's planning scheme website ([www.moretonbay.qld.gov.au/mbrcpplanningscheme](http://www.moretonbay.qld.gov.au/mbrcpplanningscheme)) or contact council on 3205 0555.

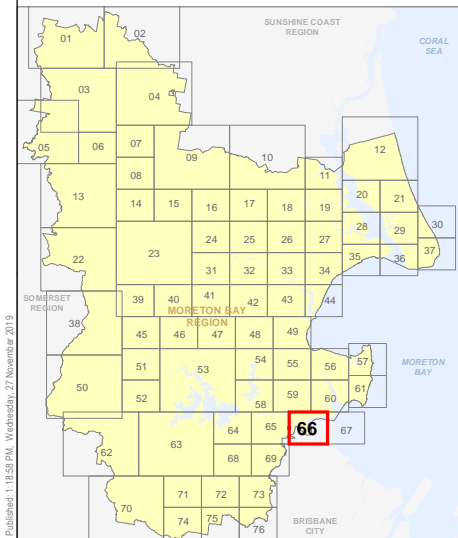
Effective on and from XXXXX



**DISCLAIMER:** Some of the information shown in this document has been provided to Council from external third parties. Council makes no representation and gives no warranty about the accuracy, reliability, completeness or suitability for any particular purpose of the information. Persons should not rely on the information shown in this document to make any decision with financial or legal implications and should instead rely on their own enquiries. To the full extent that it is able to do so in law, Council disclaims all liability (including liability in negligence) for all costs, losses and damages (including indirect and consequential costs, losses and damages) caused by or arising from anyone using or relying on the information shown in this document for any purpose whatsoever.

© Copyright Moreton Bay Regional Council 2019

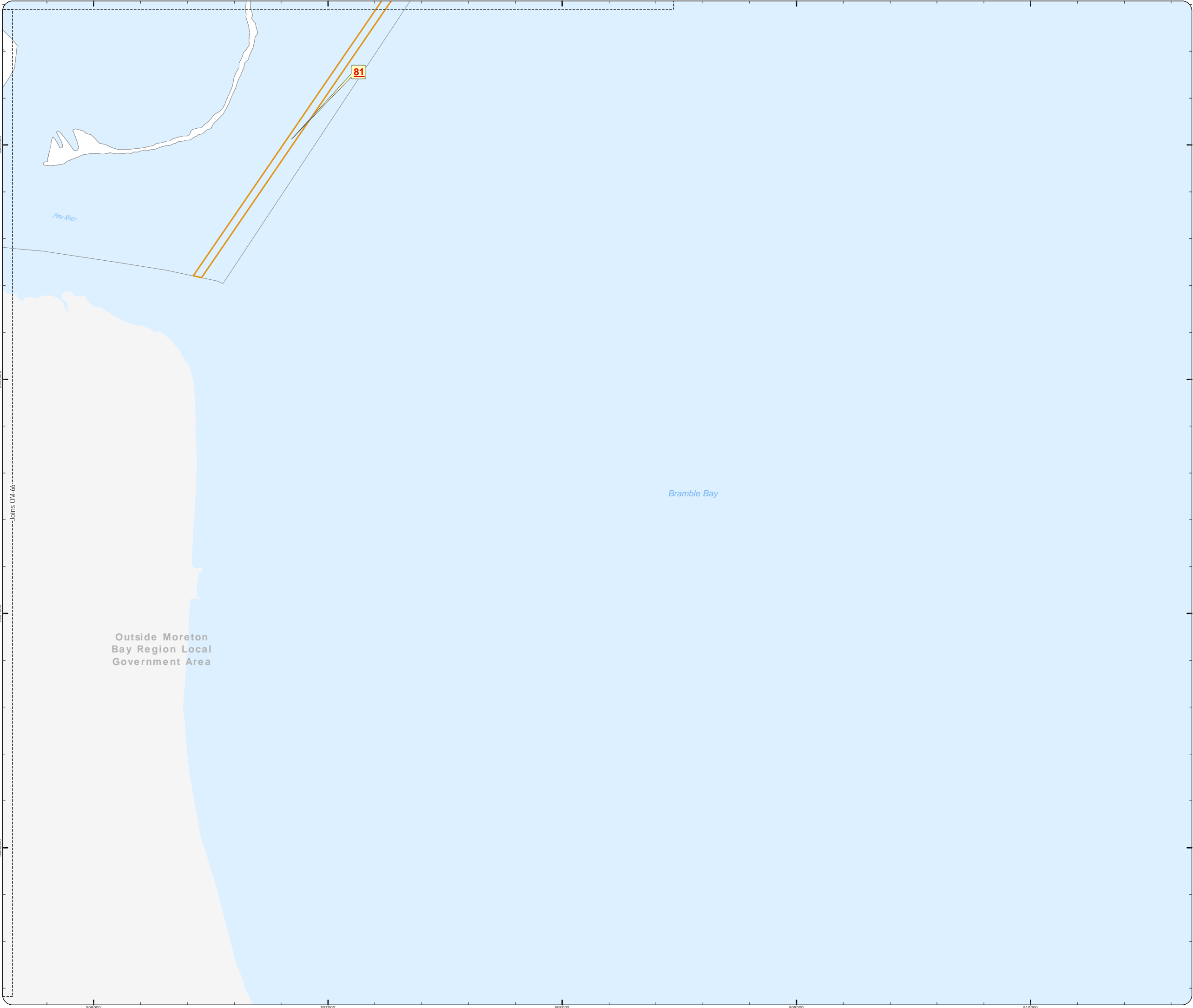
DCDB (Version April 2016) is reproduced with the permission of the State of Queensland



## OM-66 HLC Overlay Map



Z:\Map Data\GIS Data\Planning Division\01 Planning Scheme Amendments\01 Proposed\Tabored Amendment\102\_Post Consultation and State Approval\Version 201902\_Moreton Bay Region Local Heritage Landscape Character.mxd



**PLANNING SCHEME**  
**OVERLAY MAP - HERITAGE AND**  
**LANDSCAPE CHARACTER**

- Property boundaries
- Local heritage place

Please read the following notes about this map:

This overlay map only affects you if you wish to develop and your property is identified as a local or landscape heritage area or a significant tree is located on or within 20m of your property (develop means: to build, extend or demolish; change use; subdivide; clear vegetation; fill or excavate).

This map shows significant trees, places, objects and buildings having heritage or cultural significance.

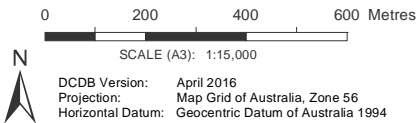
Refer to relevant zone code, local plan code and/or development codes for requirements associated with this overlay map.

Some Local heritage places may also be Queensland heritage places. Refer to Planning Scheme Policy - Heritage and Landscape Character for further detail.

Refer to Planning Scheme Policy - Heritage and Landscape Character for a description list of sites, objects, buildings and trees corresponding to the numbers on this overlay map.

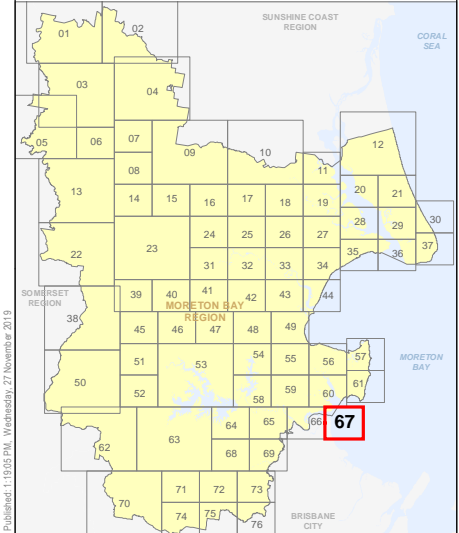
For further information regarding this overlay map, please refer to the Overlay information sheet on Council's planning scheme website ([www.moretonbay.qld.gov.au/mbrcpplanningscheme](http://www.moretonbay.qld.gov.au/mbrcpplanningscheme)) or contact council on 3205 0555.

Effective on and from XXXXX



**DISCLAIMER:** Some of the information shown in this document has been provided to Council from external third parties. Council makes no representation and gives no warranty about the accuracy, reliability, completeness or suitability for any particular purpose of the information. Persons should not rely on the information shown in this document to make any decision with financial or legal implications and should instead rely on their own enquiries. To the full extent that it is able to do so in law, Council disclaims all liability (including liability in negligence) for all costs, losses and damages (including indirect and consequential costs, losses and damages) caused by or arising from anyone using or relying on the information shown in this document for any purpose whatsoever. © Copyright Moreton Bay Regional Council 2019

DCDB (Version April 2016) is reproduced with the permission of the State of Queensland



**OM-67 HLC**  
**Overlay Map**

Z:\MapData\GISData\Planning\_Division\01 Planning Scheme Amendments\01 Proposed\Tabled Amendment 102\_Post Consultation and State Approval Version 201902\_MXDs\OM\_Heritage\_Landscape\_Character.mxd



**PLANNING SCHEME  
OVERLAY MAP - HERITAGE AND  
LANDSCAPE CHARACTER**

- Property boundaries
- Local heritage place

Please read the following notes about this map:

This overlay map only affects you if you wish to develop and your property is identified as a local or landscape heritage area or a significant tree is located on or within 20m of your property (develop means: to build, extend or demolish; change use; subdivide; clear vegetation; fill or excavate).

This map shows significant trees, places, objects and buildings having heritage or cultural significance.

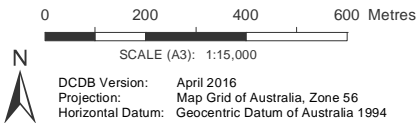
Refer to relevant zone code, local plan code and/or development codes for requirements associated with this overlay map.

Some Local heritage places may also be Queensland heritage places. Refer to Planning Scheme Policy - Heritage and Landscape Character for further detail.

Refer to Planning Scheme Policy - Heritage and Landscape Character for a description list of sites, objects, buildings and trees corresponding to the numbers on this overlay map.

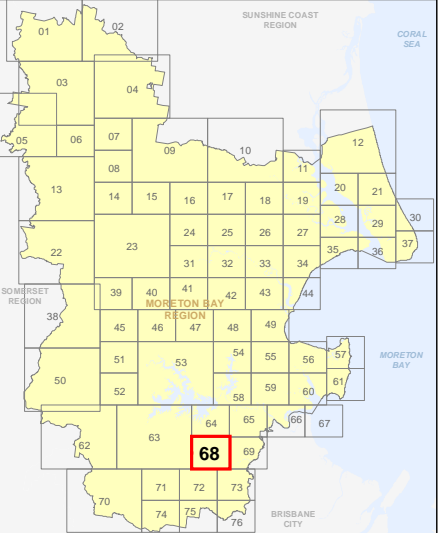
For further information regarding this overlay map, please refer to the Overlay information sheet on Council's planning scheme website ([www.moretonbay.qld.gov.au/mbrcplanningscheme](http://www.moretonbay.qld.gov.au/mbrcplanningscheme)) or contact council on 3205 0555.

Effective on and from XXXXX



**DISCLAIMER:** Some of the information shown in this document has been provided to Council from external third parties. Council makes no representation and gives no warranty about the accuracy, reliability, completeness or suitability for any particular purpose of the information. Persons should not rely on the information shown in this document to make any decision with financial or legal implications and should instead rely on their own enquiries. To the full extent that it is able to do so in law, Council disclaims all liability (including liability in negligence) for all costs, losses and damages (including indirect and consequential costs, losses and damages) caused by or arising from anyone using or relying on the information shown in this document for any purpose whatsoever. © Copyright Moreton Bay Regional Council 2019

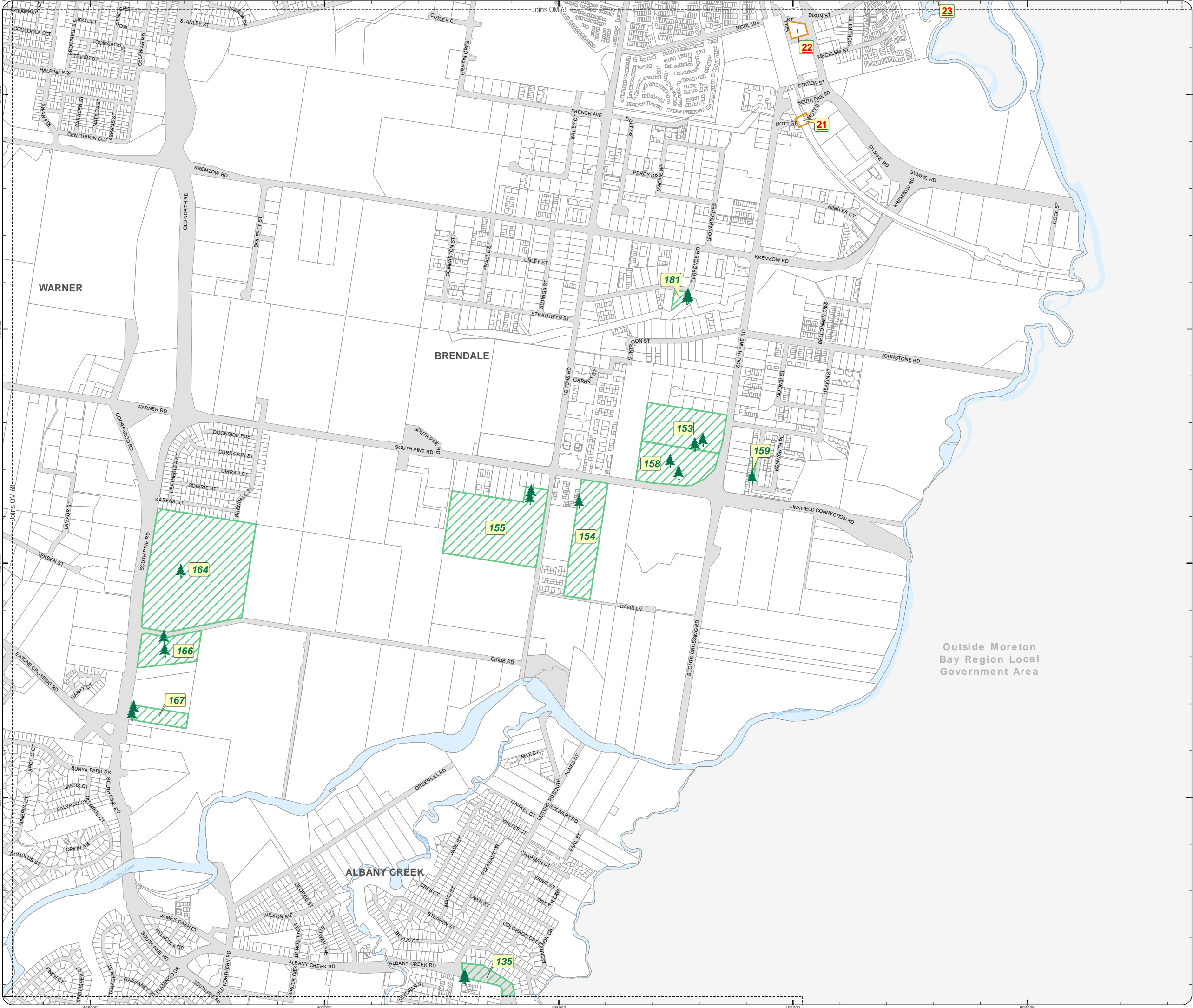
DCDB (Version April 2016) is reproduced with the permission of the State of Queensland



**OM-68 HLC  
Overlay Map**



Z:\MapData\GISData\Planning\_Division\01\_Planning\_SchemeAmendments\01\_Proposed\_TalentedAmendment\_102\_PostConsultation\_and\_StateApproval\_Version\_201902\_MOCs\OM\_Heritage\_Landscape\_Character.mxd



PLANNING SCHEME  
OVERLAY MAP - HERITAGE AND  
LANDSCAPE CHARACTER

- Property boundaries
- Significant Tree (indicative location)
- Local heritage place
- Landscape heritage area

Please read the following notes about this map:

This overlay map only affects you if you wish to develop and your property is identified as a local or landscape heritage area or a significant tree is located on or within 20m of your property (develop means: to build, extend or demolish; change use; subdivide; clear vegetation; fill or excavate).

This map shows significant trees, places, objects and buildings having heritage or cultural significance.

Refer to relevant zone code, local plan code and/or development codes for requirements associated with this overlay map.

Some Local heritage places may also be Queensland heritage places. Refer to Planning Scheme Policy - Heritage and Landscape Character for further detail.

Refer to Planning Scheme Policy - Heritage and Landscape Character for a description list of sites, objects, buildings and trees corresponding to the numbers on this overlay map.

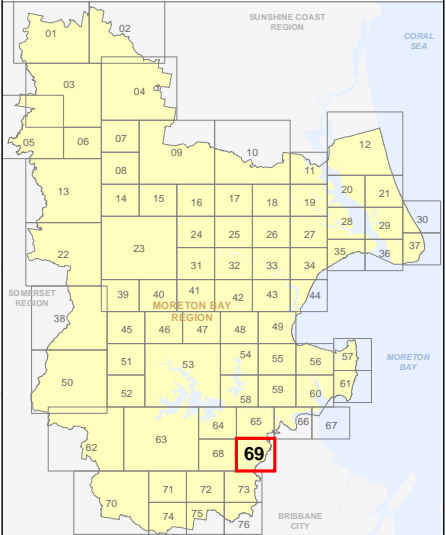
For further information regarding this overlay map, please refer to the Overlay information sheet on Council's planning scheme website ([www.moretonbay.qld.gov.au/mbrplanningscheme](http://www.moretonbay.qld.gov.au/mbrplanningscheme)) or contact council on 3205 0555.

Effective on and from XXXXX



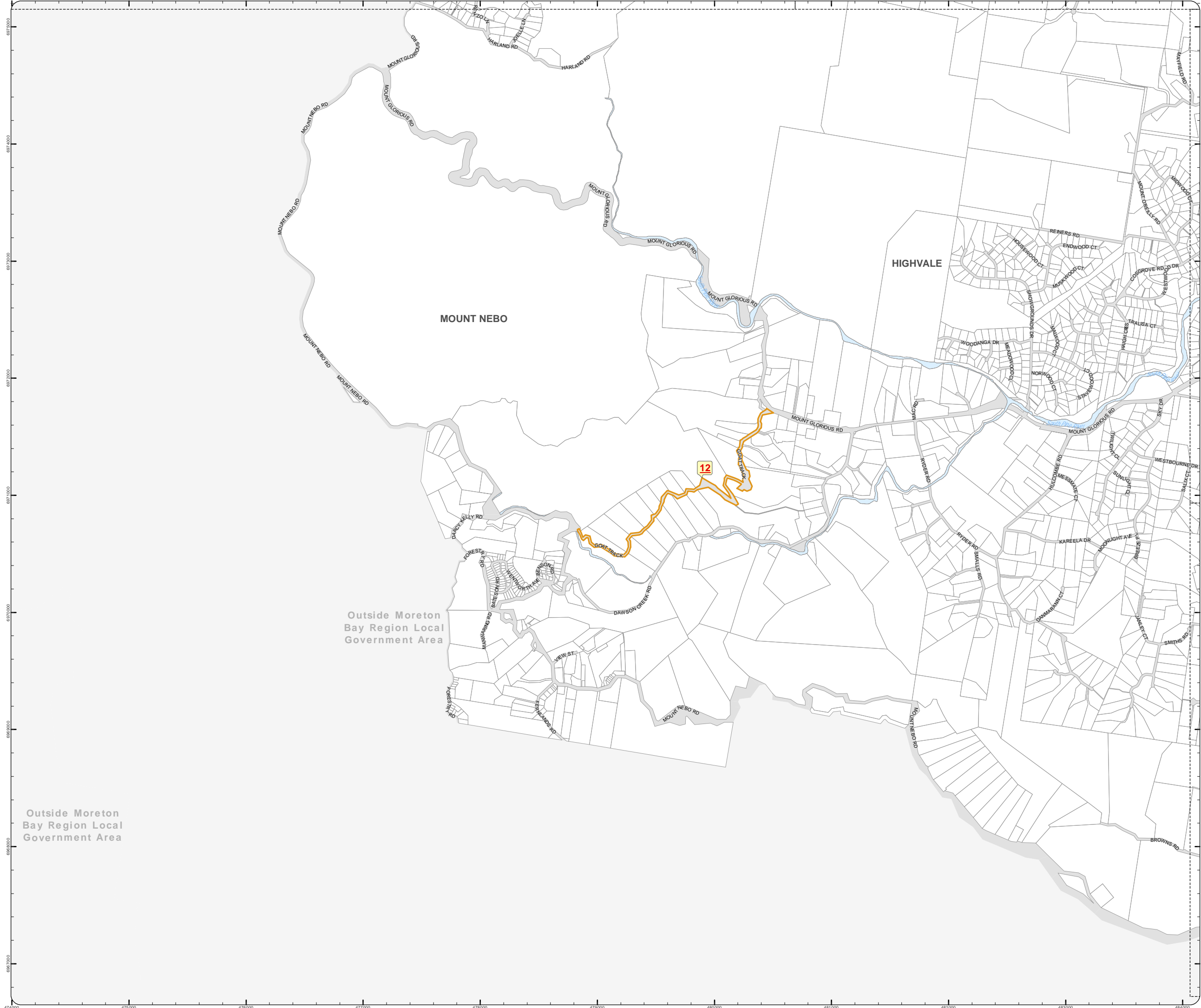
**DISCLAIMER:** Some of the information shown in this document has been provided to Council from external third parties. Council makes no representation and gives no warranty about the accuracy, reliability, completeness or suitability for any particular purpose of the information. Persons should not rely on the information shown in this document to make any decision with financial or legal implications and should instead rely on their own enquiries. To the full extent that it is able to do so in law, Council disclaims all liability (including liability in negligence) for all costs, losses and damages (including indirect and consequential costs, losses and damages) caused by or arising from anyone using or relying on the information shown in this document for any purpose whatsoever. © Copyright Moreton Bay Regional Council 2019

DCDB (Version April 2016) is reproduced with the permission of the State of Queensland



OM-69 HLC  
Overlay Map

Z:\MapData\GISData\Planning\_Division\01 Planning Scheme Amendments\01 Proposed\Tailored Amendment 102\_Post Consultation and State Approval\Version 201902\_MXDoc\OM\_Heritage\_Landscape\_Character.mxd



**PLANNING SCHEME**  
**OVERLAY MAP - HERITAGE AND**  
**LANDSCAPE CHARACTER**

- Property boundaries
- Local heritage place

Please read the following notes about this map:

This overlay map only affects you if you wish to develop and your property is identified as a local or landscape heritage area or a significant tree is located on or within 20m of your property (develop means: to build, extend or demolish; change use; subdivide; clear vegetation; fill or excavate).

This map shows significant trees, places, objects and buildings having heritage or cultural significance.

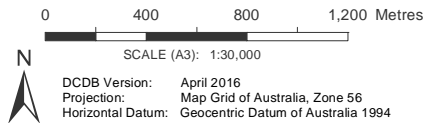
Refer to relevant zone code, local plan code and/or development codes for requirements associated with this overlay map.

Some Local heritage places may also be Queensland heritage places. Refer to Planning Scheme Policy - Heritage and Landscape Character for further detail.

Refer to Planning Scheme Policy - Heritage and Landscape Character for a description list of sites, objects, buildings and trees corresponding to the numbers on this overlay map.

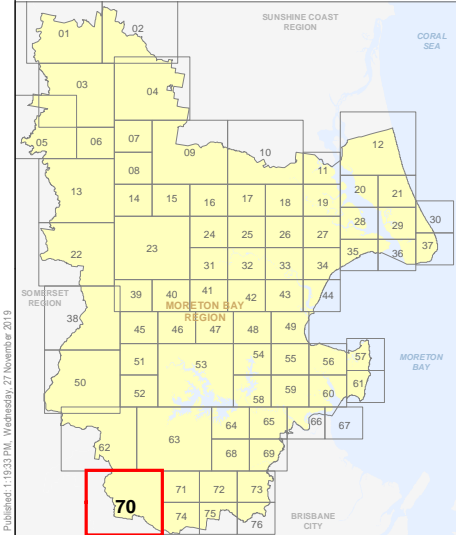
For further information regarding this overlay map, please refer to the Overlay information sheet on Council's planning scheme website ([www.moretonbay.qld.gov.au/mbrcpplanningsscheme](http://www.moretonbay.qld.gov.au/mbrcpplanningsscheme)) or contact council on 3205 0555.

Effective on and from XXXXX



**DISCLAIMER:** Some of the information shown in this document has been provided to Council from external third parties. Council makes no representation and gives no warranty about the accuracy, reliability, completeness or suitability for any particular purpose of the information. Persons should not rely on the information shown in this document to make any decision with financial or legal implications and should instead rely on their own enquiries. To the full extent that it is able to do so in law, Council disclaims all liability (including liability in negligence) for all costs, losses and damages (including indirect and consequential costs, losses and damages) caused by or arising from anyone using or relying on the information shown in this document for any purpose whatsoever. © Copyright Moreton Bay Regional Council 2019

DCDB (Version April 2016) is reproduced with the permission of the State of Queensland



**OM-70 HLC**  
**Overlay Map**



Z:\MapData\GISData\Planning\_Division\01 Planning Scheme Amendments\102 Post Consultation and State Approval Version 201902\_MXDoc\OM\_Heritage\_Landscape\_Character.mxd



PLANNING SCHEME  
OVERLAY MAP - HERITAGE AND  
LANDSCAPE CHARACTER

- Property boundaries
- Local heritage place

Please read the following notes about this map:

This overlay map only affects you if you wish to develop and your property is identified as a local or landscape heritage area or a significant tree is located on or within 20m of your property (develop means: to build, extend or demolish; change use; subdivide; clear vegetation; fill or excavate).

This map shows significant trees, places, objects and buildings having heritage or cultural significance.

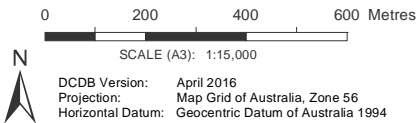
Refer to relevant zone code, local plan code and/or development codes for requirements associated with this overlay map.

Some Local heritage places may also be Queensland heritage places. Refer to Planning Scheme Policy - Heritage and Landscape Character for further detail.

Refer to Planning Scheme Policy - Heritage and Landscape Character for a description list of sites, objects, buildings and trees corresponding to the numbers on this overlay map.

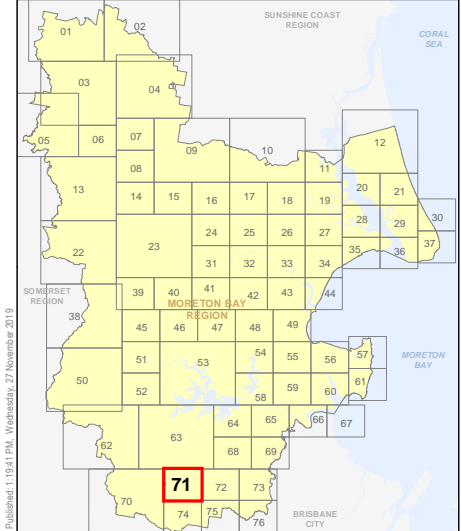
For further information regarding this overlay map, please refer to the Overlay information sheet on Council's planning scheme website ([www.moretonbay.qld.gov.au/mbrcpplanningscheme](http://www.moretonbay.qld.gov.au/mbrcpplanningscheme)) or contact council on 3205 0555.

Effective on and from XXXXX



**DISCLAIMER:** Some of the information shown in this document has been provided to Council from external third parties. Council makes no representation and gives no warranty about the accuracy, reliability, completeness or suitability for any particular purpose of the information. Persons should not rely on the information shown in this document to make any decision with financial or legal implications and should instead rely on their own enquiries. To the full extent that it is able to do so in law, Council disclaims all liability (including liability in negligence) for all costs, losses and damages (including indirect and consequential costs, losses and damages) caused by or arising from anyone using or relying on the information shown in this document for any purpose whatsoever. © Copyright Moreton Bay Regional Council 2019

DCDB (Version April 2016) is reproduced with the permission of the State of Queensland



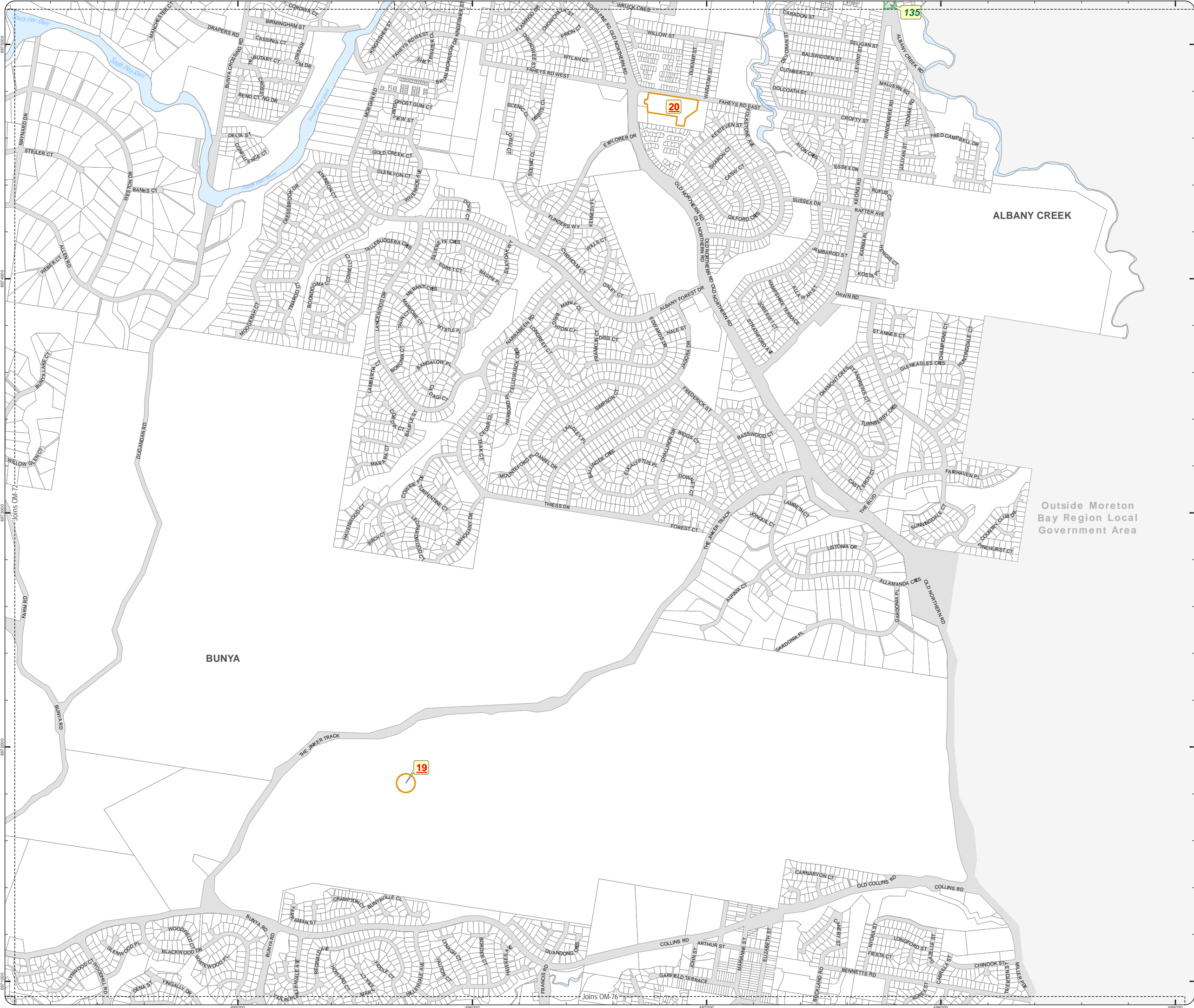
OM-71 HLC  
Overlay Map







Z:\MapData\GISData\Planning\_Division\01 Planning Scheme Amendments\01 Proposed\Tabled Amendments\102\_Post Consultation and State Approval\Version 201902\_MOCs\OM\_Heritage\_Landscape\_Character.mxd



PLANNING SCHEME  
OVERLAY MAP - HERITAGE AND  
LANDSCAPE CHARACTER

- Property boundaries
- Local heritage place
- Landscape heritage area

Please read the following notes about this map:

This overlay map only affects you if you wish to develop and your property is identified as a local or landscape heritage area or a significant tree is located on or within 20m of your property (develop means: to build, extend or demolish; change use; subdivide; clear vegetation; fill or excavate).

This map shows significant trees, places, objects and buildings having heritage or cultural significance.

Refer to relevant zone code, local plan code and/or development codes for requirements associated with this overlay map.

Some Local heritage places may also be Queensland heritage places. Refer to Planning Scheme Policy - Heritage and Landscape Character for further detail.

Refer to Planning Scheme Policy - Heritage and Landscape Character for a description list of sites, objects, buildings and trees corresponding to the numbers on this overlay map.

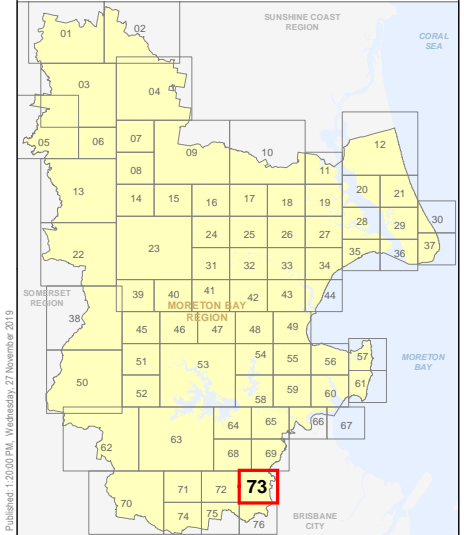
For further information regarding this overlay map, please refer to the Overlay information sheet on Council's planning scheme website ([www.moretonbay.qld.gov.au/mbrplanningscheme](http://www.moretonbay.qld.gov.au/mbrplanningscheme)) or contact council on 3205 0555.

Effective on and from XXXXX



**DISCLAIMER:** Some of the information shown in this document has been provided to Council from external third parties. Council makes no representation and gives no warranty about the accuracy, reliability, completeness or suitability for any particular purpose of the information. Persons should not rely on the information shown in this document to make any decision with financial or legal implications and should instead rely on their own enquiries. To the full extent that it is able to do so in law, Council disclaims all liability (including liability in negligence) for all costs, losses and damages (including indirect and consequential costs, losses and damages) caused by or arising from anyone using or relying on the information shown in this document for any purpose whatsoever. © Copyright Moreton Bay Regional Council 2019

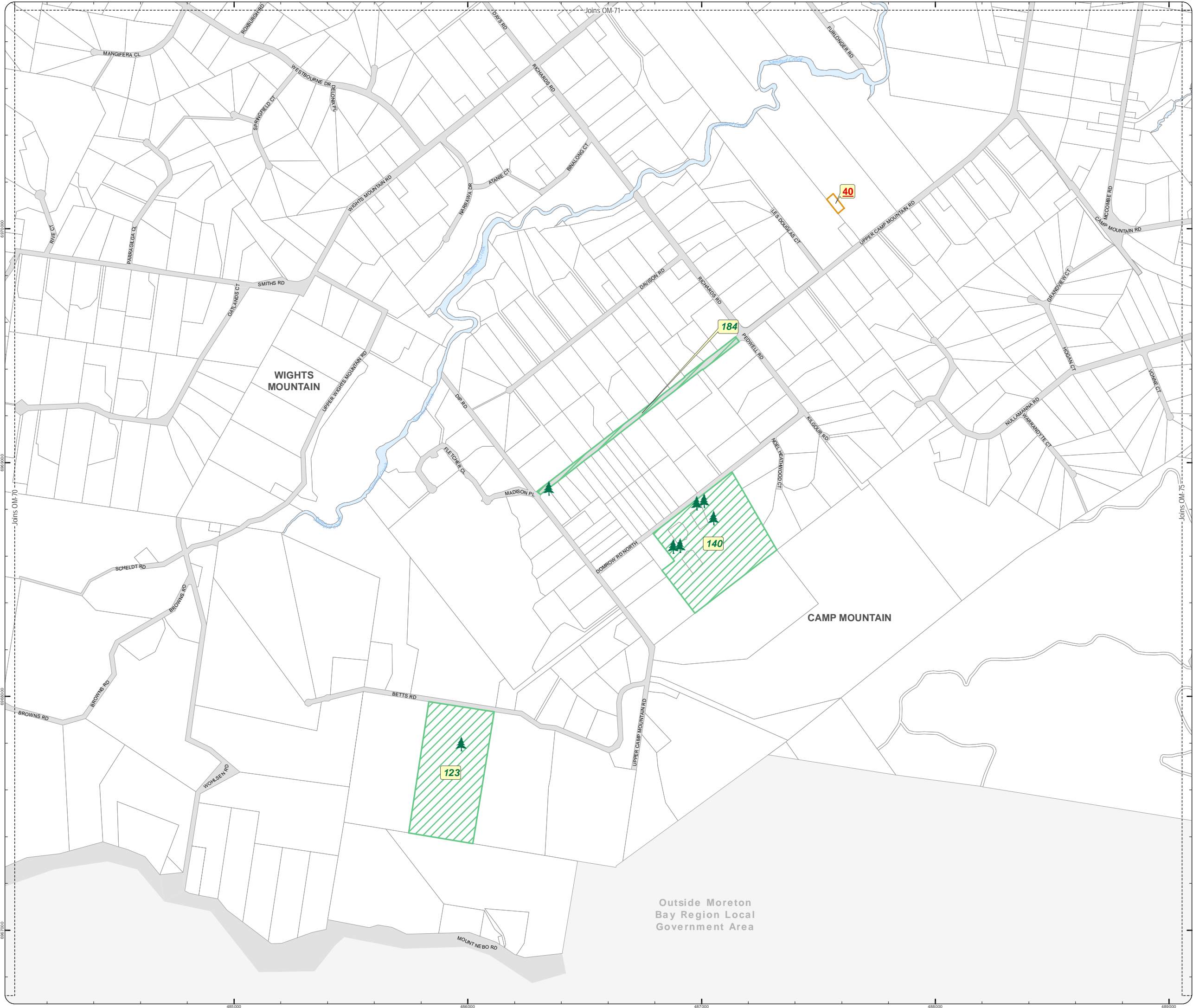
DCDB (Version April 2016) is reproduced with the permission of the State of Queensland



OM-73 HLC  
Overlay Map



Z:\MapData\GISData\Planning\_Division\01 Planning Scheme Amendments\01 Proposed\Tailored Amendment 102\_Post Consultation and State Approval Version 201902\_Moreton Bay Regional Council\Heritage\_Landscape\_Character.mxd



## PLANNING SCHEME OVERLAY MAP - HERITAGE AND LANDSCAPE CHARACTER

- Property boundaries
- Significant Tree (indicative location)
- Local heritage place
- Landscape heritage area

Please read the following notes about this map:

This overlay map only affects you if you wish to develop and your property is identified as a local or landscape heritage area or a significant tree is located on or within 20m of your property (develop means: to build, extend or demolish; change use; subdivide; clear vegetation; fill or excavate).

This map shows significant trees, places, objects and buildings having heritage or cultural significance.

Refer to relevant zone code, local plan code and/or development codes for requirements associated with this overlay map.

Some Local heritage places may also be Queensland heritage places. Refer to Planning Scheme Policy - Heritage and Landscape Character for further detail.

Refer to Planning Scheme Policy - Heritage and Landscape Character for a description list of sites, objects, buildings and trees corresponding to the numbers on this overlay map.

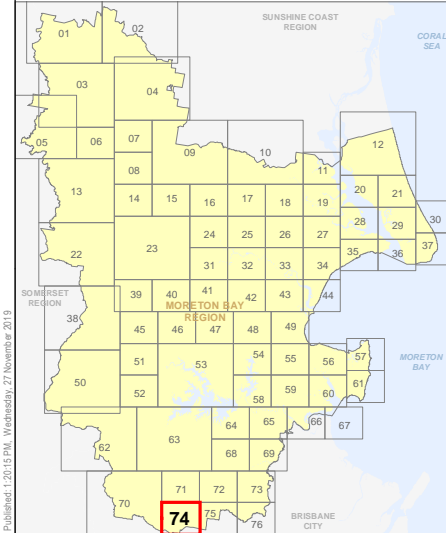
For further information regarding this overlay map, please refer to the Overlay information sheet on Council's planning scheme website ([www.moretonbay.qld.gov.au/mbrplanningscheme](http://www.moretonbay.qld.gov.au/mbrplanningscheme)) or contact council on 3205 0555.

Effective on and from XXXXX



**DISCLAIMER:** Some of the information shown in this document has been provided to Council from external third parties. Council makes no representation and gives no warranty about the accuracy, reliability, completeness or suitability for any particular purpose of the information. Persons should not rely on the information shown in this document to make any decision with financial or legal implications and should instead rely on their own enquiries. To the full extent that it is able to do so in law, Council disclaims all liability (including liability in negligence) for all costs, losses and damages (including indirect and consequential costs, losses and damages) caused by or arising from anyone using or relying on the information shown in this document for any purpose whatsoever. © Copyright Moreton Bay Regional Council 2019

DCDB (Version April 2016) is reproduced with the permission of the State of Queensland

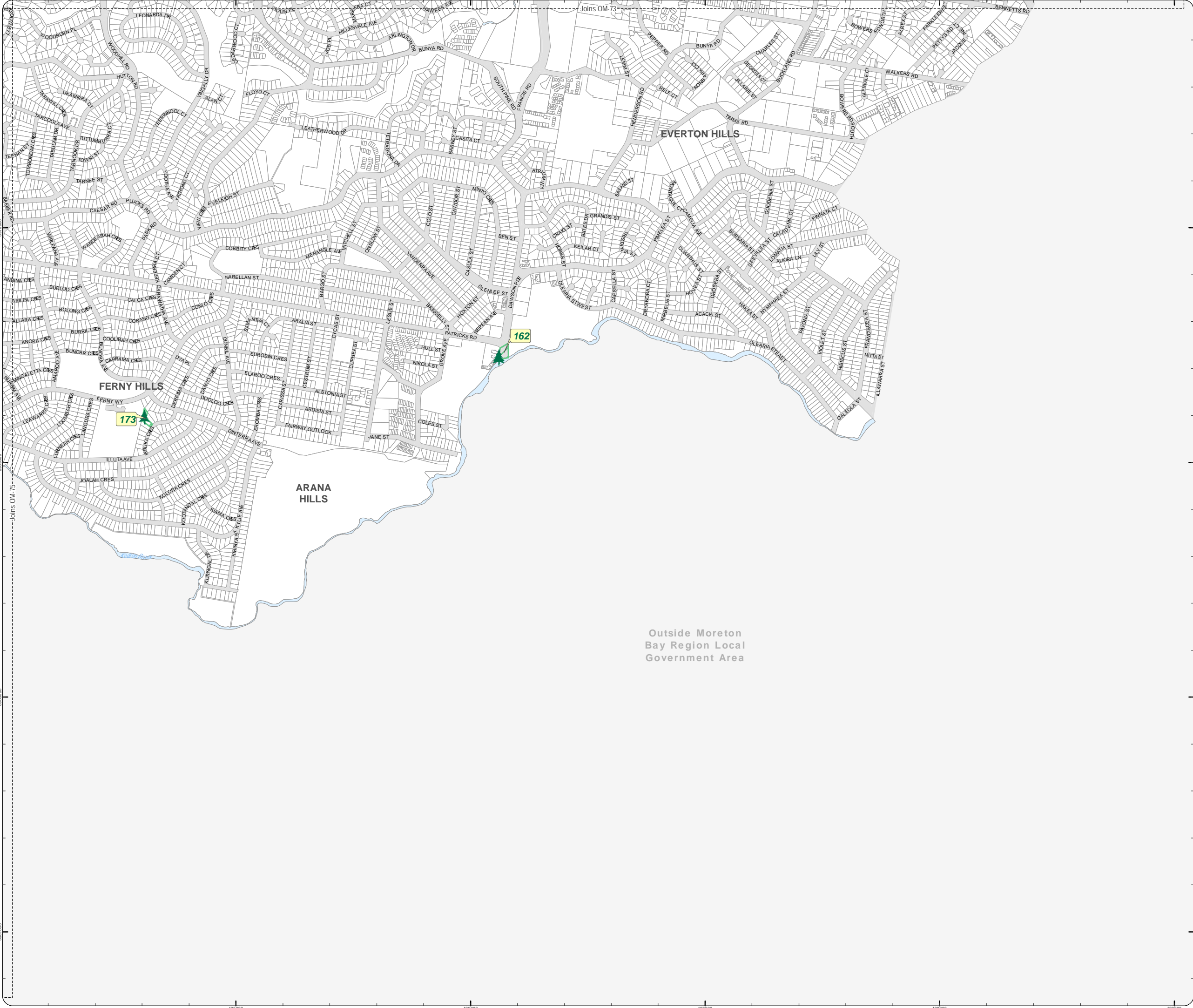


OM-74 HLC  
Overlay Map





Z:\MapData\GISData\Planning\_Division\01 Planning Scheme Amendments\01 Proposed\Tabored Amendment\102\_Post Consultation and State Approval\Version 201902\_M005\OM\_Heritage\_Landscape\_Character.mxd



**PLANNING SCHEME  
OVERLAY MAP - HERITAGE AND  
LANDSCAPE CHARACTER**

- Property boundaries
- Significant Tree (indicative location)
- Landscape heritage area

Please read the following notes about this map:

This overlay map only affects you if you wish to develop and your property is identified as a local or landscape heritage area or a significant tree is located on or within 20m of your property (develop means: to build, extend or demolish; change use; subdivide; clear vegetation; fill or excavate).

This map shows significant trees, places, objects and buildings having heritage or cultural significance.

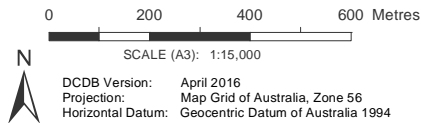
Refer to relevant zone code, local plan code and/or development codes for requirements associated with this overlay map.

Some Local heritage places may also be Queensland heritage places. Refer to Planning Scheme Policy - Heritage and Landscape Character for further detail.

Refer to Planning Scheme Policy - Heritage and Landscape Character for a description list of sites, objects, buildings and trees corresponding to the numbers on this overlay map.

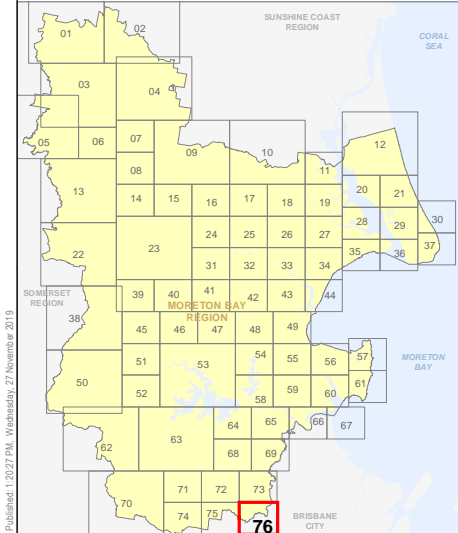
For further information regarding this overlay map, please refer to the Overlay information sheet on Council's planning scheme website ([www.moretonbay.qld.gov.au/mbrcpplanningscheme](http://www.moretonbay.qld.gov.au/mbrcpplanningscheme)) or contact council on 3205 0555.

Effective on and from XXXXX



**DISCLAIMER:** Some of the information shown in this document has been provided to Council from external third parties. Council makes no representation and gives no warranty about the accuracy, reliability, completeness or suitability for any particular purpose of the information. Persons should not rely on the information shown in this document to make any decision with financial or legal implications and should instead rely on their own enquiries. To the full extent that it is able to do so in law, Council disclaims all liability (including liability in negligence) for all costs, losses and damages (including indirect and consequential costs, losses and damages) caused by or arising from anyone using or relying on the information shown in this document for any purpose whatsoever. © Copyright Moreton Bay Regional Council 2019

DCDB (Version April 2016) is reproduced with the permission of the State of Queensland



**OM-76 HLC  
Overlay Map**