

LOCAL GOVERNMENT INFRASTRUCTURE PLAN
PLAN FOR TRUNK INFRASTRUCTURE -
PUBLIC PARKS AND LAND FOR COMMUNITY FACILITIES

- Property boundary
- Future Trunk Land For Community Facilities Network**
 - Future Land for Community Facilities - Location Approximate
 - Note: The Moreton Bay Local Government boundary is the service catchment for the Community Facilities Network
- Future Trunk Public Parks Network**
 - Future Recreation Park
 - RR - Regional Recreation Park
 - RC - Regional Civic
 - RF - Regional Foreshore
 - DR - District Recreation Park
 - DC - District Civic
 - DF - District Foreshore
 - LR - Local Recreation Park
 - LF - Local Foreshore
 - Future Sports Facility
 - RS - Regional Sport
 - DS - District Sport
- Location
 - Approximate
 - Exact
- Solution
 - Investigation
 - New Land
 - New Land & Embellishment
 - Upgrade
- Public Parks Service Catchments
 - Catchment Boundary
- Existing Trunk Land For Community Facilities Network**
 - Existing Community Facilities Network
- Existing Trunk Public Parks Network**
 - Existing Public Parks Network

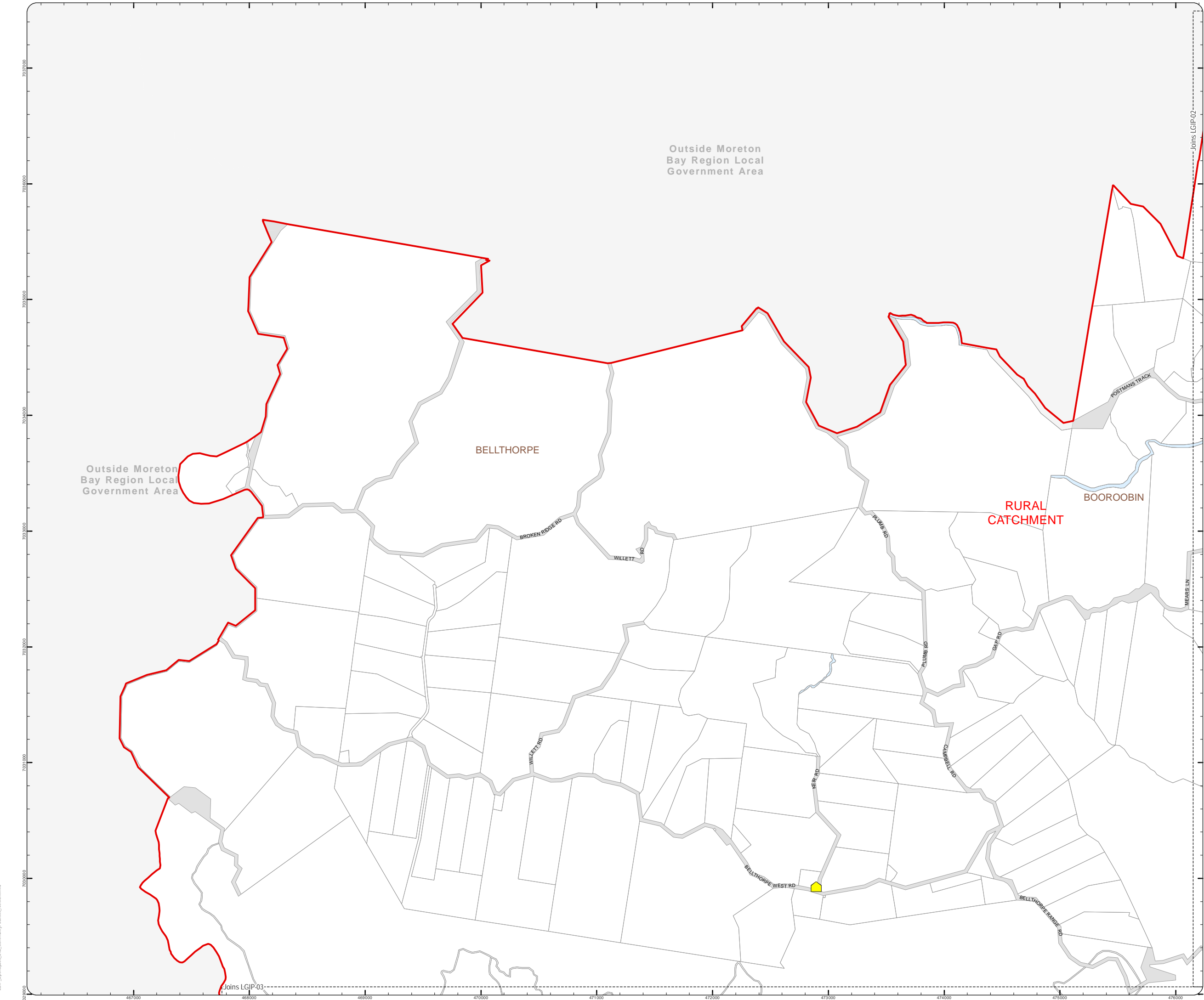
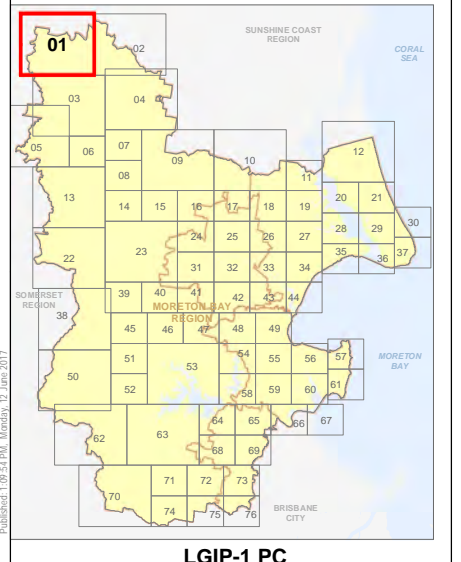
Effective from 3 July 2017

SCALE (A3): 1:30,000

Date Produced: 12 June 2017
 Projection: Map Grid of Australia, Zone 56
 Horizontal Datum: Geocentric Datum of Australia 1994

DISCLAIMER: Some of the information shown in this document has been provided to Council from external third parties. Council makes no representation and gives no warranty about the accuracy, reliability, completeness or suitability for any particular purpose of the information. Persons should not rely on the information shown in this document to make any decision with financial or legal implications and should instead rely on their own enquiries. To the full extent that it is able to do so in law, Council disclaims all liability (including liability in negligence) for all costs, losses and damages (including indirect and consequential costs, losses and damages) caused by or arising from anyone using or relying on the information shown in this document for any purpose whatsoever. © Copyright Moreton Bay Regional Council 2017

DCDB (Version Apr 2016) is reproduced with the permission of the State of Queensland.



**LOCAL GOVERNMENT INFRASTRUCTURE PLAN
PLAN FOR TRUNK INFRASTRUCTURE -
PUBLIC PARKS AND LAND FOR COMMUNITY FACILITIES**

Property boundary

Future Trunk Land For Community Facilities Network

Future Land for Community Facilities - Location Approximate
Note: The Moreton Bay Local Government boundary is the service catchment for the Community Facilities Network

Future Trunk Public Parks Network

- Future Recreation Park
- RR - Regional Recreation Park
 - RC - Regional Civic
 - RF - Regional Foreshore
 - DR - District Recreation Park
 - DC - District Civic
 - DF - District Foreshore
 - LR - Local Recreation Park
 - LF - Local Foreshore

Future Sports Facility

- RS - Regional Sport
- DS - District Sport

Location

- Approximate
- Exact

Solution

- Investigation
- New Land
- New Land & Embellishment
- Upgrade

Public Parks Service Catchments

Catchment Boundary

Existing Trunk Land For Community Facilities Network

Existing Community Facilities Network

Existing Trunk Public Parks Network

Existing Public Parks Network

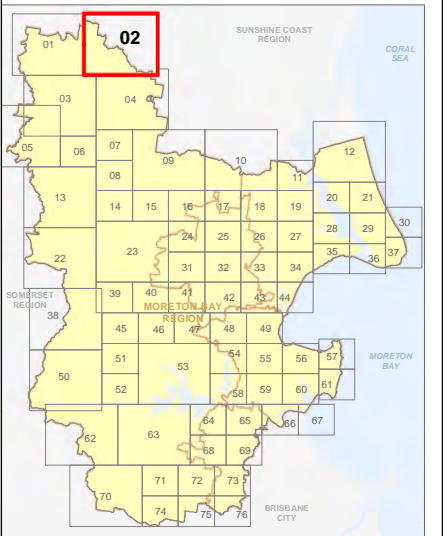
Effective from 3 July 2017

0 400 800 1,200 Metres

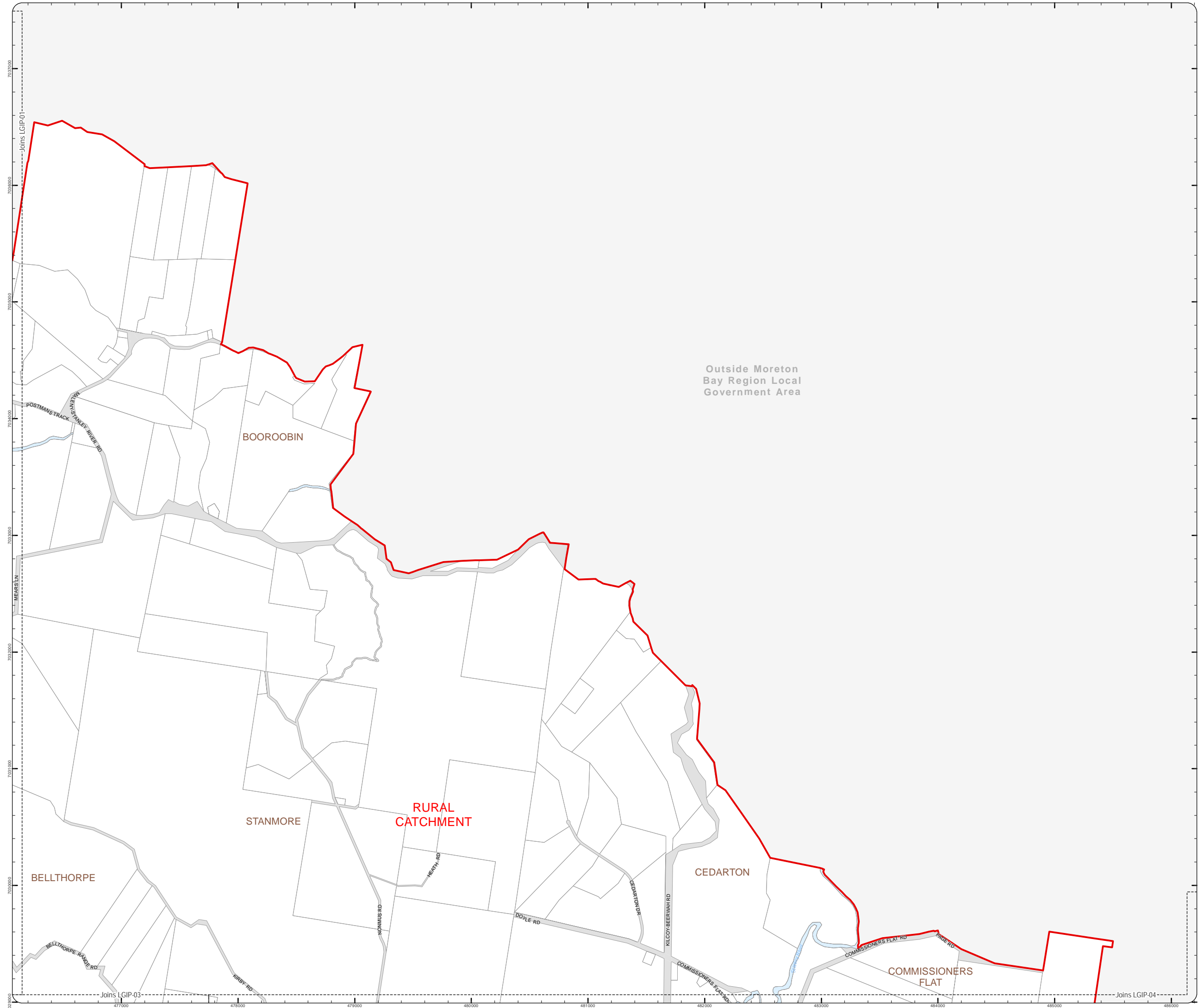
SCALE (A3): 1:30,000
Date Produced: 12 June 2017
Projection: Map Grid of Australia, Zone 56
Horizontal Datum: Geocentric Datum of Australia 1994

DISCLAIMER: Some of the information shown in this document has been provided to Council from external third parties. Council makes no representation and gives no warranty about the accuracy, reliability, completeness or suitability for any particular purpose of the information. Persons should not rely on the information shown in this document to make any decision with financial or legal implications and should instead rely on their own enquiries. To the full extent that it is able to do so in law, Council disclaims all liability (including liability in negligence) for all costs, losses and damages (including indirect and consequential costs, losses and damages) caused by or arising from anyone using or relying on the information shown in this document for any purpose whatsoever. © Copyright Moreton Bay Regional Council 2017

DCDB (Version Apr 2016) is reproduced with the permission of the State of Queensland.



LGIP-2 PC



Property boundary

Future Trunk Land For Community Facilities Network

Future Land for Community Facilities - Location Approximate
 Note: The Moreton Bay Local Government boundary is the service catchment for the Community Facilities Network

Future Trunk Public Parks Network

Future Recreation Park

- RR - Regional Recreation Park
- RC - Regional Civic
- RF - Regional Foreshore
- DR - District Recreation Park
- DC - District Civic
- DF - District Foreshore
- LR - Local Recreation Park
- LF - Local Foreshore

Future Sports Facility

- RS - Regional Sport
- DS - District Sport

Location

- Approximate
- Exact

Solution

- Investigation
- New Land
- New Land & Embellishment
- Upgrade

Public Parks Service Catchments

Catchment Boundary


Existing Trunk Land For Community Facilities Network

Existing Community Facilities Network

Existing Trunk Public Parks Network

Existing Public Parks Network

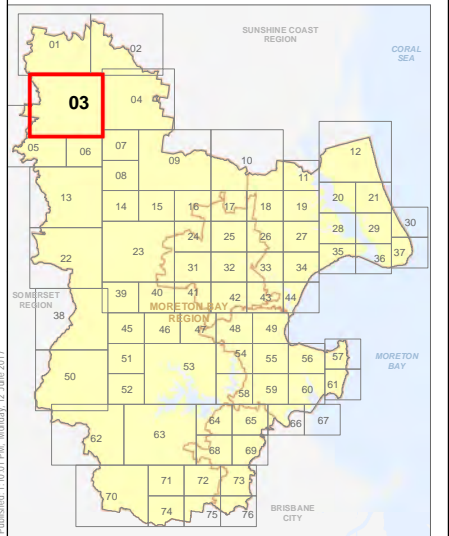
Effective from 3 July 2017



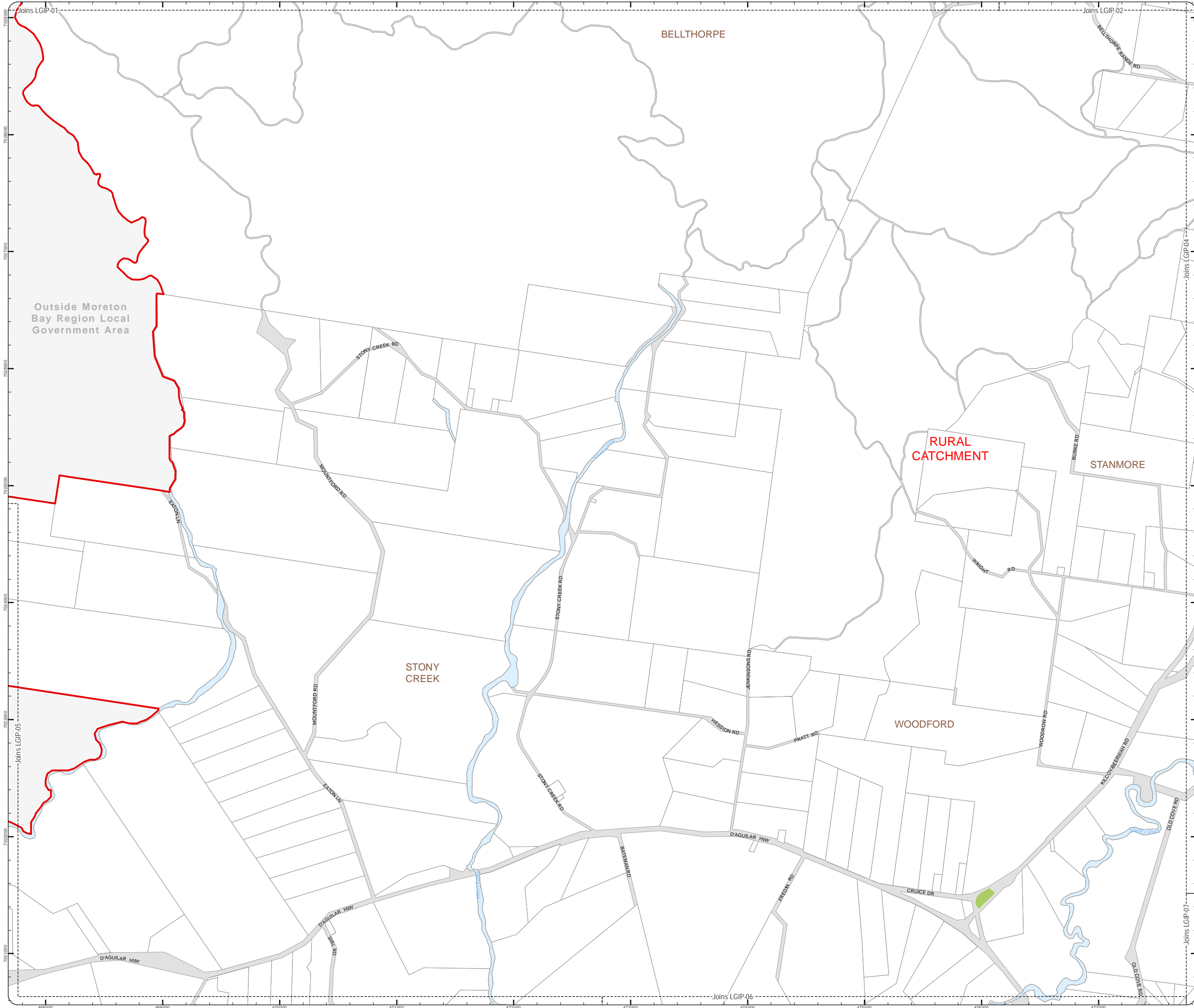
SCALE (A3): 1:30,000
 Date Produced: 12 June 2017
 Projection: Map Grid of Australia, Zone 56
 Horizontal Datum: Geocentric Datum of Australia 1994

DISCLAIMER: Some of the information shown in this document has been provided to Council from external third parties. Council makes no representation and gives no warranty about the accuracy, reliability, completeness or suitability for any particular purpose of the information. Persons should not rely on the information shown in this document to make any decision with financial or legal implications and should instead rely on their own enquiries. To the full extent that it is able to do so in law, Council disclaims all liability (including liability in negligence) for all costs, losses and damages (including indirect and consequential costs, losses and damages) caused by or arising from anyone using or relying on the information shown in this document for any purpose whatsoever. © Copyright Moreton Bay Regional Council 2017

DCDB (Version Apr 2016) is reproduced with the permission of the State of Queensland.



LGIP-3 PC



Property boundary

Future Trunk Land For Community Facilities Network

Future Land for Community Facilities - Location Approximate
Note: The Moreton Bay Local Government boundary is the service catchment for the Community Facilities Network

Future Trunk Public Parks Network

Future Recreation Park

- RR - Regional Recreation Park
- RC - Regional Civic
- RF - Regional Foreshore
- DR - District Recreation Park
- DC - District Civic
- DF - District Foreshore
- LR - Local Recreation Park
- LF - Local Foreshore

Future Sports Facility

- RS - Regional Sport
- DS - District Sport

Location

- Approximate
- Exact

Solution

- Investigation
- New Land
- New Land & Embellishment
- Upgrade

Public Parks Service Catchments

- Catchment Boundary

Existing Trunk Land For Community Facilities Network

- Existing Community Facilities Network

Existing Trunk Public Parks Network

- Existing Public Parks Network

Effective from 3 July 2017

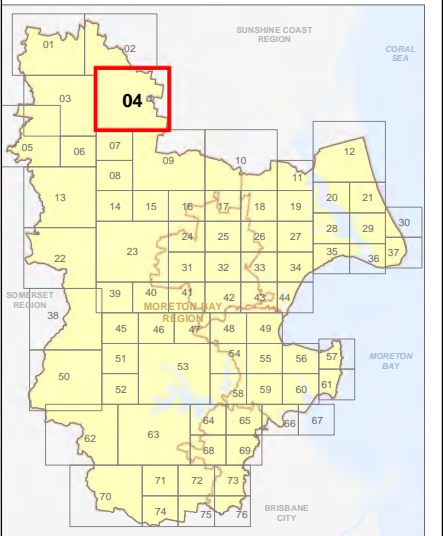
0 400 800 1,200 Metres

SCALE (A3): 1:30,000

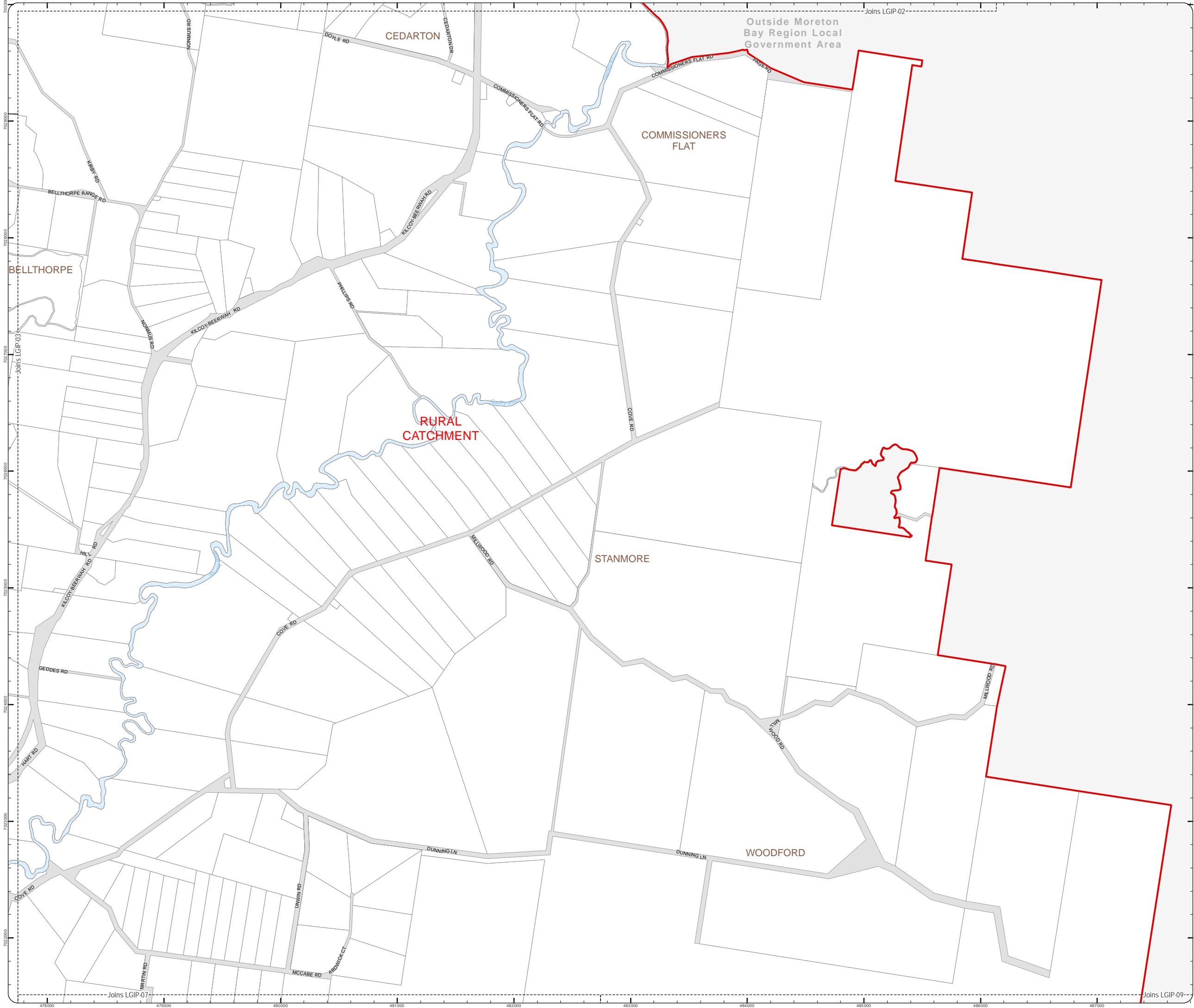
Date Produced: 12 June 2017
Projection: Map Grid of Australia, Zone 56
Horizontal Datum: Geocentric Datum of Australia 1994

DISCLAIMER: Some of the information shown in this document has been provided to Council from external third parties. Council makes no representation and gives no warranty about the accuracy, reliability, completeness or suitability for any particular purpose of the information. Persons should not rely on the information shown in this document to make any decision with financial or legal implications and should instead rely on their own enquiries. To the full extent that it is able to do so in law, Council disclaims all liability (including liability in negligence) for all costs, losses and damages (including indirect and consequential costs, losses and damages) caused by or arising from anyone using or relying on the information shown in this document for any purpose whatsoever. © Copyright Moreton Bay Regional Council 2017

DCDB (Version Apr 2016) is reproduced with the permission of the State of Queensland.



LGIP-4 PC



RURAL CATCHMENT

Outside Moreton Bay Region Local Government Area

CEDARTON

COMMISSIONERS FLAT

STANMORE

WOODFORD

BELLTHORPE

LGIP_OpenSpace_and_CommunityFacilities_Network.mxd

LOCAL GOVERNMENT INFRASTRUCTURE PLAN
PLAN FOR TRUNK INFRASTRUCTURE -
PUBLIC PARKS AND LAND FOR COMMUNITY FACILITIES

- Property boundary
- Future Trunk Land For Community Facilities Network**
 - Future Land for Community Facilities - Location Approximate
 - Note: The Moreton Bay Local Government boundary is the service catchment for the Community Facilities Network
- Future Trunk Public Parks Network**
 - Future Recreation Park
 - RR - Regional Recreation Park
 - RC - Regional Civic
 - RF - Regional Foreshore
 - DR - District Recreation Park
 - DC - District Civic
 - DF - District Foreshore
 - LR - Local Recreation Park
 - LF - Local Foreshore
 - Future Sports Facility
 - RS - Regional Sport
 - DS - District Sport
- Location
 - Approximate
 - Exact
- Solution
 - Investigation
 - New Land
 - New Land & Embellishment
 - Upgrade
- Public Parks Service Catchments
 - Catchment Boundary
- Existing Trunk Land For Community Facilities Network**
 - Existing Community Facilities Network
- Existing Trunk Public Parks Network**
 - Existing Public Parks Network

Effective from 3 July 2017

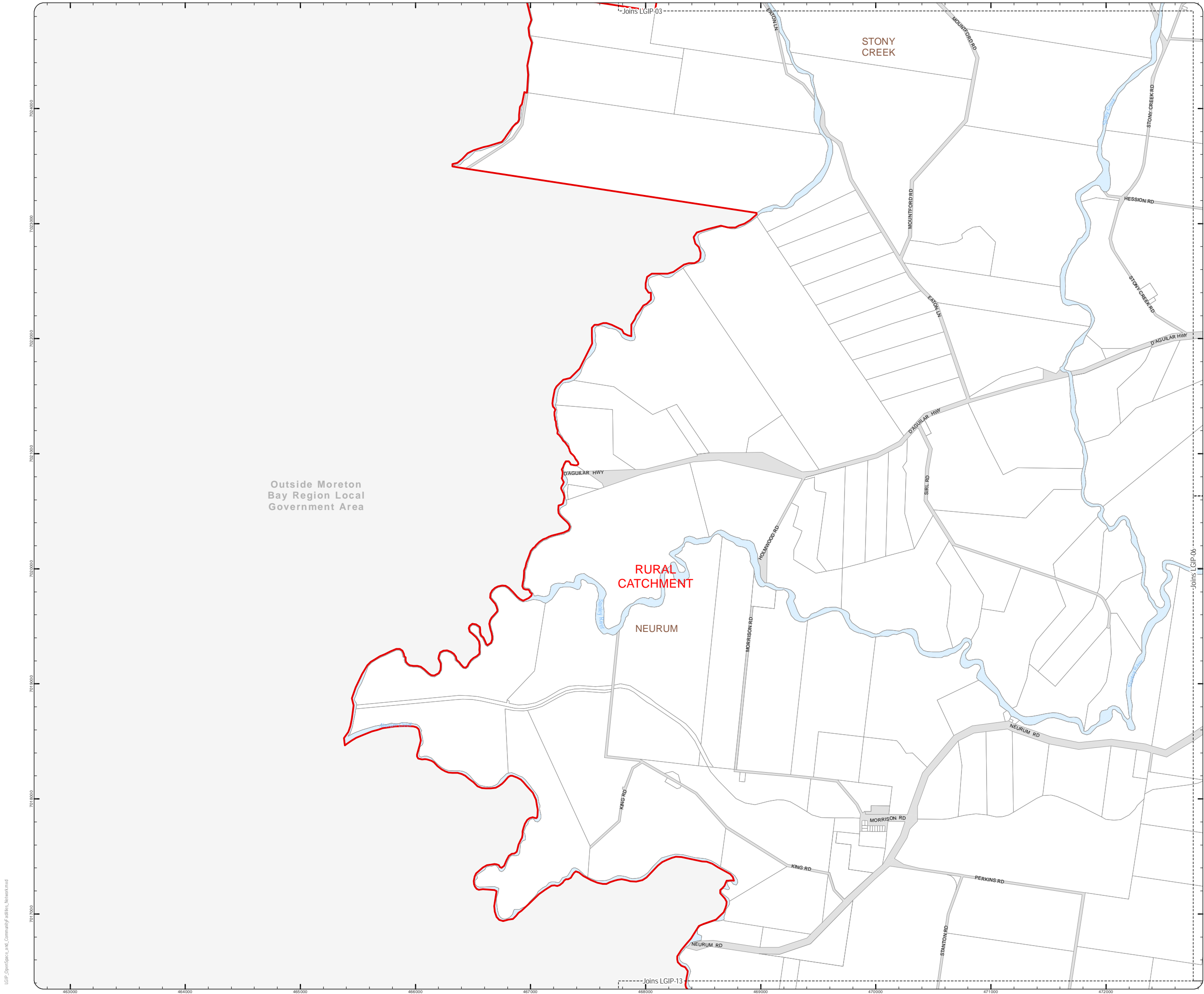
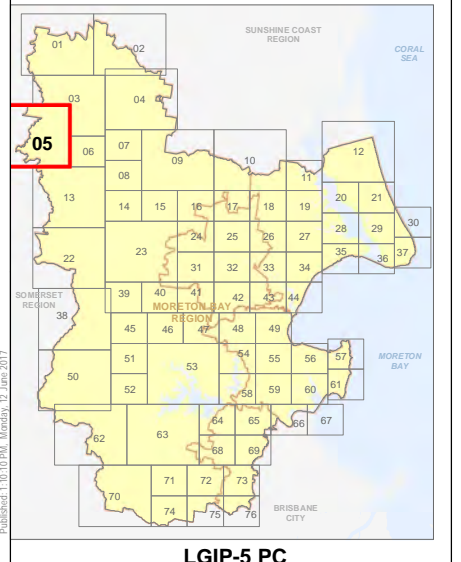
0 400 800 1,200 Metres

SCALE (A3): 1:30,000

Date Produced: 12 June 2017
Projection: Map Grid of Australia, Zone 56
Horizontal Datum: Geocentric Datum of Australia 1994

DISCLAIMER: Some of the information shown in this document has been provided to Council from external third parties. Council makes no representation and gives no warranty about the accuracy, reliability, completeness or suitability for any particular purpose of the information. Persons should not rely on the information shown in this document to make any decision with financial or legal implications and should instead rely on their own enquiries. To the full extent that it is able to do so in law, Council disclaims all liability (including liability in negligence) for all costs, losses and damages (including indirect and consequential costs, losses and damages) caused by or arising from anyone using or relying on the information shown in this document for any purpose whatsoever. © Copyright Moreton Bay Regional Council 2017

DCDB (Version Apr 2016) is reproduced with the permission of the State of Queensland.



Property boundary

Future Trunk Land For Community Facilities Network

- Future Land for Community Facilities - Location Approximate

Note: The Moreton Bay Local Government boundary is the service catchment for the Community Facilities Network

Future Trunk Public Parks Network

Future Recreation Park

- RR - Regional Recreation Park
- RC - Regional Civic
- RF - Regional Foreshore
- DR - District Recreation Park
- DC - District Civic
- DF - District Foreshore
- LR - Local Recreation Park
- LF - Local Foreshore

Future Sports Facility

- RS - Regional Sport
- DS - District Sport

Location

- Approximate
- Exact

Solution

- Investigation
- New Land
- New Land & Embellishment
- Upgrade

Public Parks Service Catchments

- Catchment Boundary

Existing Trunk Land For Community Facilities Network

- Existing Community Facilities Network

Existing Trunk Public Parks Network

- Existing Public Parks Network

Effective from 3 July 2017

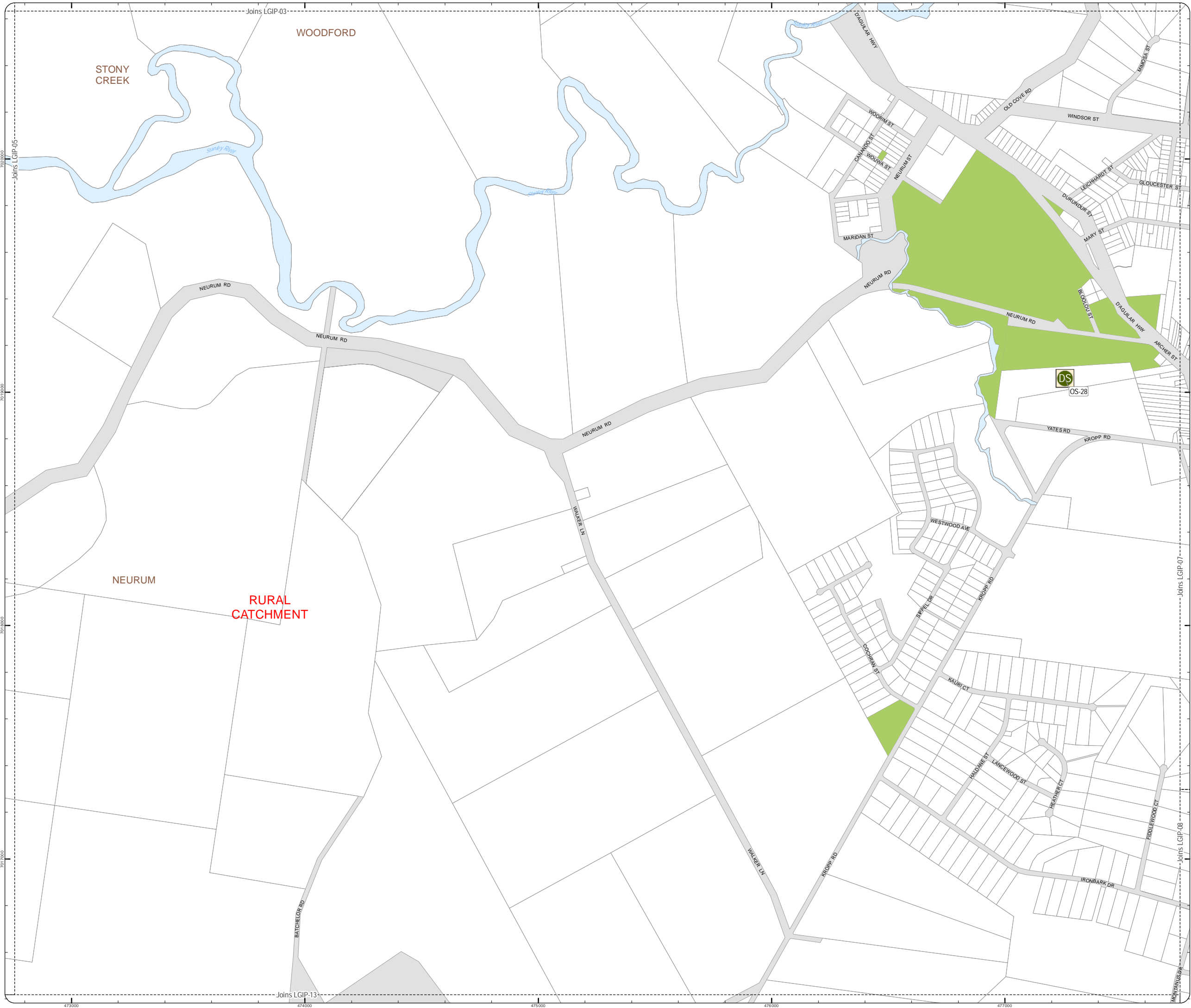
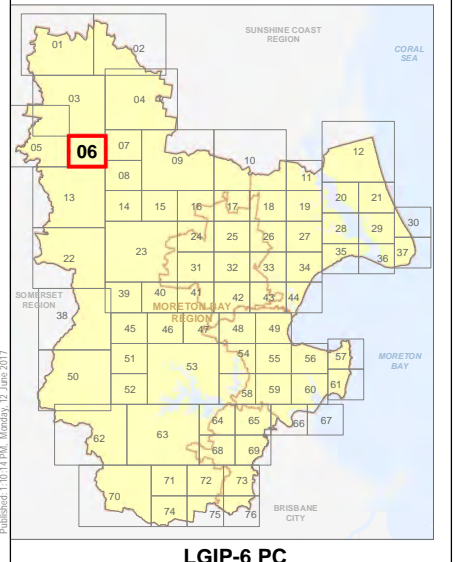
0 200 400 600 Metres

SCALE (A3): 1:15,000

Date Produced: 12 June 2017
Projection: Map Grid of Australia, Zone 56
Horizontal Datum: Geocentric Datum of Australia 1994

DISCLAIMER: Some of the information shown in this document has been provided to Council from external third parties. Council makes no representation and gives no warranty about the accuracy, reliability, completeness or suitability for any particular purpose of the information. Persons should not rely on the information shown in this document to make any decision with financial or legal implications and should instead rely on their own enquiries. To the full extent that it is able to do so in law, Council disclaims all liability (including liability in negligence) for all costs, losses and damages (including indirect and consequential costs, losses and damages) caused by or arising from anyone using or relying on the information shown in this document for any purpose whatsoever. © Copyright Moreton Bay Regional Council 2017

DCDB (Version Apr 2016) is reproduced with the permission of the State of Queensland.



**LOCAL GOVERNMENT INFRASTRUCTURE PLAN
PLAN FOR TRUNK INFRASTRUCTURE -
PUBLIC PARKS AND LAND FOR COMMUNITY FACILITIES**

Property boundary

Future Trunk Land For Community Facilities Network

Future Land for Community Facilities - Location Approximate
Note: The Moreton Bay Local Government boundary is the service catchment for the Community Facilities Network

Future Trunk Public Parks Network

- Future Recreation Park**
- RR - Regional Recreation Park
 - RC - Regional Civic
 - RF - Regional Foreshore
 - DR - District Recreation Park
 - DC - District Civic
 - DF - District Foreshore
 - LR - Local Recreation Park
 - LF - Local Foreshore
- Future Sports Facility**
- RS - Regional Sport
 - DS - District Sport

Location

- Approximate
- Exact

Solution

- Investigation
- New Land
- New Land & Embellishment
- Upgrade

Public Parks Service Catchments

- Catchment Boundary

Existing Trunk Land For Community Facilities Network

Existing Community Facilities Network

Existing Trunk Public Parks Network

Existing Public Parks Network

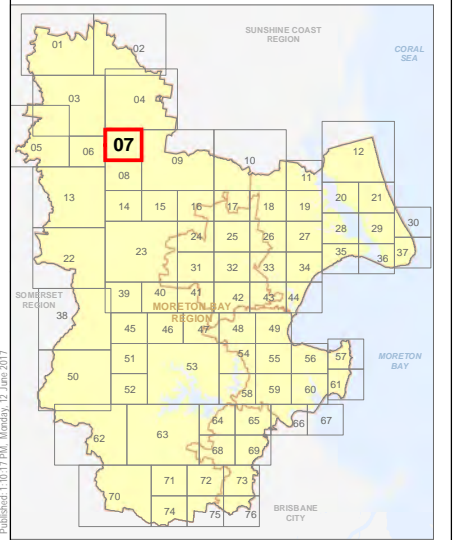
Effective from 3 July 2017

0 200 400 600 Metres

SCALE (A3): 1:15,000
Date Produced: 12 June 2017
Projection: Map Grid of Australia, Zone 56
Horizontal Datum: Geocentric Datum of Australia 1994

DISCLAIMER: Some of the information shown in this document has been provided to Council from external third parties. Council makes no representation and gives no warranty about the accuracy, reliability, completeness or suitability for any particular purpose of the information. Persons should not rely on the information shown in this document to make any decision with financial or legal implications and should instead rely on their own enquiries. To the full extent that it is able to do so in law, Council disclaims all liability (including liability in negligence) for all costs, losses and damages (including indirect and consequential costs, losses and damages) caused by or arising from anyone using or relying on the information shown in this document for any purpose whatsoever. © Copyright Moreton Bay Regional Council 2017

DCDB (Version Apr 2016) is reproduced with the permission of the State of Queensland.



LGIP-7 PC



Property boundary

Future Trunk Land For Community Facilities Network

Future Land for Community Facilities - Location Approximate
Note: The Moreton Bay Local Government boundary is the service catchment for the Community Facilities Network

Future Trunk Public Parks Network

Future Recreation Park

- RR - Regional Recreation Park
- RC - Regional Civic
- RF - Regional Foreshore
- DR - District Recreation Park
- DC - District Civic
- DF - District Foreshore
- LR - Local Recreation Park
- LF - Local Foreshore

Future Sports Facility

- RS - Regional Sport
- DS - District Sport

Location

- Approximate
- Exact

Solution

- Investigation
- New Land
- New Land & Embellishment
- Upgrade

Public Parks Service Catchments

Catchment Boundary

Existing Trunk Land For Community Facilities Network

Existing Community Facilities Network

Existing Trunk Public Parks Network

Existing Public Parks Network

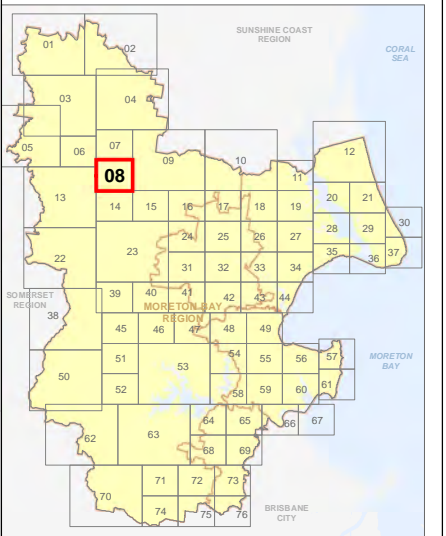
Effective from 3 July 2017



SCALE (A3): 1:15,000
Date Produced: 12 June 2017
Projection: Map Grid of Australia, Zone 56
Horizontal Datum: Geocentric Datum of Australia 1994

DISCLAIMER: Some of the information shown in this document has been provided to Council from external third parties. Council makes no representation and gives no warranty about the accuracy, reliability, completeness or suitability for any particular purpose of the information. Persons should not rely on the information shown in this document to make any decision with financial or legal implications and should instead rely on their own enquiries. To the full extent that it is able to do so in law, Council disclaims all liability (including liability in negligence) for all costs, losses and damages (including indirect and consequential costs, losses and damages) caused by or arising from anyone using or relying on the information shown in this document for any purpose whatsoever. © Copyright Moreton Bay Regional Council 2017

DCDB (Version Apr 2016) is reproduced with the permission of the State of Queensland.



LGIP-8 PC



LOCAL GOVERNMENT INFRASTRUCTURE PLAN
PLAN FOR TRUNK INFRASTRUCTURE -
PUBLIC PARKS AND LAND FOR COMMUNITY FACILITIES

- Property boundary
- Future Trunk Land For Community Facilities Network**
 - Future Land for Community Facilities - Location Approximate
 - Note: The Moreton Bay Local Government boundary is the service catchment for the Community Facilities Network
- Future Trunk Public Parks Network**
 - Future Recreation Park
 - RR - Regional Recreation Park
 - RC - Regional Civic
 - RF - Regional Foreshore
 - DR - District Recreation Park
 - DC - District Civic
 - DF - District Foreshore
 - LR - Local Recreation Park
 - LF - Local Foreshore
 - Future Sports Facility
 - RS - Regional Sport
 - DS - District Sport
- Location
 - Approximate
 - Exact
- Solution
 - Investigation
 - New Land
 - New Land & Embellishment
 - Upgrade
- Public Parks Service Catchments
 - Catchment Boundary
- Existing Trunk Land For Community Facilities Network**
 - Existing Community Facilities Network
- Existing Trunk Public Parks Network**
 - Existing Public Parks Network

Effective from 3 July 2017

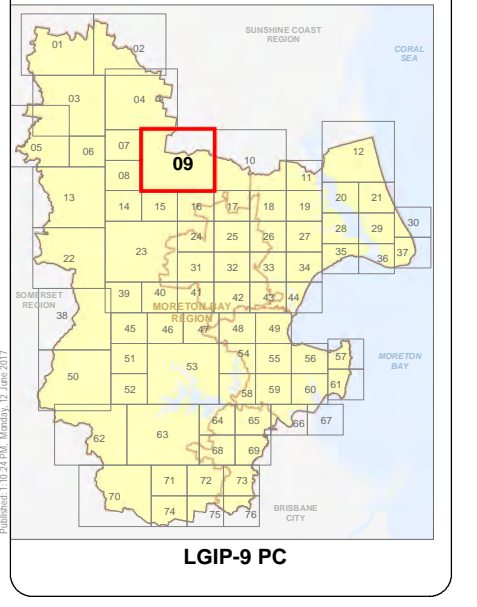
0 400 800 1,200 Metres

SCALE (A3): 1:30,000

Date Produced: 12 June 2017
Projection: Map Grid of Australia, Zone 56
Horizontal Datum: Geocentric Datum of Australia 1994

DISCLAIMER: Some of the information shown in this document has been provided to Council from external third parties. Council makes no representation and gives no warranty about the accuracy, reliability, completeness or suitability for any particular purpose of the information. Persons should not rely on the information shown in this document to make any decision with financial or legal implications and should instead rely on their own enquiries. To the full extent that it is able to do so in law, Council disclaims all liability (including liability in negligence) for all costs, losses and damages (including indirect and consequential costs, losses and damages) caused by or arising from anyone using or relying on the information shown in this document for any purpose whatsoever. © Copyright Moreton Bay Regional Council 2017

DCDB (Version Apr 2016) is reproduced with the permission of the State of Queensland.



Property boundary

Future Trunk Land For Community Facilities Network

Future Land for Community Facilities - Location Approximate
Note: The Moreton Bay Local Government boundary is the service catchment for the Community Facilities Network

Future Trunk Public Parks Network

Future Recreation Park

- RR - Regional Recreation Park
- RC - Regional Civic
- RF - Regional Foreshore
- DR - District Recreation Park
- DC - District Civic
- DF - District Foreshore
- LR - Local Recreation Park
- LF - Local Foreshore

Future Sports Facility

- RS - Regional Sport
- DS - District Sport

Location

- Approximate
- Exact

Solution

- Investigation
- New Land
- New Land & Embellishment
- Upgrade

Public Parks Service Catchments

Catchment Boundary

Existing Trunk Land For Community Facilities Network

Existing Community Facilities Network

Existing Trunk Public Parks Network

Existing Public Parks Network

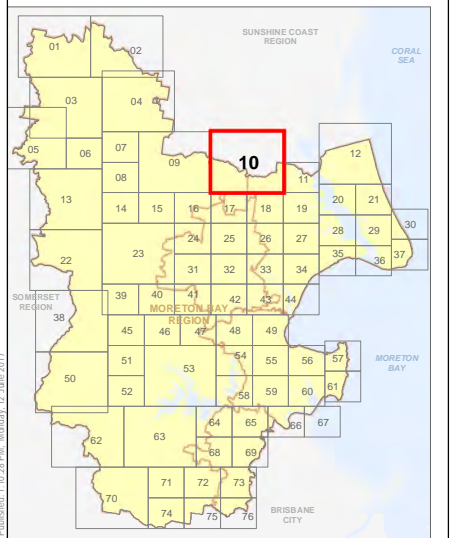
Effective from 3 July 2017



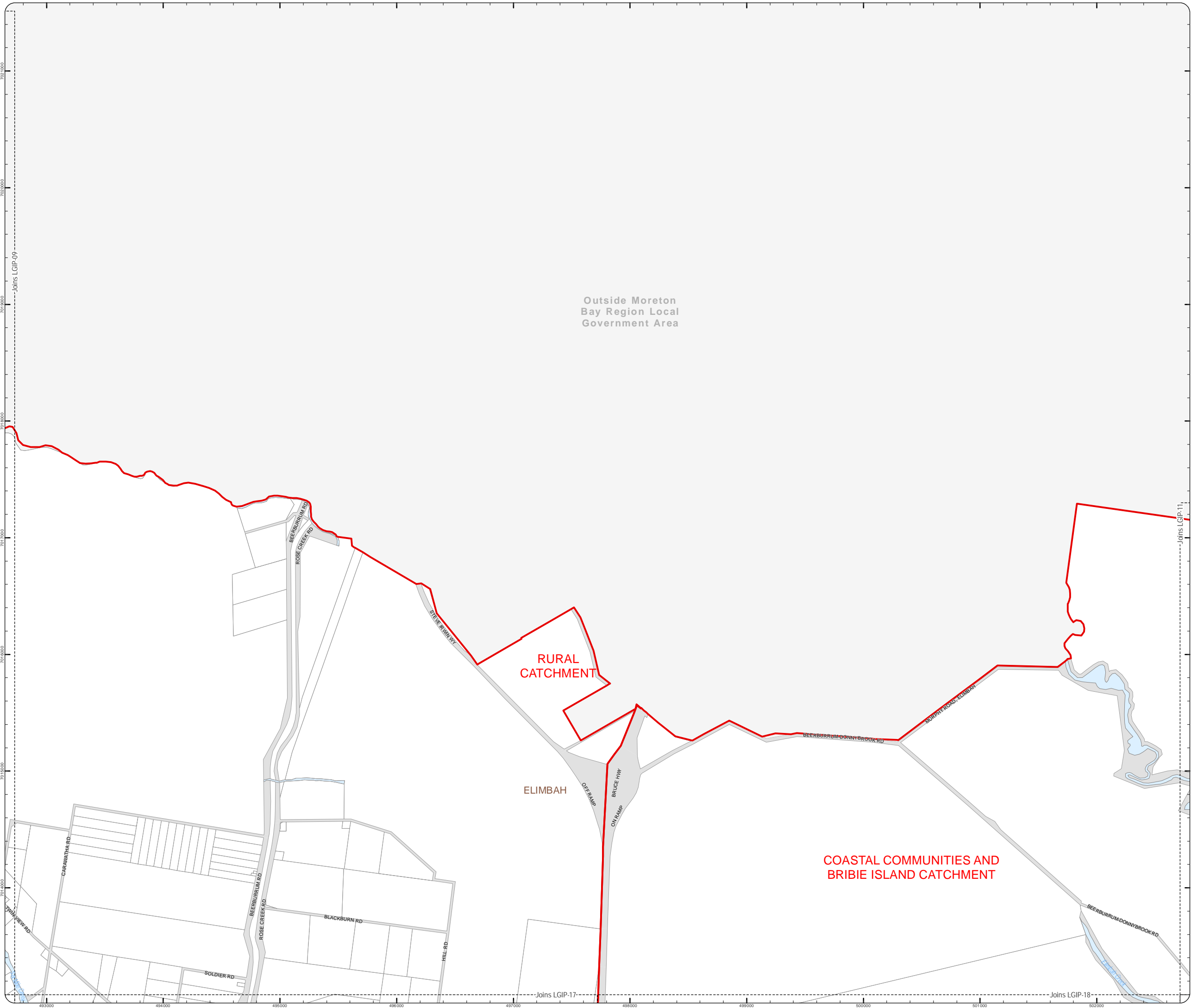
SCALE (A3): 1:30,000
Date Produced: 12 June 2017
Projection: Map Grid of Australia, Zone 56
Horizontal Datum: Geocentric Datum of Australia 1994

DISCLAIMER: Some of the information shown in this document has been provided to Council from external third parties. Council makes no representation and gives no warranty about the accuracy, reliability, completeness or suitability for any particular purpose of the information. Persons should not rely on the information shown in this document to make any decision with financial or legal implications and should instead rely on their own enquiries. To the full extent that it is able to do so in law, Council disclaims all liability (including liability in negligence) for all costs, losses and damages (including indirect and consequential costs, losses and damages) caused by or arising from anyone using or relying on the information shown in this document for any purpose whatsoever. © Copyright Moreton Bay Regional Council 2017

DCDB (Version Apr 2016) is reproduced with the permission of the State of Queensland.



LGIP-10 PC



LOCAL GOVERNMENT INFRASTRUCTURE PLAN
PLAN FOR TRUNK INFRASTRUCTURE -
PUBLIC PARKS AND LAND FOR COMMUNITY FACILITIES

- Property boundary
- Future Trunk Land For Community Facilities Network**
 - Future Land for Community Facilities - Location Approximate
 - Note: The Moreton Bay Local Government boundary is the service catchment for the Community Facilities Network
- Future Trunk Public Parks Network**
 - Future Recreation Park
 - RR - Regional Recreation Park
 - RC - Regional Civic
 - RF - Regional Foreshore
 - DR - District Recreation Park
 - DC - District Civic
 - DF - District Foreshore
 - LR - Local Recreation Park
 - LF - Local Foreshore
 - Future Sports Facility
 - RS - Regional Sport
 - DS - District Sport
- Location
 - Approximate
 - Exact
- Solution
 - Investigation
 - New Land
 - New Land & Embellishment
 - Upgrade
- Public Parks Service Catchments
 - Catchment Boundary
- Existing Trunk Land For Community Facilities Network**
 - Existing Community Facilities Network
- Existing Trunk Public Parks Network**
 - Existing Public Parks Network

Effective from 3 July 2017

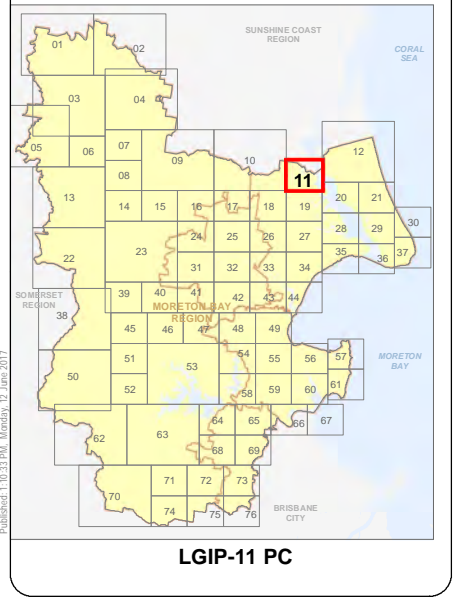
0 200 400 600 Metres

SCALE (A3): 1:15,000

Date Produced: 12 June 2017
 Projection: Map Grid of Australia, Zone 56
 Horizontal Datum: Geocentric Datum of Australia 1994

DISCLAIMER: Some of the information shown in this document has been provided to Council from external third parties. Council makes no representation and gives no warranty about the accuracy, reliability, completeness or suitability for any particular purpose of the information. Persons should not rely on the information shown in this document to make any decision with financial or legal implications and should instead rely on their own enquiries. To the full extent that it is able to do so in law, Council disclaims all liability (including liability in negligence) for all costs, losses and damages (including indirect and consequential costs, losses and damages) caused by or arising from anyone using or relying on the information shown in this document for any purpose whatsoever. © Copyright Moreton Bay Regional Council 2017

DCDB (Version Apr 2016) is reproduced with the permission of the State of Queensland.



**LOCAL GOVERNMENT INFRASTRUCTURE PLAN
PLAN FOR TRUNK INFRASTRUCTURE -
PUBLIC PARKS AND LAND FOR COMMUNITY FACILITIES**

Property boundary

Future Trunk Land For Community Facilities Network

Future Land for Community Facilities - Location Approximate
Note: The Moreton Bay Local Government boundary is the service catchment for the Community Facilities Network

Future Trunk Public Parks Network

Future Recreation Park

- RR - Regional Recreation Park
- RC - Regional Civic
- RF - Regional Foreshore
- DR - District Recreation Park
- DC - District Civic
- DF - District Foreshore
- LR - Local Recreation Park
- LF - Local Foreshore

Future Sports Facility

- RS - Regional Sport
- DS - District Sport

Location

- Approximate
- Exact

Solution

- Investigation
- New Land
- New Land & Embellishment
- Upgrade

Public Parks Service Catchments

Catchment Boundary

Existing Trunk Land For Community Facilities Network

Existing Community Facilities Network

Existing Trunk Public Parks Network

Existing Public Parks Network

Effective from 3 July 2017

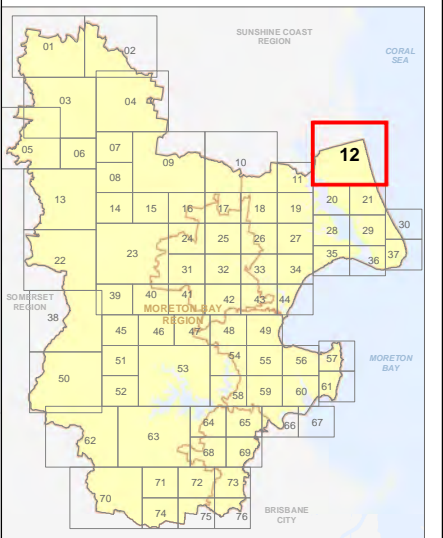


SCALE (A3): 1:30,000

Date Produced: 12 June 2017
Projection: Map Grid of Australia, Zone 56
Horizontal Datum: Geocentric Datum of Australia 1994

DISCLAIMER: Some of the information shown in this document has been provided to Council from external third parties. Council makes no representation and gives no warranty about the accuracy, reliability, completeness or suitability for any particular purpose of the information. Persons should not rely on the information shown in this document to make any decision with financial or legal implications and should instead rely on their own enquiries. To the full extent that it is able to do so in law, Council disclaims all liability (including liability in negligence) for all costs, losses and damages (including indirect and consequential costs, losses and damages) caused by or arising from anyone using or relying on the information shown in this document for any purpose whatsoever. © Copyright Moreton Bay Regional Council 2017

DCDB (Version Apr 2016) is reproduced with the permission of the State of Queensland.



LGIP-12 PC



**COASTAL COMMUNITIES AND
BRIBIE ISLAND CATCHMENT**

**LOCAL GOVERNMENT INFRASTRUCTURE PLAN
PLAN FOR TRUNK INFRASTRUCTURE -
PUBLIC PARKS AND LAND FOR COMMUNITY FACILITIES**

- Property boundary

- Future Trunk Land For Community Facilities Network**
 - Future Land for Community Facilities - Location Approximate
 - Note: The Moreton Bay Local Government boundary is the service catchment for the Community Facilities Network

- Future Trunk Public Parks Network**
 - Future Recreation Park
 - RR - Regional Recreation Park
 - RC - Regional Civic
 - RF - Regional Foreshore
 - DR - District Recreation Park
 - DC - District Civic
 - DF - District Foreshore
 - LR - Local Recreation Park
 - LF - Local Foreshore
 - Future Sports Facility
 - RS - Regional Sport
 - DS - District Sport

- Location**
 - Approximate
 - Exact

- Solution**
 - Investigation
 - New Land
 - New Land & Embellishment
 - Upgrade

- Public Parks Service Catchments**
 - Catchment Boundary

- Existing Trunk Land For Community Facilities Network**
 - Existing Community Facilities Network

- Existing Trunk Public Parks Network**
 - Existing Public Parks Network

Effective from 3 July 2017

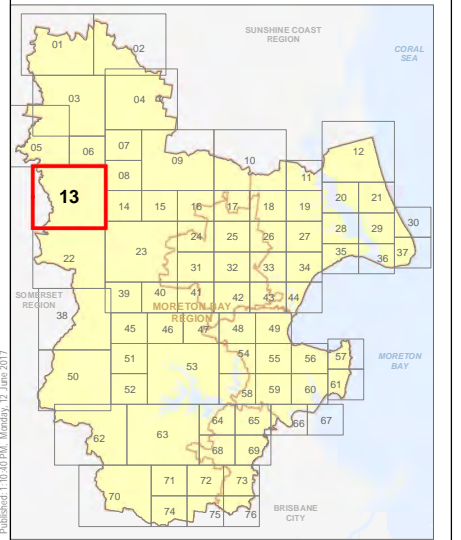
0 400 800 1,200 Metres

SCALE (A3): 1:30,000

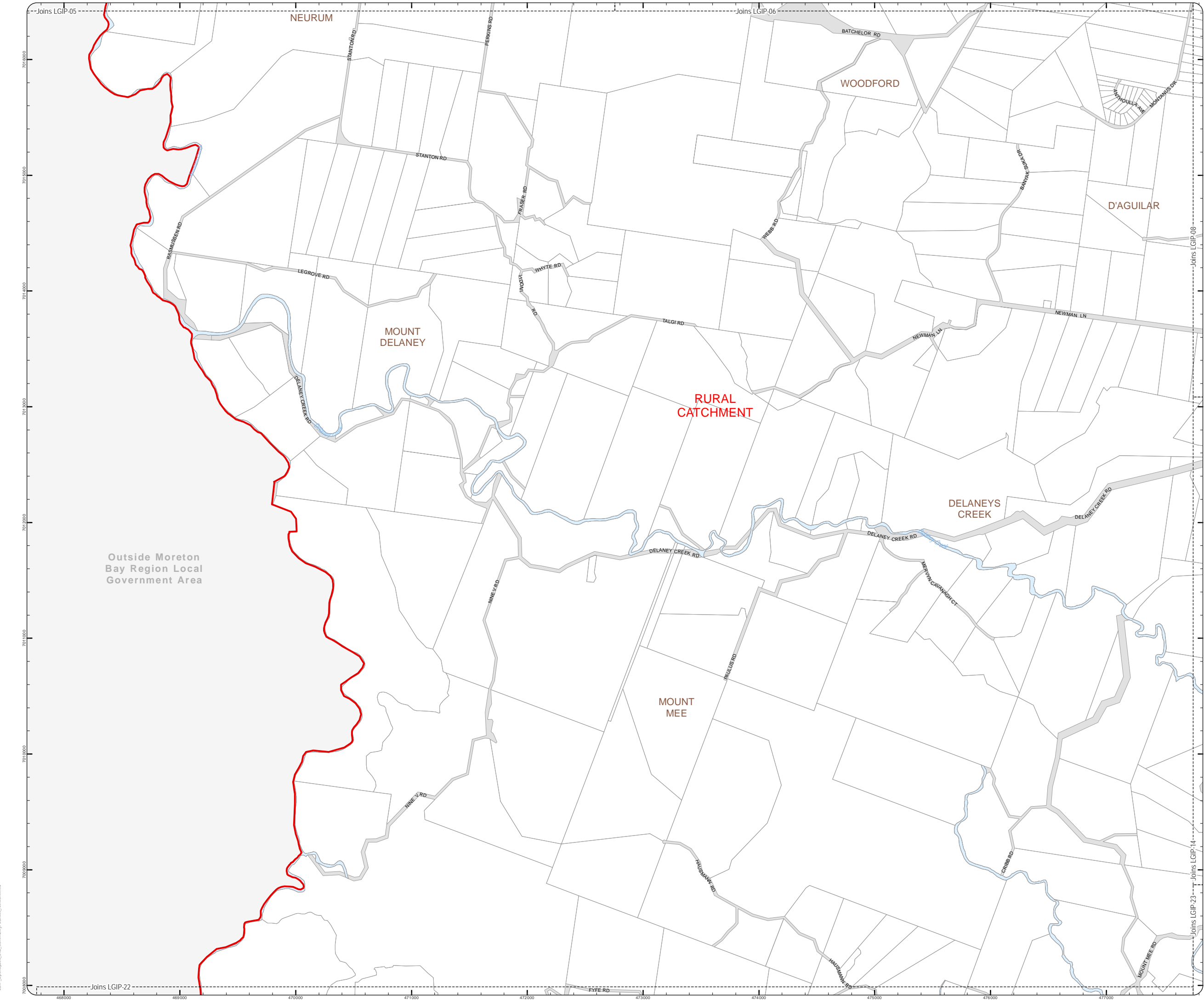
Date Produced: 12 June 2017
 Projection: Map Grid of Australia, Zone 56
 Horizontal Datum: Geocentric Datum of Australia 1994

DISCLAIMER: Some of the information shown in this document has been provided to Council from external third parties. Council makes no representation and gives no warranty about the accuracy, reliability, completeness or suitability for any particular purpose of the information. Persons should not rely on the information shown in this document to make any decision with financial or legal implications and should instead rely on their own enquiries. To the full extent that it is able to do so in law, Council disclaims all liability (including liability in negligence) for all costs, losses and damages (including indirect and consequential costs, losses and damages) caused by or arising from anyone using or relying on the information shown in this document for any purpose whatsoever. © Copyright Moreton Bay Regional Council 2017

DCDB (Version Apr 2016) is reproduced with the permission of the State of Queensland.



LGIP-13 PC



Outside Moreton Bay Region Local Government Area

- Property boundary
- Future Trunk Land For Community Facilities Network**
 - Future Land for Community Facilities - Location Approximate
 - Note: The Moreton Bay Local Government boundary is the service catchment for the Community Facilities Network
- Future Trunk Public Parks Network**
 - Future Recreation Park
 - RR - Regional Recreation Park
 - RC - Regional Civic
 - RF - Regional Foreshore
 - DR - District Recreation Park
 - DC - District Civic
 - DF - District Foreshore
 - LR - Local Recreation Park
 - LF - Local Foreshore
 - Future Sports Facility
 - RS - Regional Sport
 - DS - District Sport
- Location
 - Approximate
 - Exact
- Solution
 - Investigation
 - New Land
 - New Land & Embellishment
 - Upgrade
- Public Parks Service Catchments
 - Catchment Boundary
- Existing Trunk Land For Community Facilities Network**
 - Existing Community Facilities Network
- Existing Trunk Public Parks Network**
 - Existing Public Parks Network

Effective from 3 July 2017

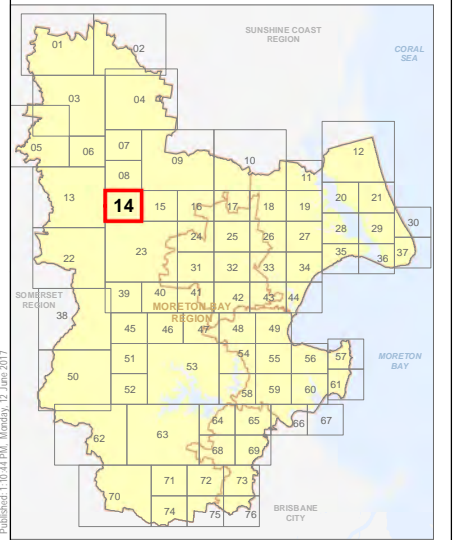
0 200 400 600 Metres

SCALE (A3): 1:15,000

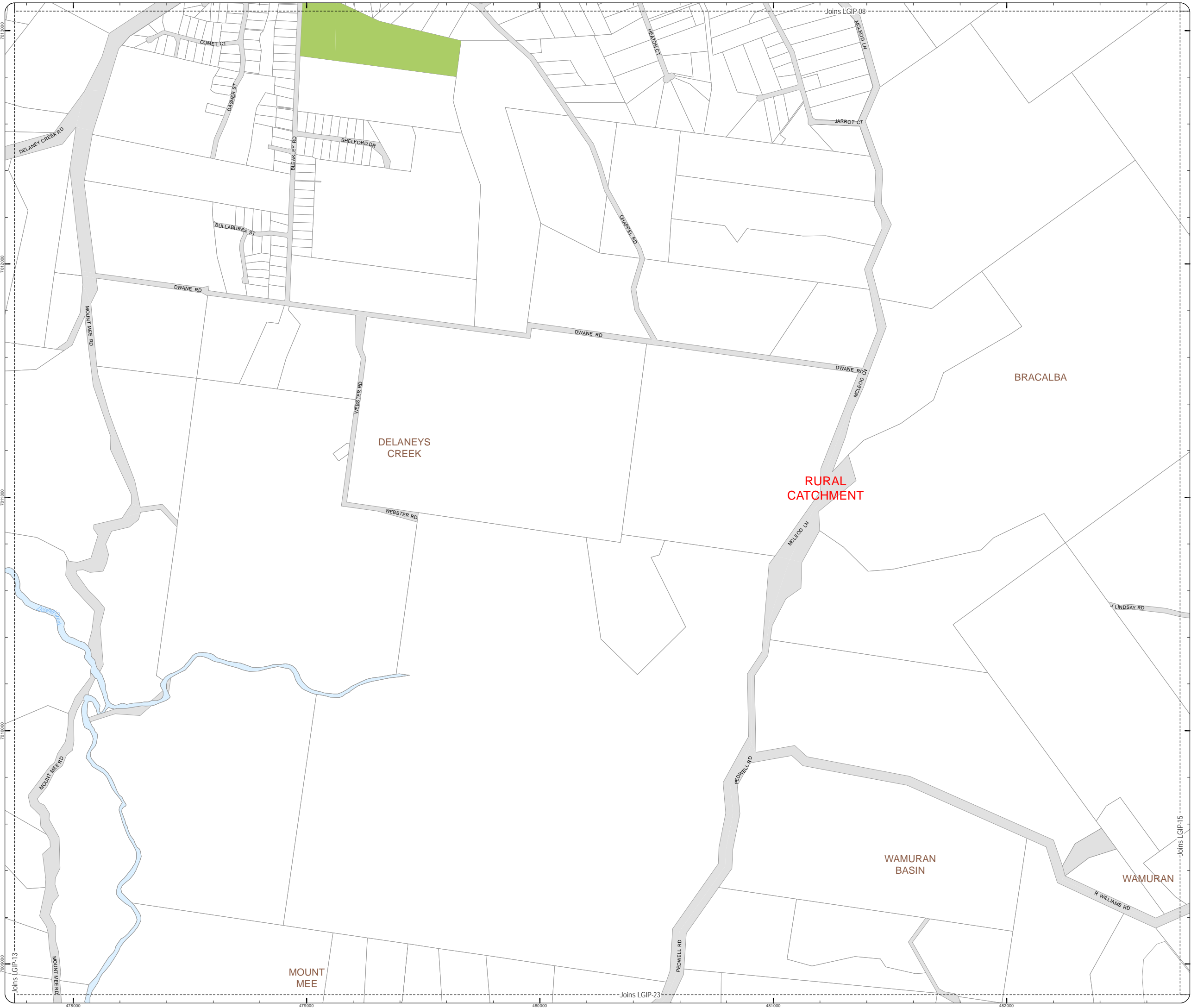
Date Produced: 12 June 2017
Projection: Map Grid of Australia, Zone 56
Horizontal Datum: Geocentric Datum of Australia 1994

DISCLAIMER: Some of the information shown in this document has been provided to Council from external third parties. Council makes no representation and gives no warranty about the accuracy, reliability, completeness or suitability for any particular purpose of the information. Persons should not rely on the information shown in this document to make any decision with financial or legal implications and should instead rely on their own enquiries. To the full extent that it is able to do so in law, Council disclaims all liability (including liability in negligence) for all costs, losses and damages (including indirect and consequential costs, losses and damages) caused by or arising from anyone using or relying on the information shown in this document for any purpose whatsoever. © Copyright Moreton Bay Regional Council 2017

DCDB (Version Apr 2016) is reproduced with the permission of the State of Queensland.



LGIP-14 PC



Property boundary

Future Trunk Land For Community Facilities Network

Future Land for Community Facilities - Location Approximate
Note: The Moreton Bay Local Government boundary is the service catchment for the Community Facilities Network

Future Trunk Public Parks Network

- Future Recreation Park
- RR - Regional Recreation Park
 - RC - Regional Civic
 - RF - Regional Foreshore
 - DR - District Recreation Park
 - DC - District Civic
 - DF - District Foreshore
 - LR - Local Recreation Park
 - LF - Local Foreshore
- Future Sports Facility
- RS - Regional Sport
 - DS - District Sport

Location

- Approximate
- Exact

Solution

- Investigation
- New Land
- New Land & Embellishment
- Upgrade

Public Parks Service Catchments

Catchment Boundary

Existing Trunk Land For Community Facilities Network

Existing Community Facilities Network

Existing Trunk Public Parks Network

Existing Public Parks Network

Effective from 3 July 2017

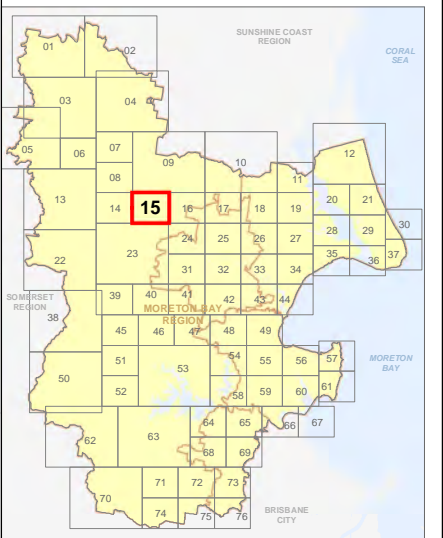
0 200 400 600 Metres

SCALE (A3): 1:15,000

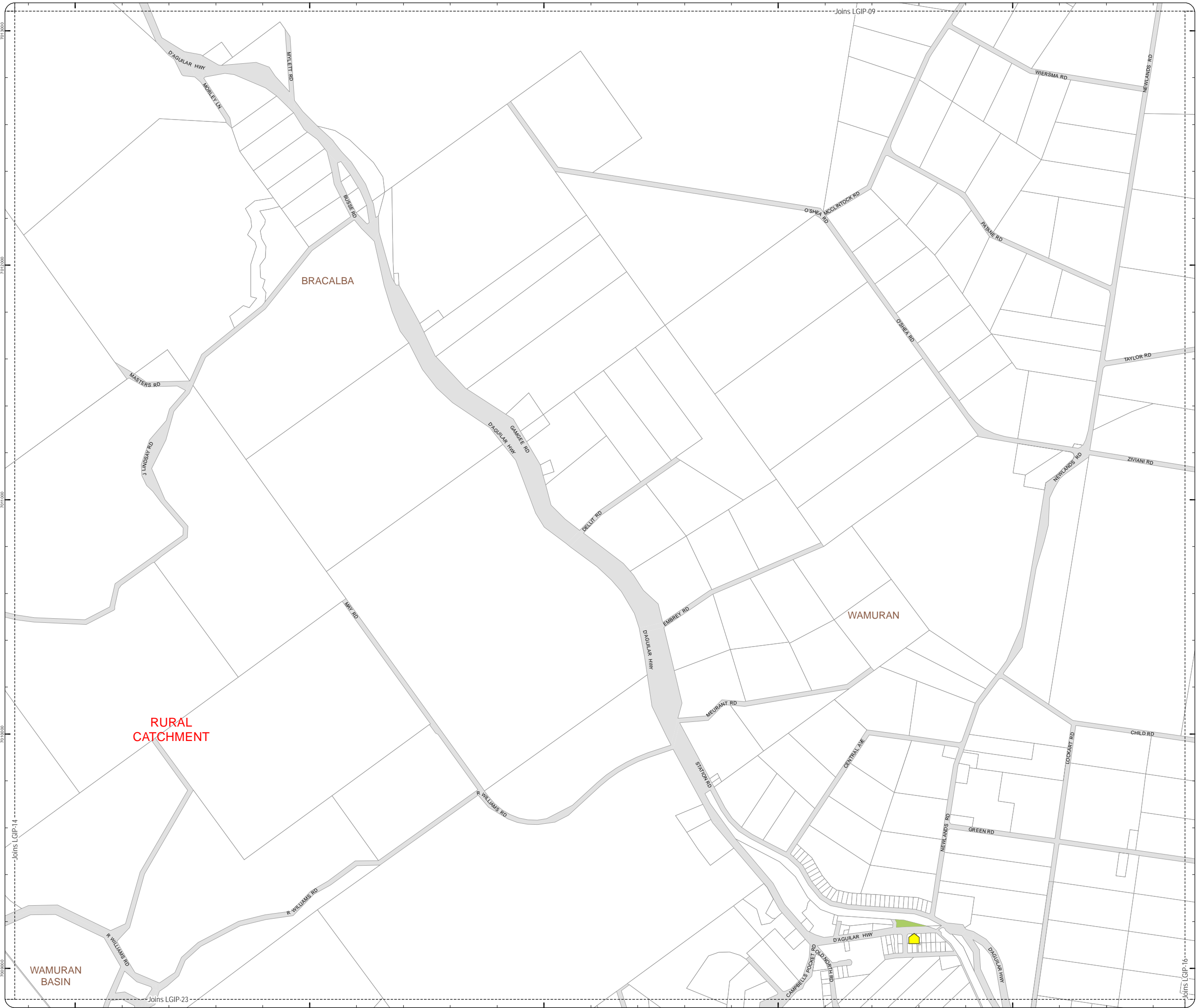
Date Produced: 12 June 2017
Projection: Map Grid of Australia, Zone 56
Horizontal Datum: Geocentric Datum of Australia 1994

DISCLAIMER: Some of the information shown in this document has been provided to Council from external third parties. Council makes no representation and gives no warranty about the accuracy, reliability, completeness or suitability for any particular purpose of the information. Persons should not rely on the information shown in this document to make any decision with financial or legal implications and should instead rely on their own enquiries. To the full extent that it is able to do so in law, Council disclaims all liability (including liability in negligence) for all costs, losses and damages (including indirect and consequential costs, losses and damages) caused by or arising from anyone using or relying on the information shown in this document for any purpose whatsoever. © Copyright Moreton Bay Regional Council 2017

DCDB (Version Apr 2016) is reproduced with the permission of the State of Queensland.



LGIP-15 PC



Property boundary

Future Trunk Land For Community Facilities Network

Future Land for Community Facilities - Location Approximate
Note: The Moreton Bay Local Government boundary is the service catchment for the Community Facilities Network

Future Trunk Public Parks Network

Future Recreation Park

- RR - Regional Recreation Park
- RC - Regional Civic
- RF - Regional Foreshore
- DR - District Recreation Park
- DC - District Civic
- DF - District Foreshore
- LR - Local Recreation Park
- LF - Local Foreshore

Future Sports Facility

- RS - Regional Sport
- DS - District Sport

Location

- Approximate
- Exact

Solution

- Investigation
- New Land
- New Land & Embellishment
- Upgrade

Public Parks Service Catchments

Catchment Boundary

Existing Trunk Land For Community Facilities Network

Existing Community Facilities Network

Existing Trunk Public Parks Network

Existing Public Parks Network

Effective from 3 July 2017

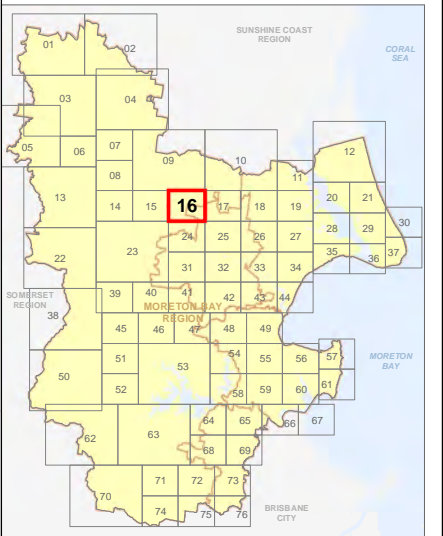
0 200 400 600 Metres

SCALE (A3): 1:15,000

Date Produced: 12 June 2017
Projection: Map Grid of Australia, Zone 56
Horizontal Datum: Geocentric Datum of Australia 1994

DISCLAIMER: Some of the information shown in this document has been provided to Council from external third parties. Council makes no representation and gives no warranty about the accuracy, reliability, completeness or suitability for any particular purpose of the information. Persons should not rely on the information shown in this document to make any decision with financial or legal implications and should instead rely on their own enquiries. To the full extent that it is able to do so in law, Council disclaims all liability (including liability in negligence) for all costs, losses and damages (including indirect and consequential costs, losses and damages) caused by or arising from anyone using or relying on the information shown in this document for any purpose whatsoever. © Copyright Moreton Bay Regional Council 2017

DCDB (Version Apr 2016) is reproduced with the permission of the State of Queensland.



LGIP-16 PC



Property boundary

Future Trunk Land For Community Facilities Network

Future Land for Community Facilities - Location Approximate
Note: The Moreton Bay Local Government boundary is the service catchment for the Community Facilities Network

Future Trunk Public Parks Network

- Future Recreation Park
- RR - Regional Recreation Park
 - RC - Regional Civic
 - RF - Regional Foreshore
 - DR - District Recreation Park
 - DC - District Civic
 - DF - District Foreshore
 - LR - Local Recreation Park
 - LF - Local Foreshore
- Future Sports Facility
- RS - Regional Sport
 - DS - District Sport

Location

- Approximate
- Exact

Solution

- Investigation
- New Land
- New Land & Embellishment
- Upgrade

Public Parks Service Catchments

- Catchment Boundary

Existing Trunk Land For Community Facilities Network

Existing Community Facilities Network

Existing Trunk Public Parks Network

Existing Public Parks Network

Effective from 3 July 2017

0 200 400 600 Metres

SCALE (A3): 1:15,000

Date Produced: 12 June 2017
Projection: Map Grid of Australia, Zone 56
Horizontal Datum: Geocentric Datum of Australia 1994

DISCLAIMER: Some of the information shown in this document has been provided to Council from external third parties. Council makes no representation and gives no warranty about the accuracy, reliability, completeness or suitability for any particular purpose of the information. Persons should not rely on the information shown in this document to make any decision with financial or legal implications and should instead rely on their own enquiries. To the full extent that it is able to do so in law, Council disclaims all liability (including liability in negligence) for all costs, losses and damages (including indirect and consequential costs, losses and damages) caused by or arising from anyone using or relying on the information shown in this document for any purpose whatsoever. © Copyright Moreton Bay Regional Council 2017

DCDB (Version Apr 2016) is reproduced with the permission of the State of Queensland.

LGIP-17 PC



LOCAL GOVERNMENT INFRASTRUCTURE PLAN
PLAN FOR TRUNK INFRASTRUCTURE -
PUBLIC PARKS AND LAND FOR COMMUNITY FACILITIES

- Property boundary
- Future Trunk Land For Community Facilities Network**
 - Future Land for Community Facilities - Location Approximate
 - Note: The Moreton Bay Local Government boundary is the service catchment for the Community Facilities Network
- Future Trunk Public Parks Network**
 - Future Recreation Park
 - RR - Regional Recreation Park
 - RC - Regional Civic
 - RF - Regional Foreshore
 - DR - District Recreation Park
 - DC - District Civic
 - DF - District Foreshore
 - LR - Local Recreation Park
 - LF - Local Foreshore
 - Future Sports Facility
 - RS - Regional Sport
 - DS - District Sport
- Location
 - Approximate
 - Exact
- Solution
 - Investigation
 - New Land
 - New Land & Embellishment
 - Upgrade
- Public Parks Service Catchments
 - Catchment Boundary
- Existing Trunk Land For Community Facilities Network**
 - Existing Community Facilities Network
- Existing Trunk Public Parks Network**
 - Existing Public Parks Network

Effective from 3 July 2017

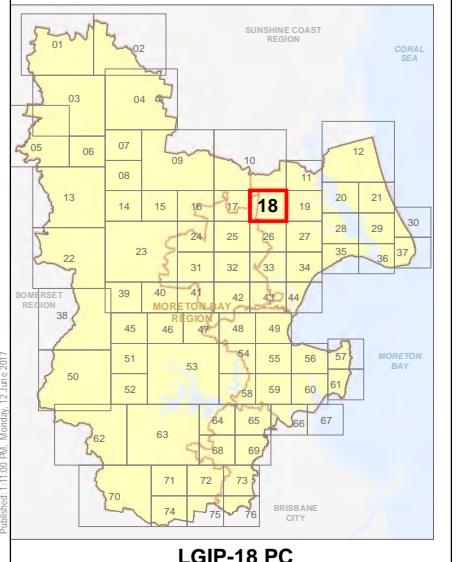
0 200 400 600 Metres

SCALE (A3): 1:15,000

Date Produced: 12 June 2017
Projection: Map Grid of Australia, Zone 56
Horizontal Datum: Geocentric Datum of Australia 1994

DISCLAIMER: Some of the information shown in this document has been provided to Council from external third parties. Council makes no representation and gives no warranty about the accuracy, reliability, completeness or suitability for any particular purpose of the information. Persons should not rely on the information shown in this document to make any decision with financial or legal implications and should instead rely on their own enquiries. To the full extent that it is able to do so in law, Council disclaims all liability (including liability in negligence) for all costs, losses and damages (including indirect and consequential costs, losses and damages) caused by or arising from anyone using or relying on the information shown in this document for any purpose whatsoever. © Copyright Moreton Bay Regional Council 2017

DCDB (Version Apr 2016) is reproduced with the permission of the State of Queensland.



LGIP-18 PC



- Property boundary
- Future Trunk Land For Community Facilities Network**
 - Future Land for Community Facilities - Location Approximate
 - Note: The Moreton Bay Local Government boundary is the service catchment for the Community Facilities Network
- Future Trunk Public Parks Network**
 - Future Recreation Park
 - RR - Regional Recreation Park
 - RC - Regional Civic
 - RF - Regional Foreshore
 - DR - District Recreation Park
 - DC - District Civic
 - DF - District Foreshore
 - LR - Local Recreation Park
 - LF - Local Foreshore
 - Future Sports Facility
 - RS - Regional Sport
 - DS - District Sport
- Location
 - Approximate
 - Exact
- Solution
 - Investigation
 - New Land
 - New Land & Embellishment
 - Upgrade
- Public Parks Service Catchments
 - Catchment Boundary
- Existing Trunk Land For Community Facilities Network**
 - Existing Community Facilities Network
- Existing Trunk Public Parks Network**
 - Existing Public Parks Network

Effective from 3 July 2017

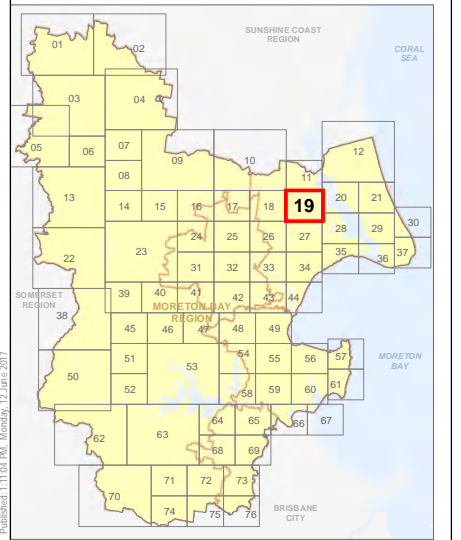
0 200 400 600 Metres

SCALE (A3): 1:15,000

Date Produced: 12 June 2017
 Projection: Map Grid of Australia, Zone 56
 Horizontal Datum: Geocentric Datum of Australia 1994

DISCLAIMER: Some of the information shown in this document has been provided to Council from external third parties. Council makes no representation and gives no warranty about the accuracy, reliability, completeness or suitability for any particular purpose of the information. Persons should not rely on the information shown in this document to make any decision with financial or legal implications and should instead rely on their own enquiries. To the full extent that it is able to do so in law, Council disclaims all liability (including liability in negligence) for all costs, losses and damages (including indirect and consequential costs, losses and damages) caused by or arising from anyone using or relying on the information shown in this document for any purpose whatsoever. © Copyright Moreton Bay Regional Council 2017

DCDB (Version Apr 2016) is reproduced with the permission of the State of Queensland.



LGIP-19 PC



Property boundary

Future Trunk Land For Community Facilities Network

Future Land for Community Facilities - Location Approximate
Note: The Moreton Bay Local Government boundary is the service catchment for the Community Facilities Network

Future Trunk Public Parks Network

Future Recreation Park

- RR - Regional Recreation Park
- RC - Regional Civic
- RF - Regional Foreshore
- DR - District Recreation Park
- DC - District Civic
- DF - District Foreshore
- LR - Local Recreation Park
- LF - Local Foreshore

Future Sports Facility

- RS - Regional Sport
- DS - District Sport

Location

- Approximate
- Exact

Solution

- Investigation
- New Land
- New Land & Embellishment
- Upgrade

Public Parks Service Catchments

Catchment Boundary

Existing Trunk Land For Community Facilities Network

Existing Community Facilities Network

Existing Trunk Public Parks Network

Existing Public Parks Network

Effective from 3 July 2017

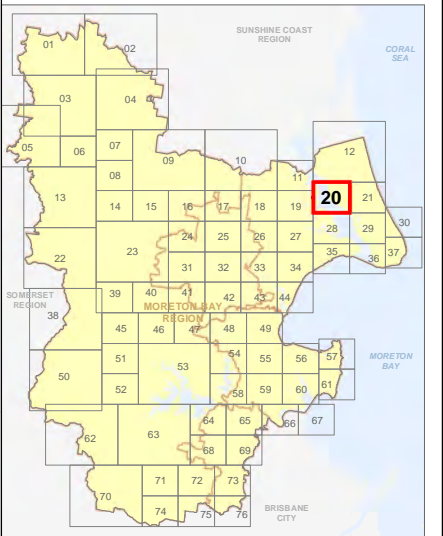
0 200 400 600 Metres

SCALE (A3): 1:15,000

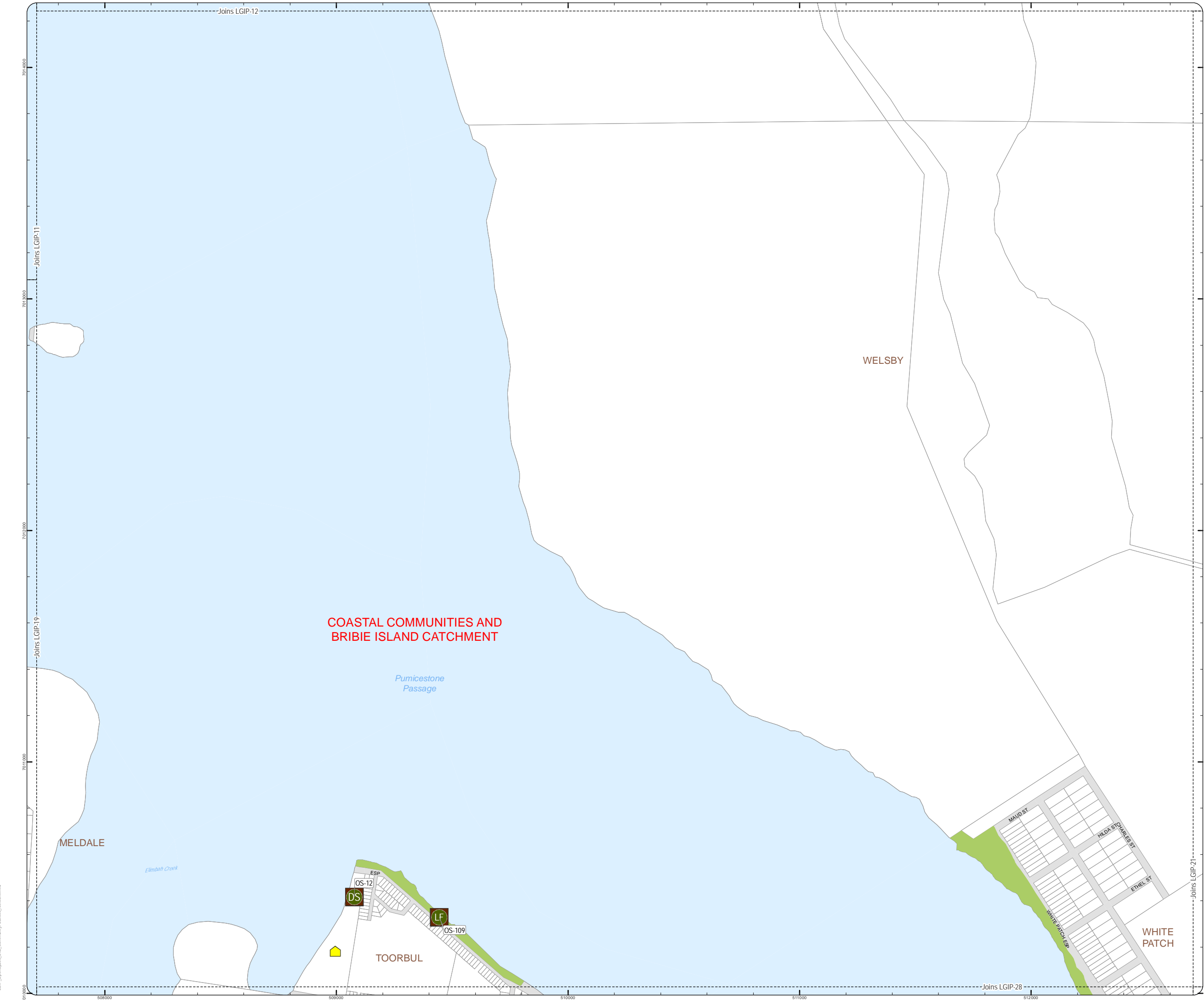
Date Produced: 12 June 2017
Projection: Map Grid of Australia, Zone 56
Horizontal Datum: Geocentric Datum of Australia 1994

DISCLAIMER: Some of the information shown in this document has been provided to Council from external third parties. Council makes no representation and gives no warranty about the accuracy, reliability, completeness or suitability for any particular purpose of the information. Persons should not rely on the information shown in this document to make any decision with financial or legal implications and should instead rely on their own enquiries. To the full extent that it is able to do so in law, Council disclaims all liability (including liability in negligence) for all costs, losses and damages (including indirect and consequential costs, losses and damages) caused by or arising from anyone using or relying on the information shown in this document for any purpose whatsoever. © Copyright Moreton Bay Regional Council 2017

DCDB (Version Apr 2016) is reproduced with the permission of the State of Queensland.



LGIP-20 PC



LGIP_OpenSpace_and_CommunityFacilities_Network.mxd

LOCAL GOVERNMENT INFRASTRUCTURE PLAN
PLAN FOR TRUNK INFRASTRUCTURE -
PUBLIC PARKS AND LAND FOR COMMUNITY FACILITIES

Property boundary

Future Trunk Land For Community Facilities Network

Future Land for Community Facilities - Location Approximate
Note: The Moreton Bay Local Government boundary is the service catchment for the Community Facilities Network

Future Trunk Public Parks Network

Future Recreation Park

- RR - Regional Recreation Park
- RC - Regional Civic
- RF - Regional Foreshore
- DR - District Recreation Park
- DC - District Civic
- DF - District Foreshore
- LR - Local Recreation Park
- LF - Local Foreshore

Future Sports Facility

- RS - Regional Sport
- DS - District Sport

Location

- Approximate
- Exact

Solution

- Investigation
- New Land
- New Land & Embellishment
- Upgrade

Public Parks Service Catchments

Catchment Boundary

Existing Trunk Land For Community Facilities Network

Existing Community Facilities Network

Existing Trunk Public Parks Network

Existing Public Parks Network

Effective from 3 July 2017

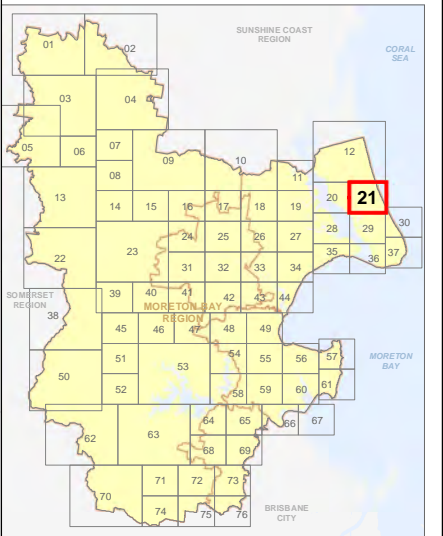
0 200 400 600 Metres

SCALE (A3): 1:15,000

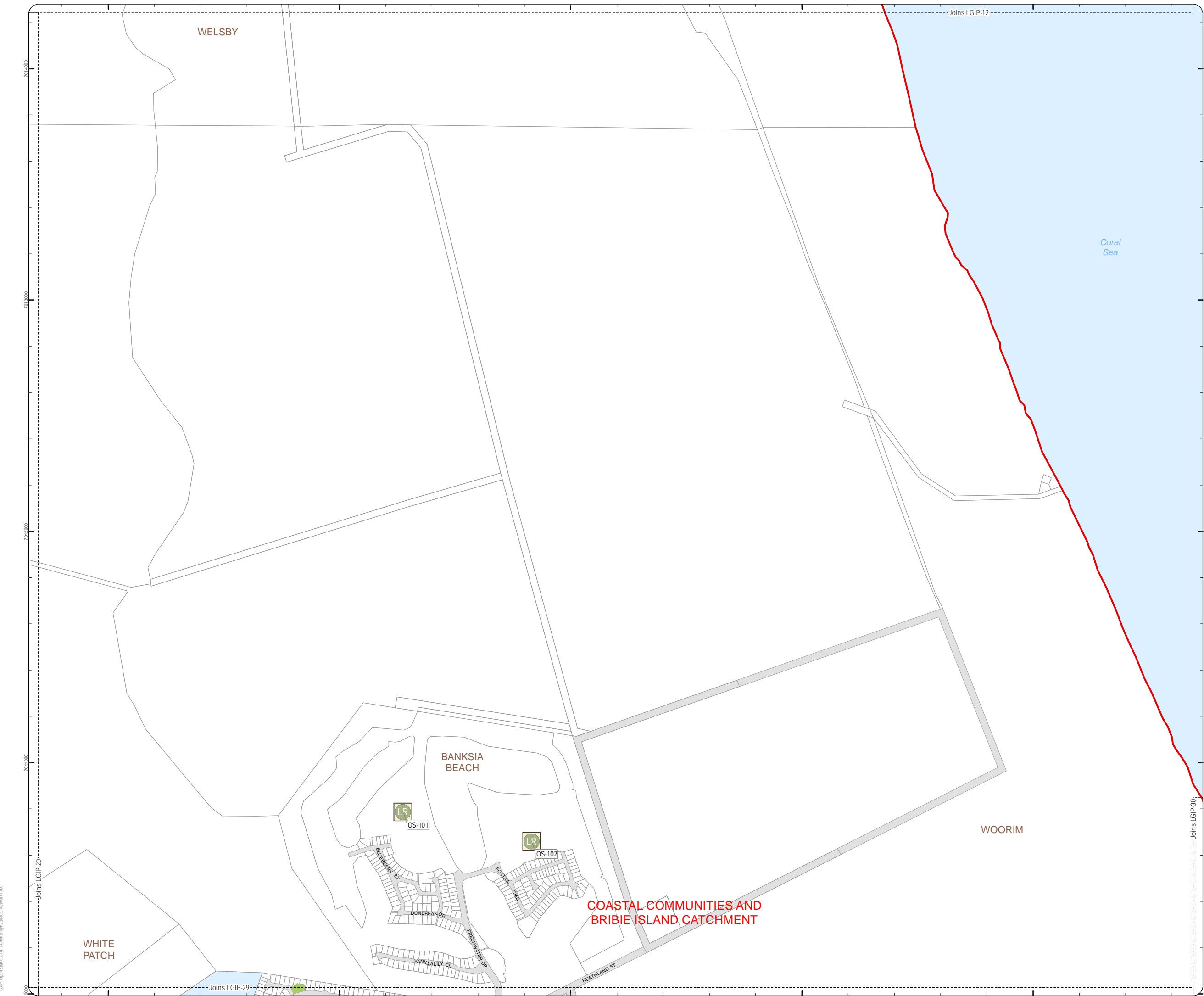
Date Produced: 12 June 2017
Projection: Map Grid of Australia, Zone 56
Horizontal Datum: Geocentric Datum of Australia 1994

DISCLAIMER: Some of the information shown in this document has been provided to Council from external third parties. Council makes no representation and gives no warranty about the accuracy, reliability, completeness or suitability for any particular purpose of the information. Persons should not rely on the information shown in this document to make any decision with financial or legal implications and should instead rely on their own enquiries. To the full extent that it is able to do so in law, Council disclaims all liability (including liability in negligence) for all costs, losses and damages (including indirect and consequential costs, losses and damages) caused by or arising from anyone using or relying on the information shown in this document for any purpose whatsoever. © Copyright Moreton Bay Regional Council 2017

DCDB (Version Apr 2016) is reproduced with the permission of the State of Queensland.



LGIP-21 PC



**LOCAL GOVERNMENT INFRASTRUCTURE PLAN
PLAN FOR TRUNK INFRASTRUCTURE -
PUBLIC PARKS AND LAND FOR COMMUNITY FACILITIES**

Property boundary

Future Trunk Land For Community Facilities Network

Future Land for Community Facilities - Location Approximate
Note: The Moreton Bay Local Government boundary is the service catchment for the Community Facilities Network

Future Trunk Public Parks Network

- Future Recreation Park
- RR - Regional Recreation Park
 - RC - Regional Civic
 - RF - Regional Foreshore
 - DR - District Recreation Park
 - DC - District Civic
 - DF - District Foreshore
 - LR - Local Recreation Park
 - LF - Local Foreshore
- Future Sports Facility
- RS - Regional Sport
 - DS - District Sport

Location

- Approximate
- Exact

Solution

- Investigation
- New Land
- New Land & Embellishment
- Upgrade

Public Parks Service Catchments

Catchment Boundary

Existing Trunk Land For Community Facilities Network

Existing Community Facilities Network

Existing Trunk Public Parks Network

Existing Public Parks Network

Effective from 3 July 2017

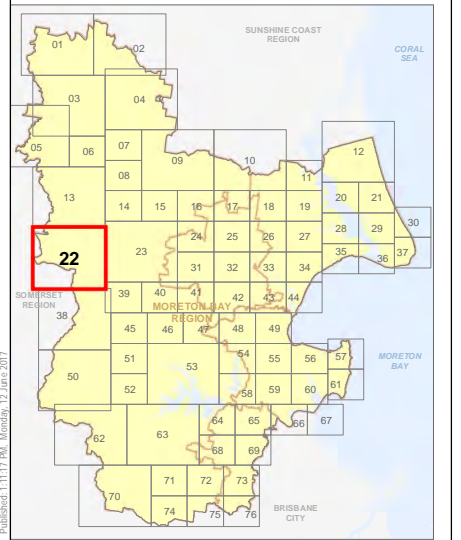
0 400 800 1,200 Metres

SCALE (A3): 1:30,000

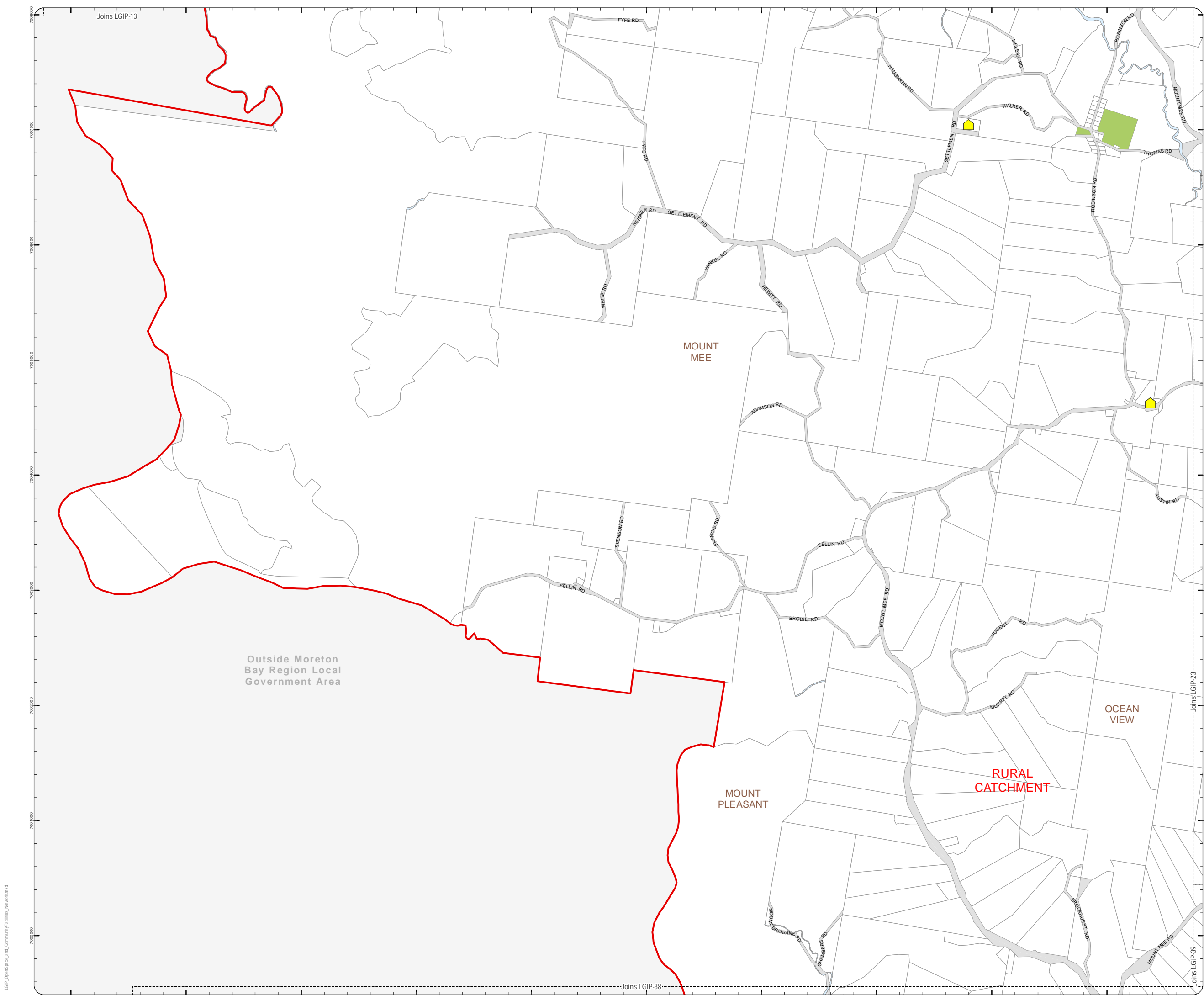
Date Produced: 12 June 2017
Projection: Map Grid of Australia, Zone 56
Horizontal Datum: Geocentric Datum of Australia 1994

DISCLAIMER: Some of the information shown in this document has been provided to Council from external third parties. Council makes no representation and gives no warranty about the accuracy, reliability, completeness or suitability for any particular purpose of the information. Persons should not rely on the information shown in this document to make any decision with financial or legal implications and should instead rely on their own enquiries. To the full extent that it is able to do so in law, Council disclaims all liability (including liability in negligence) for all costs, losses and damages (including indirect and consequential costs, losses and damages) caused by or arising from anyone using or relying on the information shown in this document for any purpose whatsoever. © Copyright Moreton Bay Regional Council 2017

DCDB (Version Apr 2016) is reproduced with the permission of the State of Queensland.



LGIP-22 PC



LGIP_OpenSpace_and_CommunityFacilities_Network.mxd

Property boundary

Future Trunk Land For Community Facilities Network

Future Land for Community Facilities - Location Approximate
 Note: The Moreton Bay Local Government boundary is the service catchment for the Community Facilities Network

Future Trunk Public Parks Network

Future Recreation Park

- RR - Regional Recreation Park
- RC - Regional Civic
- RF - Regional Foreshore
- DR - District Recreation Park
- DC - District Civic
- DF - District Foreshore
- LR - Local Recreation Park
- LF - Local Foreshore

Future Sports Facility

- RS - Regional Sport
- DS - District Sport

Location

- Approximate
- Exact

Solution

- Investigation
- New Land
- New Land & Embellishment
- Upgrade

Public Parks Service Catchments

Catchment Boundary


Existing Trunk Land For Community Facilities Network

Existing Community Facilities Network

Existing Trunk Public Parks Network

Existing Public Parks Network

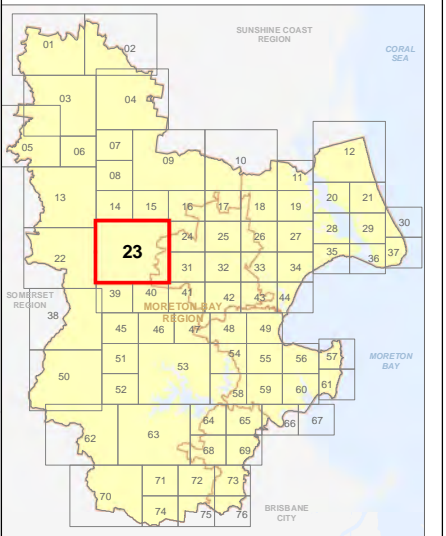
Effective from 3 July 2017



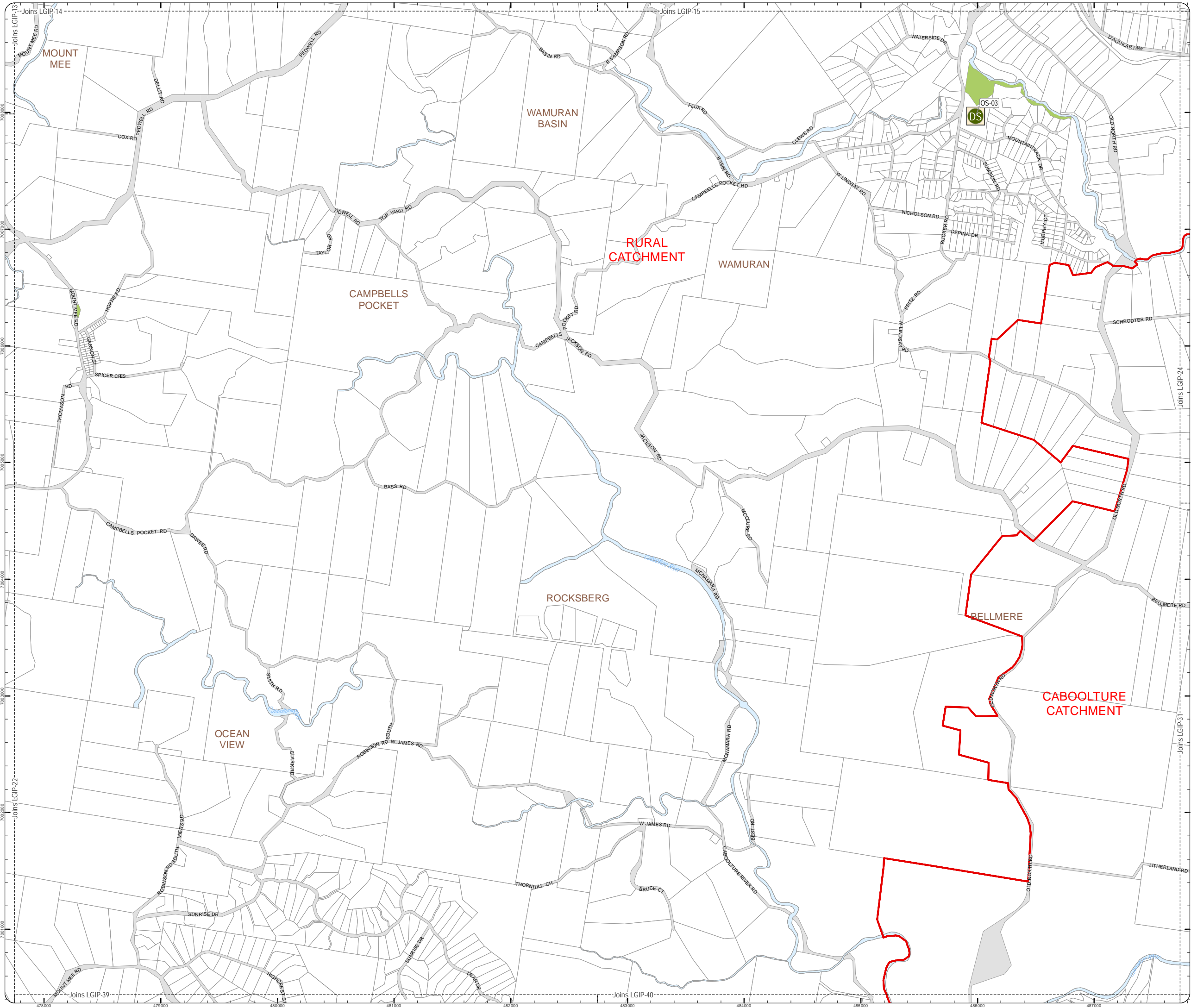
SCALE (A3): 1:30,000
 Date Produced: 12 June 2017
 Projection: Map Grid of Australia, Zone 56
 Horizontal Datum: Geocentric Datum of Australia 1994

DISCLAIMER: Some of the information shown in this document has been provided to Council from external third parties. Council makes no representation and gives no warranty about the accuracy, reliability, completeness or suitability for any particular purpose of the information. Persons should not rely on the information shown in this document to make any decision with financial or legal implications and should instead rely on their own enquiries. To the full extent that it is able to do so in law, Council disclaims all liability (including liability in negligence) for all costs, losses and damages (including indirect and consequential costs, losses and damages) caused by or arising from anyone using or relying on the information shown in this document for any purpose whatsoever. © Copyright Moreton Bay Regional Council 2017

DCDB (Version Apr 2016) is reproduced with the permission of the State of Queensland.



LGIP-23 PC



**LOCAL GOVERNMENT INFRASTRUCTURE PLAN
PLAN FOR TRUNK INFRASTRUCTURE -
PUBLIC PARKS AND LAND FOR COMMUNITY FACILITIES**

- Property boundary
- Future Trunk Land For Community Facilities Network**
 - Future Land for Community Facilities - Location Approximate
 - Note: The Moreton Bay Local Government boundary is the service catchment for the Community Facilities Network
- Future Trunk Public Parks Network**
- Future Recreation Park**
 - RR - Regional Recreation Park
 - RC - Regional Civic
 - RF - Regional Foreshore
 - DR - District Recreation Park
 - DC - District Civic
 - DF - District Foreshore
 - LR - Local Recreation Park
 - LF - Local Foreshore
- Future Sports Facility**
 - RS - Regional Sport
 - DS - District Sport
- Location**
 - Approximate
 - Exact
- Solution**
 - Investigation
 - New Land
 - New Land & Embellishment
 - Upgrade
- Public Parks Service Catchments**
 - Catchment Boundary
- Existing Trunk Land For Community Facilities Network**
 - Existing Community Facilities Network
- Existing Trunk Public Parks Network**
 - Existing Public Parks Network

Effective from 3 July 2017

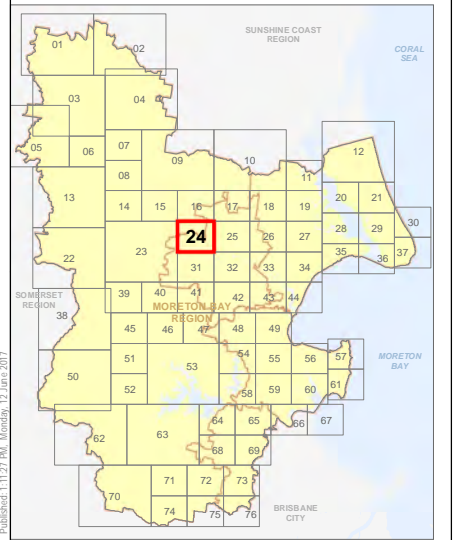
0 200 400 600 Metres

SCALE (A3): 1:15,000

Date Produced: 12 June 2017
Projection: Map Grid of Australia, Zone 56
Horizontal Datum: Geocentric Datum of Australia 1994

DISCLAIMER: Some of the information shown in this document has been provided to Council from external third parties. Council makes no representation and gives no warranty about the accuracy, reliability, completeness or suitability for any particular purpose of the information. Persons should not rely on the information shown in this document to make any decision with financial or legal implications and should instead rely on their own enquiries. To the full extent that it is able to do so in law, Council disclaims all liability (including liability in negligence) for all costs, losses and damages (including indirect and consequential costs, losses and damages) caused by or arising from anyone using or relying on the information shown in this document for any purpose whatsoever. © Copyright Moreton Bay Regional Council 2017

DCDB (Version Apr 2016) is reproduced with the permission of the State of Queensland.



**LOCAL GOVERNMENT INFRASTRUCTURE PLAN
PLAN FOR TRUNK INFRASTRUCTURE -
PUBLIC PARKS AND LAND FOR COMMUNITY FACILITIES**

Property boundary

Future Trunk Land For Community Facilities Network

Future Land for Community Facilities - Location Approximate
Note: The Moreton Bay Local Government boundary is the service catchment for the Community Facilities Network

Future Trunk Public Parks Network

Future Recreation Park

- RR - Regional Recreation Park
- RC - Regional Civic
- RF - Regional Foreshore
- DR - District Recreation Park
- DC - District Civic
- DF - District Foreshore
- LR - Local Recreation Park
- LF - Local Foreshore

Future Sports Facility

- RS - Regional Sport
- DS - District Sport

Location

- Approximate
- Exact

Solution

- Investigation
- New Land
- New Land & Embellishment
- Upgrade

Public Parks Service Catchments

Catchment Boundary

Existing Trunk Land For Community Facilities Network

Existing Community Facilities Network

Existing Trunk Public Parks Network

Existing Public Parks Network

Effective from 3 July 2017

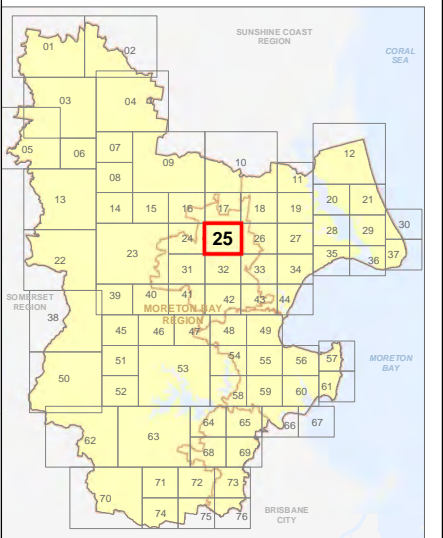
0 200 400 600 Metres

SCALE (A3): 1:15,000

Date Produced: 12 June 2017
Projection: Map Grid of Australia, Zone 56
Horizontal Datum: Geocentric Datum of Australia 1994

DISCLAIMER: Some of the information shown in this document has been provided to Council from external third parties. Council makes no representation and gives no warranty about the accuracy, reliability, completeness or suitability for any particular purpose of the information. Persons should not rely on the information shown in this document to make any decision with financial or legal implications and should instead rely on their own enquiries. To the full extent that it is able to do so in law, Council disclaims all liability (including liability in negligence) for all costs, losses and damages (including indirect and consequential costs, losses and damages) caused by or arising from anyone using or relying on the information shown in this document for any purpose whatsoever. © Copyright Moreton Bay Regional Council 2017

DCDB (Version Apr 2016) is reproduced with the permission of the State of Queensland.



LGIP-25 PC



Property boundary

Future Trunk Land For Community Facilities Network

Future Land for Community Facilities - Location Approximate
Note: The Moreton Bay Local Government boundary is the service catchment for the Community Facilities Network

Future Trunk Public Parks Network

Future Recreation Park

- RR - Regional Recreation Park
- RC - Regional Civic
- RF - Regional Foreshore
- DR - District Recreation Park
- DC - District Civic
- DF - District Foreshore
- LR - Local Recreation Park
- LF - Local Foreshore

Future Sports Facility

- RS - Regional Sport
- DS - District Sport

Location

- Approximate
- Exact

Solution

- Investigation
- New Land
- New Land & Embellishment
- Upgrade

Public Parks Service Catchments

Catchment Boundary

Existing Trunk Land For Community Facilities Network

Existing Community Facilities Network

Existing Trunk Public Parks Network

Existing Public Parks Network

Effective from 3 July 2017

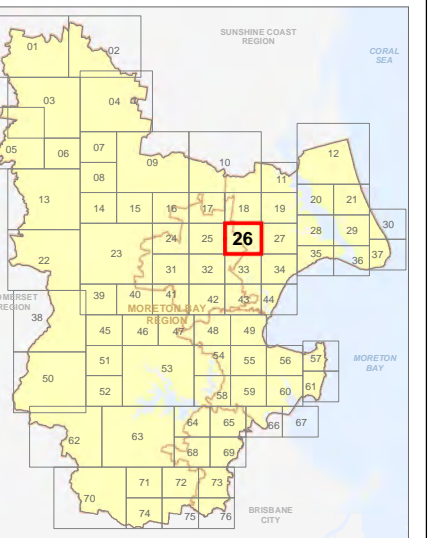
0 200 400 600 Metres

SCALE (A3): 1:15,000

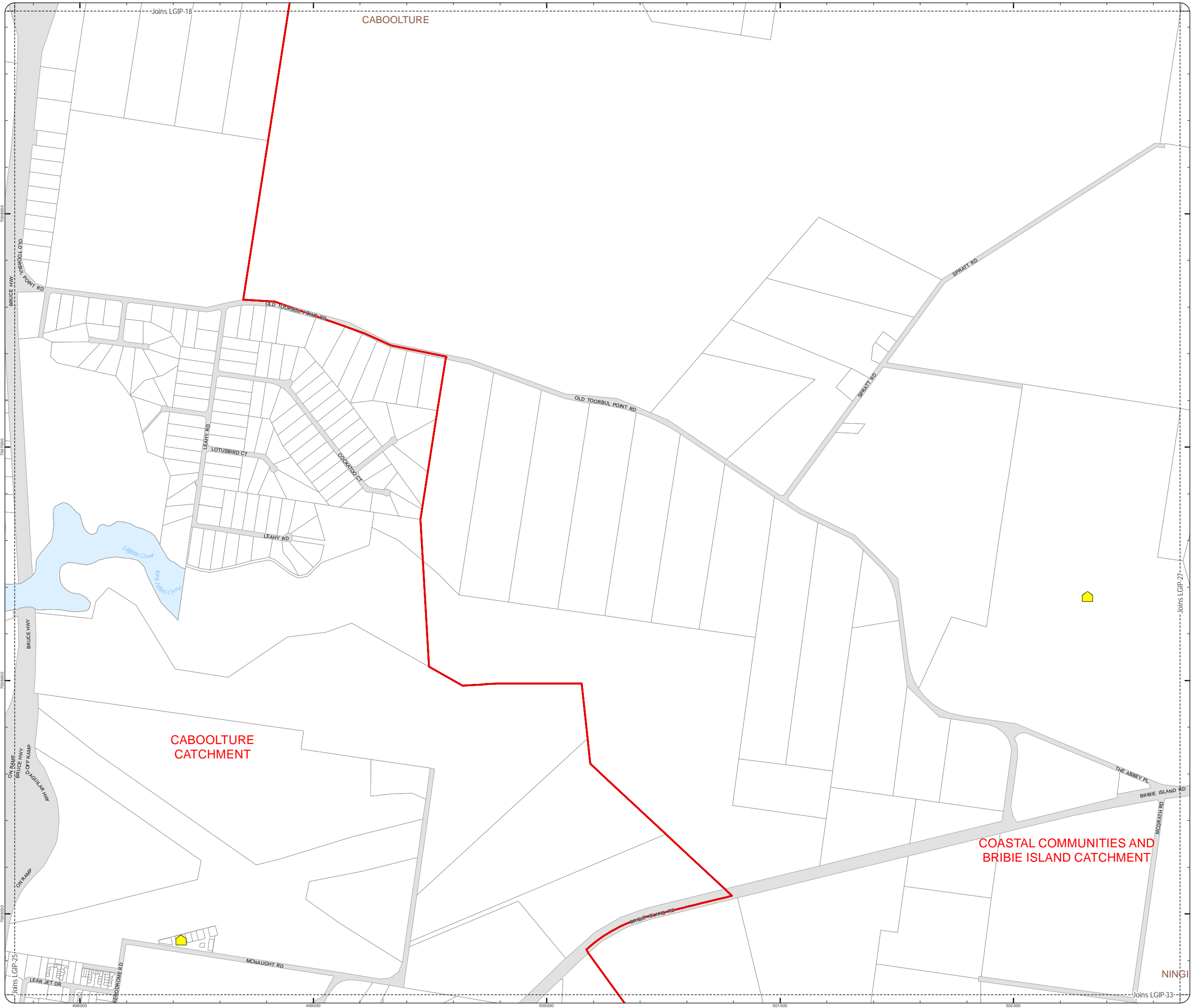
Date Produced: 12 June 2017
Projection: Map Grid of Australia, Zone 56
Horizontal Datum: Geocentric Datum of Australia 1994

DISCLAIMER: Some of the information shown in this document has been provided to Council from external third parties. Council makes no representation and gives no warranty about the accuracy, reliability, completeness or suitability for any particular purpose of the information. Persons should not rely on the information shown in this document to make any decision with financial or legal implications and should instead rely on their own enquiries. To the full extent that it is able to do so in law, Council disclaims all liability (including liability in negligence) for all costs, losses and damages (including indirect and consequential costs, losses and damages) caused by or arising from anyone using or relying on the information shown in this document for any purpose whatsoever. © Copyright Moreton Bay Regional Council 2017

DCDB (Version Apr 2016) is reproduced with the permission of the State of Queensland.



LGIP-26 PC



Property boundary

Future Trunk Land For Community Facilities Network

Future Land for Community Facilities - Location Approximate
 Note: The Moreton Bay Local Government boundary is the service catchment for the Community Facilities Network

Future Trunk Public Parks Network

- Future Recreation Park
- RR - Regional Recreation Park
 - RC - Regional Civic
 - RF - Regional Foreshore
 - DR - District Recreation Park
 - DC - District Civic
 - DF - District Foreshore
 - LR - Local Recreation Park
 - LF - Local Foreshore
- Future Sports Facility
- RS - Regional Sport
 - DS - District Sport

Location

- Approximate
- Exact

Solution

- Investigation
- New Land
- New Land & Embellishment
- Upgrade

Public Parks Service Catchments

Catchment Boundary

Existing Trunk Land For Community Facilities Network

Existing Community Facilities Network

Existing Trunk Public Parks Network

Existing Public Parks Network

Effective from 3 July 2017

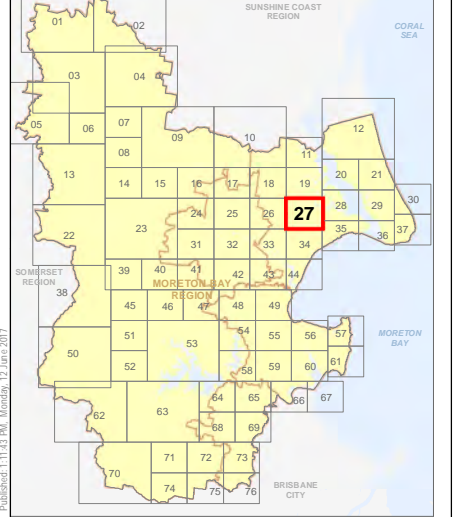
0 200 400 600 Metres

SCALE (A3): 1:15,000

Date Produced: 12 June 2017
 Projection: Map Grid of Australia, Zone 56
 Horizontal Datum: Geocentric Datum of Australia 1994

DISCLAIMER: Some of the information shown in this document has been provided to Council from external third parties. Council makes no representation and gives no warranty about the accuracy, reliability, completeness or suitability for any particular purpose of the information. Persons should not rely on the information shown in this document to make any decision with financial or legal implications and should instead rely on their own enquiries. To the full extent that it is able to do so in law, Council disclaims all liability (including liability in negligence) for all costs, losses and damages (including indirect and consequential costs, losses and damages) caused by or arising from anyone using or relying on the information shown in this document for any purpose whatsoever. © Copyright Moreton Bay Regional Council 2017

DCDB (Version Apr 2016) is reproduced with the permission of the State of Queensland.



LGIP-27 PC



CABOOLTURE

NINGI

TOORBUL

COASTAL COMMUNITIES AND
 BRIBIE ISLAND CATCHMENT

LGIP_OpenSpace_and_CommunityFacilities_Network.mxd

Property boundary

Future Trunk Land For Community Facilities Network

Future Land for Community Facilities - Location Approximate
 Note: The Moreton Bay Local Government boundary is the service catchment for the Community Facilities Network

Future Trunk Public Parks Network

- Future Recreation Park
- RR - Regional Recreation Park
 - RC - Regional Civic
 - RF - Regional Foreshore
 - DR - District Recreation Park
 - DC - District Civic
 - DF - District Foreshore
 - LR - Local Recreation Park
 - LF - Local Foreshore
- Future Sports Facility
- RS - Regional Sport
 - DS - District Sport

Location

- Approximate
- Exact

- Solution**
- Investigation
 - New Land
 - New Land & Embellishment
 - Upgrade

Public Parks Service Catchments


Catchment Boundary

Existing Trunk Land For Community Facilities Network

Existing Community Facilities Network

Existing Trunk Public Parks Network

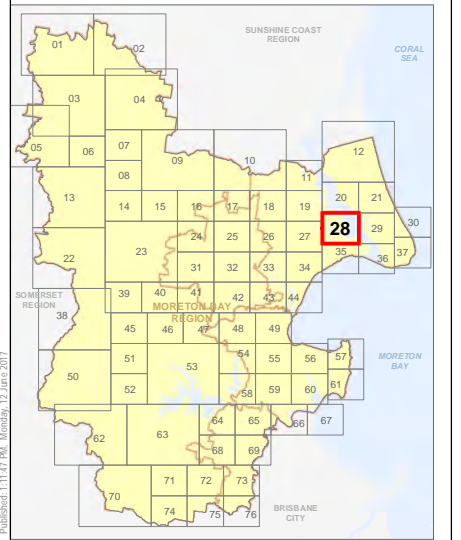
Existing Public Parks Network



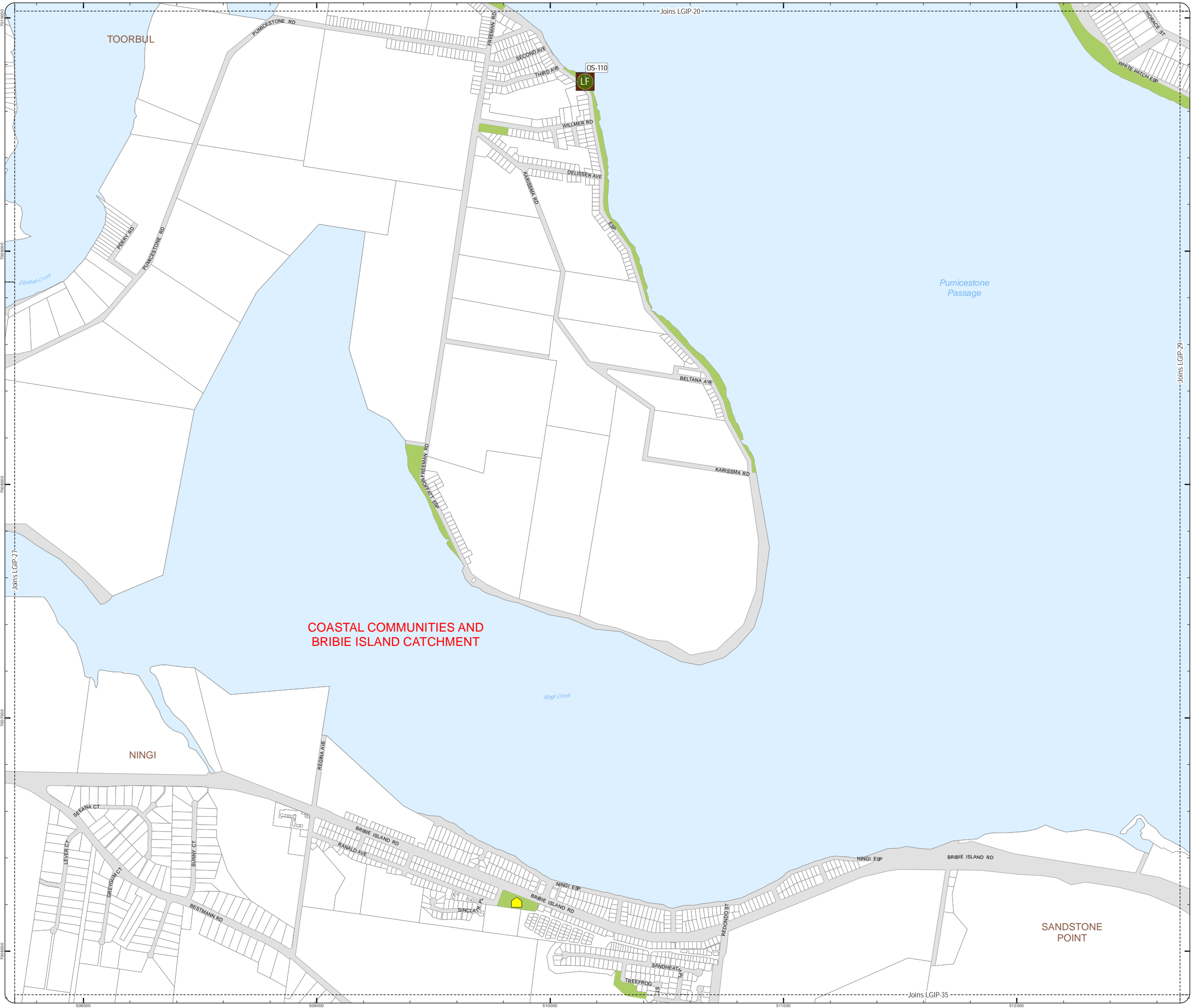
SCALE (A3): 1:15,000
 Date Produced: 12 June 2017
 Projection: Map Grid of Australia, Zone 56
 Horizontal Datum: Geocentric Datum of Australia 1994

DISCLAIMER: Some of the information shown in this document has been provided to Council from external third parties. Council makes no representation and gives no warranty about the accuracy, reliability, completeness or suitability for any particular purpose of the information. Persons should not rely on the information shown in this document to make any decision with financial or legal implications and should instead rely on their own enquiries. To the full extent that it is able to do so in law, Council disclaims all liability (including liability in negligence) for all costs, losses and damages (including indirect and consequential costs, losses and damages) caused by or arising from anyone using or relying on the information shown in this document for any purpose whatsoever. © Copyright Moreton Bay Regional Council 2017

DCDB (Version Apr 2016) is reproduced with the permission of the State of Queensland.



LGIP-28 PC



- Property boundary
- Future Trunk Land For Community Facilities Network**
 - Future Land for Community Facilities - Location Approximate
 - Note: The Moreton Bay Local Government boundary is the service catchment for the Community Facilities Network
- Future Trunk Public Parks Network**
 - Future Recreation Park
 - RR - Regional Recreation Park
 - RC - Regional Civic
 - RF - Regional Foreshore
 - DR - District Recreation Park
 - DC - District Civic
 - DF - District Foreshore
 - LR - Local Recreation Park
 - LF - Local Foreshore
 - Future Sports Facility
 - RS - Regional Sport
 - DS - District Sport
- Location
 - Approximate
 - Exact
- Solution
 - Investigation
 - New Land
 - New Land & Embellishment
 - Upgrade
- Public Parks Service Catchments
 - Catchment Boundary
- Existing Trunk Land For Community Facilities Network**
 - Existing Community Facilities Network
- Existing Trunk Public Parks Network**
 - Existing Public Parks Network

Effective from 3 July 2017

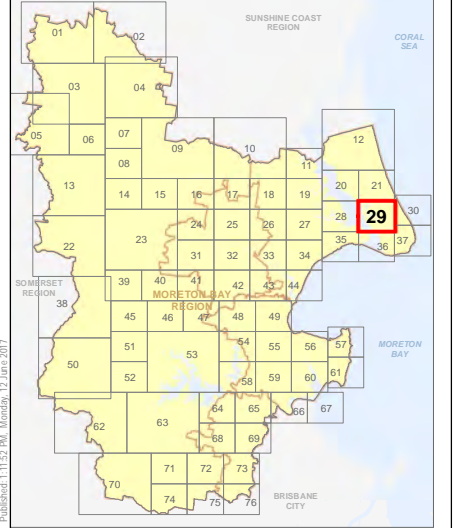
0 200 400 600 Metres

SCALE (A3): 1:15,000

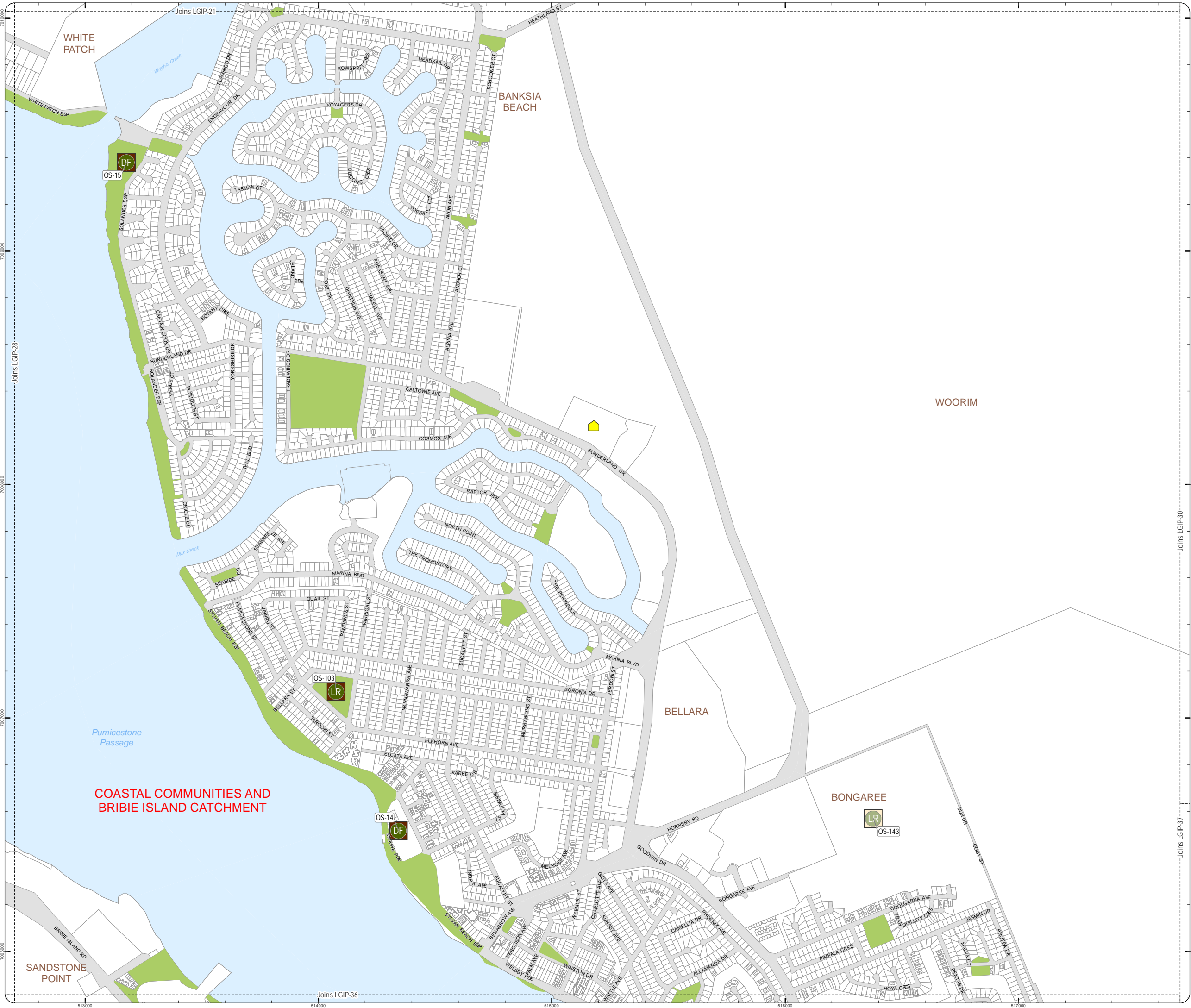
Date Produced: 12 June 2017
 Projection: Map Grid of Australia, Zone 56
 Horizontal Datum: Geocentric Datum of Australia 1994

DISCLAIMER: Some of the information shown in this document has been provided to Council from external third parties. Council makes no representation and gives no warranty about the accuracy, reliability, completeness or suitability for any particular purpose of the information. Persons should not rely on the information shown in this document to make any decision with financial or legal implications and should instead rely on their own enquiries. To the full extent that it is able to do so in law, Council disclaims all liability (including liability in negligence) for all costs, losses and damages (including indirect and consequential costs, losses and damages) caused by or arising from anyone using or relying on the information shown in this document for any purpose whatsoever. © Copyright Moreton Bay Regional Council 2017

DCDB (Version Apr 2016) is reproduced with the permission of the State of Queensland.



LGIP-29 PC



LOCAL GOVERNMENT INFRASTRUCTURE PLAN
PLAN FOR TRUNK INFRASTRUCTURE -
PUBLIC PARKS AND LAND FOR COMMUNITY FACILITIES

Property boundary

Future Trunk Land For Community Facilities Network

Future Land for Community Facilities - Location Approximate
Note: The Moreton Bay Local Government boundary is the service catchment for the Community Facilities Network

Future Trunk Public Parks Network

Future Recreation Park

- RR - Regional Recreation Park
- RC - Regional Civic
- RF - Regional Foreshore
- DR - District Recreation Park
- DC - District Civic
- DF - District Foreshore
- LR - Local Recreation Park
- LF - Local Foreshore

Future Sports Facility

- RS - Regional Sport
- DS - District Sport

Location

- Approximate
- Exact

Solution

- Investigation
- New Land
- New Land & Embellishment
- Upgrade

Public Parks Service Catchments

Catchment Boundary

Existing Trunk Land For Community Facilities Network

Existing Community Facilities Network

Existing Trunk Public Parks Network

Existing Public Parks Network

Effective from 3 July 2017

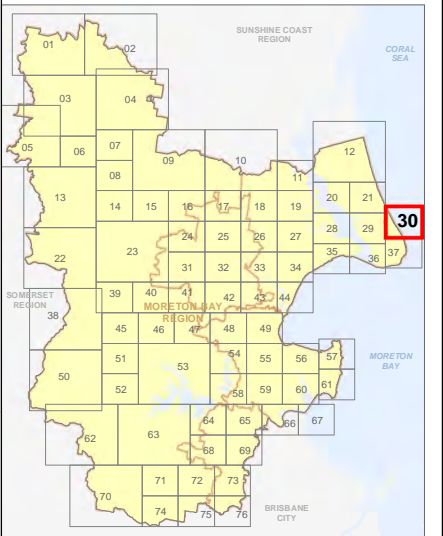
0 200 400 600 Metres

SCALE (A3): 1:15,000

Date Produced: 12 June 2017
Projection: Map Grid of Australia, Zone 56
Horizontal Datum: Geocentric Datum of Australia 1994

DISCLAIMER: Some of the information shown in this document has been provided to Council from external third parties. Council makes no representation and gives no warranty about the accuracy, reliability, completeness or suitability for any particular purpose of the information. Persons should not rely on the information shown in this document to make any decision with financial or legal implications and should instead rely on their own enquiries. To the full extent that it is able to do so in law, Council disclaims all liability (including liability in negligence) for all costs, losses and damages (including indirect and consequential costs, losses and damages) caused by or arising from anyone using or relying on the information shown in this document for any purpose whatsoever. © Copyright Moreton Bay Regional Council 2017

DCDB (Version Apr 2016) is reproduced with the permission of the State of Queensland.



LGIP-30 PC



Property boundary

Future Trunk Land For Community Facilities Network

Future Land for Community Facilities - Location Approximate
Note: The Moreton Bay Local Government boundary is the service catchment for the Community Facilities Network

Future Trunk Public Parks Network

Future Recreation Park

- RR - Regional Recreation Park
- RC - Regional Civic
- RF - Regional Foreshore
- DR - District Recreation Park
- DC - District Civic
- DF - District Foreshore
- LR - Local Recreation Park
- LF - Local Foreshore

Future Sports Facility

- RS - Regional Sport
- DS - District Sport

Location

- Approximate
- Exact

Solution

- Investigation
- New Land
- New Land & Embellishment
- Upgrade

Public Parks Service Catchments

Catchment Boundary

Existing Trunk Land For Community Facilities Network

Existing Community Facilities Network

Existing Trunk Public Parks Network

Existing Public Parks Network

Effective from 3 July 2017

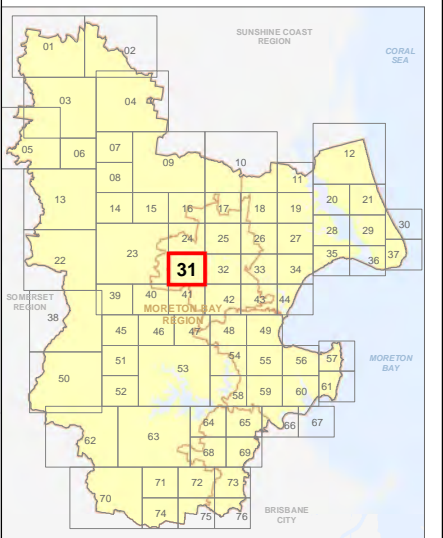


SCALE (A3): 1:15,000

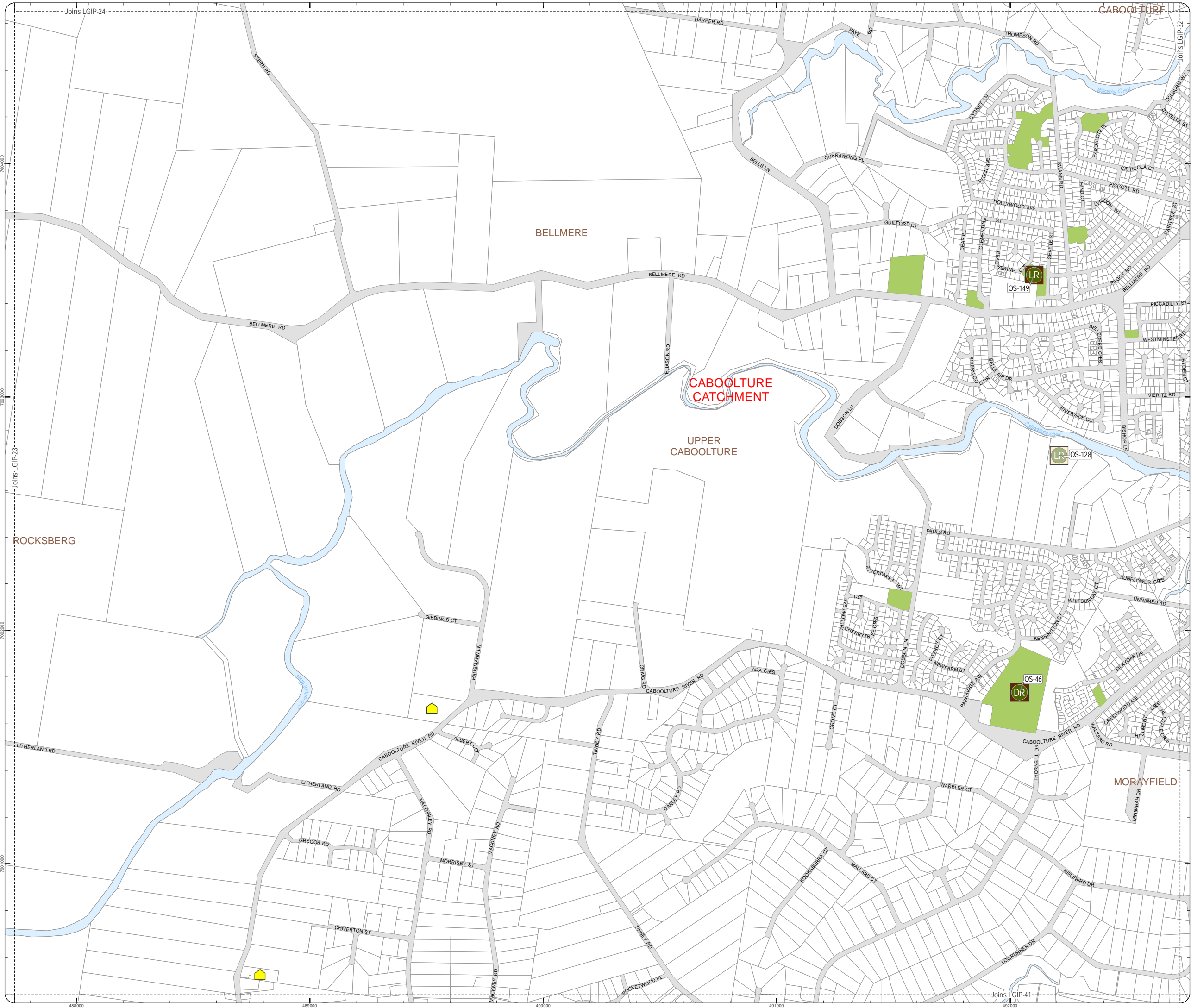
Date Produced: 12 June 2017
Projection: Map Grid of Australia, Zone 56
Horizontal Datum: Geocentric Datum of Australia 1994

DISCLAIMER: Some of the information shown in this document has been provided to Council from external third parties. Council makes no representation and gives no warranty about the accuracy, reliability, completeness or suitability for any particular purpose of the information. Persons should not rely on the information shown in this document to make any decision with financial or legal implications and should instead rely on their own enquiries. To the full extent that it is able to do so in law, Council disclaims all liability (including liability in negligence) for all costs, losses and damages (including indirect and consequential costs, losses and damages) caused by or arising from anyone using or relying on the information shown in this document for any purpose whatsoever. © Copyright Moreton Bay Regional Council 2017

DCDB (Version Apr 2016) is reproduced with the permission of the State of Queensland.



LGIP-31 PC



LOCAL GOVERNMENT INFRASTRUCTURE PLAN
PLAN FOR TRUNK INFRASTRUCTURE -
PUBLIC PARKS AND LAND FOR COMMUNITY FACILITIES

- Property boundary
- Future Trunk Land For Community Facilities Network**
 - Future Land for Community Facilities - Location Approximate
 - Note: The Moreton Bay Local Government boundary is the service catchment for the Community Facilities Network
- Future Trunk Public Parks Network**
- Future Recreation Park
 - RR - Regional Recreation Park
 - RC - Regional Civic
 - RF - Regional Foreshore
 - DR - District Recreation Park
 - DC - District Civic
 - DF - District Foreshore
 - LR - Local Recreation Park
 - LF - Local Foreshore
- Future Sports Facility
 - RS - Regional Sport
 - DS - District Sport
- Location
 - Approximate
 - Exact
- Solution
 - Investigation
 - New Land
 - New Land & Embellishment
 - Upgrade
- Public Parks Service Catchments
 - Catchment Boundary
- Existing Trunk Land For Community Facilities Network**
 - Existing Community Facilities Network
- Existing Trunk Public Parks Network**
 - Existing Public Parks Network

Effective from 3 July 2017

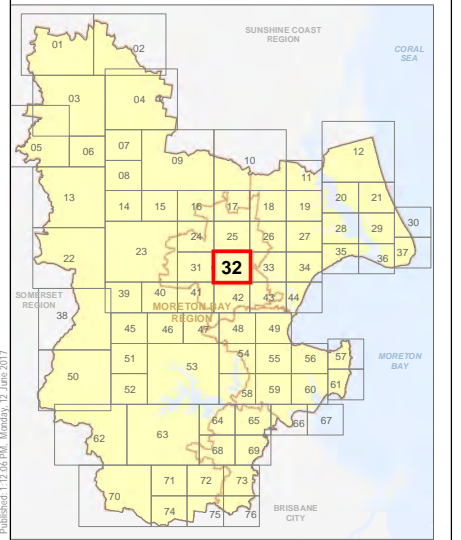
0 200 400 600 Metres

SCALE (A3): 1:15,000

Date Produced: 12 June 2017
Projection: Map Grid of Australia, Zone 56
Horizontal Datum: Geocentric Datum of Australia 1994

DISCLAIMER: Some of the information shown in this document has been provided to Council from external third parties. Council makes no representation and gives no warranty about the accuracy, reliability, completeness or suitability for any particular purpose of the information. Persons should not rely on the information shown in this document to make any decision with financial or legal implications and should instead rely on their own enquiries. To the full extent that it is able to do so in law, Council disclaims all liability (including liability in negligence) for all costs, losses and damages (including indirect and consequential costs, losses and damages) caused by or arising from anyone using or relying on the information shown in this document for any purpose whatsoever. © Copyright Moreton Bay Regional Council 2017

DCDB (Version Apr 2016) is reproduced with the permission of the State of Queensland.



- Property boundary

- Future Trunk Land For Community Facilities Network**
 - Future Land for Community Facilities - Location Approximate
 - Note: The Moreton Bay Local Government boundary is the service catchment for the Community Facilities Network

- Future Trunk Public Parks Network**
 - Future Recreation Park
 - RR - Regional Recreation Park
 - RC - Regional Civic
 - RF - Regional Foreshore
 - DR - District Recreation Park
 - DC - District Civic
 - DF - District Foreshore
 - LR - Local Recreation Park
 - LF - Local Foreshore
 - Future Sports Facility
 - RS - Regional Sport
 - DS - District Sport

- Location**
 - Approximate
 - Exact

- Solution**
 - Investigation
 - New Land
 - New Land & Embellishment
 - Upgrade

- Public Parks Service Catchments**
 - Catchment Boundary

- Existing Trunk Land For Community Facilities Network**
 - Existing Community Facilities Network

- Existing Trunk Public Parks Network**
 - Existing Public Parks Network

Effective from 3 July 2017

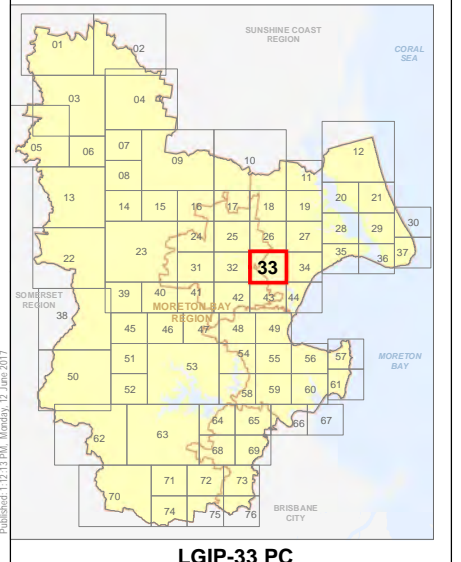
0 200 400 600 Metres

SCALE (A3): 1:15,000

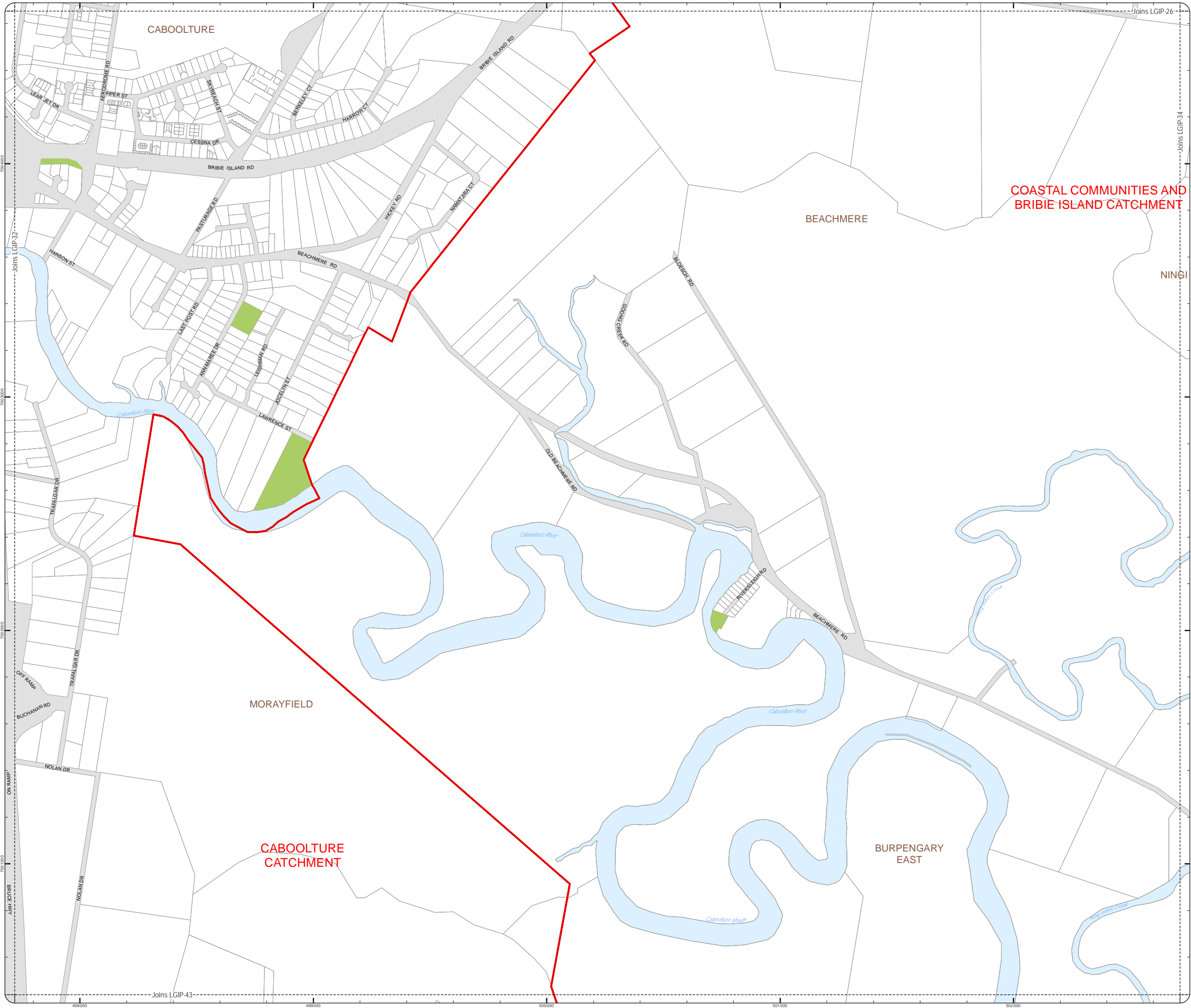
Date Produced: 12 June 2017
Projection: Map Grid of Australia, Zone 56
Horizontal Datum: Geocentric Datum of Australia 1994

DISCLAIMER: Some of the information shown in this document has been provided to Council from external third parties. Council makes no representation and gives no warranty about the accuracy, reliability, completeness or suitability for any particular purpose of the information. Persons should not rely on the information shown in this document to make any decision with financial or legal implications and should instead rely on their own enquiries. To the full extent that it is able to do so in law, Council disclaims all liability (including liability in negligence) for all costs, losses and damages (including indirect and consequential costs, losses and damages) caused by or arising from anyone using or relying on the information shown in this document for any purpose whatsoever. © Copyright Moreton Bay Regional Council 2017

DCDB (Version Apr 2016) is reproduced with the permission of the State of Queensland.



LGIP-33 PC



LOCAL GOVERNMENT INFRASTRUCTURE PLAN
PLAN FOR TRUNK INFRASTRUCTURE -
PUBLIC PARKS AND LAND FOR COMMUNITY FACILITIES

- Property boundary

- Future Trunk Land For Community Facilities Network**
 - Future Land for Community Facilities - Location Approximate
 - Note: The Moreton Bay Local Government boundary is the service catchment for the Community Facilities Network

- Future Trunk Public Parks Network**
 - Future Recreation Park
 - RR - Regional Recreation Park
 - RC - Regional Civic
 - RF - Regional Foreshore
 - DR - District Recreation Park
 - DC - District Civic
 - DF - District Foreshore
 - LR - Local Recreation Park
 - LF - Local Foreshore
 - Future Sports Facility
 - RS - Regional Sport
 - DS - District Sport

- Location
 - Approximate
 - Exact

- Solution
 - Investigation
 - New Land
 - New Land & Embellishment
 - Upgrade

- Public Parks Service Catchments
 - Catchment Boundary

- Existing Trunk Land For Community Facilities Network**
 - Existing Community Facilities Network

- Existing Trunk Public Parks Network**
 - Existing Public Parks Network

Effective from 3 July 2017

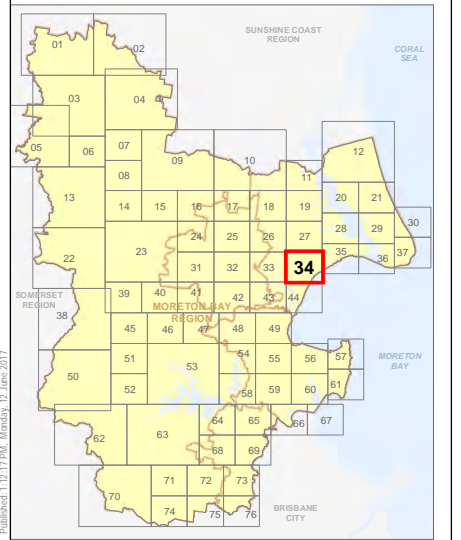
0 200 400 600 Metres

SCALE (A3): 1:15,000

Date Produced: 12 June 2017
 Projection: Map Grid of Australia, Zone 56
 Horizontal Datum: Geocentric Datum of Australia 1994

DISCLAIMER: Some of the information shown in this document has been provided to Council from external third parties. Council makes no representation and gives no warranty about the accuracy, reliability, completeness or suitability for any particular purpose of the information. Persons should not rely on the information shown in this document to make any decision with financial or legal implications and should instead rely on their own enquiries. To the full extent that it is able to do so in law, Council disclaims all liability (including liability in negligence) for all costs, losses and damages (including indirect and consequential costs, losses and damages) caused by or arising from anyone using or relying on the information shown in this document for any purpose whatsoever. © Copyright Moreton Bay Regional Council 2017

DCDB (Version Apr 2016) is reproduced with the permission of the State of Queensland.



LGIP-34 PC



COASTAL COMMUNITIES AND
BRIBIE ISLAND CATCHMENT

Property boundary

Future Trunk Land For Community Facilities Network

Future Land for Community Facilities - Location Approximate
 Note: The Moreton Bay Local Government boundary is the service catchment for the Community Facilities Network

Future Trunk Public Parks Network

- Future Recreation Park
- RR - Regional Recreation Park
 - RC - Regional Civic
 - RF - Regional Foreshore
 - DR - District Recreation Park
 - DC - District Civic
 - DF - District Foreshore
 - LR - Local Recreation Park
 - LF - Local Foreshore

- Future Sports Facility
- RS - Regional Sport
 - DS - District Sport

- Location
- Approximate
 - Exact

- Solution
- Investigation
 - New Land
 - New Land & Embellishment
 - Upgrade

- Public Parks Service Catchments
- Catchment Boundary

Existing Trunk Land For Community Facilities Network

- Existing Community Facilities Network
- Existing Public Parks Network

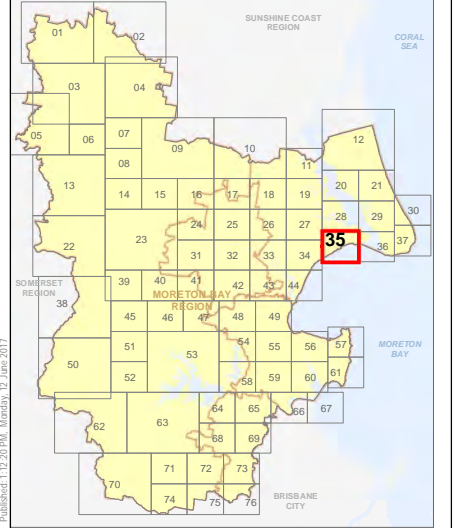
Effective from 3 July 2017

SCALE (A3): 1:15,000

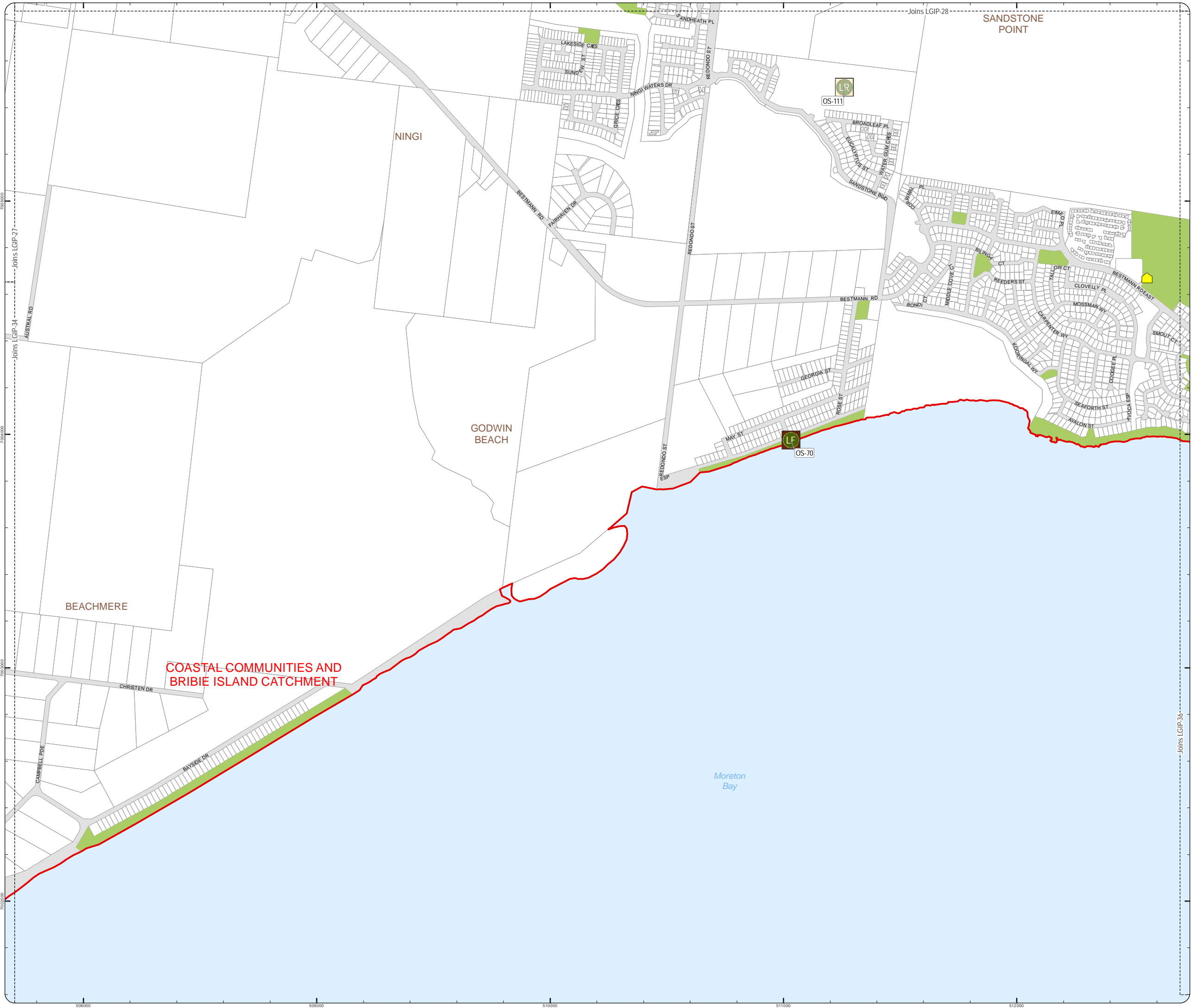
Date Produced: 12 June 2017
 Projection: Map Grid of Australia, Zone 56
 Horizontal Datum: Geocentric Datum of Australia 1994

DISCLAIMER: Some of the information shown in this document has been provided to Council from external third parties. Council makes no representation and gives no warranty about the accuracy, reliability, completeness or suitability for any particular purpose of the information. Persons should not rely on the information shown in this document to make any decision with financial or legal implications and should instead rely on their own enquiries. To the full extent that it is able to do so in law, Council disclaims all liability (including liability in negligence) for all costs, losses and damages (including indirect and consequential costs, losses and damages) caused by or arising from anyone using or relying on the information shown in this document for any purpose whatsoever. © Copyright Moreton Bay Regional Council 2017

DCDB (Version Apr 2016) is reproduced with the permission of the State of Queensland.



LGIP-35 PC



Property boundary

Future Trunk Land For Community Facilities Network

Future Land for Community Facilities - Location Approximate
 Note: The Moreton Bay Local Government boundary is the service catchment for the Community Facilities Network

Future Trunk Public Parks Network

- Future Recreation Park
- RR - Regional Recreation Park
 - RC - Regional Civic
 - RF - Regional Foreshore
 - DR - District Recreation Park
 - DC - District Civic
 - DF - District Foreshore
 - LR - Local Recreation Park
 - LF - Local Foreshore
- Future Sports Facility
- RS - Regional Sport
 - DS - District Sport

Location

- Approximate
- Exact

- Solution
- Investigation
 - New Land
 - New Land & Embellishment
 - Upgrade

Public Parks Service Catchments

- Catchment Boundary

Existing Trunk Land For Community Facilities Network

Existing Community Facilities Network

Existing Trunk Public Parks Network

Existing Public Parks Network

Effective from 3 July 2017

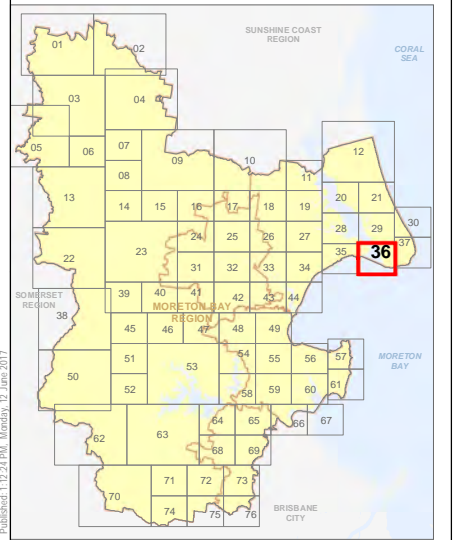
0 200 400 600 Metres

SCALE (A3): 1:15,000

Date Produced: 12 June 2017
 Projection: Map Grid of Australia, Zone 56
 Horizontal Datum: Geocentric Datum of Australia 1994

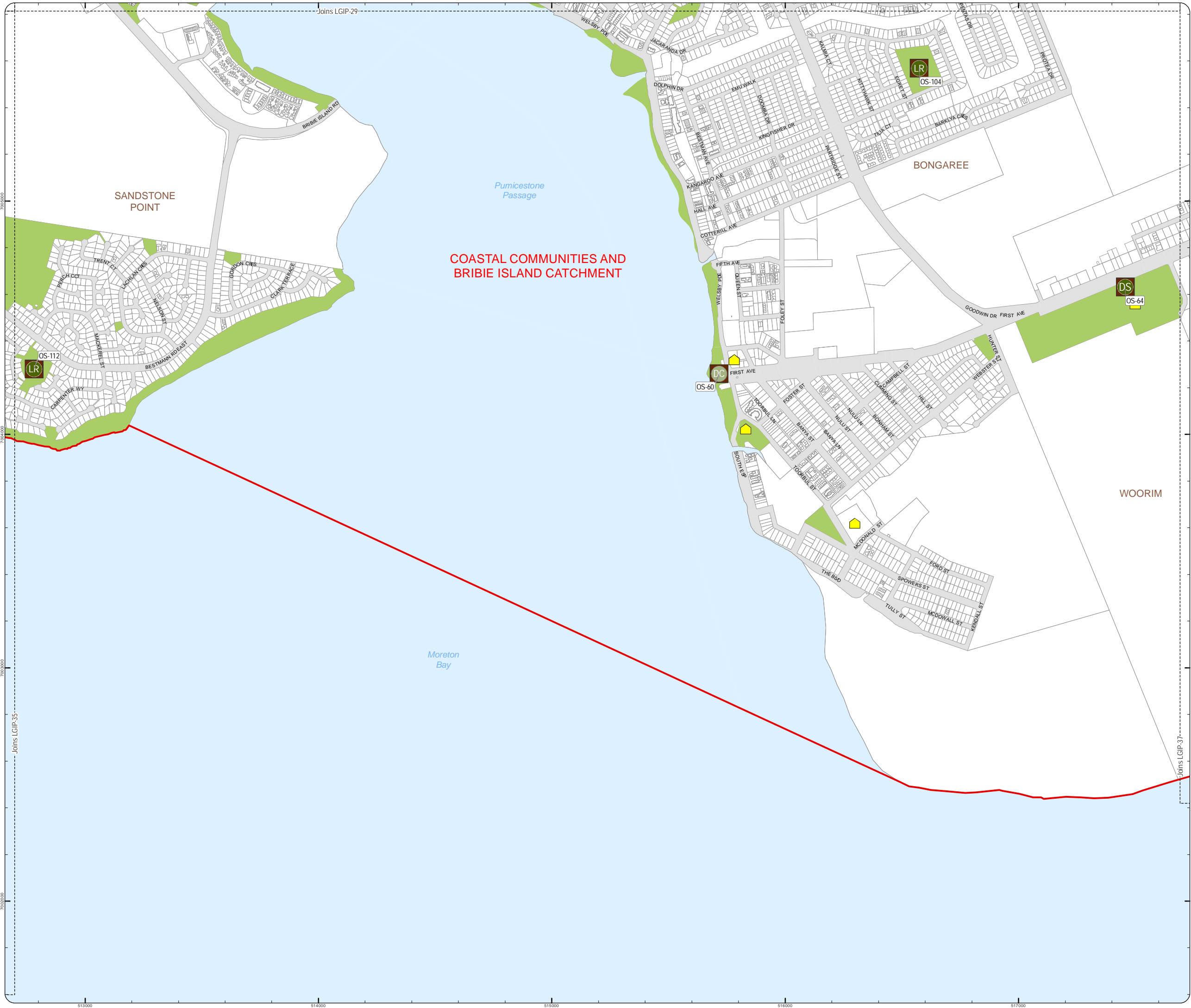
DISCLAIMER: Some of the information shown in this document has been provided to Council from external third parties. Council makes no representation and gives no warranty about the accuracy, reliability, completeness or suitability for any particular purpose of the information. Persons should not rely on the information shown in this document to make any decision with financial or legal implications and should instead rely on their own enquiries. To the full extent that it is able to do so in law, Council disclaims all liability (including liability in negligence) for all costs, losses and damages (including indirect and consequential costs, losses and damages) caused by or arising from anyone using or relying on the information shown in this document for any purpose whatsoever. © Copyright Moreton Bay Regional Council 2017

DCDB (Version Apr 2016) is reproduced with the permission of the State of Queensland.



LGIP-36 PC

COASTAL COMMUNITIES AND BRIBIE ISLAND CATCHMENT



LOCAL GOVERNMENT INFRASTRUCTURE PLAN
PLAN FOR TRUNK INFRASTRUCTURE -
PUBLIC PARKS AND LAND FOR COMMUNITY FACILITIES

- Property boundary
- Future Trunk Land For Community Facilities Network**
 - Future Land for Community Facilities - Location Approximate
 - Note: The Moreton Bay Local Government boundary is the service catchment for the Community Facilities Network
- Future Trunk Public Parks Network**
 - Future Recreation Park
 - RR - Regional Recreation Park
 - RC - Regional Civic
 - RF - Regional Foreshore
 - DR - District Recreation Park
 - DC - District Civic
 - DF - District Foreshore
 - LR - Local Recreation Park
 - LF - Local Foreshore
 - Future Sports Facility
 - RS - Regional Sport
 - DS - District Sport
- Location
 - Approximate
 - Exact
- Solution
 - Investigation
 - New Land
 - New Land & Embellishment
 - Upgrade
- Public Parks Service Catchments
 - Catchment Boundary
- Existing Trunk Land For Community Facilities Network**
 - Existing Community Facilities Network
- Existing Trunk Public Parks Network**
 - Existing Public Parks Network

Effective from 3 July 2017

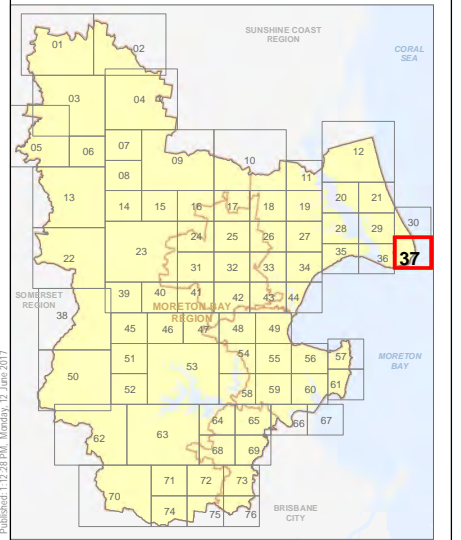
0 200 400 600 Metres

SCALE (A3): 1:15,000

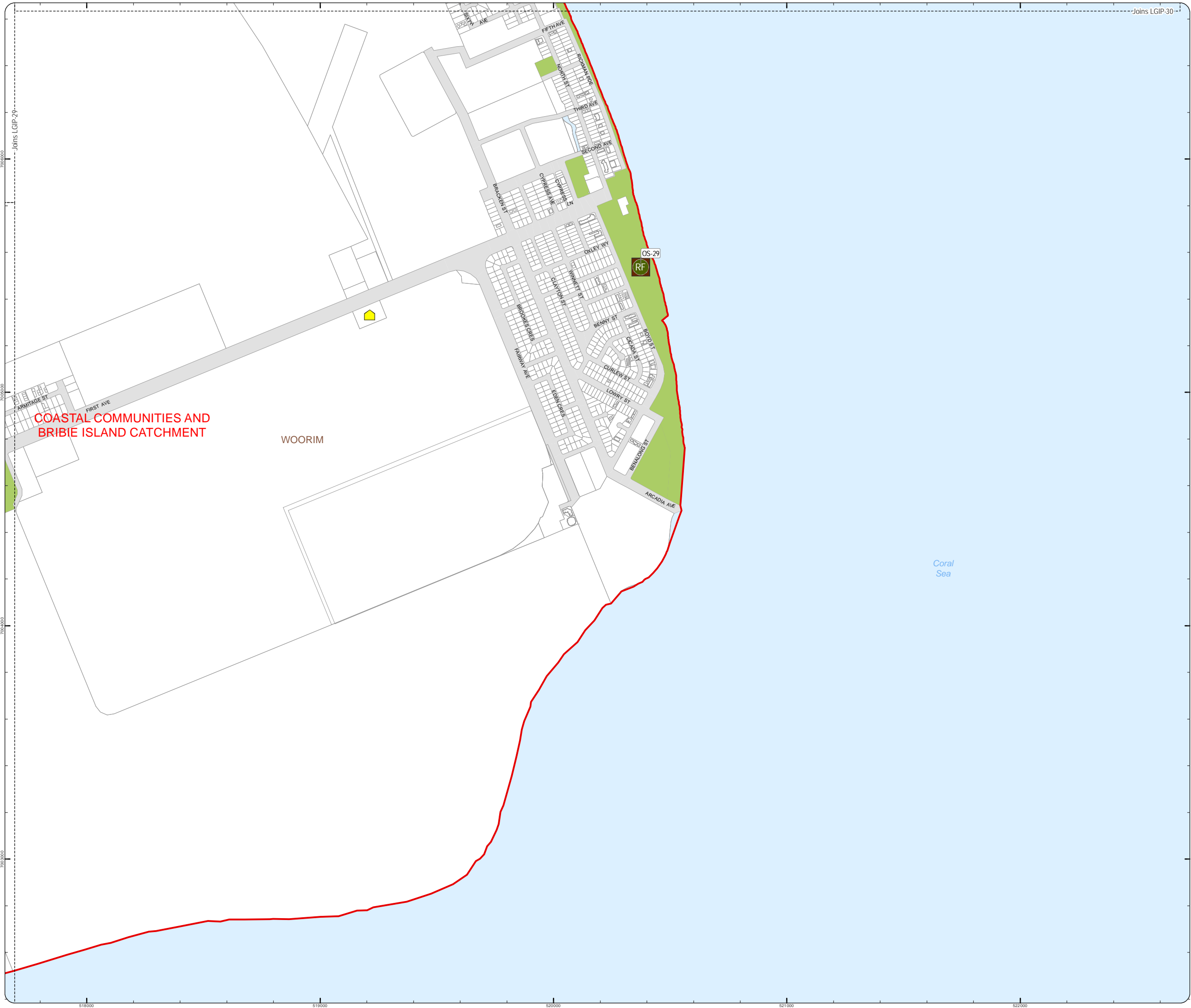
Date Produced: 12 June 2017
Projection: Map Grid of Australia, Zone 56
Horizontal Datum: Geocentric Datum of Australia 1994

DISCLAIMER: Some of the information shown in this document has been provided to Council from external third parties. Council makes no representation and gives no warranty about the accuracy, reliability, completeness or suitability for any particular purpose of the information. Persons should not rely on the information shown in this document to make any decision with financial or legal implications and should instead rely on their own enquiries. To the full extent that it is able to do so in law, Council disclaims all liability (including liability in negligence) for all costs, losses and damages (including indirect and consequential costs, losses and damages) caused by or arising from anyone using or relying on the information shown in this document for any purpose whatsoever. © Copyright Moreton Bay Regional Council 2017

DCDB (Version Apr 2016) is reproduced with the permission of the State of Queensland.



LGIP-37 PC



LOCAL GOVERNMENT INFRASTRUCTURE PLAN
PLAN FOR TRUNK INFRASTRUCTURE -
PUBLIC PARKS AND LAND FOR COMMUNITY FACILITIES

Property boundary

Future Trunk Land For Community Facilities Network

Future Land for Community Facilities - Location Approximate
Note: The Moreton Bay Local Government boundary is the service catchment for the Community Facilities Network

Future Trunk Public Parks Network

- Future Recreation Park
- RR - Regional Recreation Park
 - RC - Regional Civic
 - RF - Regional Foreshore
 - DR - District Recreation Park
 - DC - District Civic
 - DF - District Foreshore
 - LR - Local Recreation Park
 - LF - Local Foreshore
- Future Sports Facility
- RS - Regional Sport
 - DS - District Sport

Location

- Approximate
- Exact

- Solution
- Investigation
 - New Land
 - New Land & Embellishment
 - Upgrade

Public Parks Service Catchments

Catchment Boundary

Existing Trunk Land For Community Facilities Network

Existing Community Facilities Network

Existing Trunk Public Parks Network

Existing Public Parks Network

Effective from 3 July 2017

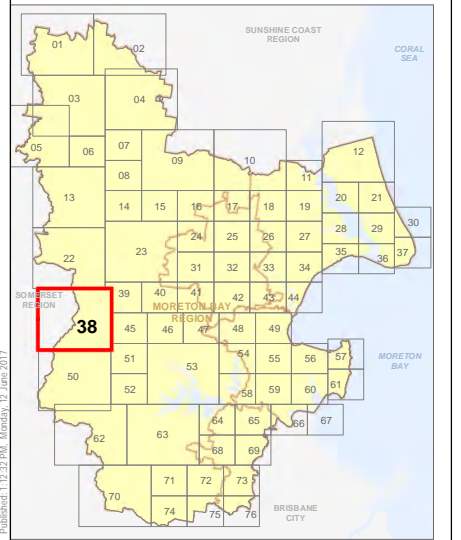
0 400 800 1,200 Metres

SCALE (A3): 1:30,000

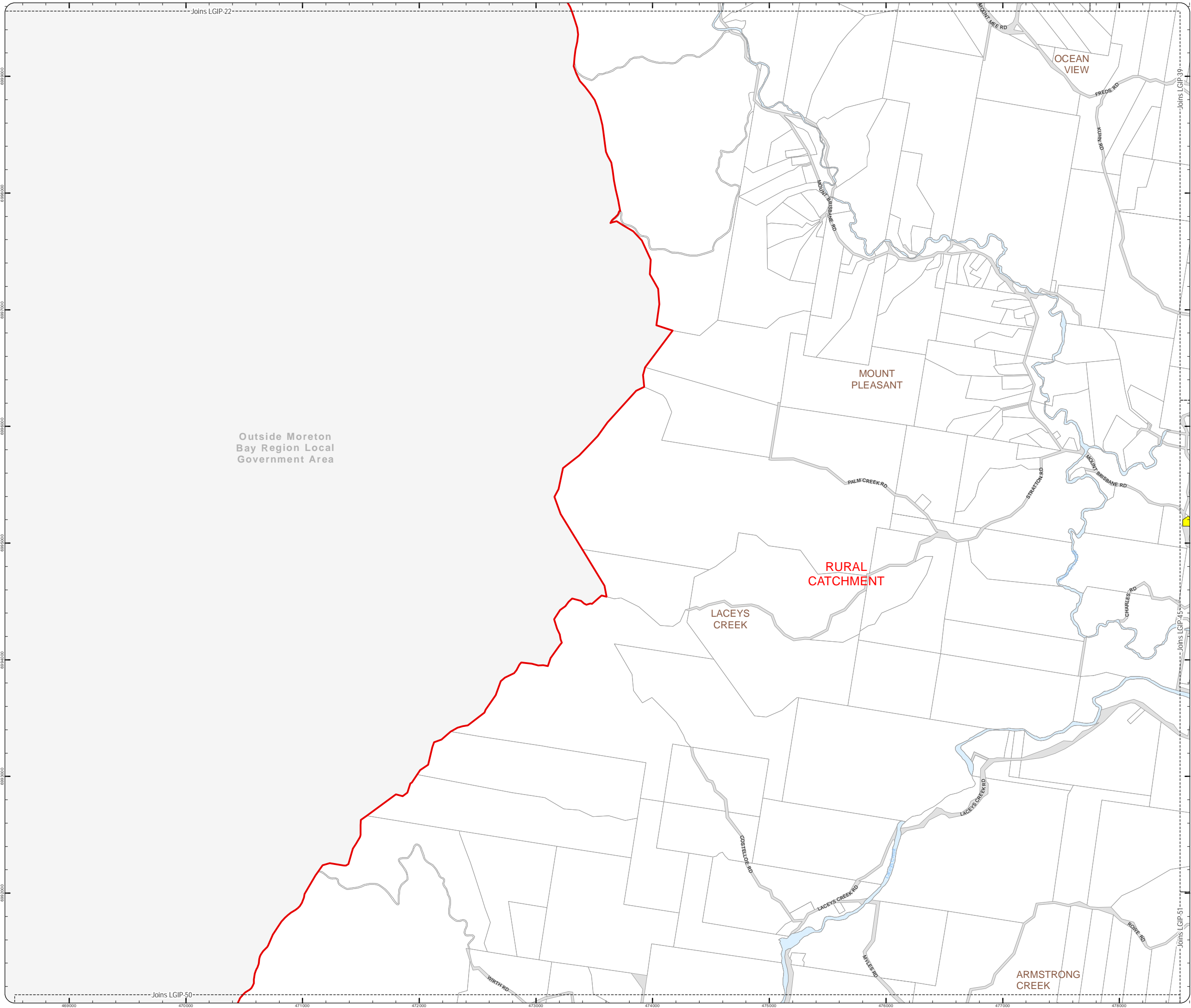
Date Produced: 12 June 2017
Projection: Map Grid of Australia, Zone 56
Horizontal Datum: Geocentric Datum of Australia 1994

DISCLAIMER: Some of the information shown in this document has been provided to Council from external third parties. Council makes no representation and gives no warranty about the accuracy, reliability, completeness or suitability for any particular purpose of the information. Persons should not rely on the information shown in this document to make any decision with financial or legal implications and should instead rely on their own enquiries. To the full extent that it is able to do so in law, Council disclaims all liability (including liability in negligence) for all costs, losses and damages (including indirect and consequential costs, losses and damages) caused by or arising from anyone using or relying on the information shown in this document for any purpose whatsoever. © Copyright Moreton Bay Regional Council 2017

DCDB (Version Apr 2016) is reproduced with the permission of the State of Queensland.



LGIP-38 PC



Property boundary

Future Trunk Land For Community Facilities Network

Future Land for Community Facilities - Location Approximate
 Note: The Moreton Bay Local Government boundary is the service catchment for the Community Facilities Network

Future Trunk Public Parks Network

- Future Recreation Park
- RR - Regional Recreation Park
 - RC - Regional Civic
 - RF - Regional Foreshore
 - DR - District Recreation Park
 - DC - District Civic
 - DF - District Foreshore
 - LR - Local Recreation Park
 - LF - Local Foreshore
- Future Sports Facility
- RS - Regional Sport
 - DS - District Sport

Location

- Approximate
- Exact

- Solution
- Investigation
 - New Land
 - New Land & Embellishment
 - Upgrade

Public Parks Service Catchments

- Catchment Boundary

Existing Trunk Land For Community Facilities Network

Existing Community Facilities Network

Existing Trunk Public Parks Network

Existing Public Parks Network

Effective from 3 July 2017

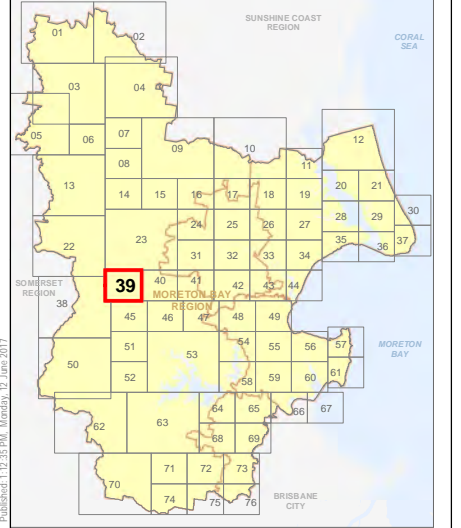
0 200 400 600 Metres

SCALE (A3): 1:15,000

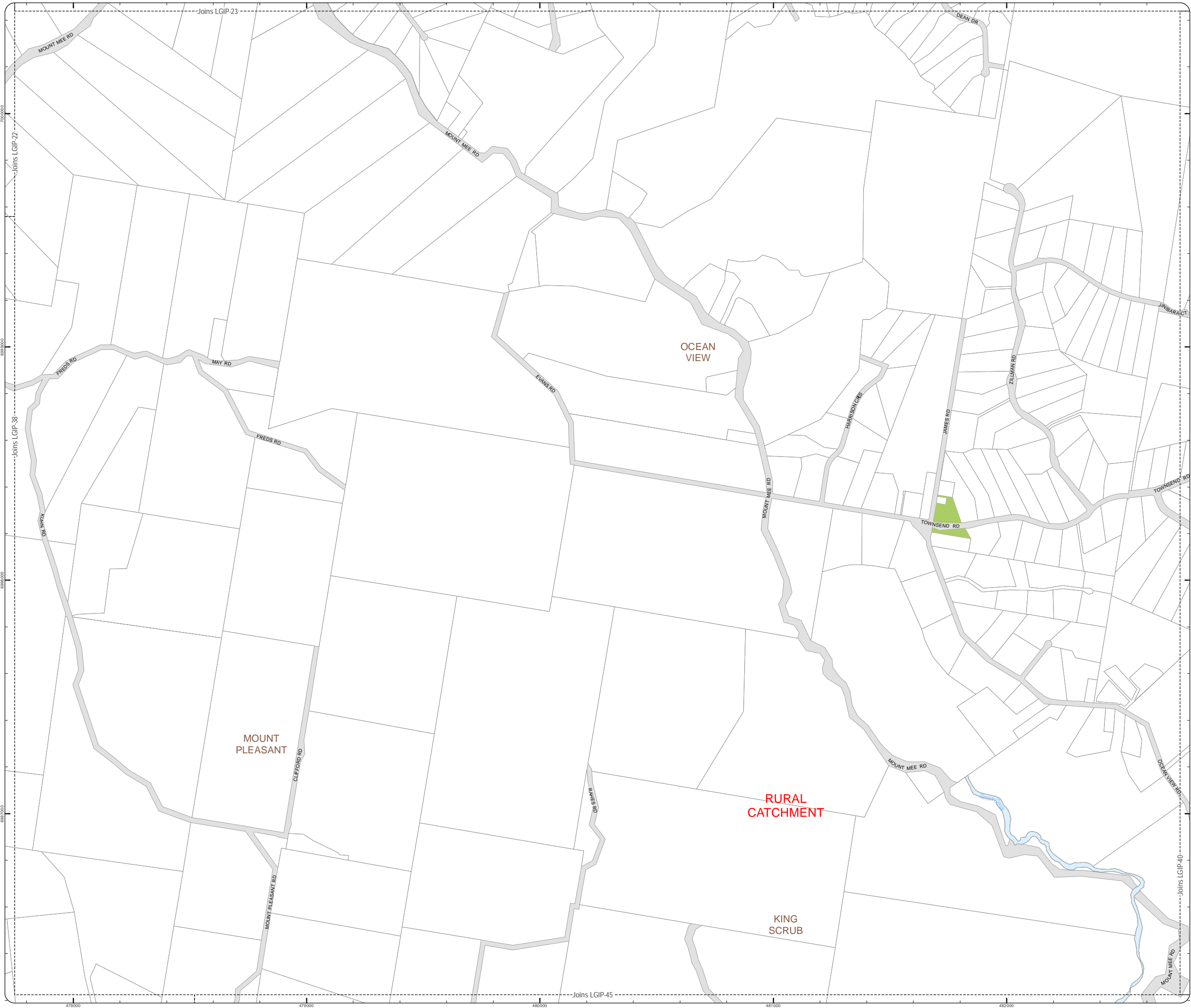
Date Produced: 12 June 2017
 Projection: Map Grid of Australia, Zone 56
 Horizontal Datum: Geocentric Datum of Australia 1994

DISCLAIMER: Some of the information shown in this document has been provided to Council from external third parties. Council makes no representation and gives no warranty about the accuracy, reliability, completeness or suitability for any particular purpose of the information. Persons should not rely on the information shown in this document to make any decision with financial or legal implications and should instead rely on their own enquiries. To the full extent that it is able to do so in law, Council disclaims all liability (including liability in negligence) for all costs, losses and damages (including indirect and consequential costs, losses and damages) caused by or arising from anyone using or relying on the information shown in this document for any purpose whatsoever. © Copyright Moreton Bay Regional Council 2017

DCDB (Version Apr 2016) is reproduced with the permission of the State of Queensland.



LGIP-39 PC



- Property boundary

- Future Trunk Land For Community Facilities Network**
 - Future Land for Community Facilities - Location Approximate
 - Note: The Moreton Bay Local Government boundary is the service catchment for the Community Facilities Network

- Future Trunk Public Parks Network**
 - Future Recreation Park
 - RR - Regional Recreation Park
 - RC - Regional Civic
 - RF - Regional Foreshore
 - DR - District Recreation Park
 - DC - District Civic
 - DF - District Foreshore
 - LR - Local Recreation Park
 - LF - Local Foreshore
 - Future Sports Facility
 - RS - Regional Sport
 - DS - District Sport

- Location**
 - Approximate
 - Exact

- Solution**
 - Investigation
 - New Land
 - New Land & Embellishment
 - Upgrade

- Public Parks Service Catchments**
 - Catchment Boundary

- Existing Trunk Land For Community Facilities Network**
 - Existing Community Facilities Network

- Existing Trunk Public Parks Network**
 - Existing Public Parks Network

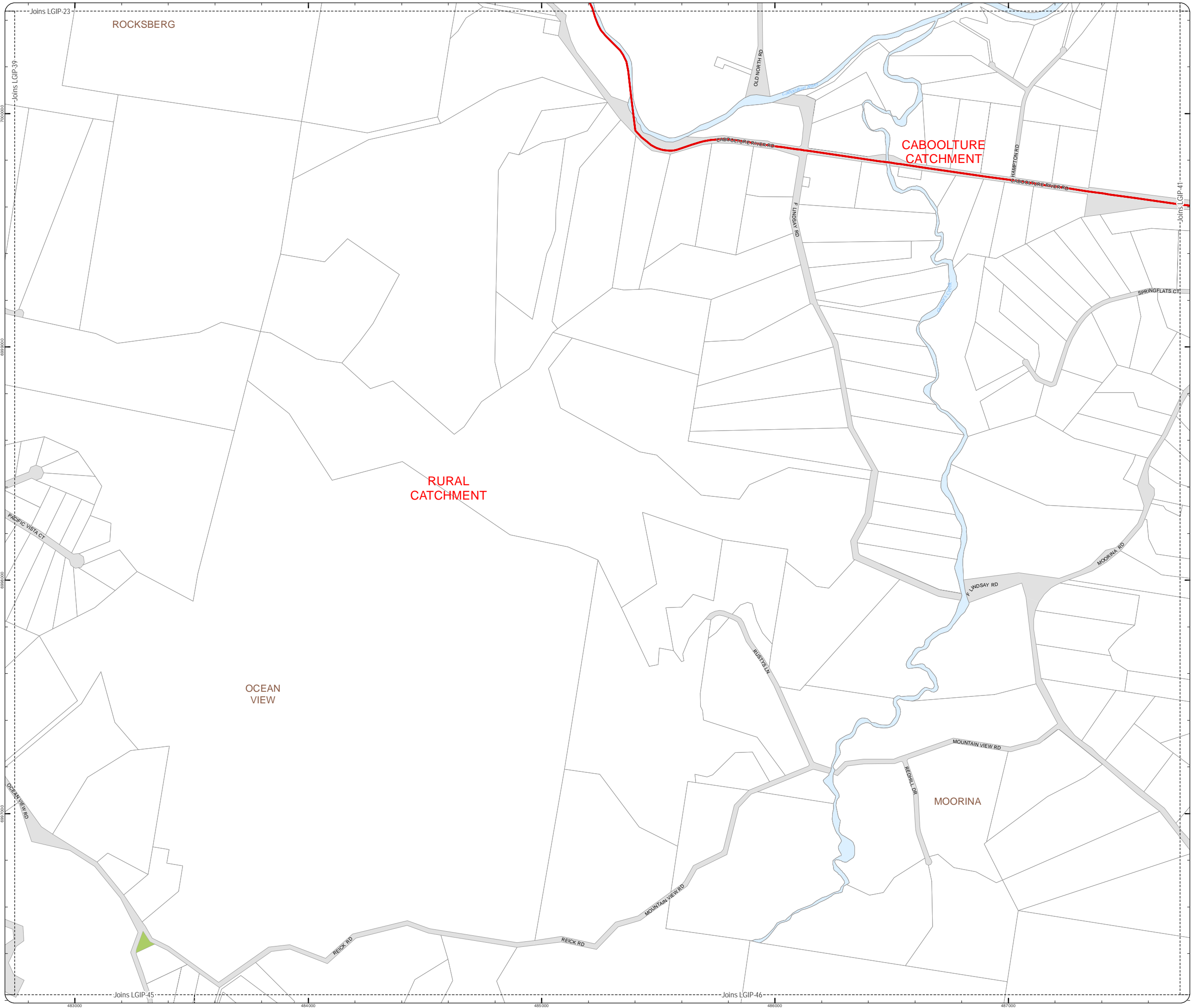
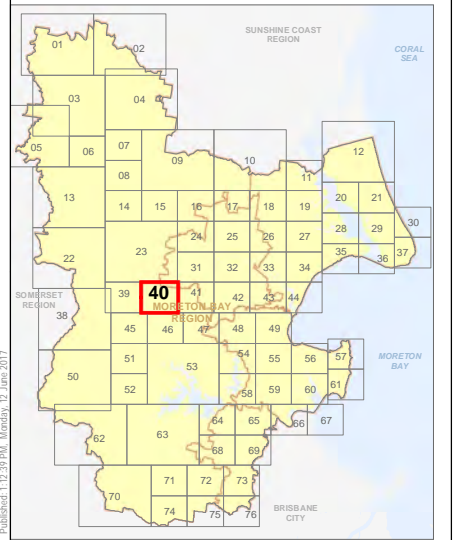
Effective from 3 July 2017

SCALE (A3): 1:15,000

Date Produced: 12 June 2017
Projection: Map Grid of Australia, Zone 56
Horizontal Datum: Geocentric Datum of Australia 1994

DISCLAIMER: Some of the information shown in this document has been provided to Council from external third parties. Council makes no representation and gives no warranty about the accuracy, reliability, completeness or suitability for any particular purpose of the information. Persons should not rely on the information shown in this document to make any decision with financial or legal implications and should instead rely on their own enquiries. To the full extent that it is able to do so in law, Council disclaims all liability (including liability in negligence) for all costs, losses and damages (including indirect and consequential costs, losses and damages) caused by or arising from anyone using or relying on the information shown in this document for any purpose whatsoever. © Copyright Moreton Bay Regional Council 2017

DCDB (Version Apr 2016) is reproduced with the permission of the State of Queensland.



**LOCAL GOVERNMENT INFRASTRUCTURE PLAN
PLAN FOR TRUNK INFRASTRUCTURE -
PUBLIC PARKS AND LAND FOR COMMUNITY FACILITIES**

- Property boundary
- Future Trunk Land For Community Facilities Network**
 - Future Land for Community Facilities - Location Approximate
 - Note: The Moreton Bay Local Government boundary is the service catchment for the Community Facilities Network
- Future Trunk Public Parks Network**
 - Future Recreation Park
 - RR - Regional Recreation Park
 - RC - Regional Civic
 - RF - Regional Foreshore
 - DR - District Recreation Park
 - DC - District Civic
 - DF - District Foreshore
 - LR - Local Recreation Park
 - LF - Local Foreshore
 - Future Sports Facility
 - RS - Regional Sport
 - DS - District Sport
- Location
 - Approximate
 - Exact
- Solution
 - Investigation
 - New Land
 - New Land & Embellishment
 - Upgrade
- Public Parks Service Catchments
 - Catchment Boundary
- Existing Trunk Land For Community Facilities Network**
 - Existing Community Facilities Network
- Existing Trunk Public Parks Network**
 - Existing Public Parks Network

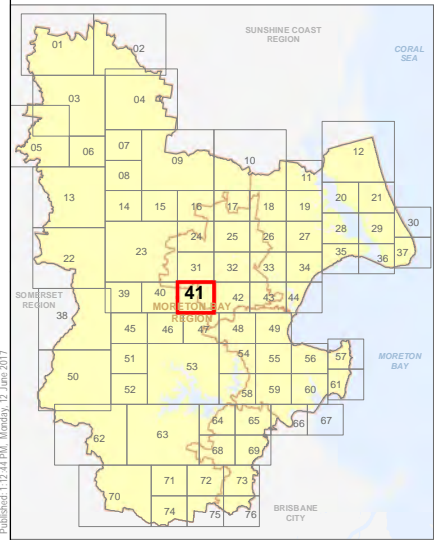
Effective from 3 July 2017

0 200 400 600 Metres

SCALE (A3): 1:15,000
 Date Produced: 12 June 2017
 Projection: Map Grid of Australia, Zone 56
 Horizontal Datum: Geocentric Datum of Australia 1994

DISCLAIMER: Some of the information shown in this document has been provided to Council from external third parties. Council makes no representation and gives no warranty about the accuracy, reliability, completeness or suitability for any particular purpose of the information. Persons should not rely on the information shown in this document to make any decision with financial or legal implications and should instead rely on their own enquiries. To the full extent that it is able to do so in law, Council disclaims all liability (including liability in negligence) for all costs, losses and damages (including indirect and consequential costs, losses and damages) caused by or arising from anyone using or relying on the information shown in this document for any purpose whatsoever. © Copyright Moreton Bay Regional Council 2017

DCDB (Version Apr 2016) is reproduced with the permission of the State of Queensland.



LGIP-41 PC



**LOCAL GOVERNMENT INFRASTRUCTURE PLAN
PLAN FOR TRUNK INFRASTRUCTURE -
PUBLIC PARKS AND LAND FOR COMMUNITY FACILITIES**

Property boundary

Future Trunk Land For Community Facilities Network

Future Land for Community Facilities - Location Approximate
Note: The Moreton Bay Local Government boundary is the service catchment for the Community Facilities Network

Future Trunk Public Parks Network

- Future Recreation Park
- RR - Regional Recreation Park
 - RC - Regional Civic
 - RF - Regional Foreshore
 - DR - District Recreation Park
 - DC - District Civic
 - DF - District Foreshore
 - LR - Local Recreation Park
 - LF - Local Foreshore
- Future Sports Facility
- RS - Regional Sport
 - DS - District Sport

Location

- Approximate
- Exact

- Solution
- Investigation
 - New Land
 - New Land & Embellishment
 - Upgrade

Public Parks Service Catchments

Catchment Boundary

Existing Trunk Land For Community Facilities Network

Existing Community Facilities Network

Existing Trunk Public Parks Network

Existing Public Parks Network

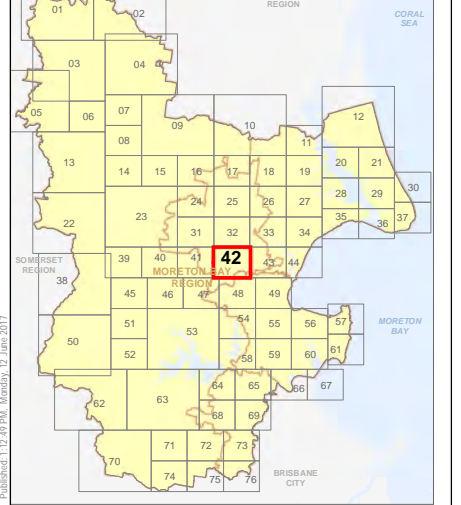
Effective from 3 July 2017

0 200 400 600 Metres

SCALE (A3): 1:15,000
Date Produced: 12 June 2017
Projection: Map Grid of Australia, Zone 56
Horizontal Datum: Geocentric Datum of Australia 1994

DISCLAIMER: Some of the information shown in this document has been provided to Council from external third parties. Council makes no representation and gives no warranty about the accuracy, reliability, completeness or suitability for any particular purpose of the information. Persons should not rely on the information shown in this document to make any decision with financial or legal implications and should instead rely on their own enquiries. To the full extent that it is able to do so in law, Council disclaims all liability (including liability in negligence) for all costs, losses and damages (including indirect and consequential costs, losses and damages) caused by or arising from anyone using or relying on the information shown in this document for any purpose whatsoever. © Copyright Moreton Bay Regional Council 2017

DCDB (Version Apr 2016) is reproduced with the permission of the State of Queensland.



- Property boundary

- Future Trunk Land For Community Facilities Network**
 - Future Land for Community Facilities - Location Approximate
 - Note: The Moreton Bay Local Government boundary is the service catchment for the Community Facilities Network

- Future Trunk Public Parks Network**
 - Future Recreation Park
 - RR - Regional Recreation Park
 - RC - Regional Civic
 - RF - Regional Foreshore
 - DR - District Recreation Park
 - DC - District Civic
 - DF - District Foreshore
 - LR - Local Recreation Park
 - LF - Local Foreshore
 - Future Sports Facility
 - RS - Regional Sport
 - DS - District Sport

- Location
 - Approximate
 - Exact

- Solution
 - Investigation
 - New Land
 - New Land & Embellishment
 - Upgrade

- Public Parks Service Catchments
 - Catchment Boundary

- Existing Trunk Land For Community Facilities Network**
 - Existing Community Facilities Network

- Existing Trunk Public Parks Network**
 - Existing Public Parks Network

Effective from 3 July 2017

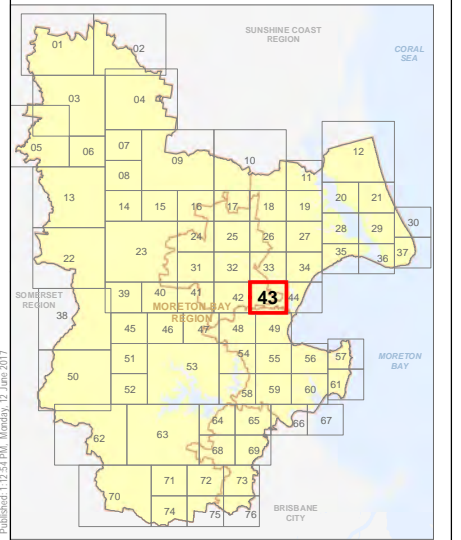
0 200 400 600 Metres

SCALE (A3): 1:15,000

Date Produced: 12 June 2017
Projection: Map Grid of Australia, Zone 56
Horizontal Datum: Geocentric Datum of Australia 1994

DISCLAIMER: Some of the information shown in this document has been provided to Council from external third parties. Council makes no representation and gives no warranty about the accuracy, reliability, completeness or suitability for any particular purpose of the information. Persons should not rely on the information shown in this document to make any decision with financial or legal implications and should instead rely on their own enquiries. To the full extent that it is able to do so in law, Council disclaims all liability (including liability in negligence) for all costs, losses and damages (including indirect and consequential costs, losses and damages) caused by or arising from anyone using or relying on the information shown in this document for any purpose whatsoever. © Copyright Moreton Bay Regional Council 2017

DCDB (Version Apr 2016) is reproduced with the permission of the State of Queensland.



LGIP-43 PC



LOCAL GOVERNMENT INFRASTRUCTURE PLAN
PLAN FOR TRUNK INFRASTRUCTURE -
PUBLIC PARKS AND LAND FOR COMMUNITY FACILITIES

- Property boundary
- Future Trunk Land For Community Facilities Network**
 - Future Land for Community Facilities - Location Approximate
 - Note: The Moreton Bay Local Government boundary is the service catchment for the Community Facilities Network
- Future Trunk Public Parks Network**
 - Future Recreation Park
 - RR - Regional Recreation Park
 - RC - Regional Civic
 - RF - Regional Foreshore
 - DR - District Recreation Park
 - DC - District Civic
 - DF - District Foreshore
 - LR - Local Recreation Park
 - LF - Local Foreshore
 - Future Sports Facility
 - RS - Regional Sport
 - DS - District Sport
- Location
 - Approximate
 - Exact
- Solution
 - Investigation
 - New Land
 - New Land & Embellishment
 - Upgrade
- Public Parks Service Catchments
 - Catchment Boundary
- Existing Trunk Land For Community Facilities Network**
 - Existing Community Facilities Network
- Existing Trunk Public Parks Network**
 - Existing Public Parks Network

Effective from 3 July 2017

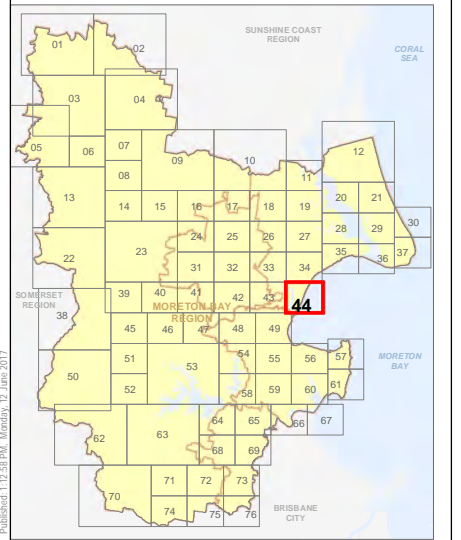
0 200 400 600 Metres

SCALE (A3): 1:15,000

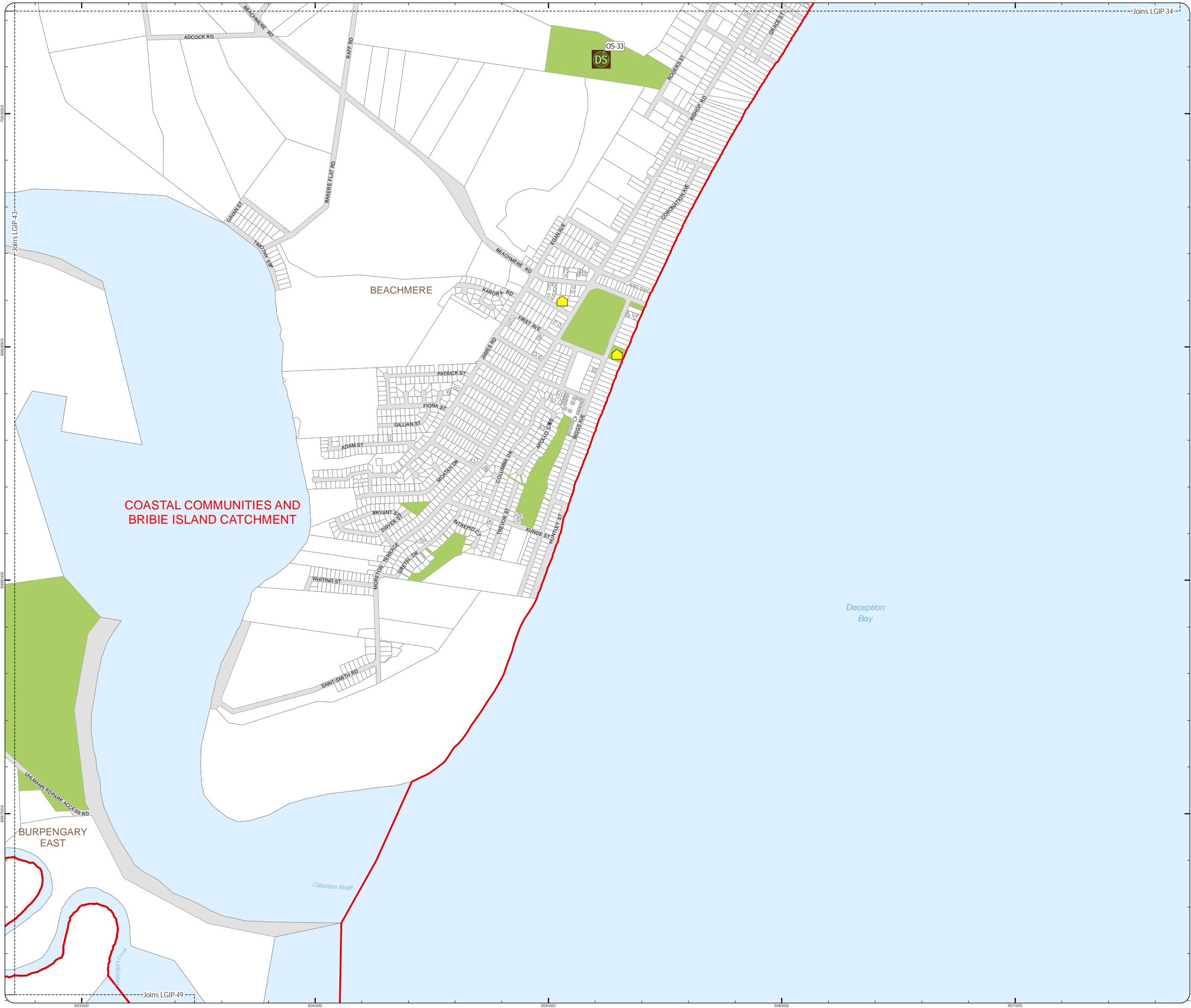
Date Produced: 12 June 2017
Projection: Map Grid of Australia, Zone 56
Horizontal Datum: Geocentric Datum of Australia 1994

DISCLAIMER: Some of the information shown in this document has been provided to Council from external third parties. Council makes no representation and gives no warranty about the accuracy, reliability, completeness or suitability for any particular purpose of the information. Persons should not rely on the information shown in this document to make any decision with financial or legal implications and should instead rely on their own enquiries. To the full extent that it is able to do so in law, Council disclaims all liability (including liability in negligence) for all costs, losses and damages (including indirect and consequential costs, losses and damages) caused by or arising from anyone using or relying on the information shown in this document for any purpose whatsoever. © Copyright Moreton Bay Regional Council 2017

DCDB (Version Apr 2016) is reproduced with the permission of the State of Queensland.



LGIP-44 PC



**LOCAL GOVERNMENT INFRASTRUCTURE PLAN
PLAN FOR TRUNK INFRASTRUCTURE -
PUBLIC PARKS AND LAND FOR COMMUNITY FACILITIES**

Property boundary

Future Trunk Land For Community Facilities Network

Future Land for Community Facilities - Location Approximate
Note: The Moreton Bay Local Government boundary is the service catchment for the Community Facilities Network

Future Trunk Public Parks Network

Future Recreation Park

- RR - Regional Recreation Park
- RC - Regional Civic
- RF - Regional Foreshore
- DR - District Recreation Park
- DC - District Civic
- DF - District Foreshore
- LR - Local Recreation Park
- LF - Local Foreshore

Future Sports Facility

- RS - Regional Sport
- DS - District Sport

Location

- Approximate
- Exact

Solution

- Investigation
- New Land
- New Land & Embellishment
- Upgrade

Public Parks Service Catchments

Catchment Boundary

Existing Trunk Land For Community Facilities Network

Existing Community Facilities Network

Existing Trunk Public Parks Network

Existing Public Parks Network

Effective from 3 July 2017

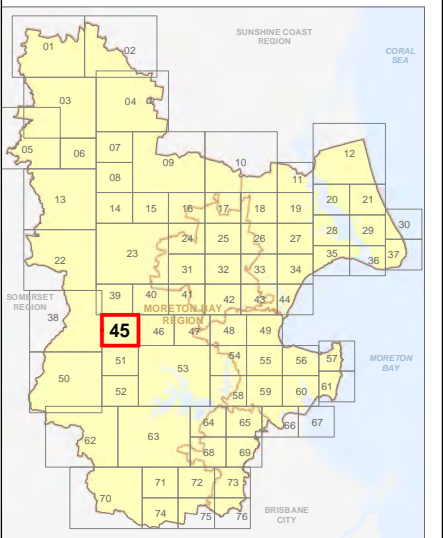
0 200 400 600 Metres

SCALE (A3): 1:15,000

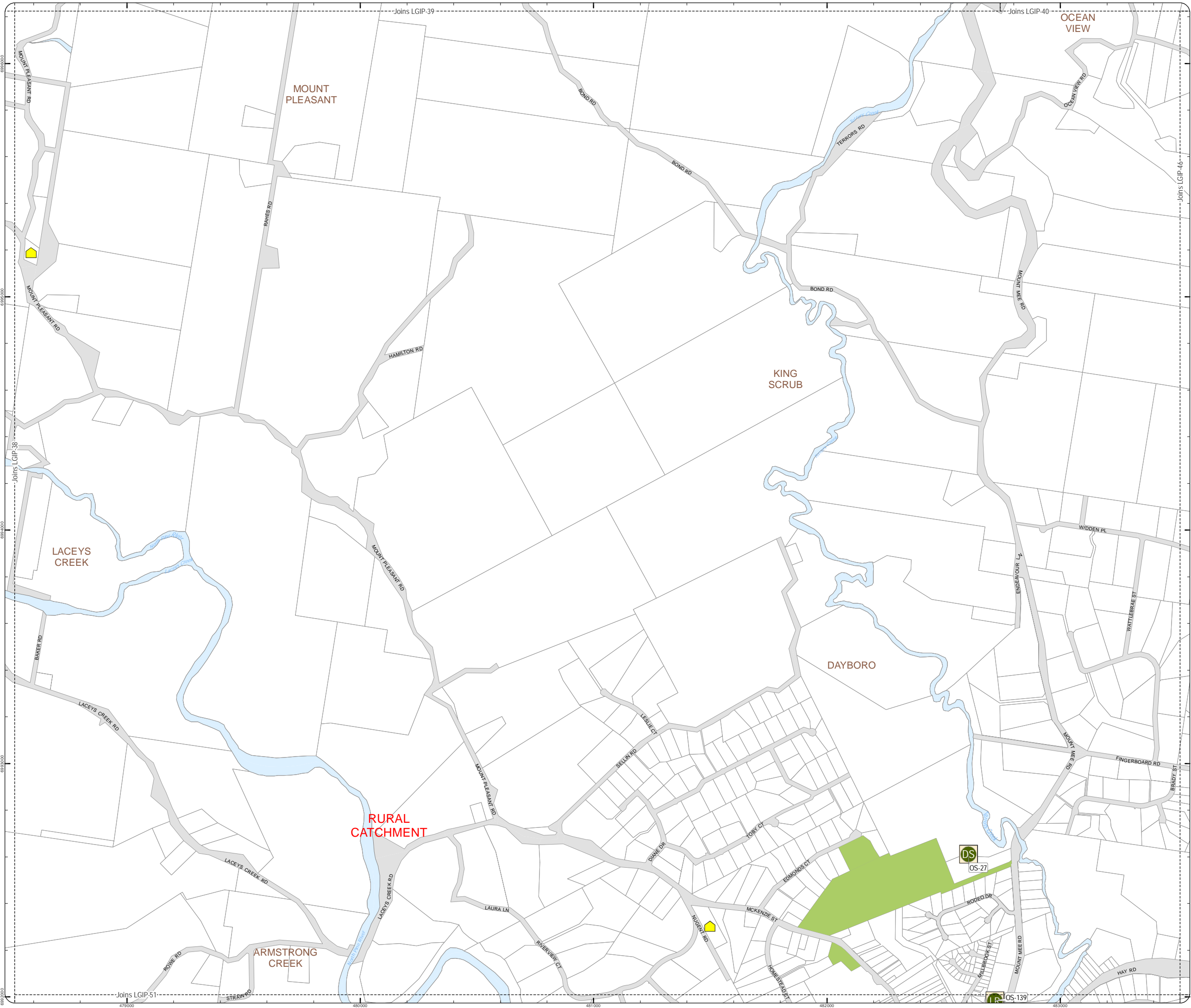
Date Produced: 12 June 2017
Projection: Map Grid of Australia, Zone 56
Horizontal Datum: Geocentric Datum of Australia 1994

DISCLAIMER: Some of the information shown in this document has been provided to Council from external third parties. Council makes no representation and gives no warranty about the accuracy, reliability, completeness or suitability for any particular purpose of the information. Persons should not rely on the information shown in this document to make any decision with financial or legal implications and should instead rely on their own enquiries. To the full extent that it is able to do so in law, Council disclaims all liability (including liability in negligence) for all costs, losses and damages (including indirect and consequential costs, losses and damages) caused by or arising from anyone using or relying on the information shown in this document for any purpose whatsoever. © Copyright Moreton Bay Regional Council 2017

DCDB (Version Apr 2016) is reproduced with the permission of the State of Queensland.



LGIP-45 PC



Property boundary

Future Trunk Land For Community Facilities Network

Future Land for Community Facilities - Location Approximate
Note: The Moreton Bay Local Government boundary is the service catchment for the Community Facilities Network

Future Trunk Public Parks Network

Future Recreation Park

- RR - Regional Recreation Park
- RC - Regional Civic
- RF - Regional Foreshore
- DR - District Recreation Park
- DC - District Civic
- DF - District Foreshore
- LR - Local Recreation Park
- LF - Local Foreshore

Future Sports Facility

- RS - Regional Sport
- DS - District Sport

Location

- Approximate
- Exact

Solution

- Investigation
- New Land
- New Land & Embellishment
- Upgrade

Public Parks Service Catchments

Catchment Boundary

Existing Trunk Land For Community Facilities Network

Existing Community Facilities Network

Existing Trunk Public Parks Network

Existing Public Parks Network

Effective from 3 July 2017

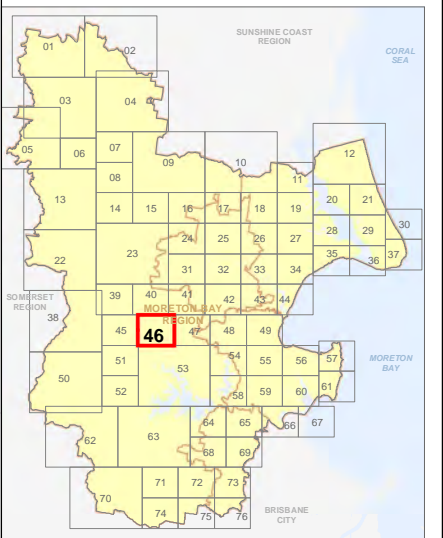
0 200 400 600 Metres

SCALE (A3): 1:15,000

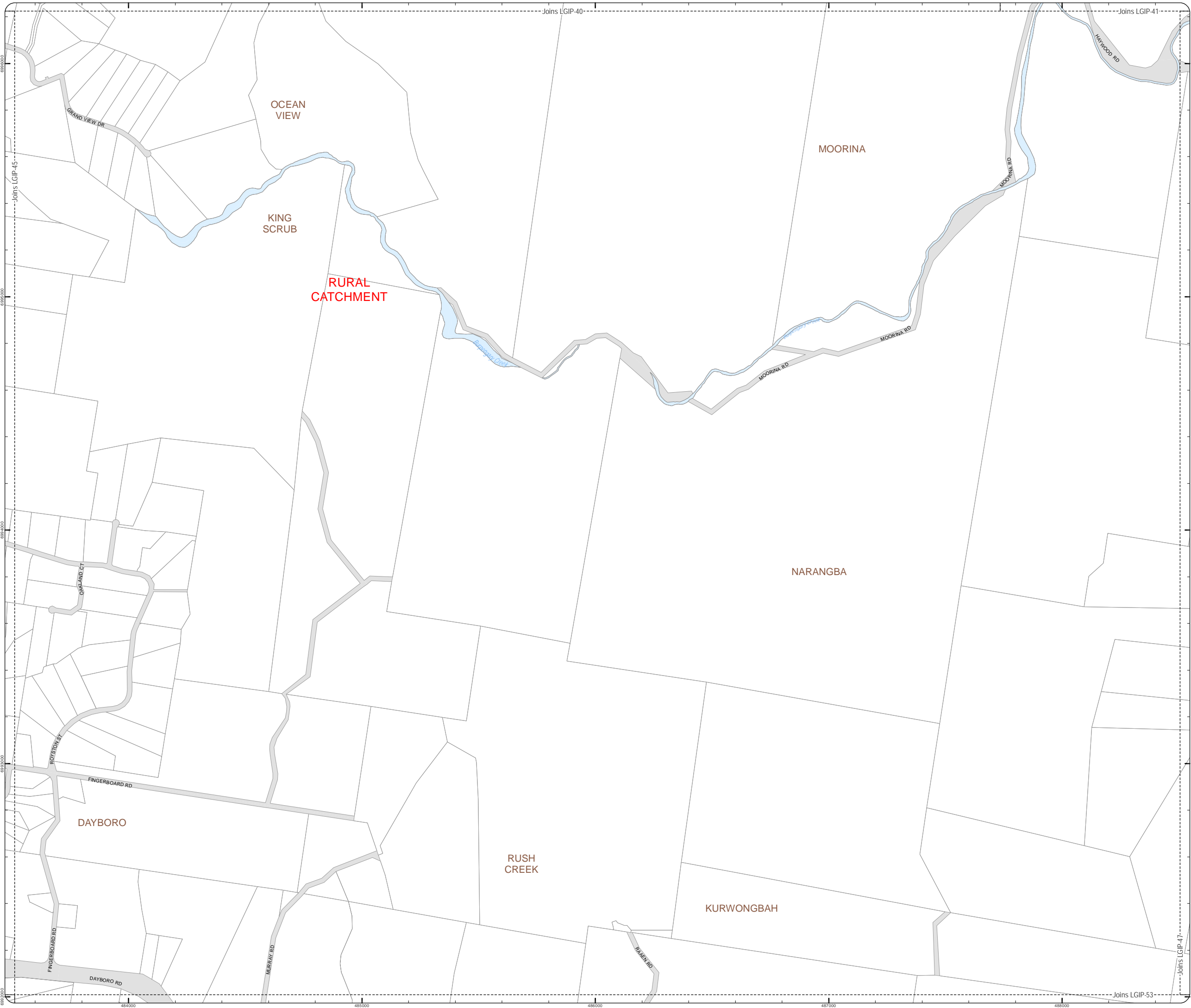
Date Produced: 12 June 2017
Projection: Map Grid of Australia, Zone 56
Horizontal Datum: Geocentric Datum of Australia 1994

DISCLAIMER: Some of the information shown in this document has been provided to Council from external third parties. Council makes no representation and gives no warranty about the accuracy, reliability, completeness or suitability for any particular purpose of the information. Persons should not rely on the information shown in this document to make any decision with financial or legal implications and should instead rely on their own enquiries. To the full extent that it is able to do so in law, Council disclaims all liability (including liability in negligence) for all costs, losses and damages (including indirect and consequential costs, losses and damages) caused by or arising from anyone using or relying on the information shown in this document for any purpose whatsoever. © Copyright Moreton Bay Regional Council 2017

DCDB (Version Apr 2016) is reproduced with the permission of the State of Queensland.



LGIP-46 PC



- Property boundary

- Future Trunk Land For Community Facilities Network**
 - Future Land for Community Facilities - Location Approximate
 - Note: The Moreton Bay Local Government boundary is the service catchment for the Community Facilities Network

- Future Trunk Public Parks Network**
 - Future Recreation Park
 - RR - Regional Recreation Park
 - RC - Regional Civic
 - RF - Regional Foreshore
 - DR - District Recreation Park
 - DC - District Civic
 - DF - District Foreshore
 - LR - Local Recreation Park
 - LF - Local Foreshore
 - Future Sports Facility
 - RS - Regional Sport
 - DS - District Sport

- Location
 - Approximate
 - Exact

- Solution
 - Investigation
 - New Land
 - New Land & Embellishment
 - Upgrade

- Public Parks Service Catchments
 - Catchment Boundary

- Existing Trunk Land For Community Facilities Network**
 - Existing Community Facilities Network

- Existing Trunk Public Parks Network**
 - Existing Public Parks Network

Effective from 3 July 2017

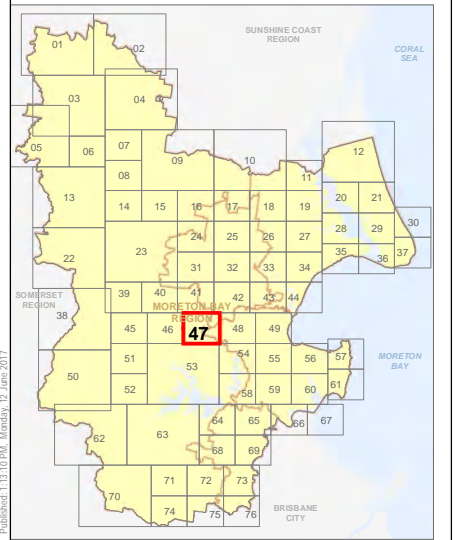
0 200 400 600 Metres

SCALE (A3): 1:15,000

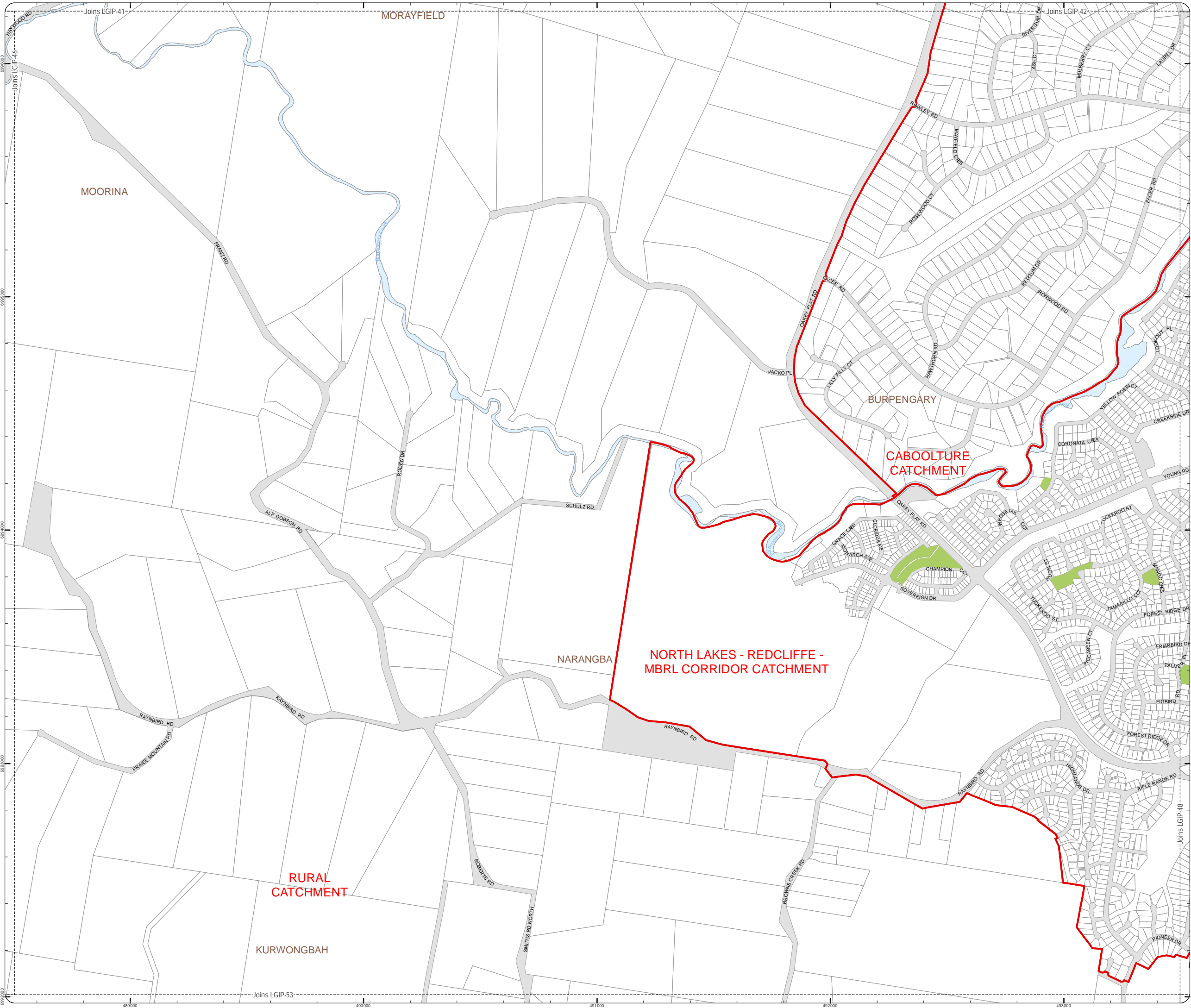
Date Produced: 12 June 2017
 Projection: Map Grid of Australia, Zone 56
 Horizontal Datum: Geocentric Datum of Australia 1994

DISCLAIMER: Some of the information shown in this document has been provided to Council from external third parties. Council makes no representation and gives no warranty about the accuracy, reliability, completeness or suitability for any particular purpose of the information. Persons should not rely on the information shown in this document to make any decision with financial or legal implications and should instead rely on their own enquiries. To the full extent that it is able to do so in law, Council disclaims all liability (including liability in negligence) for all costs, losses and damages (including indirect and consequential costs, losses and damages) caused by or arising from anyone using or relying on the information shown in this document for any purpose whatsoever. © Copyright Moreton Bay Regional Council 2017

DCDB (Version Apr 2016) is reproduced with the permission of the State of Queensland.



LGIP-47 PC



LOCAL GOVERNMENT INFRASTRUCTURE PLAN
PLAN FOR TRUNK INFRASTRUCTURE -
PUBLIC PARKS AND LAND FOR COMMUNITY FACILITIES

Property boundary

Future Trunk Land For Community Facilities Network

Future Land for Community Facilities - Location Approximate
Note: The Moreton Bay Local Government boundary is the service catchment for the Community Facilities Network

Future Trunk Public Parks Network

- Future Recreation Park
- RR - Regional Recreation Park
 - RC - Regional Civic
 - RF - Regional Foreshore
 - DR - District Recreation Park
 - DC - District Civic
 - DF - District Foreshore
 - LR - Local Recreation Park
 - LF - Local Foreshore
- Future Sports Facility
- RS - Regional Sport
 - DS - District Sport

- Location
- Approximate
 - Exact
- Solution
- Investigation
 - New Land
 - New Land & Embellishment
 - Upgrade

- Public Parks Service Catchments
- Catchment Boundary
- Existing Trunk Land For Community Facilities Network
- Existing Community Facilities Network
- Existing Trunk Public Parks Network
- Existing Public Parks Network

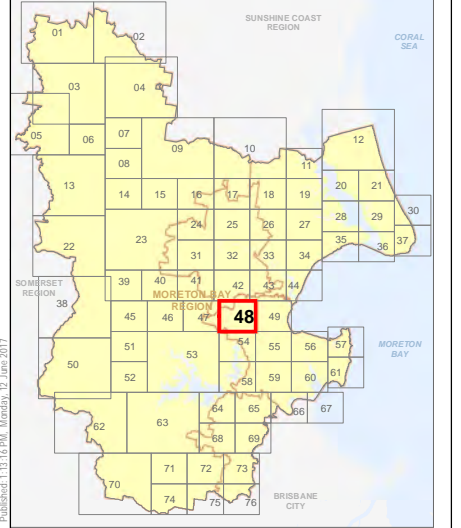
Effective from 3 July 2017

0 200 400 600 Metres

SCALE (A3): 1:15,000
Date Produced: 12 June 2017
Projection: Map Grid of Australia, Zone 56
Horizontal Datum: Geocentric Datum of Australia 1994

DISCLAIMER: Some of the information shown in this document has been provided to Council from external third parties. Council makes no representation and gives no warranty about the accuracy, reliability, completeness or suitability for any particular purpose of the information. Persons should not rely on the information shown in this document to make any decision with financial or legal implications and should instead rely on their own enquiries. To the full extent that it is able to do so in law, Council disclaims all liability (including liability in negligence) for all costs, losses and damages (including indirect and consequential costs, losses and damages) caused by or arising from anyone using or relying on the information shown in this document for any purpose whatsoever. © Copyright Moreton Bay Regional Council 2017

DCDB (Version Apr 2016) is reproduced with the permission of the State of Queensland.



- Property boundary
- Future Trunk Land For Community Facilities Network**
 - Future Land for Community Facilities - Location Approximate
 - Note: The Moreton Bay Local Government boundary is the service catchment for the Community Facilities Network
- Future Trunk Public Parks Network**
 - Future Recreation Park
 - RR - Regional Recreation Park
 - RC - Regional Civic
 - RF - Regional Foreshore
 - DR - District Recreation Park
 - DC - District Civic
 - DF - District Foreshore
 - LR - Local Recreation Park
 - LF - Local Foreshore
 - Future Sports Facility
 - RS - Regional Sport
 - DS - District Sport
- Location
 - Approximate
 - Exact
- Solution
 - Investigation
 - New Land
 - New Land & Embellishment
 - Upgrade
- Public Parks Service Catchments
 - Catchment Boundary
- Existing Trunk Land For Community Facilities Network**
 - Existing Community Facilities Network
- Existing Trunk Public Parks Network**
 - Existing Public Parks Network

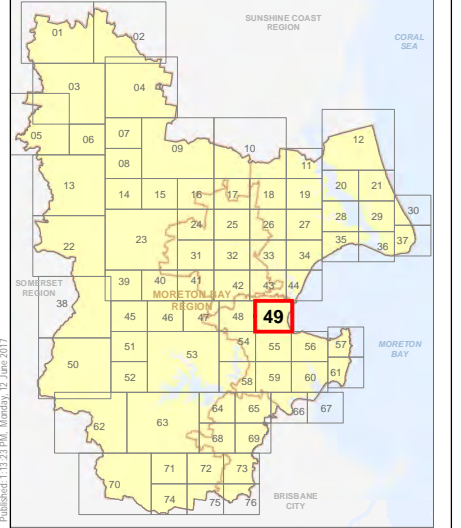
Effective from 3 July 2017

0 200 400 600 Metres

SCALE (A3): 1:15,000
 Date Produced: 12 June 2017
 Projection: Map Grid of Australia, Zone 56
 Horizontal Datum: Geocentric Datum of Australia 1994

DISCLAIMER: Some of the information shown in this document has been provided to Council from external third parties. Council makes no representation and gives no warranty about the accuracy, reliability, completeness or suitability for any particular purpose of the information. Persons should not rely on the information shown in this document to make any decision with financial or legal implications and should instead rely on their own enquiries. To the full extent that it is able to do so in law, Council disclaims all liability (including liability in negligence) for all costs, losses and damages (including indirect and consequential costs, losses and damages) caused by or arising from anyone using or relying on the information shown in this document for any purpose whatsoever. © Copyright Moreton Bay Regional Council 2017

DCDB (Version Apr 2016) is reproduced with the permission of the State of Queensland.



LGIP-49 PC



**LOCAL GOVERNMENT INFRASTRUCTURE PLAN
PLAN FOR TRUNK INFRASTRUCTURE -
PUBLIC PARKS AND LAND FOR COMMUNITY FACILITIES**

Property boundary

Future Trunk Land For Community Facilities Network

Future Land for Community Facilities - Location Approximate
Note: The Moreton Bay Local Government boundary is the service catchment for the Community Facilities Network

Future Trunk Public Parks Network

- Future Recreation Park**
- RR - Regional Recreation Park
 - RC - Regional Civic
 - RF - Regional Foreshore
 - DR - District Recreation Park
 - DC - District Civic
 - DF - District Foreshore
 - LR - Local Recreation Park
 - LF - Local Foreshore

Future Sports Facility

- RS - Regional Sport
- DS - District Sport

Location

- Approximate
- Exact

Solution

- Investigation
- New Land
- New Land & Embellishment
- Upgrade

Public Parks Service Catchments

- Catchment Boundary

Existing Trunk Land For Community Facilities Network

- Existing Community Facilities Network

Existing Trunk Public Parks Network

- Existing Public Parks Network

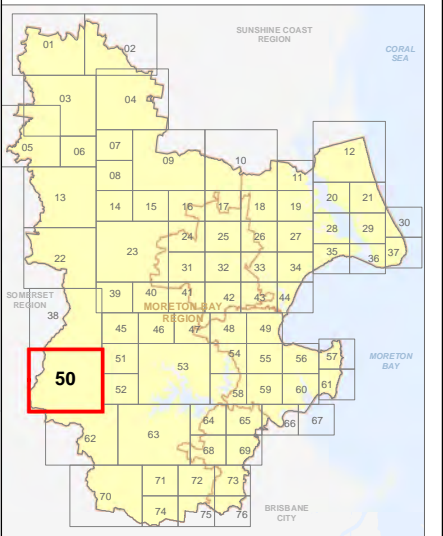
Effective from 3 July 2017



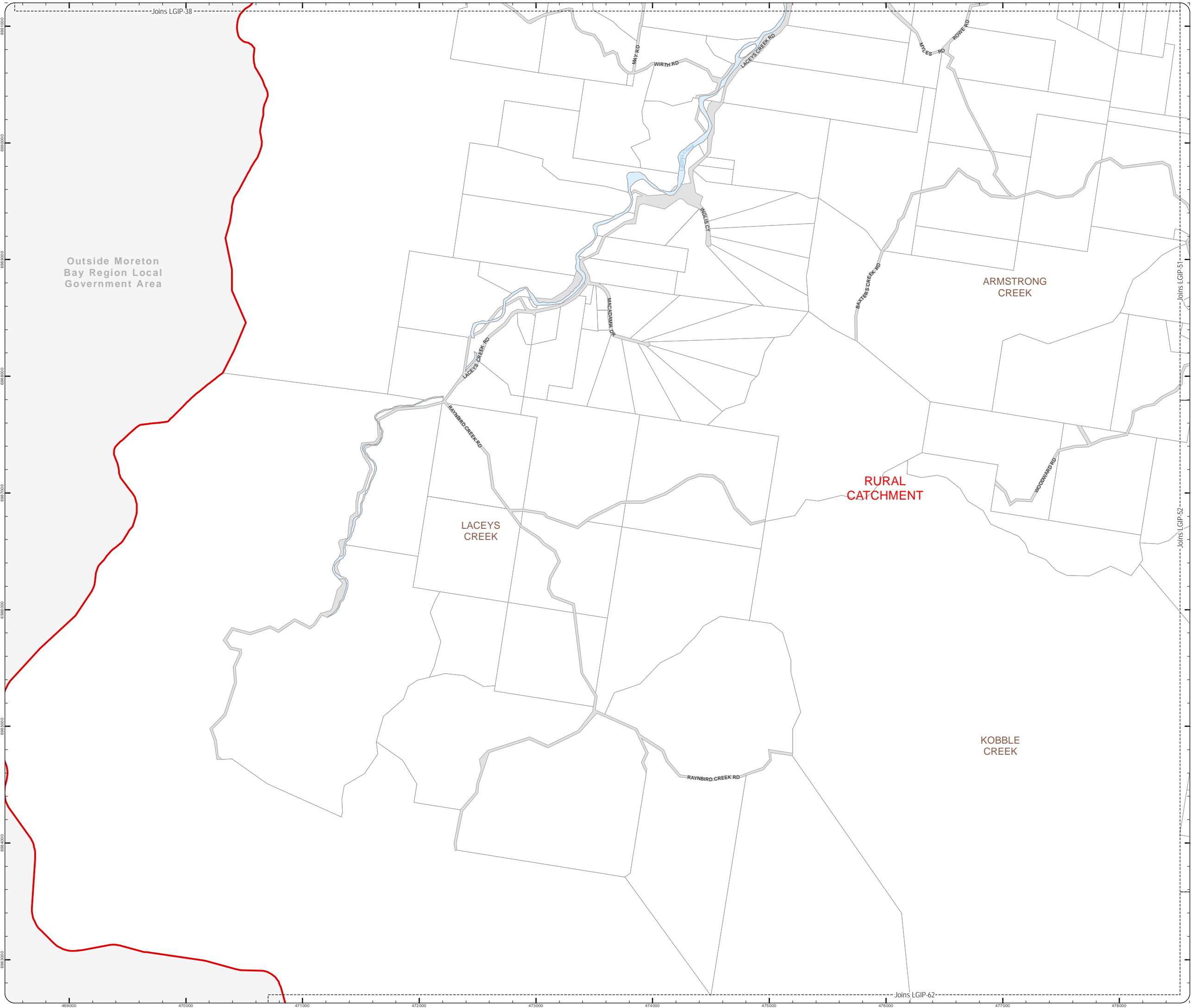
SCALE (A3): 1:30,000
Date Produced: 12 June 2017
Projection: Map Grid of Australia, Zone 56
Horizontal Datum: Geocentric Datum of Australia 1994

DISCLAIMER: Some of the information shown in this document has been provided to Council from external third parties. Council makes no representation and gives no warranty about the accuracy, reliability, completeness or suitability for any particular purpose of the information. Persons should not rely on the information shown in this document to make any decision with financial or legal implications and should instead rely on their own enquiries. To the full extent that it is able to do so in law, Council disclaims all liability (including liability in negligence) for all costs, losses and damages (including indirect and consequential costs, losses and damages) caused by or arising from anyone using or relying on the information shown in this document for any purpose whatsoever. © Copyright Moreton Bay Regional Council 2017

DCDB (Version Apr 2016) is reproduced with the permission of the State of Queensland.



LGIP-50 PC



LOCAL GOVERNMENT INFRASTRUCTURE PLAN
 PLAN FOR TRUNK INFRASTRUCTURE -
 PUBLIC PARKS AND LAND FOR COMMUNITY FACILITIES

- Property boundary
- Future Trunk Land For Community Facilities Network**
 - Future Land for Community Facilities - Location Approximate
 - Note: The Moreton Bay Local Government boundary is the service catchment for the Community Facilities Network
- Future Trunk Public Parks Network**
- Future Recreation Park
 - RR - Regional Recreation Park
 - RC - Regional Civic
 - RF - Regional Foreshore
 - DR - District Recreation Park
 - DC - District Civic
 - DF - District Foreshore
 - LR - Local Recreation Park
 - LF - Local Foreshore
- Future Sports Facility
 - RS - Regional Sport
 - DS - District Sport
- Location
 - Approximate
 - Exact
- Solution
 - Investigation
 - New Land
 - New Land & Embellishment
 - Upgrade
- Public Parks Service Catchments
 - Catchment Boundary
- Existing Trunk Land For Community Facilities Network**
 - Existing Community Facilities Network
- Existing Trunk Public Parks Network**
 - Existing Public Parks Network

Effective from 3 July 2017

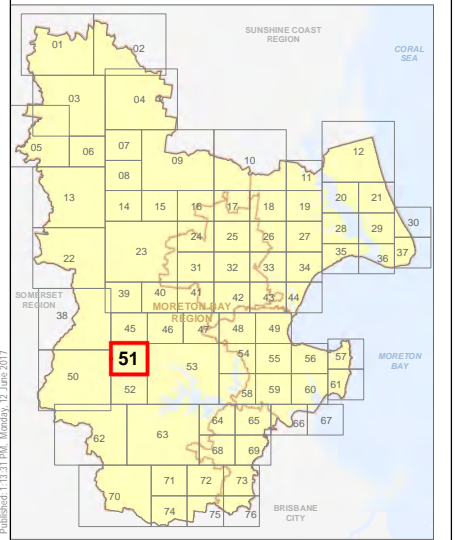
0 200 400 600 Metres

SCALE (A3): 1:15,000

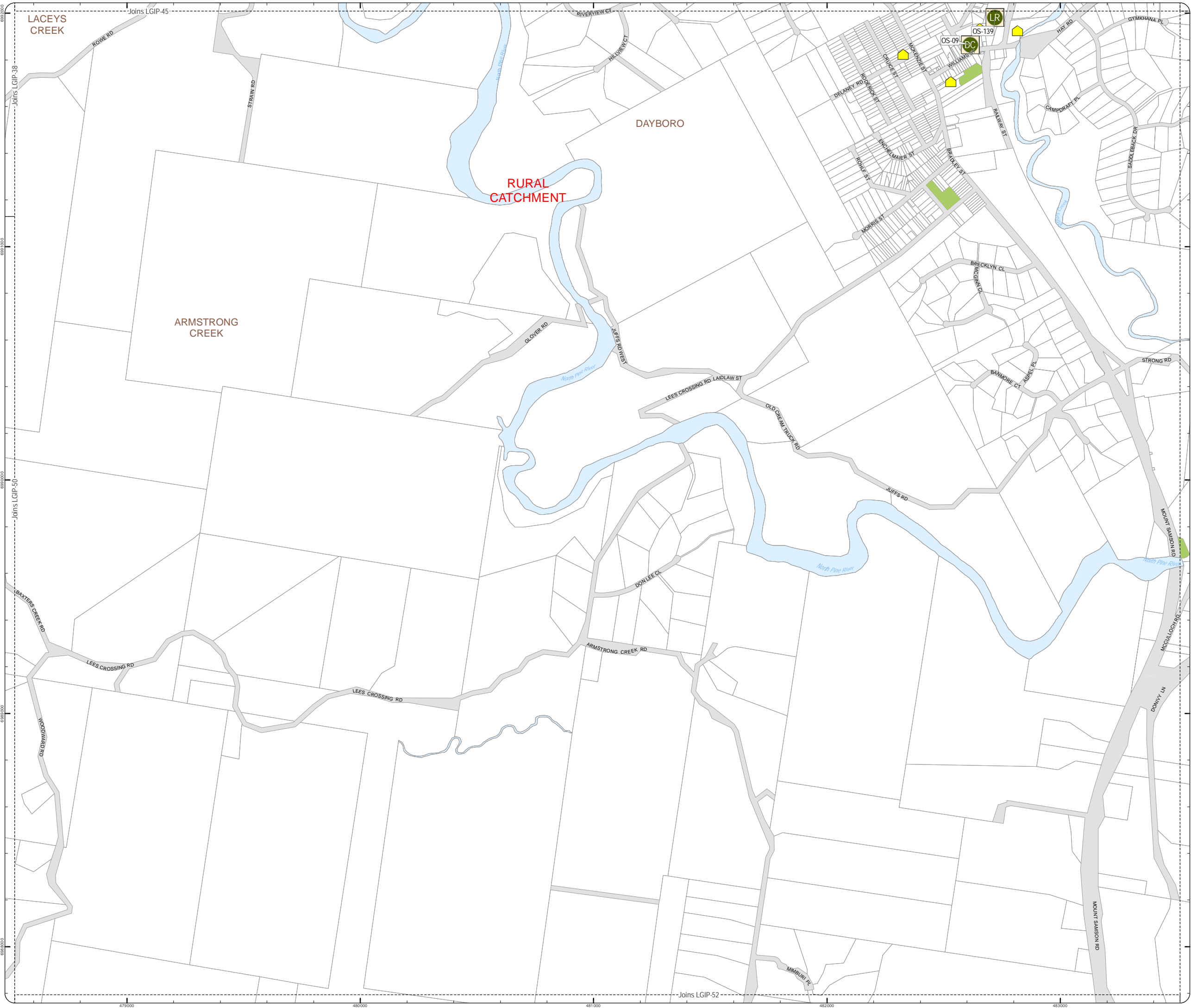
Date Produced: 12 June 2017
 Projection: Map Grid of Australia, Zone 56
 Horizontal Datum: Geocentric Datum of Australia 1994

DISCLAIMER: Some of the information shown in this document has been provided to Council from external third parties. Council makes no representation and gives no warranty about the accuracy, reliability, completeness or suitability for any particular purpose of the information. Persons should not rely on the information shown in this document to make any decision with financial or legal implications and should instead rely on their own enquiries. To the full extent that it is able to do so in law, Council disclaims all liability (including liability in negligence) for all costs, losses and damages (including indirect and consequential costs, losses and damages) caused by or arising from anyone using or relying on the information shown in this document for any purpose whatsoever. © Copyright Moreton Bay Regional Council 2017

DCDB (Version Apr 2016) is reproduced with the permission of the State of Queensland.



LGIP-51 PC



**LOCAL GOVERNMENT INFRASTRUCTURE PLAN
PLAN FOR TRUNK INFRASTRUCTURE -
PUBLIC PARKS AND LAND FOR COMMUNITY FACILITIES**

- Property boundary

- Future Trunk Land For Community Facilities Network**
 - Future Land for Community Facilities - Location Approximate
 - Note: The Moreton Bay Local Government boundary is the service catchment for the Community Facilities Network

- Future Trunk Public Parks Network**
 - Future Recreation Park
 - RR - Regional Recreation Park
 - RC - Regional Civic
 - RF - Regional Foreshore
 - DR - District Recreation Park
 - DC - District Civic
 - DF - District Foreshore
 - LR - Local Recreation Park
 - LF - Local Foreshore
 - Future Sports Facility
 - RS - Regional Sport
 - DS - District Sport

- Location**
 - Approximate
 - Exact

- Solution**
 - Investigation
 - New Land
 - New Land & Embellishment
 - Upgrade

- Public Parks Service Catchments**
 - Catchment Boundary

- Existing Trunk Land For Community Facilities Network**
 - Existing Community Facilities Network

- Existing Trunk Public Parks Network**
 - Existing Public Parks Network

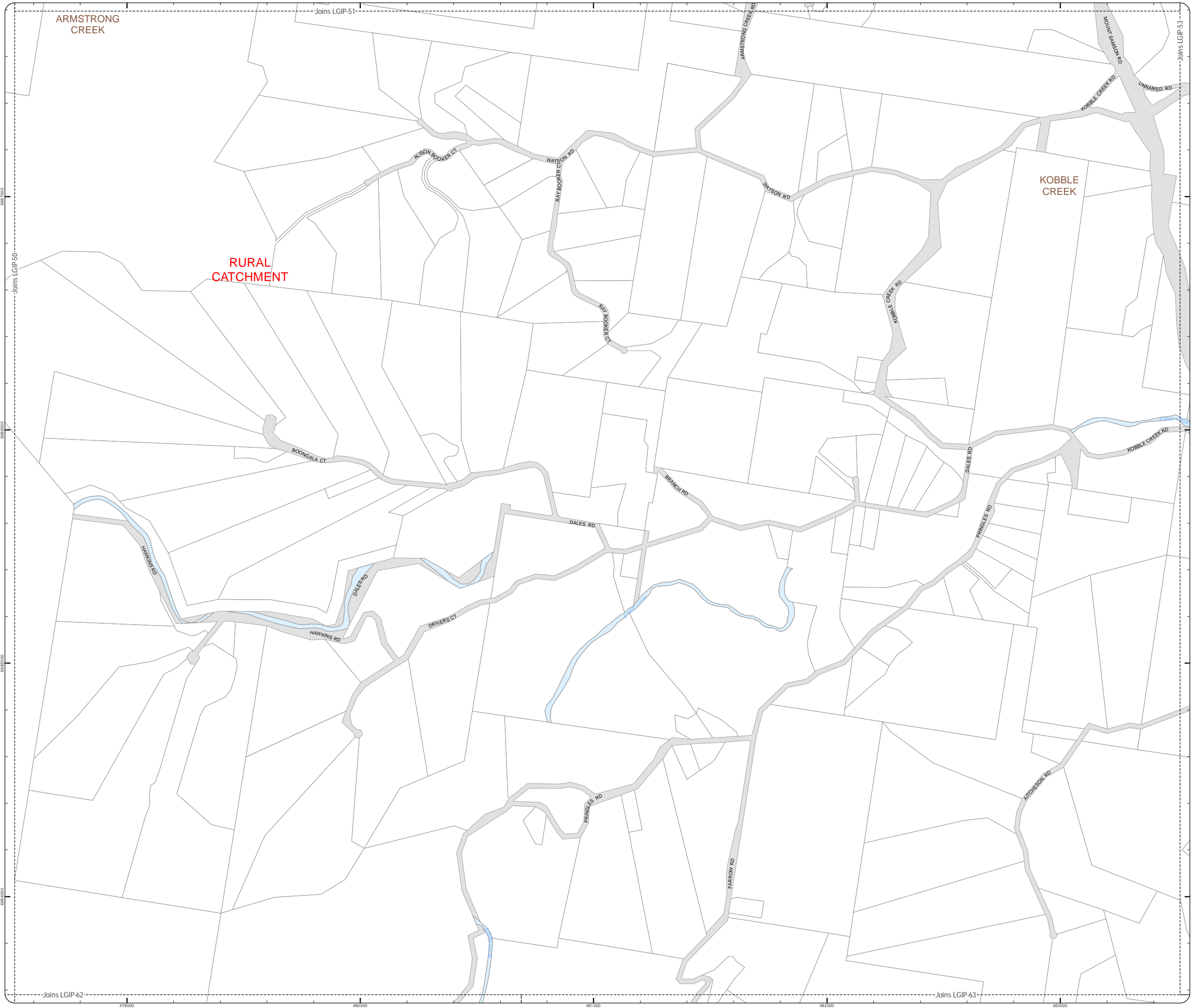
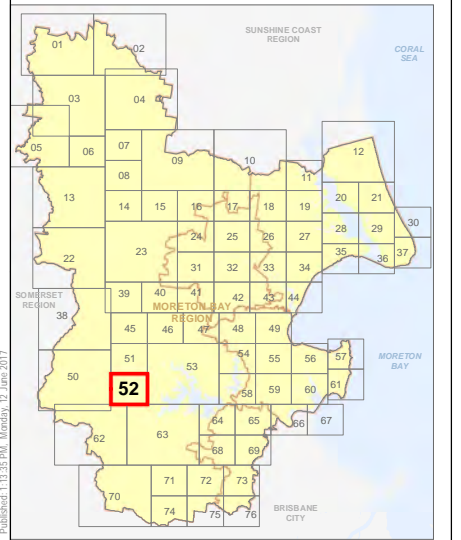
Effective from 3 July 2017

SCALE (A3): 1:15,000

Date Produced: 12 June 2017
 Projection: Map Grid of Australia, Zone 56
 Horizontal Datum: Geocentric Datum of Australia 1994

DISCLAIMER: Some of the information shown in this document has been provided to Council from external third parties. Council makes no representation and gives no warranty about the accuracy, reliability, completeness or suitability for any particular purpose of the information. Persons should not rely on the information shown in this document to make any decision with financial or legal implications and should instead rely on their own enquiries. To the full extent that it is able to do so in law, Council disclaims all liability (including liability in negligence) for all costs, losses and damages (including indirect and consequential costs, losses and damages) caused by or arising from anyone using or relying on the information shown in this document for any purpose whatsoever. © Copyright Moreton Bay Regional Council 2017

DCDB (Version Apr 2016) is reproduced with the permission of the State of Queensland.



Property boundary

Future Trunk Land For Community Facilities Network

Future Land for Community Facilities - Location Approximate
 Note: The Moreton Bay Local Government boundary is the service catchment for the Community Facilities Network

Future Trunk Public Parks Network

- Future Recreation Park
- RR - Regional Recreation Park
 - RC - Regional Civic
 - RF - Regional Foreshore
 - DR - District Recreation Park
 - DC - District Civic
 - DF - District Foreshore
 - LR - Local Recreation Park
 - LF - Local Foreshore

Future Sports Facility

- RS - Regional Sport
- DS - District Sport

Location

- Approximate
- Exact

Solution

- Investigation
- New Land
- New Land & Embellishment
- Upgrade

Public Parks Service Catchments

Catchment Boundary

Existing Trunk Land For Community Facilities Network

Existing Community Facilities Network

Existing Trunk Public Parks Network

Existing Public Parks Network

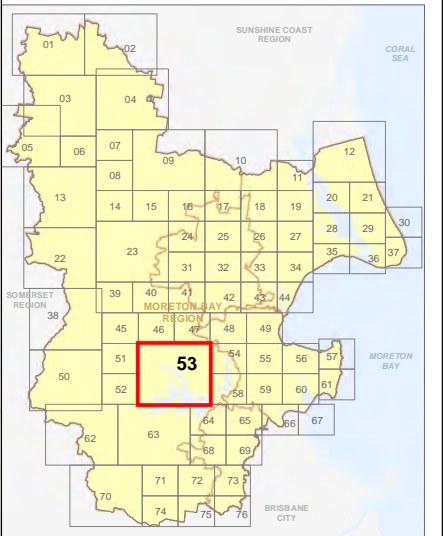
Effective from 3 July 2017



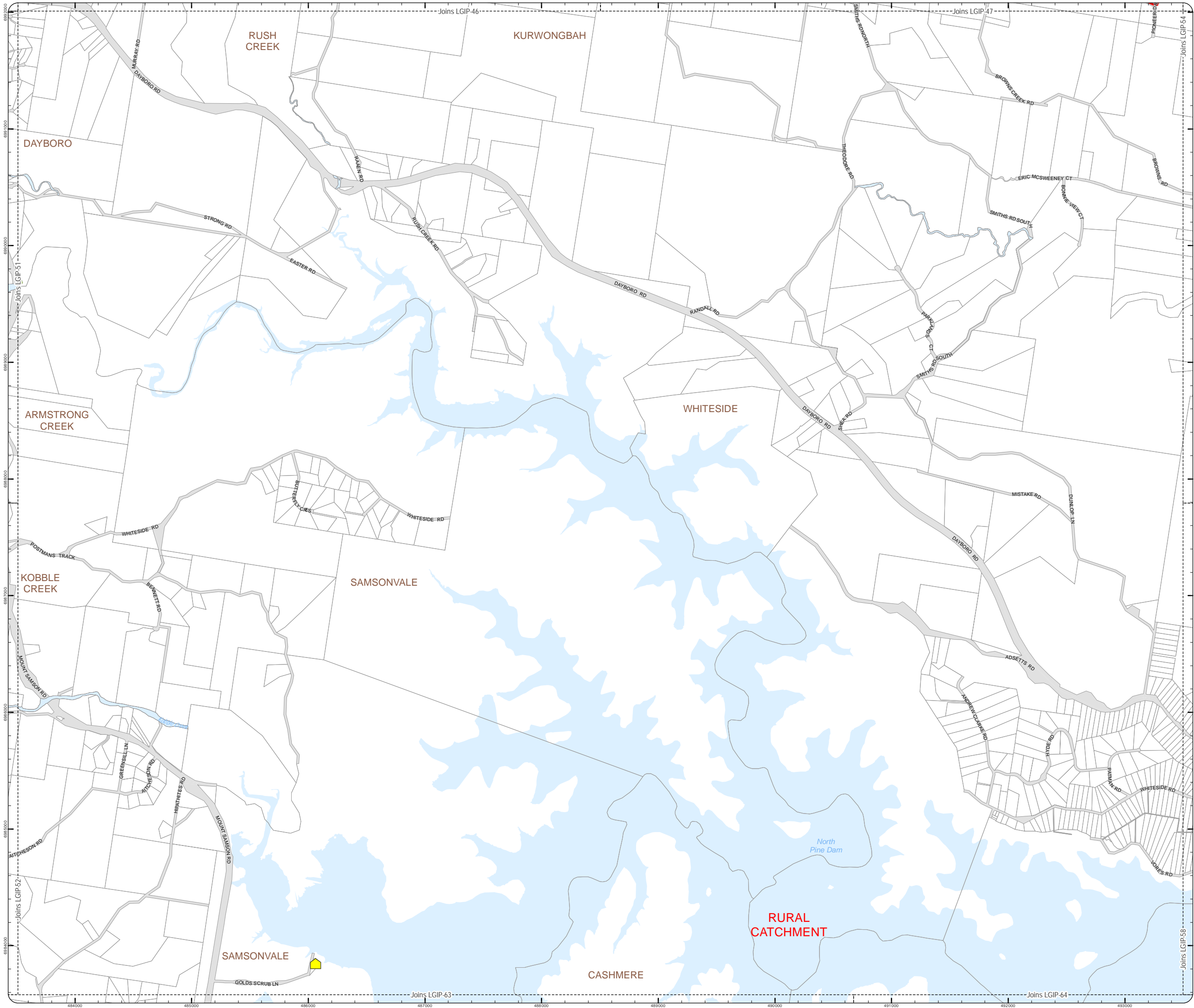
SCALE (A3): 1:30,000
 Date Produced: 12 June 2017
 Projection: Map Grid of Australia, Zone 56
 Horizontal Datum: Geocentric Datum of Australia 1994

DISCLAIMER: Some of the information shown in this document has been provided to Council from external third parties. Council makes no representation and gives no warranty about the accuracy, reliability, completeness or suitability for any particular purpose of the information. Persons should not rely on the information shown in this document to make any decision with financial or legal implications and should instead rely on their own enquiries. To the full extent that it is able to do so in law, Council disclaims all liability (including liability in negligence) for all costs, losses and damages (including indirect and consequential costs, losses and damages) caused by or arising from anyone using or relying on the information shown in this document for any purpose whatsoever. © Copyright Moreton Bay Regional Council 2017

DCDB (Version Apr 2016) is reproduced with the permission of the State of Queensland.



LGIP-53 PC



- Property boundary

- Future Trunk Land For Community Facilities Network**
 - Future Land for Community Facilities - Location Approximate
 - Note: The Moreton Bay Local Government boundary is the service catchment for the Community Facilities Network

- Future Trunk Public Parks Network**
 - Future Recreation Park
 - RR - Regional Recreation Park
 - RC - Regional Civic
 - RF - Regional Foreshore
 - DR - District Recreation Park
 - DC - District Civic
 - DF - District Foreshore
 - LR - Local Recreation Park
 - LF - Local Foreshore
 - Future Sports Facility
 - RS - Regional Sport
 - DS - District Sport

- Location
 - Approximate
 - Exact

- Solution
 - Investigation
 - New Land
 - New Land & Embellishment
 - Upgrade

- Public Parks Service Catchments
 - Catchment Boundary

- Existing Trunk Land For Community Facilities Network
 - Existing Community Facilities Network

- Existing Trunk Public Parks Network
 - Existing Public Parks Network

Effective from 3 July 2017

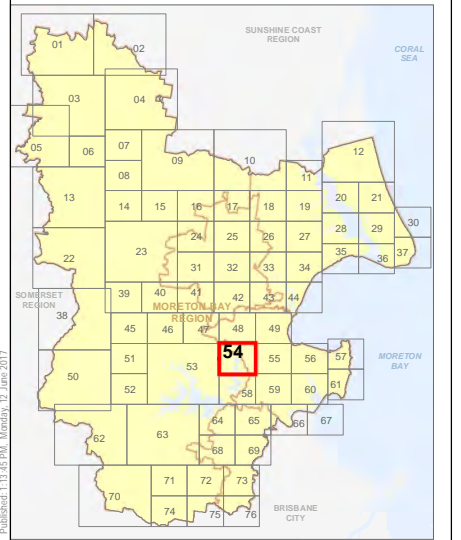
0 200 400 600 Metres

SCALE (A3): 1:15,000

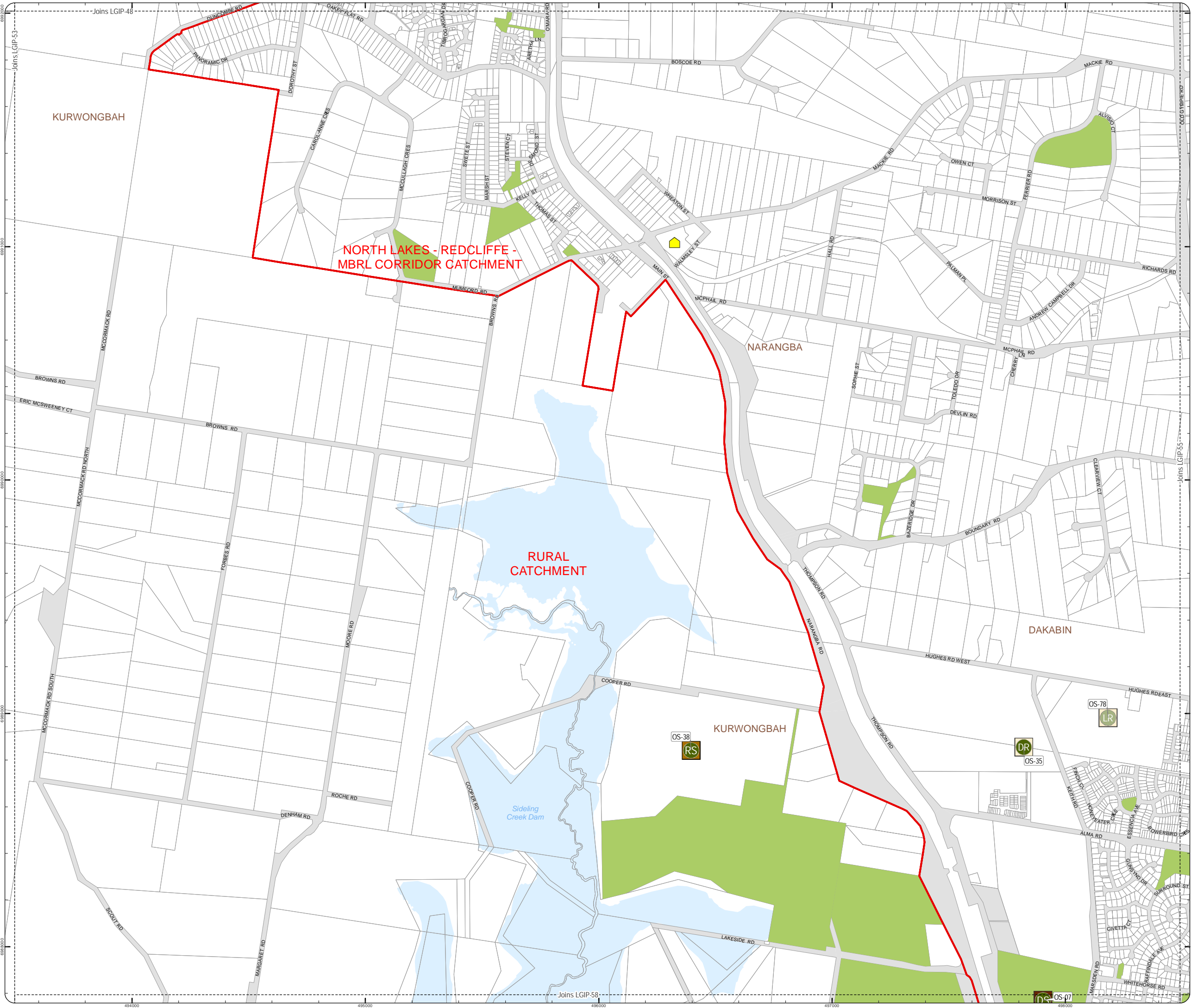
Date Produced: 12 June 2017
Projection: Map Grid of Australia, Zone 56
Horizontal Datum: Geocentric Datum of Australia 1994

DISCLAIMER: Some of the information shown in this document has been provided to Council from external third parties. Council makes no representation and gives no warranty about the accuracy, reliability, completeness or suitability for any particular purpose of the information. Persons should not rely on the information shown in this document to make any decision with financial or legal implications and should instead rely on their own enquiries. To the full extent that it is able to do so in law, Council disclaims all liability (including liability in negligence) for all costs, losses and damages (including indirect and consequential costs, losses and damages) caused by or arising from anyone using or relying on the information shown in this document for any purpose whatsoever. © Copyright Moreton Bay Regional Council 2017

DCDB (Version Apr 2016) is reproduced with the permission of the State of Queensland.



LGIP-54 PC



LOCAL GOVERNMENT INFRASTRUCTURE PLAN
PLAN FOR TRUNK INFRASTRUCTURE -
PUBLIC PARKS AND LAND FOR COMMUNITY FACILITIES

Property boundary

Future Trunk Land For Community Facilities Network

Future Land for Community Facilities - Location Approximate
Note: The Moreton Bay Local Government boundary is the service catchment for the Community Facilities Network

Future Trunk Public Parks Network

Future Recreation Park

- RR - Regional Recreation Park
- RC - Regional Civic
- RF - Regional Foreshore
- DR - District Recreation Park
- DC - District Civic
- DF - District Foreshore
- LR - Local Recreation Park
- LF - Local Foreshore

Future Sports Facility

- RS - Regional Sport
- DS - District Sport

Location

- Approximate
- Exact

Solution

- Investigation
- New Land
- New Land & Embellishment
- Upgrade

Public Parks Service Catchments

Catchment Boundary

Existing Trunk Land For Community Facilities Network

Existing Community Facilities Network

Existing Trunk Public Parks Network

Existing Public Parks Network

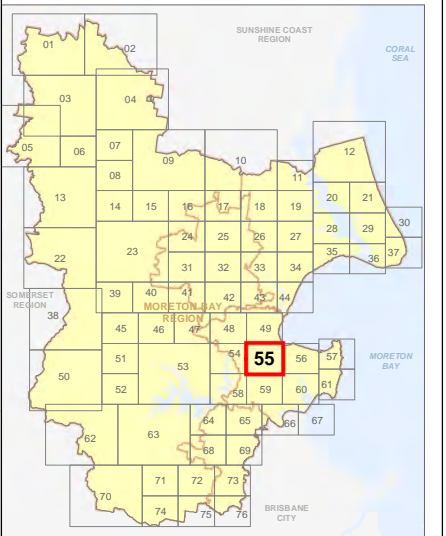
Effective from 3 July 2017

0 200 400 600 Metres

SCALE (A3): 1:15,000
Date Produced: 12 June 2017
Projection: Map Grid of Australia, Zone 56
Horizontal Datum: Geocentric Datum of Australia 1994

DISCLAIMER: Some of the information shown in this document has been provided to Council from external third parties. Council makes no representation and gives no warranty about the accuracy, reliability, completeness or suitability for any particular purpose of the information. Persons should not rely on the information shown in this document to make any decision with financial or legal implications and should instead rely on their own enquiries. To the full extent that it is able to do so in law, Council disclaims all liability (including liability in negligence) for all costs, losses and damages (including indirect and consequential costs, losses and damages) caused by or arising from anyone using or relying on the information shown in this document for any purpose whatsoever. © Copyright Moreton Bay Regional Council 2017

DCDB (Version Apr 2016) is reproduced with the permission of the State of Queensland.



LGIP-55 PC



Property boundary

Future Trunk Land For Community Facilities Network

Future Land for Community Facilities - Location Approximate
 Note: The Moreton Bay Local Government boundary is the service catchment for the Community Facilities Network

Future Trunk Public Parks Network

Future Recreation Park

- RR - Regional Recreation Park
- RC - Regional Civic
- RF - Regional Foreshore
- DR - District Recreation Park
- DC - District Civic
- DF - District Foreshore
- LR - Local Recreation Park
- LF - Local Foreshore

Future Sports Facility

- RS - Regional Sport
- DS - District Sport

Location

- Approximate
- Exact

Solution

- Investigation
- New Land
- New Land & Embellishment
- Upgrade

Public Parks Service Catchments

Catchment Boundary

Existing Trunk Land For Community Facilities Network

Existing Community Facilities Network

Existing Trunk Public Parks Network

Existing Public Parks Network

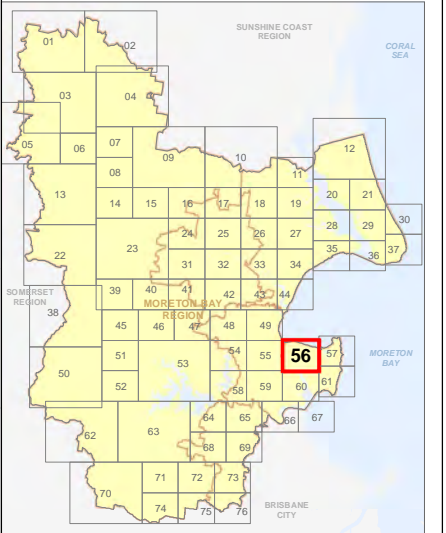
Effective from 3 July 2017



SCALE (A3): 1:15,000
 Date Produced: 12 June 2017
 Projection: Map Grid of Australia, Zone 56
 Horizontal Datum: Geocentric Datum of Australia 1994

DISCLAIMER: Some of the information shown in this document has been provided to Council from external third parties. Council makes no representation and gives no warranty about the accuracy, reliability, completeness or suitability for any particular purpose of the information. Persons should not rely on the information shown in this document to make any decision with financial or legal implications and should instead rely on their own enquiries. To the full extent that it is able to do so in law, Council disclaims all liability (including liability in negligence) for all costs, losses and damages (including indirect and consequential costs, losses and damages) caused by or arising from anyone using or relying on the information shown in this document for any purpose whatsoever. © Copyright Moreton Bay Regional Council 2017

DCDB (Version Apr 2016) is reproduced with the permission of the State of Queensland.



LGIP-56 PC



NORTH LAKES - REDCLIFFE - MBRL CORRIDOR CATCHMENT

- Property boundary
- Future Trunk Land For Community Facilities Network**
 - Future Land for Community Facilities - Location Approximate
 - Note: The Moreton Bay Local Government boundary is the service catchment for the Community Facilities Network
- Future Trunk Public Parks Network**
 - Future Recreation Park
 - RR - Regional Recreation Park
 - RC - Regional Civic
 - RF - Regional Foreshore
 - DR - District Recreation Park
 - DC - District Civic
 - DF - District Foreshore
 - LR - Local Recreation Park
 - LF - Local Foreshore
 - Future Sports Facility
 - RS - Regional Sport
 - DS - District Sport
- Location
 - Approximate
 - Exact
- Solution
 - Investigation
 - New Land
 - New Land & Embellishment
 - Upgrade
- Public Parks Service Catchments
 - Catchment Boundary
- Existing Trunk Land For Community Facilities Network**
 - Existing Community Facilities Network
- Existing Trunk Public Parks Network**
 - Existing Public Parks Network

Effective from 3 July 2017

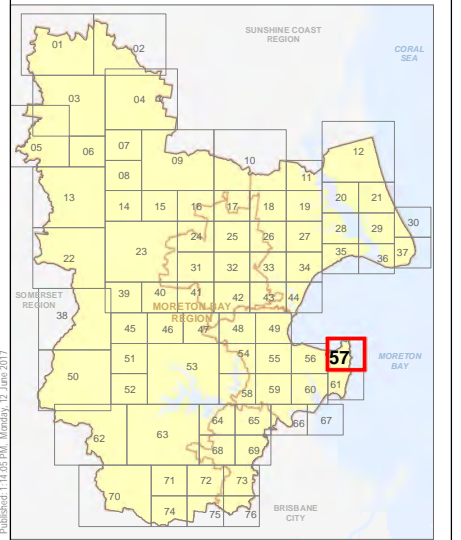
0 200 400 600 Metres

SCALE (A3): 1:15,000

Date Produced: 12 June 2017
 Projection: Map Grid of Australia, Zone 56
 Horizontal Datum: Geocentric Datum of Australia 1994

DISCLAIMER: Some of the information shown in this document has been provided to Council from external third parties. Council makes no representation and gives no warranty about the accuracy, reliability, completeness or suitability for any particular purpose of the information. Persons should not rely on the information shown in this document to make any decision with financial or legal implications and should instead rely on their own enquiries. To the full extent that it is able to do so in law, Council disclaims all liability (including liability in negligence) for all costs, losses and damages (including indirect and consequential costs, losses and damages) caused by or arising from anyone using or relying on the information shown in this document for any purpose whatsoever. © Copyright Moreton Bay Regional Council 2017

DCDB (Version Apr 2016) is reproduced with the permission of the State of Queensland.



LGIP-57 PC



LGIP_OpenSpace_and_CommunityFacilities_Network.mxd

LOCAL GOVERNMENT INFRASTRUCTURE PLAN
PLAN FOR TRUNK INFRASTRUCTURE -
PUBLIC PARKS AND LAND FOR COMMUNITY FACILITIES

Property boundary

Future Trunk Land For Community Facilities Network

Future Land for Community Facilities - Location Approximate
Note: The Moreton Bay Local Government boundary is the service catchment for the Community Facilities Network

Future Trunk Public Parks Network

- Future Recreation Park
- RR - Regional Recreation Park
 - RC - Regional Civic
 - RF - Regional Foreshore
 - DR - District Recreation Park
 - DC - District Civic
 - DF - District Foreshore
 - LR - Local Recreation Park
 - LF - Local Foreshore

Future Sports Facility

- RS - Regional Sport
- DS - District Sport

Location

- Approximate
- Exact

Solution

- Investigation
- New Land
- New Land & Embellishment
- Upgrade

Public Parks Service Catchments

Catchment Boundary

Existing Trunk Land For Community Facilities Network

Existing Community Facilities Network

Existing Trunk Public Parks Network

Existing Public Parks Network

Effective from 3 July 2017

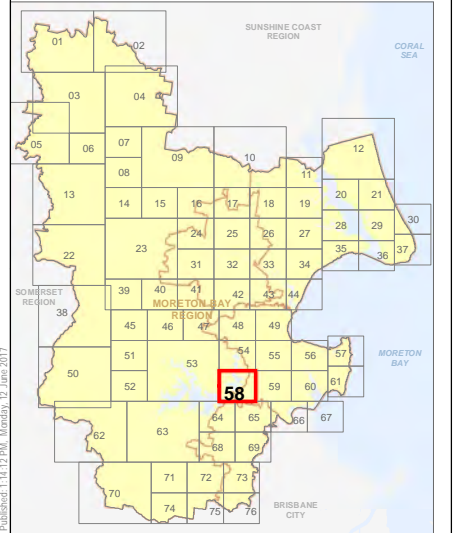
0 200 400 600 Metres

SCALE (A3): 1:15,000

Date Produced: 12 June 2017
Projection: Map Grid of Australia, Zone 56
Horizontal Datum: Geocentric Datum of Australia 1994

DISCLAIMER: Some of the information shown in this document has been provided to Council from external third parties. Council makes no representation and gives no warranty about the accuracy, reliability, completeness or suitability for any particular purpose of the information. Persons should not rely on the information shown in this document to make any decision with financial or legal implications and should instead rely on their own enquiries. To the full extent that it is able to do so in law, Council disclaims all liability (including liability in negligence) for all costs, losses and damages (including indirect and consequential costs, losses and damages) caused by or arising from anyone using or relying on the information shown in this document for any purpose whatsoever. © Copyright Moreton Bay Regional Council 2017

DCDB (Version Apr 2016) is reproduced with the permission of the State of Queensland.



LGIP-58 PC



Property boundary

Future Trunk Land For Community Facilities Network

Future Land for Community Facilities - Location Approximate
Note: The Moreton Bay Local Government boundary is the service catchment for the Community Facilities Network

Future Trunk Public Parks Network

Future Recreation Park

- RR - Regional Recreation Park
- RC - Regional Civic
- RF - Regional Foreshore
- DR - District Recreation Park
- DC - District Civic
- DF - District Foreshore
- LR - Local Recreation Park
- LF - Local Foreshore

Future Sports Facility

- RS - Regional Sport
- DS - District Sport

Location

- Approximate
- Exact

Solution

- Investigation
- New Land
- New Land & Embellishment
- Upgrade

Public Parks Service Catchments

Catchment Boundary

Existing Trunk Land For Community Facilities Network

Existing Community Facilities Network

Existing Trunk Public Parks Network

Existing Public Parks Network

Effective from 3 July 2017

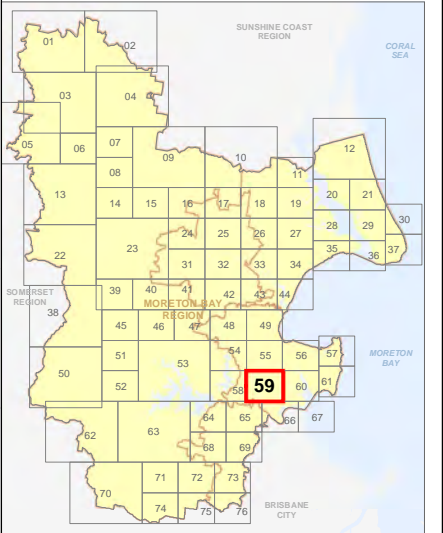
0 200 400 600 Metres

SCALE (A3): 1:15,000

Date Produced: 12 June 2017
Projection: Map Grid of Australia, Zone 56
Horizontal Datum: Geocentric Datum of Australia 1994

DISCLAIMER: Some of the information shown in this document has been provided to Council from external third parties. Council makes no representation and gives no warranty about the accuracy, reliability, completeness or suitability for any particular purpose of the information. Persons should not rely on the information shown in this document to make any decision with financial or legal implications and should instead rely on their own enquiries. To the full extent that it is able to do so in law, Council disclaims all liability (including liability in negligence) for all costs, losses and damages (including indirect and consequential costs, losses and damages) caused by or arising from anyone using or relying on the information shown in this document for any purpose whatsoever. © Copyright Moreton Bay Regional Council 2017

DCDB (Version Apr 2016) is reproduced with the permission of the State of Queensland.



LGIP-59 PC



NORTH LAKES - REDCLIFFE - MBRL CORRIDOR CATCHMENT

Property boundary

Future Trunk Land For Community Facilities Network

Future Land for Community Facilities - Location Approximate
Note: The Moreton Bay Local Government boundary is the service catchment for the Community Facilities Network

Future Trunk Public Parks Network

- Future Recreation Park
- RR - Regional Recreation Park
 - RC - Regional Civic
 - RF - Regional Foreshore
 - DR - District Recreation Park
 - DC - District Civic
 - DF - District Foreshore
 - LR - Local Recreation Park
 - LF - Local Foreshore

- Future Sports Facility
- RS - Regional Sport
 - DS - District Sport

- Location
- Approximate
 - Exact

- Solution
- Investigation
 - New Land
 - New Land & Embellishment
 - Upgrade

- Public Parks Service Catchments
- Catchment Boundary

Existing Trunk Land For Community Facilities Network

Existing Community Facilities Network

Existing Trunk Public Parks Network

Existing Public Parks Network

Effective from 3 July 2017

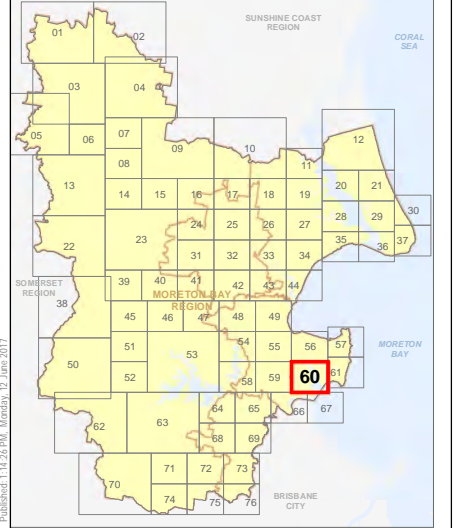
0 200 400 600 Metres

SCALE (A3): 1:15,000

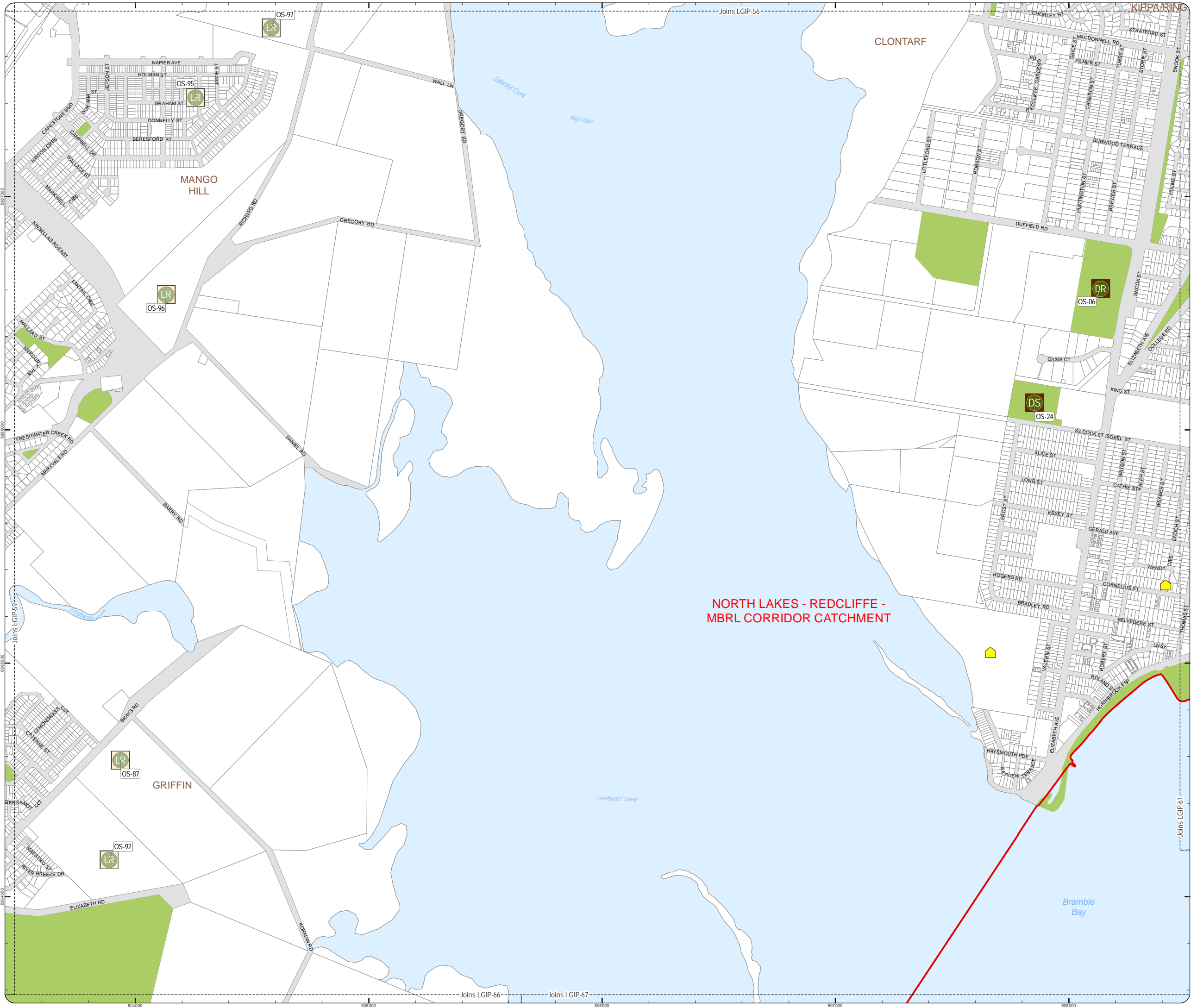
Date Produced: 12 June 2017
Projection: Map Grid of Australia, Zone 56
Horizontal Datum: Geocentric Datum of Australia 1994

DISCLAIMER: Some of the information shown in this document has been provided to Council from external third parties. Council makes no representation and gives no warranty about the accuracy, reliability, completeness or suitability for any particular purpose of the information. Persons should not rely on the information shown in this document to make any decision with financial or legal implications and should instead rely on their own enquiries. To the full extent that it is able to do so in law, Council disclaims all liability (including liability in negligence) for all costs, losses and damages (including indirect and consequential costs, losses and damages) caused by or arising from anyone using or relying on the information shown in this document for any purpose whatsoever. © Copyright Moreton Bay Regional Council 2017

DCDB (Version Apr 2016) is reproduced with the permission of the State of Queensland.



LGIP-60 PC



NORTH LAKES - REDCLIFFE - MBRL CORRIDOR CATCHMENT

Property boundary

Future Trunk Land For Community Facilities Network

Future Land for Community Facilities - Location Approximate
 Note: The Moreton Bay Local Government boundary is the service catchment for the Community Facilities Network

Future Trunk Public Parks Network

- Future Recreation Park
- RR - Regional Recreation Park
 - RC - Regional Civic
 - RF - Regional Foreshore
 - DR - District Recreation Park
 - DC - District Civic
 - DF - District Foreshore
 - LR - Local Recreation Park
 - LF - Local Foreshore
- Future Sports Facility
- RS - Regional Sport
 - DS - District Sport

Location

- Approximate
- Exact

- Solution
- Investigation
 - New Land
 - New Land & Embellishment
 - Upgrade

Public Parks Service Catchments

- Catchment Boundary

Existing Trunk Land For Community Facilities Network

Existing Community Facilities Network

Existing Trunk Public Parks Network

Existing Public Parks Network

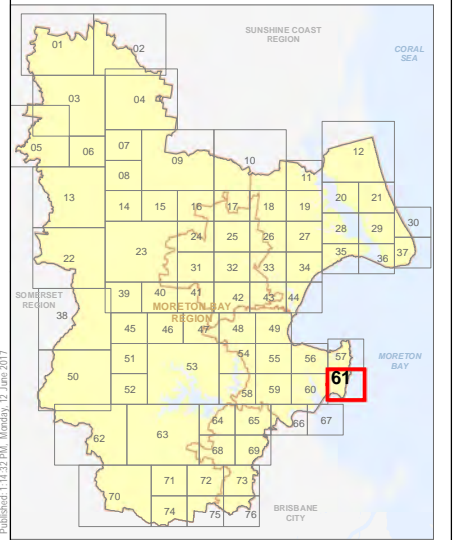
Effective from 3 July 2017



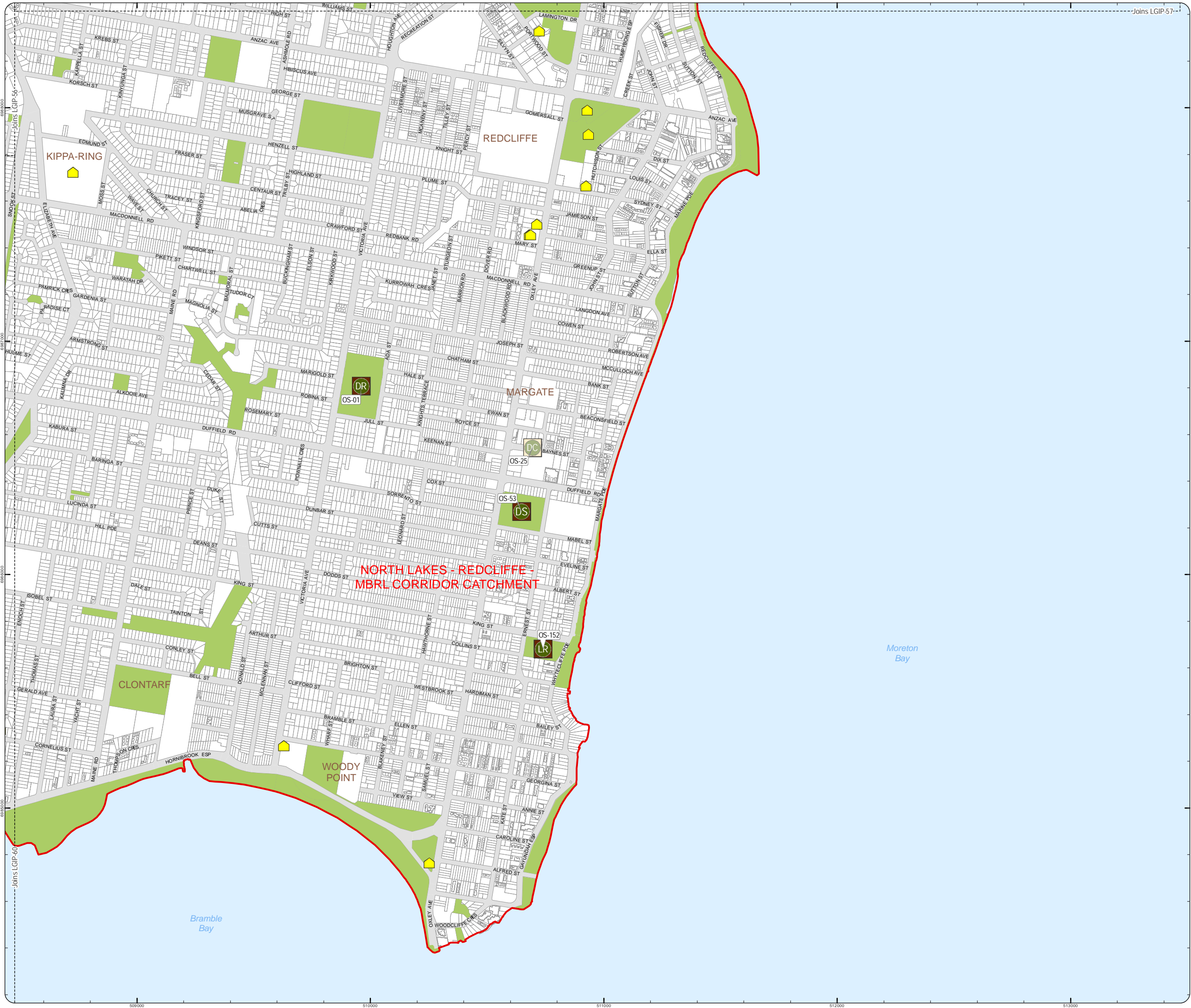
SCALE (A3): 1:15,000
 Date Produced: 12 June 2017
 Projection: Map Grid of Australia, Zone 56
 Horizontal Datum: Geocentric Datum of Australia 1994

DISCLAIMER: Some of the information shown in this document has been provided to Council from external third parties. Council makes no representation and gives no warranty about the accuracy, reliability, completeness or suitability for any particular purpose of the information. Persons should not rely on the information shown in this document to make any decision with financial or legal implications and should instead rely on their own enquiries. To the full extent that it is able to do so in law, Council disclaims all liability (including liability in negligence) for all costs, losses and damages (including indirect and consequential costs, losses and damages) caused by or arising from anyone using or relying on the information shown in this document for any purpose whatsoever. © Copyright Moreton Bay Regional Council 2017

DCDB (Version Apr 2016) is reproduced with the permission of the State of Queensland.



LGIP-61 PC



LGIP_OpenSpace_and_CommunityFacilities_Network.mxd
 Published: 11:14:22 PM, Monday, 12 Jun 2017

LOCAL GOVERNMENT INFRASTRUCTURE PLAN
PLAN FOR TRUNK INFRASTRUCTURE -
PUBLIC PARKS AND LAND FOR COMMUNITY FACILITIES

Property boundary

Future Trunk Land For Community Facilities Network

Future Land for Community Facilities - Location Approximate
Note: The Moreton Bay Local Government boundary is the service catchment for the Community Facilities Network

Future Trunk Public Parks Network

- Future Recreation Park
- RR - Regional Recreation Park
 - RC - Regional Civic
 - RF - Regional Foreshore
 - DR - District Recreation Park
 - DC - District Civic
 - DF - District Foreshore
 - LR - Local Recreation Park
 - LF - Local Foreshore
- Future Sports Facility
- RS - Regional Sport
 - DS - District Sport

Location

- Approximate
- Exact

Solution

- Investigation
- New Land
- New Land & Embellishment
- Upgrade

Public Parks Service Catchments

Catchment Boundary

Existing Trunk Land For Community Facilities Network

Existing Community Facilities Network

Existing Trunk Public Parks Network

Existing Public Parks Network

Effective from 3 July 2017

0 400 800 1,200 Metres

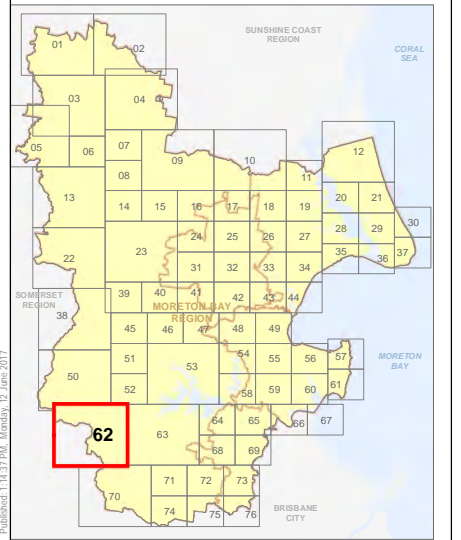
SCALE (A3): 1:30,000

N

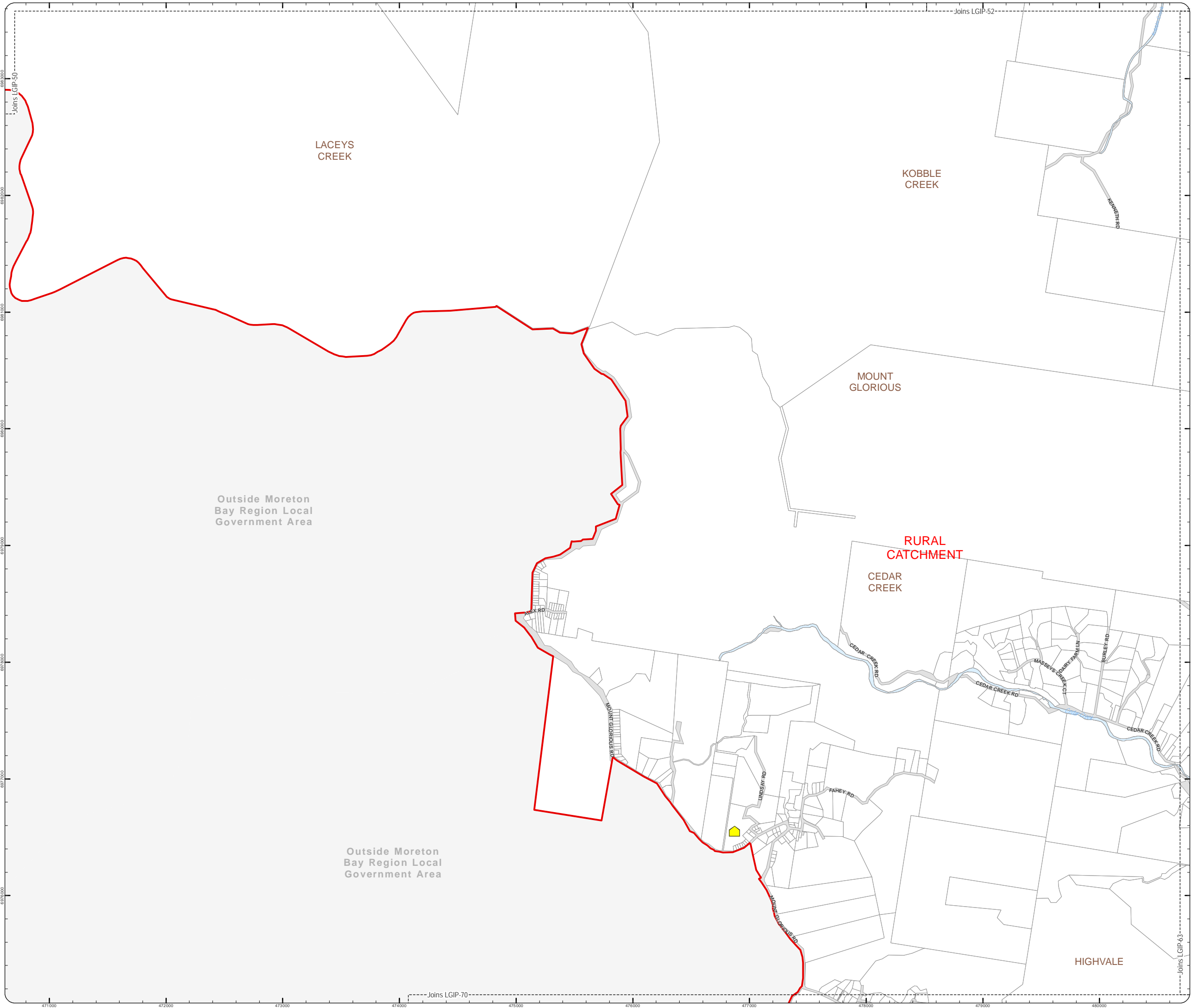
Date Produced: 12 June 2017
Projection: Map Grid of Australia, Zone 56
Horizontal Datum: Geocentric Datum of Australia 1994

DISCLAIMER: Some of the information shown in this document has been provided to Council from external third parties. Council makes no representation and gives no warranty about the accuracy, reliability, completeness or suitability for any particular purpose of the information. Persons should not rely on the information shown in this document to make any decision with financial or legal implications and should instead rely on their own enquiries. To the full extent that it is able to do so in law, Council disclaims all liability (including liability in negligence) for all costs, losses and damages (including indirect and consequential costs, losses and damages) caused by or arising from anyone using or relying on the information shown in this document for any purpose whatsoever. © Copyright Moreton Bay Regional Council 2017

DCDB (Version Apr 2016) is reproduced with the permission of the State of Queensland.



LGIP-62 PC



Property boundary

Future Trunk Land For Community Facilities Network

Future Land for Community Facilities - Location Approximate
 Note: The Moreton Bay Local Government boundary is the service catchment for the Community Facilities Network

Future Trunk Public Parks Network

- Future Recreation Park
- RR - Regional Recreation Park
 - RC - Regional Civic
 - RF - Regional Foreshore
 - DR - District Recreation Park
 - DC - District Civic
 - DF - District Foreshore
 - LR - Local Recreation Park
 - LF - Local Foreshore

Future Sports Facility

- RS - Regional Sport
- DS - District Sport

Location

- Approximate
- Exact

Solution

- Investigation
- New Land
- New Land & Embellishment
- Upgrade

Public Parks Service Catchments

Catchment Boundary

Existing Trunk Land For Community Facilities Network

Existing Community Facilities Network

Existing Trunk Public Parks Network

Existing Public Parks Network

Effective from 3 July 2017

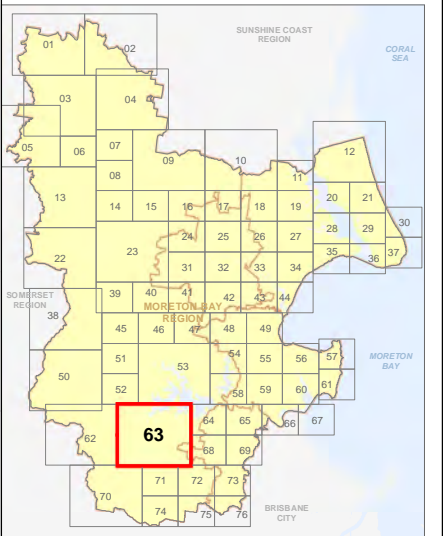


SCALE (A3): 1:30,000

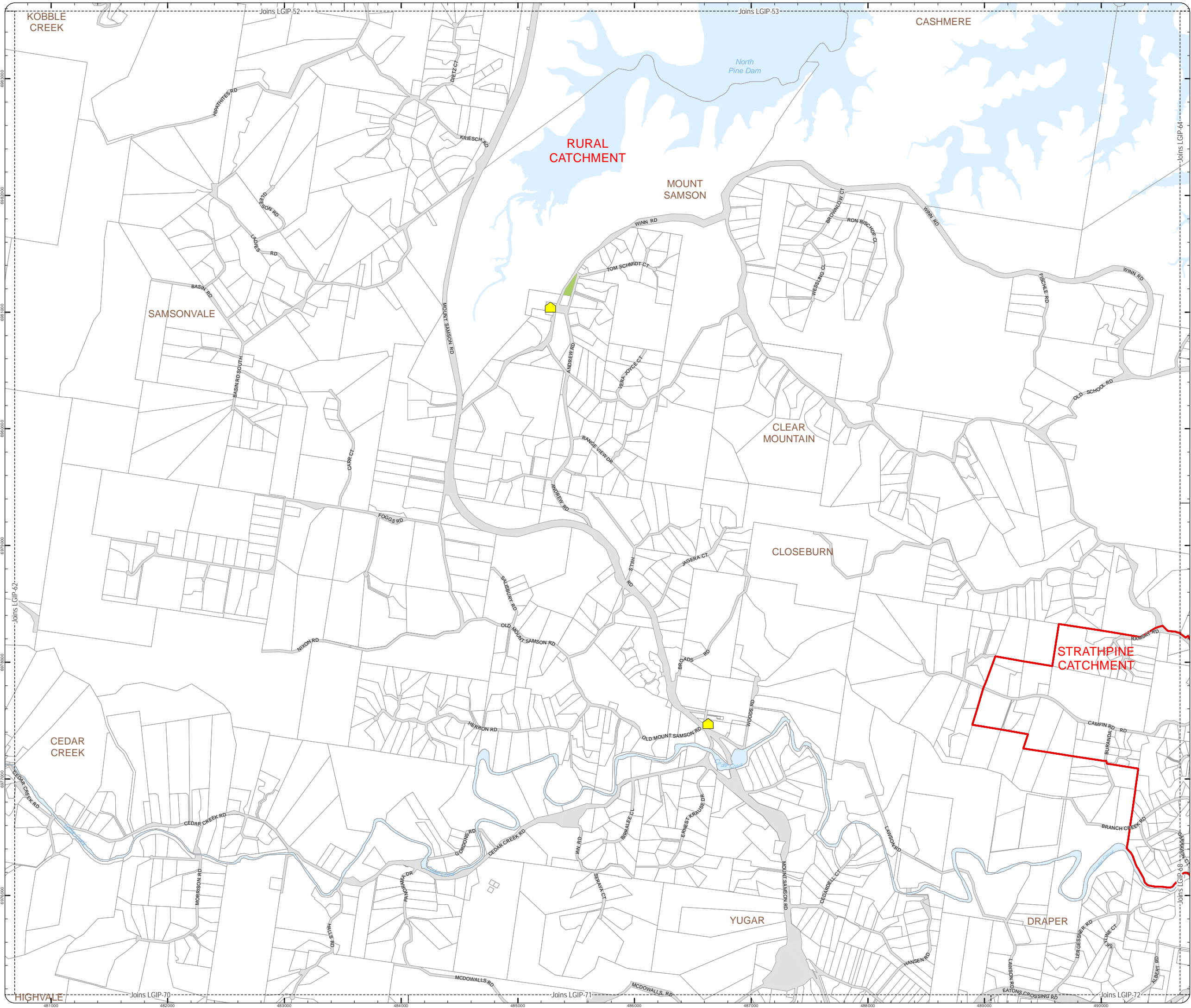
Date Produced: 12 June 2017
 Projection: Map Grid of Australia, Zone 56
 Horizontal Datum: Geocentric Datum of Australia 1994

DISCLAIMER: Some of the information shown in this document has been provided to Council from external third parties. Council makes no representation and gives no warranty about the accuracy, reliability, completeness or suitability for any particular purpose of the information. Persons should not rely on the information shown in this document to make any decision with financial or legal implications and should instead rely on their own enquiries. To the full extent that it is able to do so in law, Council disclaims all liability (including liability in negligence) for all costs, losses and damages (including indirect and consequential costs, losses and damages) caused by or arising from anyone using or relying on the information shown in this document for any purpose whatsoever. © Copyright Moreton Bay Regional Council 2017

DCDB (Version Apr 2016) is reproduced with the permission of the State of Queensland.



LGIP-63 PC



LOCAL GOVERNMENT INFRASTRUCTURE PLAN
PLAN FOR TRUNK INFRASTRUCTURE -
PUBLIC PARKS AND LAND FOR COMMUNITY FACILITIES

- Property boundary
- Future Trunk Land For Community Facilities Network**
 - Future Land for Community Facilities - Location Approximate
 - Note: The Moreton Bay Local Government boundary is the service catchment for the Community Facilities Network
- Future Trunk Public Parks Network**
 - Future Recreation Park
 - RR - Regional Recreation Park
 - RC - Regional Civic
 - RF - Regional Foreshore
 - DR - District Recreation Park
 - DC - District Civic
 - DF - District Foreshore
 - LR - Local Recreation Park
 - LF - Local Foreshore
 - Future Sports Facility
 - RS - Regional Sport
 - DS - District Sport
- Location
 - Approximate
 - Exact
- Solution
 - Investigation
 - New Land
 - New Land & Embellishment
 - Upgrade
- Public Parks Service Catchments
 - Catchment Boundary
- Existing Trunk Land For Community Facilities Network**
 - Existing Community Facilities Network
- Existing Trunk Public Parks Network**
 - Existing Public Parks Network

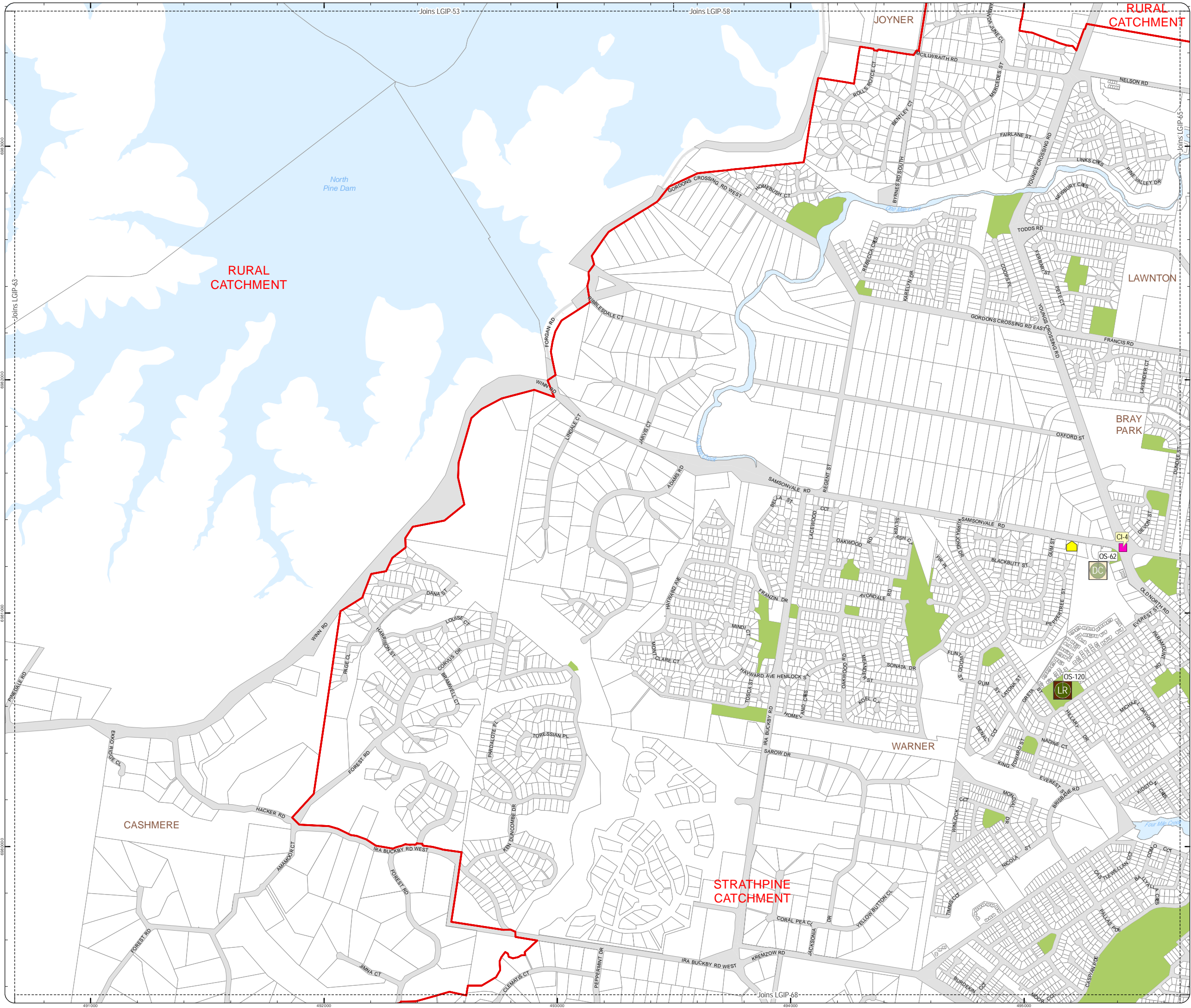
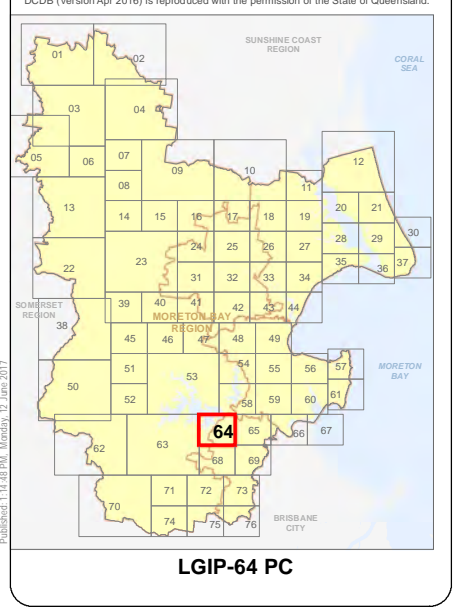
Effective from 3 July 2017

0 200 400 600 Metres

SCALE (A3): 1:15,000

Date Produced: 12 June 2017
Projection: Map Grid of Australia, Zone 56
Horizontal Datum: Geocentric Datum of Australia 1994

DISCLAIMER: Some of the information shown in this document has been provided to Council from external third parties. Council makes no representation and gives no warranty about the accuracy, reliability, completeness or suitability for any particular purpose of the information. Persons should not rely on the information shown in this document to make any decision with financial or legal implications and should instead rely on their own enquiries. To the full extent that it is able to do so in law, Council disclaims all liability (including liability in negligence) for all costs, losses and damages (including indirect and consequential costs, losses and damages) caused by or arising from anyone using or relying on the information shown in this document for any purpose whatsoever. © Copyright Moreton Bay Regional Council 2017



Property boundary

Future Trunk Land For Community Facilities Network

Future Land for Community Facilities - Location Approximate
Note: The Moreton Bay Local Government boundary is the service catchment for the Community Facilities Network

Future Trunk Public Parks Network

Future Recreation Park

- RR - Regional Recreation Park
- RC - Regional Civic
- RF - Regional Foreshore
- DR - District Recreation Park
- DC - District Civic
- DF - District Foreshore
- LR - Local Recreation Park
- LF - Local Foreshore

Future Sports Facility

- RS - Regional Sport
- DS - District Sport

Location

- Approximate
- Exact

Solution

- Investigation
- New Land
- New Land & Embellishment
- Upgrade

Public Parks Service Catchments

Catchment Boundary

Existing Trunk Land For Community Facilities Network

Existing Community Facilities Network

Existing Trunk Public Parks Network

Existing Public Parks Network

Effective from 3 July 2017

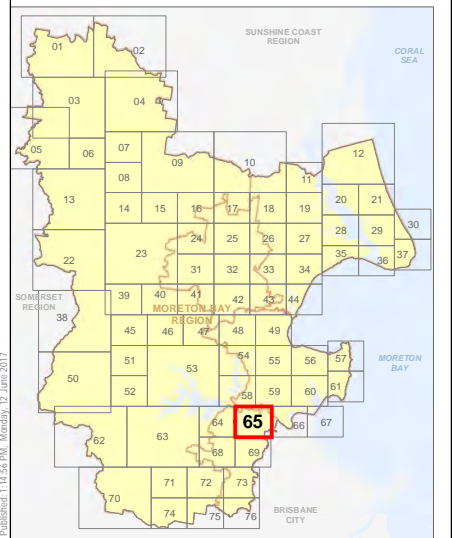
0 200 400 600 Metres

SCALE (A3): 1:15,000

Date Produced: 12 June 2017
Projection: Map Grid of Australia, Zone 56
Horizontal Datum: Geocentric Datum of Australia 1994

DISCLAIMER: Some of the information shown in this document has been provided to Council from external third parties. Council makes no representation and gives no warranty about the accuracy, reliability, completeness or suitability for any particular purpose of the information. Persons should not rely on the information shown in this document to make any decision with financial or legal implications and should instead rely on their own enquiries. To the full extent that it is able to do so in law, Council disclaims all liability (including liability in negligence) for all costs, losses and damages (including indirect and consequential costs, losses and damages) caused by or arising from anyone using or relying on the information shown in this document for any purpose whatsoever. © Copyright Moreton Bay Regional Council 2017

DCDB (Version Apr 2016) is reproduced with the permission of the State of Queensland.



LGIP-65 PC



- Property boundary
- Future Trunk Land For Community Facilities Network**
 - Future Land for Community Facilities - Location Approximate
 - Note: The Moreton Bay Local Government boundary is the service catchment for the Community Facilities Network
- Future Trunk Public Parks Network**
 - Future Recreation Park
 - RR - Regional Recreation Park
 - RC - Regional Civic
 - RF - Regional Foreshore
 - DR - District Recreation Park
 - DC - District Civic
 - DF - District Foreshore
 - LR - Local Recreation Park
 - LF - Local Foreshore
 - Future Sports Facility
 - RS - Regional Sport
 - DS - District Sport
- Location
 - Approximate
 - Exact
- Solution
 - Investigation
 - New Land
 - New Land & Embellishment
 - Upgrade
- Public Parks Service Catchments
 - Catchment Boundary
- Existing Trunk Land For Community Facilities Network**
 - Existing Community Facilities Network
- Existing Trunk Public Parks Network**
 - Existing Public Parks Network

Effective from 3 July 2017

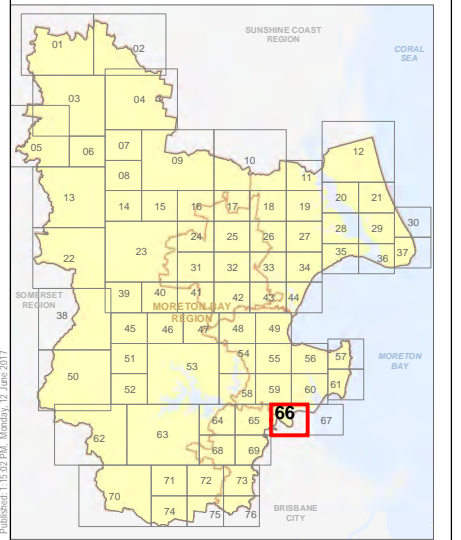
0 200 400 600 Metres

SCALE (A3): 1:15,000

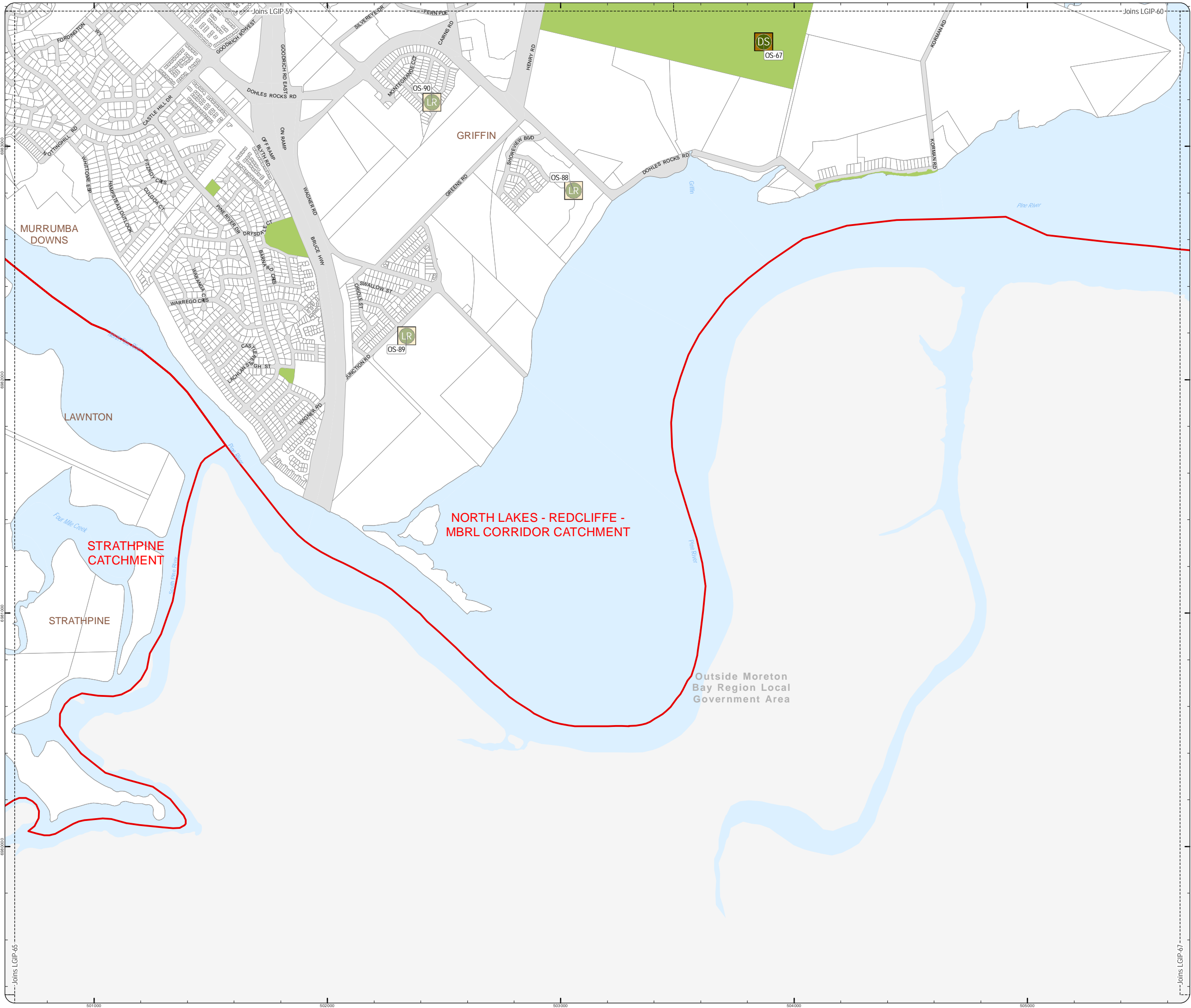
Date Produced: 12 June 2017
 Projection: Map Grid of Australia, Zone 56
 Horizontal Datum: Geocentric Datum of Australia 1994

DISCLAIMER: Some of the information shown in this document has been provided to Council from external third parties. Council makes no representation and gives no warranty about the accuracy, reliability, completeness or suitability for any particular purpose of the information. Persons should not rely on the information shown in this document to make any decision with financial or legal implications and should instead rely on their own enquiries. To the full extent that it is able to do so in law, Council disclaims all liability (including liability in negligence) for all costs, losses and damages (including indirect and consequential costs, losses and damages) caused by or arising from anyone using or relying on the information shown in this document for any purpose whatsoever. © Copyright Moreton Bay Regional Council 2017

DCDB (Version Apr 2016) is reproduced with the permission of the State of Queensland.



LGIP-66 PC



Property boundary

Future Trunk Land For Community Facilities Network

Future Land for Community Facilities - Location Approximate
 Note: The Moreton Bay Local Government boundary is the service catchment for the Community Facilities Network

Future Trunk Public Parks Network

- Future Recreation Park
- RR - Regional Recreation Park
 - RC - Regional Civic
 - RF - Regional Foreshore
 - DR - District Recreation Park
 - DC - District Civic
 - DF - District Foreshore
 - LR - Local Recreation Park
 - LF - Local Foreshore
- Future Sports Facility
- RS - Regional Sport
 - DS - District Sport

Location

- Approximate
- Exact

Solution

- Investigation
- New Land
- New Land & Embellishment
- Upgrade

Public Parks Service Catchments

- Catchment Boundary

Existing Trunk Land For Community Facilities Network

Existing Community Facilities Network

Existing Trunk Public Parks Network

Existing Public Parks Network

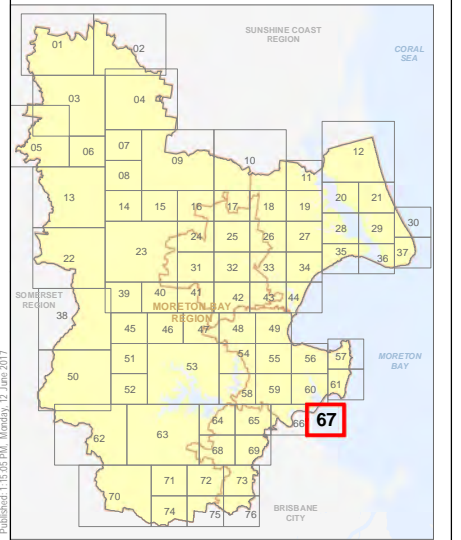
Effective from 3 July 2017

SCALE (A3): 1:15,000

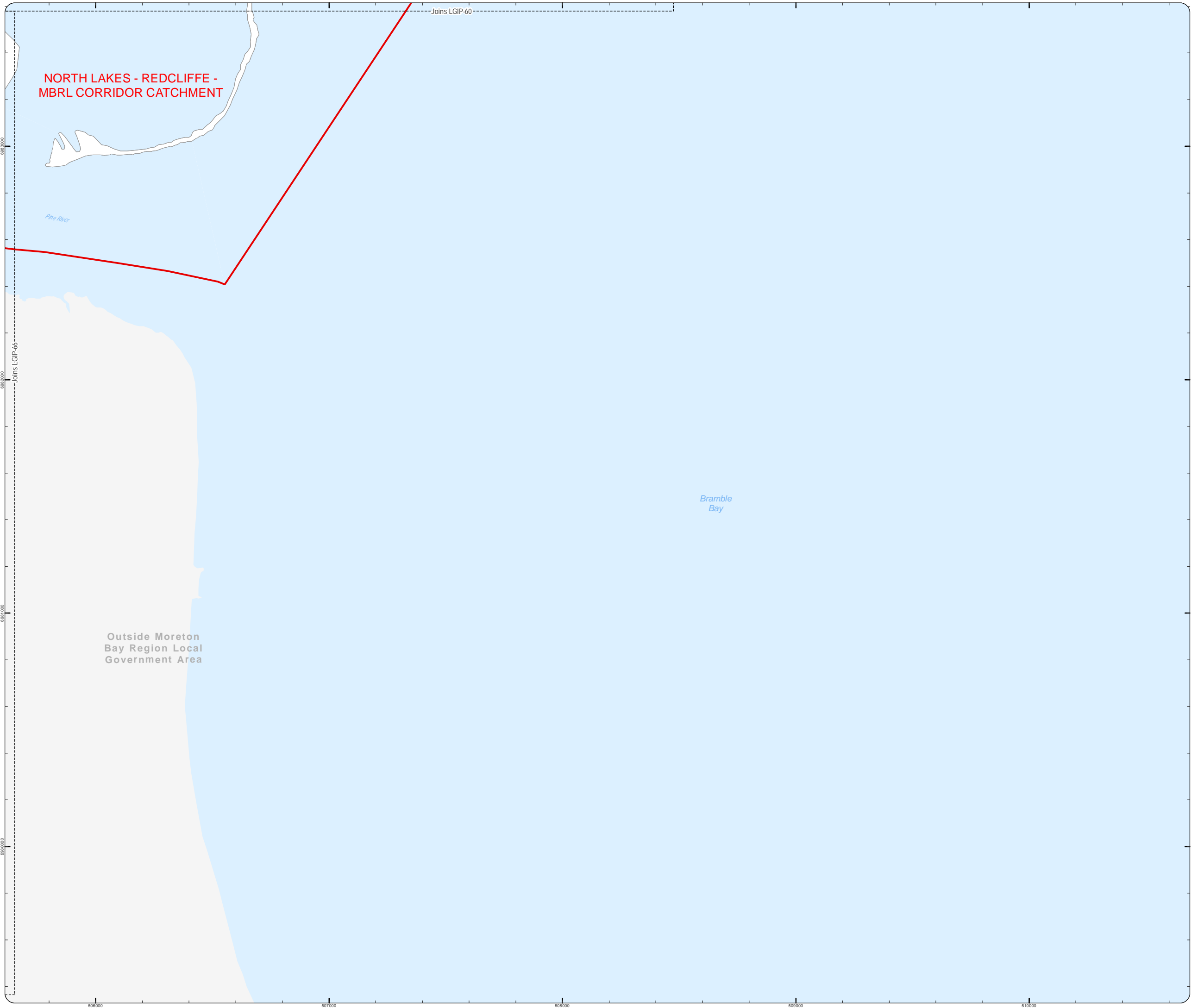
Date Produced: 12 June 2017
 Projection: Map Grid of Australia, Zone 56
 Horizontal Datum: Geocentric Datum of Australia 1994

DISCLAIMER: Some of the information shown in this document has been provided to Council from external third parties. Council makes no representation and gives no warranty about the accuracy, reliability, completeness or suitability for any particular purpose of the information. Persons should not rely on the information shown in this document to make any decision with financial or legal implications and should instead rely on their own enquiries. To the full extent that it is able to do so in law, Council disclaims all liability (including liability in negligence) for all costs, losses and damages (including indirect and consequential costs, losses and damages) caused by or arising from anyone using or relying on the information shown in this document for any purpose whatsoever. © Copyright Moreton Bay Regional Council 2017

DCDB (Version Apr 2016) is reproduced with the permission of the State of Queensland.



LGIP-67 PC



Property boundary

Future Trunk Land For Community Facilities Network

Future Land for Community Facilities - Location Approximate
Note: The Moreton Bay Local Government boundary is the service catchment for the Community Facilities Network

Future Trunk Public Parks Network

Future Recreation Park

- RR - Regional Recreation Park
- RC - Regional Civic
- RF - Regional Foreshore
- DR - District Recreation Park
- DC - District Civic
- DF - District Foreshore
- LR - Local Recreation Park
- LF - Local Foreshore

Future Sports Facility

- RS - Regional Sport
- DS - District Sport

Location

- Approximate
- Exact

Solution

- Investigation
- New Land
- New Land & Embellishment
- Upgrade

Public Parks Service Catchments

Catchment Boundary

Existing Trunk Land For Community Facilities Network

Existing Community Facilities Network

Existing Trunk Public Parks Network

Existing Public Parks Network

Effective from 3 July 2017

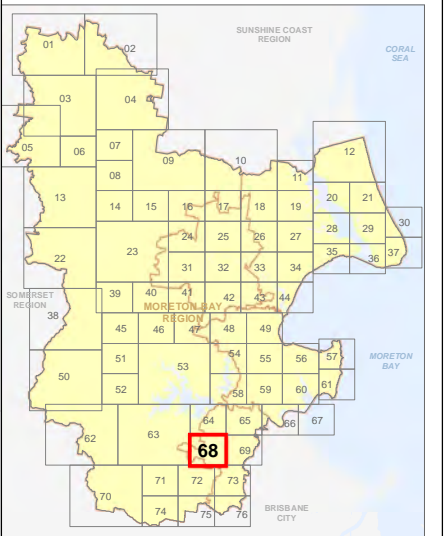
0 200 400 600 Metres

SCALE (A3): 1:15,000

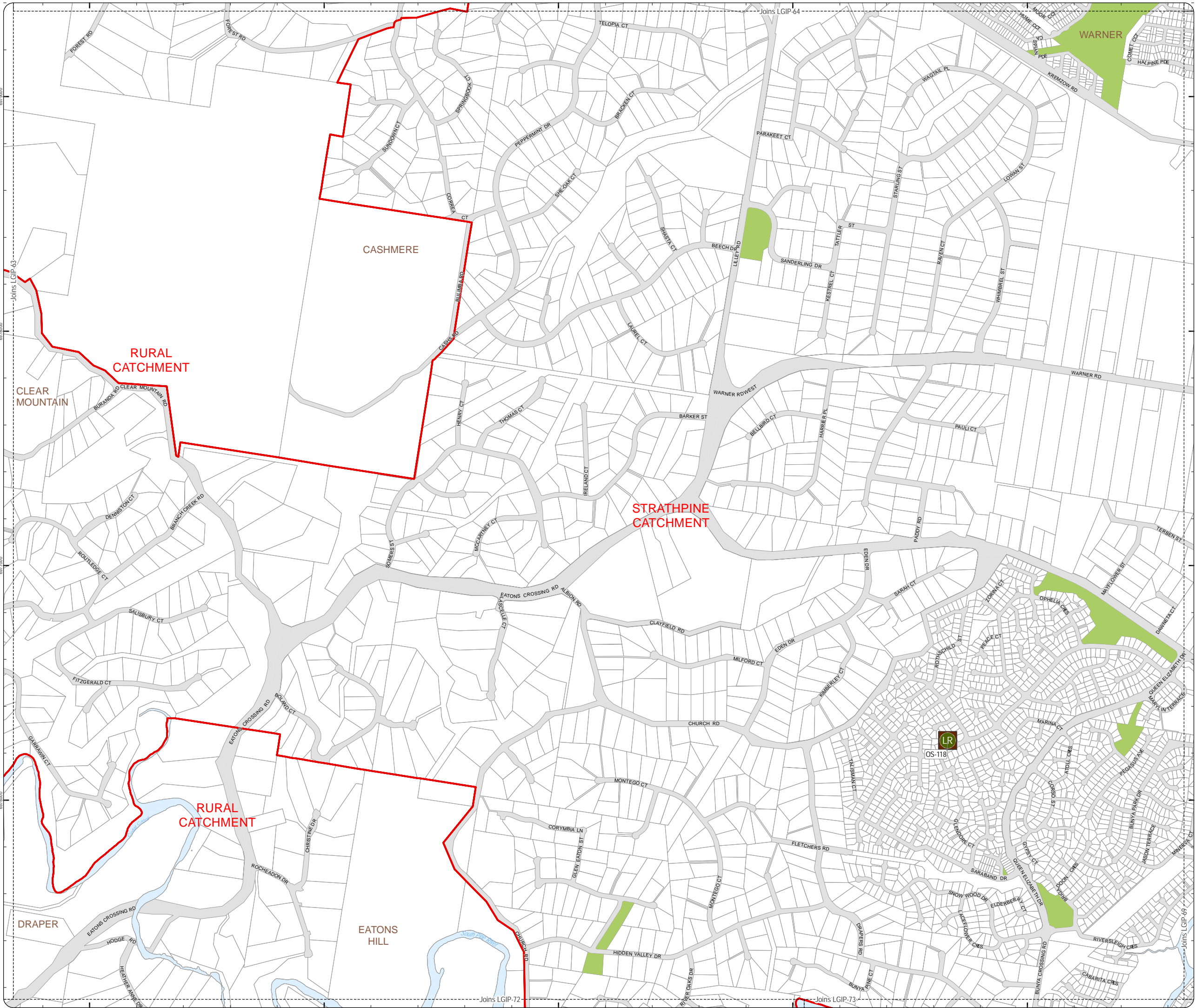
Date Produced: 12 June 2017
Projection: Map Grid of Australia, Zone 56
Horizontal Datum: Geocentric Datum of Australia 1994

DISCLAIMER: Some of the information shown in this document has been provided to Council from external third parties. Council makes no representation and gives no warranty about the accuracy, reliability, completeness or suitability for any particular purpose of the information. Persons should not rely on the information shown in this document to make any decision with financial or legal implications and should instead rely on their own enquiries. To the full extent that it is able to do so in law, Council disclaims all liability (including liability in negligence) for all costs, losses and damages (including indirect and consequential costs, losses and damages) caused by or arising from anyone using or relying on the information shown in this document for any purpose whatsoever. © Copyright Moreton Bay Regional Council 2017

DCDB (Version Apr 2016) is reproduced with the permission of the State of Queensland.



LGIP-68 PC



Property boundary

Future Trunk Land For Community Facilities Network

Future Land for Community Facilities - Location Approximate
 Note: The Moreton Bay Local Government boundary is the service catchment for the Community Facilities Network

Future Trunk Public Parks Network

Future Recreation Park

- RR - Regional Recreation Park
- RC - Regional Civic
- RF - Regional Foreshore
- DR - District Recreation Park
- DC - District Civic
- DF - District Foreshore
- LR - Local Recreation Park
- LF - Local Foreshore

Future Sports Facility

- RS - Regional Sport
- DS - District Sport

Location

- Approximate
- Exact

Solution

- Investigation
- New Land
- New Land & Embellishment
- Upgrade

Public Parks Service Catchments

Catchment Boundary

Existing Trunk Land For Community Facilities Network

Existing Community Facilities Network

Existing Trunk Public Parks Network

Existing Public Parks Network

Effective from 3 July 2017

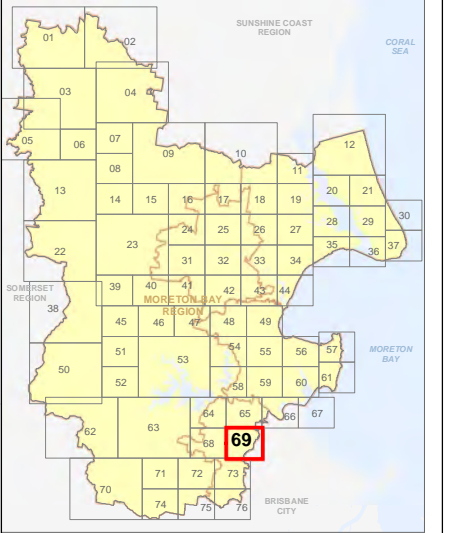
0 200 400 600 Metres

SCALE (A3): 1:15,000

Date Produced: 12 June 2017
 Projection: Map Grid of Australia, Zone 56
 Horizontal Datum: Geocentric Datum of Australia 1994

DISCLAIMER: Some of the information shown in this document has been provided to Council from external third parties. Council makes no representation and gives no warranty about the accuracy, reliability, completeness or suitability for any particular purpose of the information. Persons should not rely on the information shown in this document to make any decision with financial or legal implications and should instead rely on their own enquiries. To the full extent that it is able to do so in law, Council disclaims all liability (including liability in negligence) for all costs, losses and damages (including indirect and consequential costs, losses and damages) caused by or arising from anyone using or relying on the information shown in this document for any purpose whatsoever. © Copyright Moreton Bay Regional Council 2017

DCDB (Version Apr 2016) is reproduced with the permission of the State of Queensland.



LGIP-69 PC



Outside Moreton Bay Region Local Government Area

Property boundary

Future Trunk Land For Community Facilities Network

Future Land for Community Facilities - Location Approximate
Note: The Moreton Bay Local Government boundary is the service catchment for the Community Facilities Network

Future Trunk Public Parks Network

Future Recreation Park

- RR - Regional Recreation Park
- RC - Regional Civic
- RF - Regional Foreshore
- DR - District Recreation Park
- DC - District Civic
- DF - District Foreshore
- LR - Local Recreation Park
- LF - Local Foreshore

Future Sports Facility

- RS - Regional Sport
- DS - District Sport

Location

- Approximate
- Exact

Solution

- Investigation
- New Land
- New Land & Embellishment
- Upgrade

Public Parks Service Catchments

Catchment Boundary

Existing Trunk Land For Community Facilities Network

Existing Community Facilities Network

Existing Trunk Public Parks Network

Existing Public Parks Network

Effective from 3 July 2017

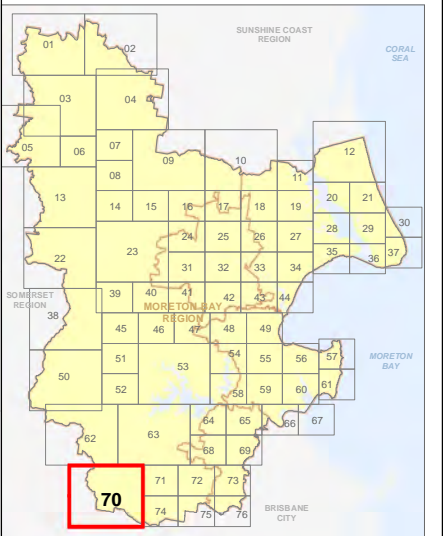
0 400 800 1,200 Metres

SCALE (A3): 1:30,000

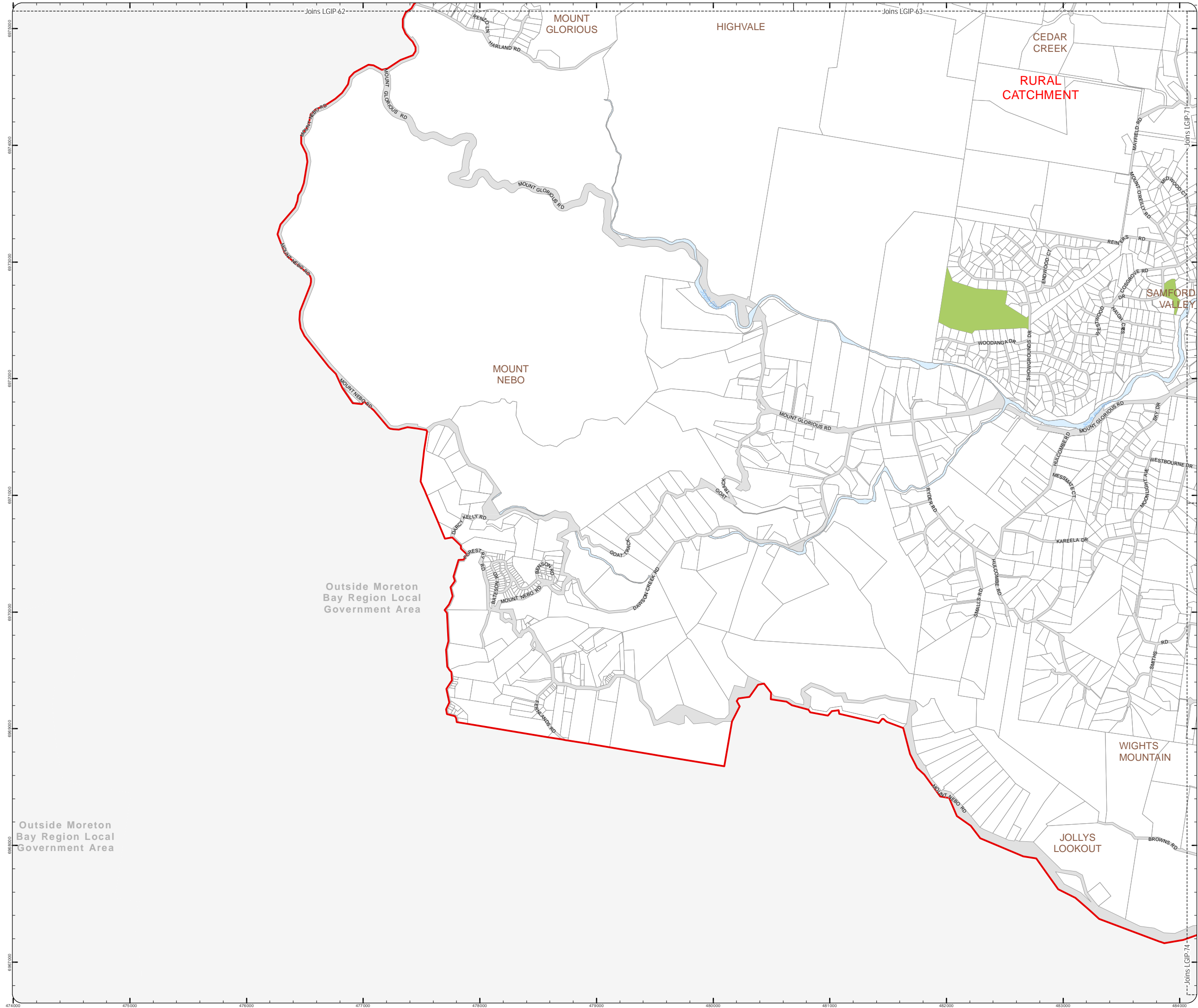
Date Produced: 12 June 2017
Projection: Map Grid of Australia, Zone 56
Horizontal Datum: Geocentric Datum of Australia 1994

DISCLAIMER: Some of the information shown in this document has been provided to Council from external third parties. Council makes no representation and gives no warranty about the accuracy, reliability, completeness or suitability for any particular purpose of the information. Persons should not rely on the information shown in this document to make any decision with financial or legal implications and should instead rely on their own enquiries. To the full extent that it is able to do so in law, Council disclaims all liability (including liability in negligence) for all costs, losses and damages (including indirect and consequential costs, losses and damages) caused by or arising from anyone using or relying on the information shown in this document for any purpose whatsoever. © Copyright Moreton Bay Regional Council 2017

DCDB (Version Apr 2016) is reproduced with the permission of the State of Queensland.



LGIP-70 PC



Property boundary

Future Trunk Land For Community Facilities Network

Future Land for Community Facilities - Location Approximate
Note: The Moreton Bay Local Government boundary is the service catchment for the Community Facilities Network

Future Trunk Public Parks Network

- Future Recreation Park
- RR - Regional Recreation Park
 - RC - Regional Civic
 - RF - Regional Foreshore
 - DR - District Recreation Park
 - DC - District Civic
 - DF - District Foreshore
 - LR - Local Recreation Park
 - LF - Local Foreshore
- Future Sports Facility
- RS - Regional Sport
 - DS - District Sport

Location

- Approximate
- Exact

Solution

- Investigation
- New Land
- New Land & Embellishment
- Upgrade

Public Parks Service Catchments

Catchment Boundary

Existing Trunk Land For Community Facilities Network

Existing Community Facilities Network

Existing Trunk Public Parks Network

Existing Public Parks Network

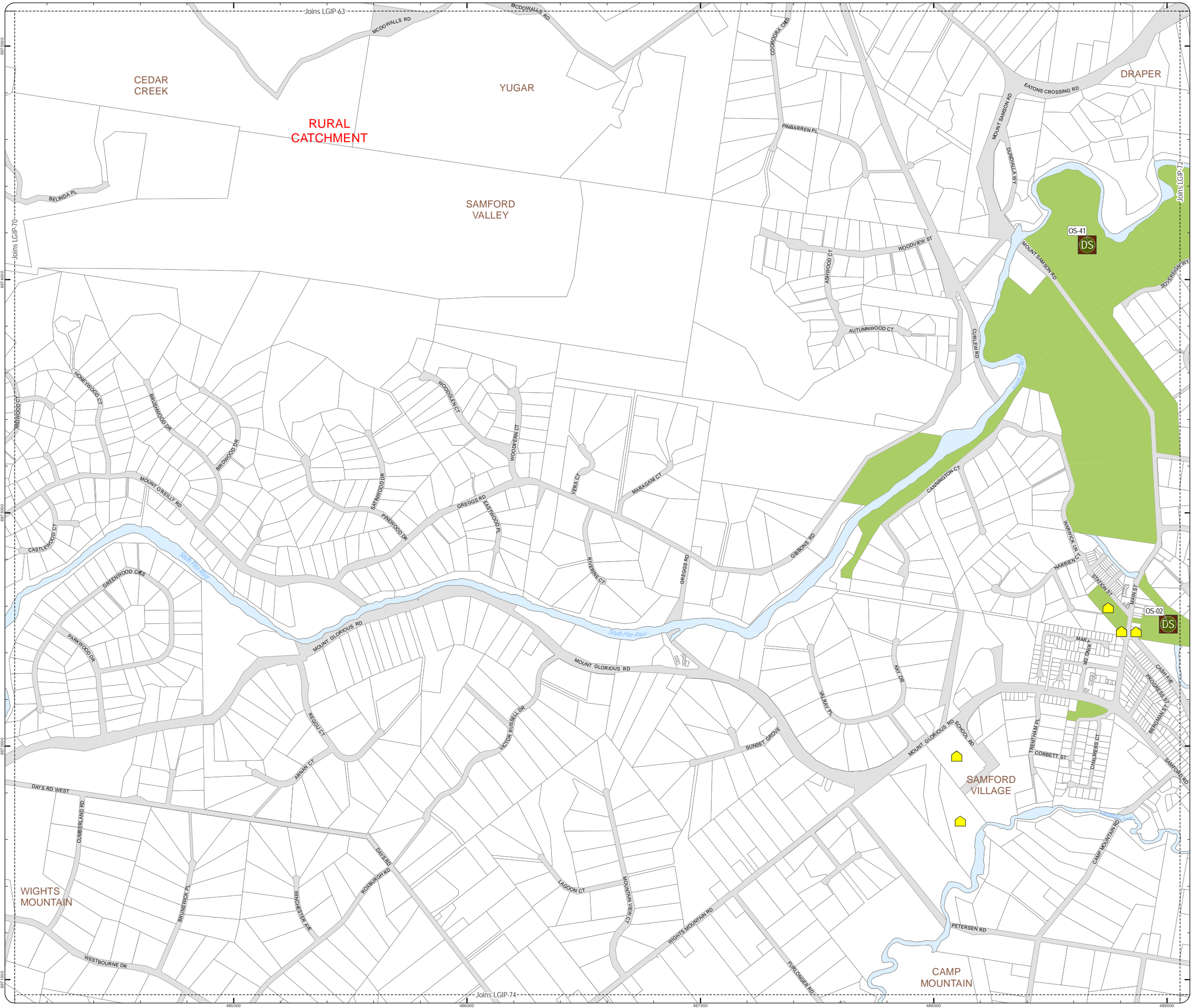
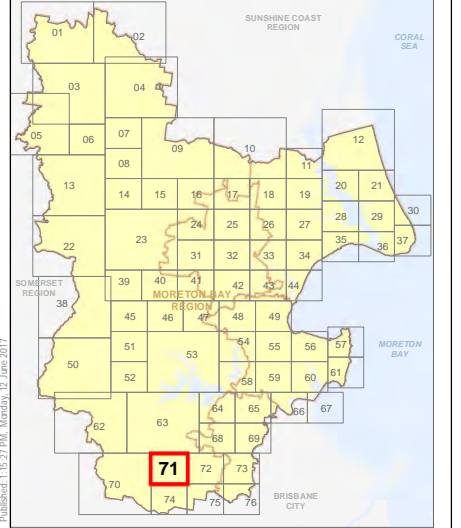
Effective from 3 July 2017

0 200 400 600 Metres

SCALE (A3): 1:15,000
Date Produced: 12 June 2017
Projection: Map Grid of Australia, Zone 56
Horizontal Datum: Geocentric Datum of Australia 1994

DISCLAIMER: Some of the information shown in this document has been provided to Council from external third parties. Council makes no representation and gives no warranty about the accuracy, reliability, completeness or suitability for any particular purpose of the information. Persons should not rely on the information shown in this document to make any decision with financial or legal implications and should instead rely on their own enquiries. To the full extent that it is able to do so in law, Council disclaims all liability (including liability in negligence) for all costs, losses and damages (including indirect and consequential costs, losses and damages) caused by or arising from anyone using or relying on the information shown in this document for any purpose whatsoever. © Copyright Moreton Bay Regional Council 2017

DCDB (Version Apr 2016) is reproduced with the permission of the State of Queensland.



Property boundary

Future Trunk Land For Community Facilities Network

Future Land for Community Facilities - Location Approximate
Note: The Moreton Bay Local Government boundary is the service catchment for the Community Facilities Network

Future Trunk Public Parks Network

- Future Recreation Park
- RR - Regional Recreation Park
 - RC - Regional Civic
 - RF - Regional Foreshore
 - DR - District Recreation Park
 - DC - District Civic
 - DF - District Foreshore
 - LR - Local Recreation Park
 - LF - Local Foreshore
- Future Sports Facility
- RS - Regional Sport
 - DS - District Sport

- Location
- Approximate
 - Exact
- Solution
- Investigation
 - New Land
 - New Land & Embellishment
 - Upgrade

- Public Parks Service Catchments
- Catchment Boundary
- Existing Trunk Land For Community Facilities Network
- Existing Community Facilities Network
- Existing Trunk Public Parks Network
- Existing Public Parks Network

Effective from 3 July 2017

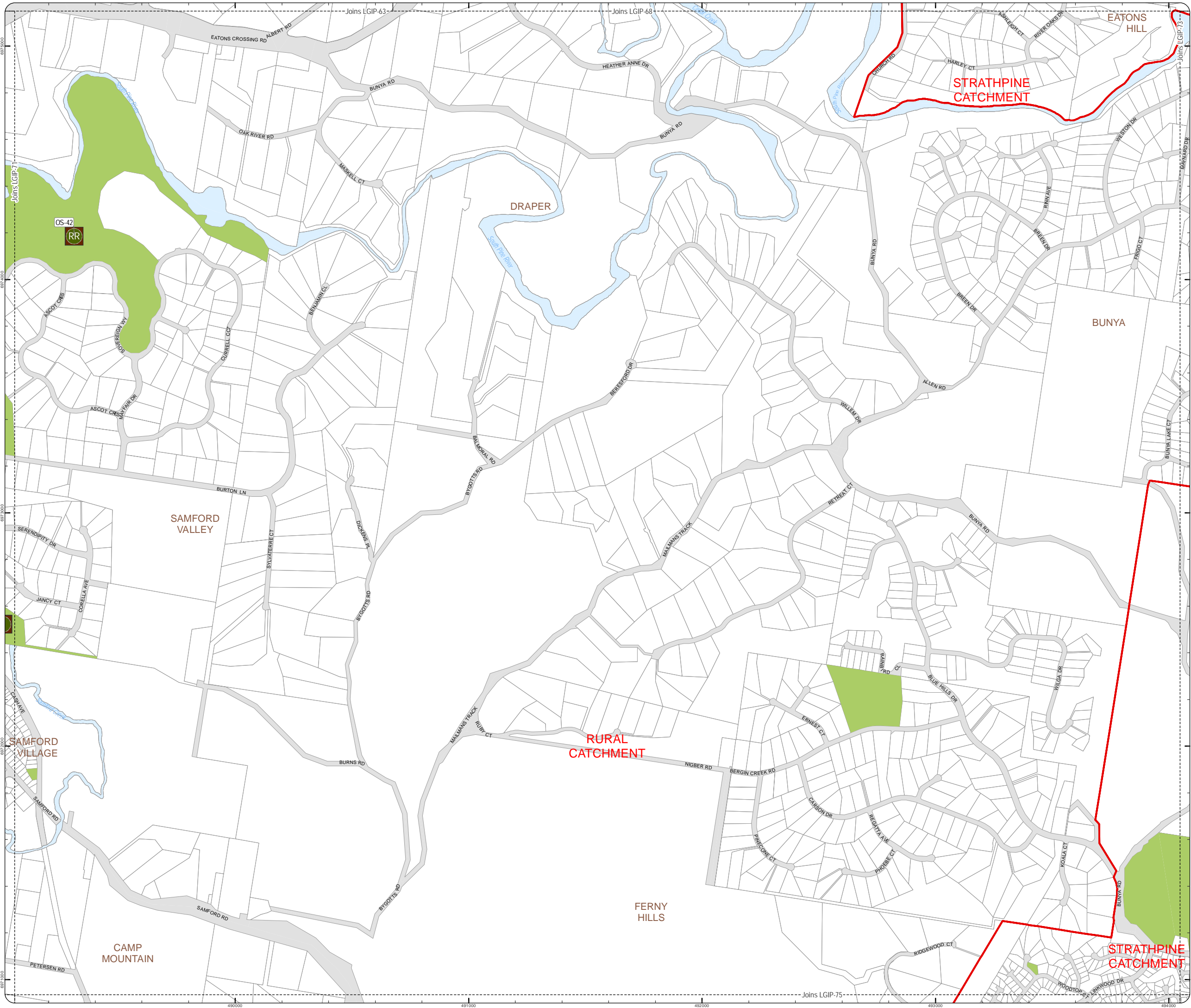
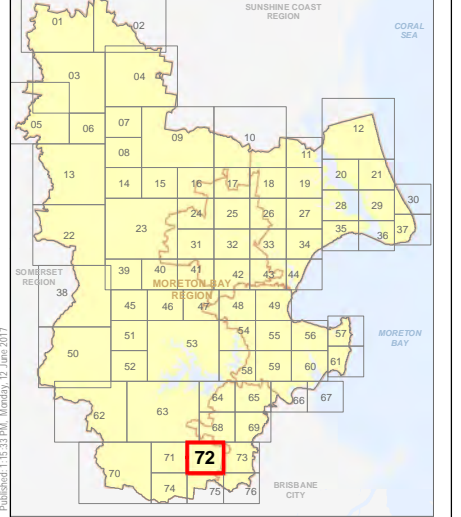
0 200 400 600 Metres

SCALE (A3): 1:15,000

Date Produced: 12 June 2017
Projection: Map Grid of Australia, Zone 56
Horizontal Datum: Geocentric Datum of Australia 1994

DISCLAIMER: Some of the information shown in this document has been provided to Council from external third parties. Council makes no representation and gives no warranty about the accuracy, reliability, completeness or suitability for any particular purpose of the information. Persons should not rely on the information shown in this document to make any decision with financial or legal implications and should instead rely on their own enquiries. To the full extent that it is able to do so in law, Council disclaims all liability (including liability in negligence) for all costs, losses and damages (including indirect and consequential costs, losses and damages) caused by or arising from anyone using or relying on the information shown in this document for any purpose whatsoever. © Copyright Moreton Bay Regional Council 2017

DCDB (Version Apr 2016) is reproduced with the permission of the State of Queensland.



Property boundary

Future Trunk Land For Community Facilities Network

Future Land for Community Facilities - Location Approximate
Note: The Moreton Bay Local Government boundary is the service catchment for the Community Facilities Network

Future Trunk Public Parks Network

- Future Recreation Park
- RR - Regional Recreation Park
 - RC - Regional Civic
 - RF - Regional Foreshore
 - DR - District Recreation Park
 - DC - District Civic
 - DF - District Foreshore
 - LR - Local Recreation Park
 - LF - Local Foreshore

Future Sports Facility

- RS - Regional Sport
- DS - District Sport

Location

- Approximate
- Exact

Solution

- Investigation
- New Land
- New Land & Embellishment
- Upgrade

Public Parks Service Catchments

Catchment Boundary

Existing Trunk Land For Community Facilities Network

Existing Community Facilities Network

Existing Trunk Public Parks Network

Existing Public Parks Network

Effective from 3 July 2017

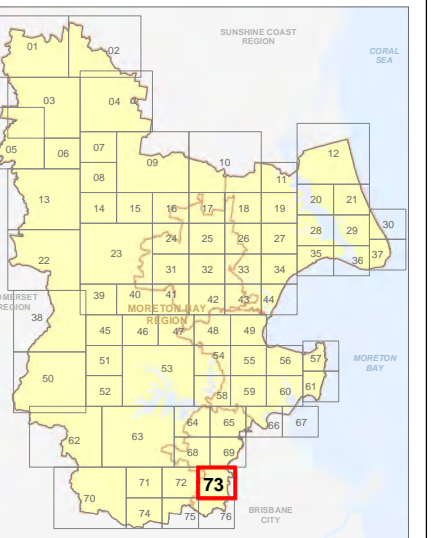
0 200 400 600 Metres

SCALE (A3): 1:15,000

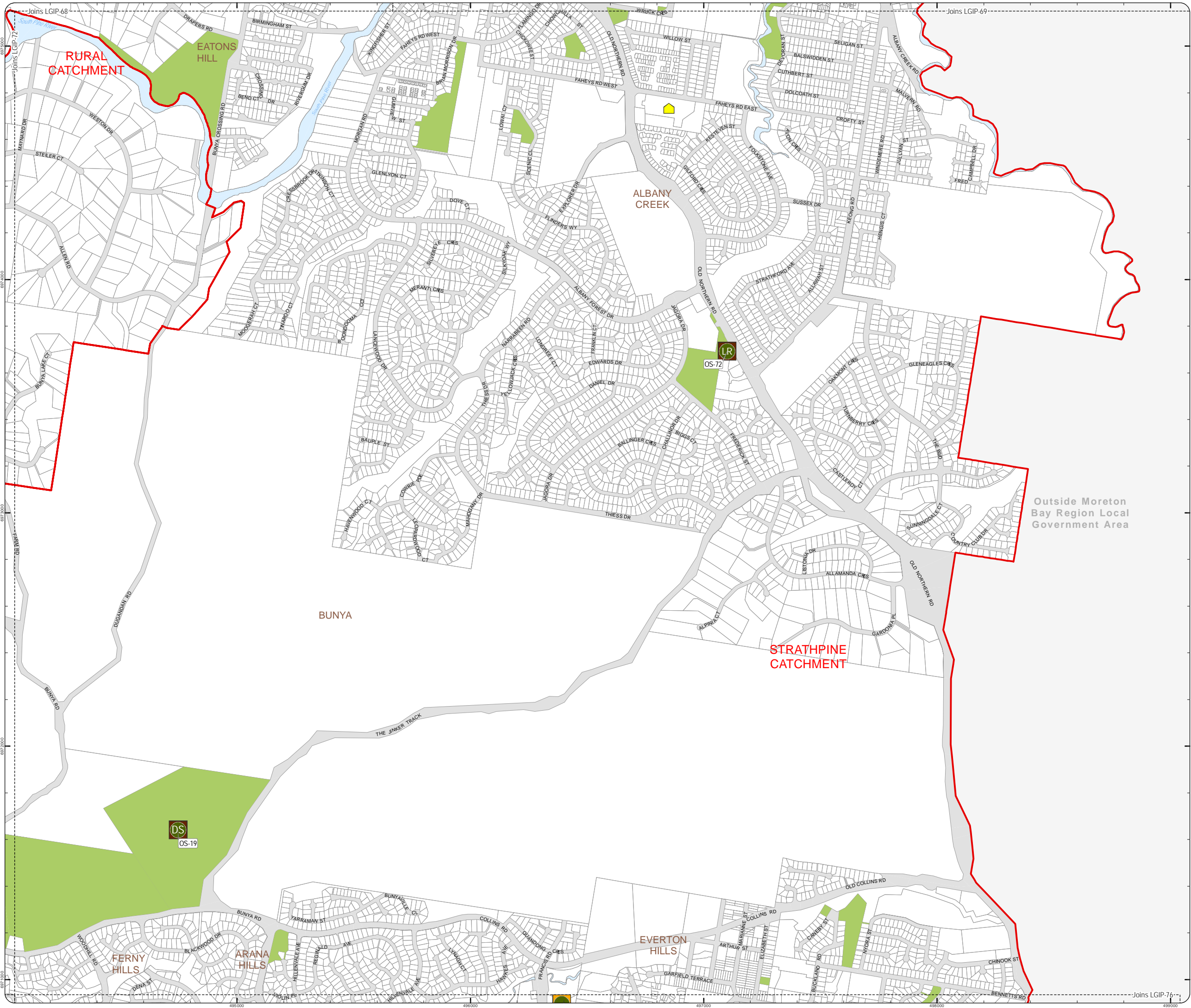
Date Produced: 12 June 2017
Projection: Map Grid of Australia, Zone 56
Horizontal Datum: Geocentric Datum of Australia 1994

DISCLAIMER: Some of the information shown in this document has been provided to Council from external third parties. Council makes no representation and gives no warranty about the accuracy, reliability, completeness or suitability for any particular purpose of the information. Persons should not rely on the information shown in this document to make any decision with financial or legal implications and should instead rely on their own enquiries. To the full extent that it is able to do so in law, Council disclaims all liability (including liability in negligence) for all costs, losses and damages (including indirect and consequential costs, losses and damages) caused by or arising from anyone using or relying on the information shown in this document for any purpose whatsoever. © Copyright Moreton Bay Regional Council 2017

DCDB (Version Apr 2016) is reproduced with the permission of the State of Queensland.



LGIP-73 PC



Property boundary

Future Trunk Land For Community Facilities Network

Future Land for Community Facilities - Location Approximate
Note: The Moreton Bay Local Government boundary is the service catchment for the Community Facilities Network

Future Trunk Public Parks Network

- Future Recreation Park
- RR - Regional Recreation Park
 - RC - Regional Civic
 - RF - Regional Foreshore
 - DR - District Recreation Park
 - DC - District Civic
 - DF - District Foreshore
 - LR - Local Recreation Park
 - LF - Local Foreshore
- Future Sports Facility
- RS - Regional Sport
 - DS - District Sport

Location

- Approximate
- Exact

- Solution
- Investigation
 - New Land
 - New Land & Embellishment
 - Upgrade

Public Parks Service Catchments

- Catchment Boundary

Existing Trunk Land For Community Facilities Network

Existing Community Facilities Network

Existing Trunk Public Parks Network

Existing Public Parks Network

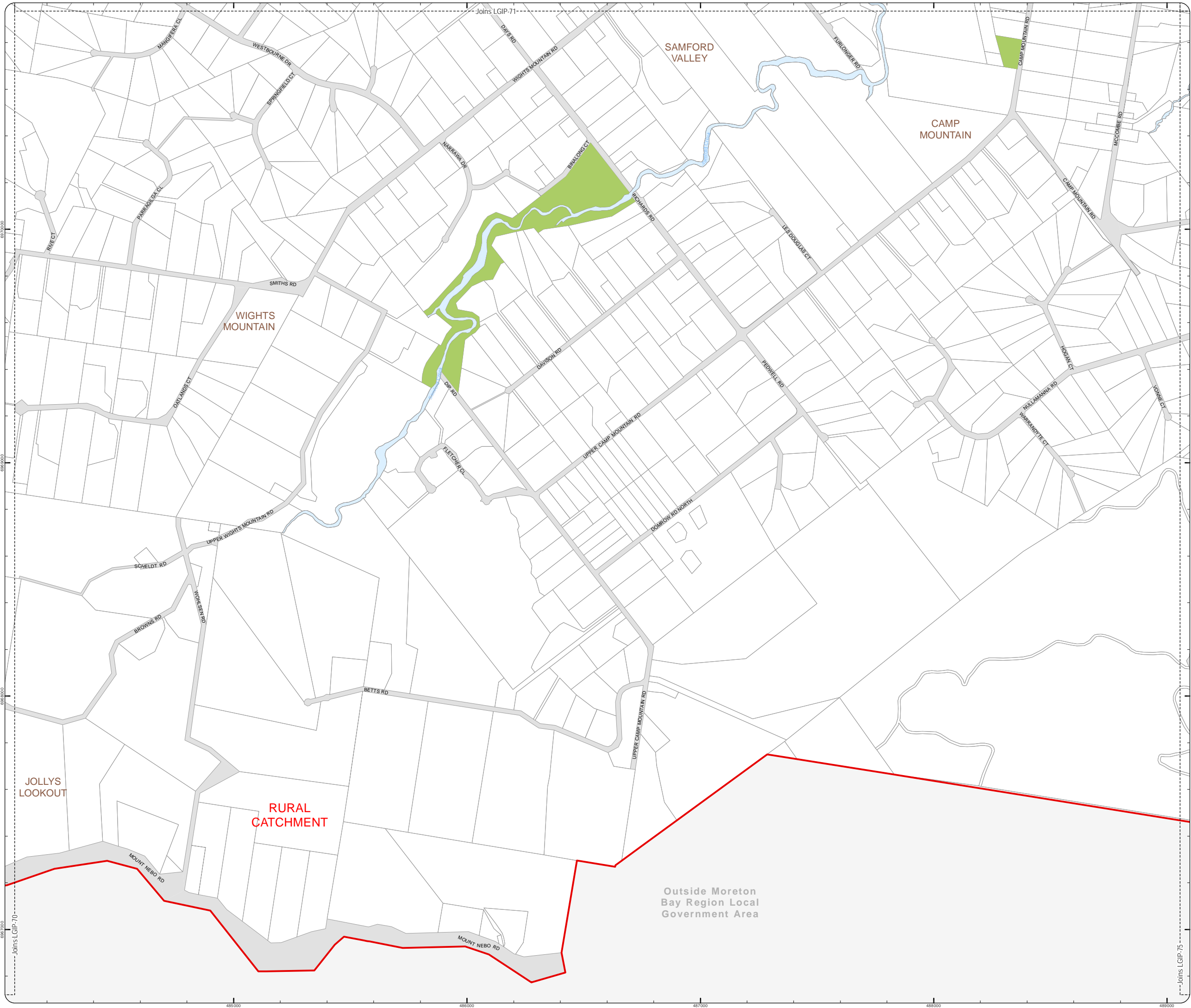
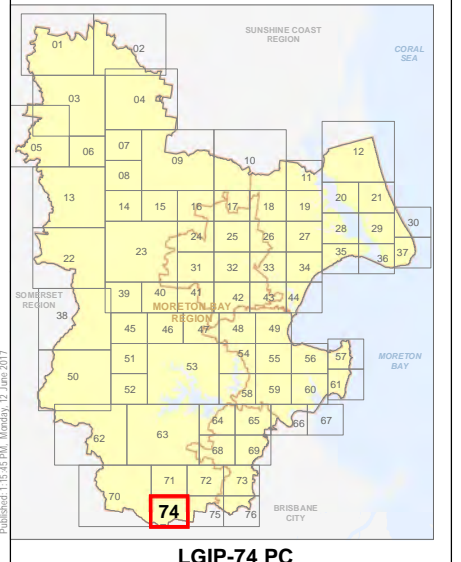
Effective from 3 July 2017

0 200 400 600 Metres

SCALE (A3): 1:15,000
Date Produced: 12 June 2017
Projection: Map Grid of Australia, Zone 56
Horizontal Datum: Geocentric Datum of Australia 1994

DISCLAIMER: Some of the information shown in this document has been provided to Council from external third parties. Council makes no representation and gives no warranty about the accuracy, reliability, completeness or suitability for any particular purpose of the information. Persons should not rely on the information shown in this document to make any decision with financial or legal implications and should instead rely on their own enquiries. To the full extent that it is able to do so in law, Council disclaims all liability (including liability in negligence) for all costs, losses and damages (including indirect and consequential costs, losses and damages) caused by or arising from anyone using or relying on the information shown in this document for any purpose whatsoever. © Copyright Moreton Bay Regional Council 2017

DCDB (Version Apr 2016) is reproduced with the permission of the State of Queensland.



- Property boundary

- Future Trunk Land For Community Facilities Network**
 - Future Land for Community Facilities - Location Approximate
 - Note: The Moreton Bay Local Government boundary is the service catchment for the Community Facilities Network

- Future Trunk Public Parks Network**
 - Future Recreation Park
 - RR - Regional Recreation Park
 - RC - Regional Civic
 - RF - Regional Foreshore
 - DR - District Recreation Park
 - DC - District Civic
 - DF - District Foreshore
 - LR - Local Recreation Park
 - LF - Local Foreshore
 - Future Sports Facility
 - RS - Regional Sport
 - DS - District Sport

- Location
 - Approximate
 - Exact

- Solution
 - Investigation
 - New Land
 - New Land & Embellishment
 - Upgrade

- Public Parks Service Catchments
 - Catchment Boundary

- Existing Trunk Land For Community Facilities Network**
 - Existing Community Facilities Network

- Existing Trunk Public Parks Network**
 - Existing Public Parks Network

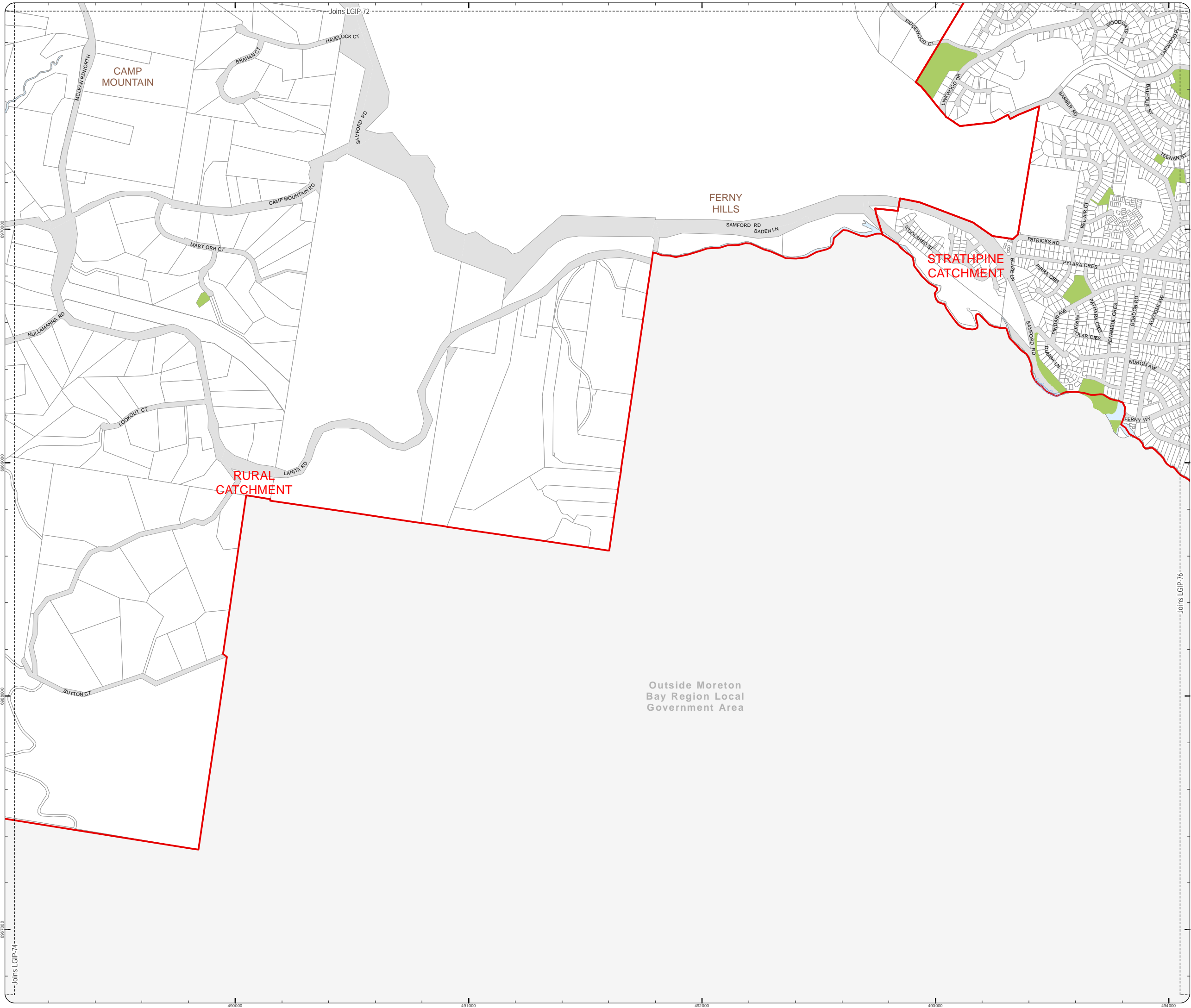
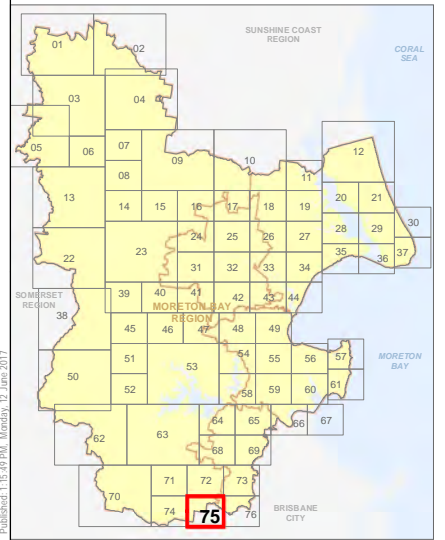
Effective from 3 July 2017

SCALE (A3): 1:15,000

Date Produced: 12 June 2017
 Projection: Map Grid of Australia, Zone 56
 Horizontal Datum: Geocentric Datum of Australia 1994

DISCLAIMER: Some of the information shown in this document has been provided to Council from external third parties. Council makes no representation and gives no warranty about the accuracy, reliability, completeness or suitability for any particular purpose of the information. Persons should not rely on the information shown in this document to make any decision with financial or legal implications and should instead rely on their own enquiries. To the full extent that it is able to do so in law, Council disclaims all liability (including liability in negligence) for all costs, losses and damages (including indirect and consequential costs, losses and damages) caused by or arising from anyone using or relying on the information shown in this document for any purpose whatsoever. © Copyright Moreton Bay Regional Council 2017

DCDB (Version Apr 2016) is reproduced with the permission of the State of Queensland.



LGIP_OpenSpace_and_CommunityFacilities_Network.mxd
 6887000
 6888000
 6889000
 6890000
 6891000
 6892000
 6893000
 6894000
 6895000
 6896000
 6897000
 6898000
 6899000
 6900000
 6901000
 6902000
 6903000
 6904000
 6905000
 6906000
 6907000
 6908000
 6909000
 6910000
 6911000
 6912000
 6913000
 6914000
 6915000
 6916000
 6917000
 6918000
 6919000
 6920000
 6921000
 6922000
 6923000
 6924000
 6925000
 6926000
 6927000
 6928000
 6929000
 6930000
 6931000
 6932000
 6933000
 6934000
 6935000
 6936000
 6937000
 6938000
 6939000
 6940000
 6941000
 6942000
 6943000
 6944000
 6945000
 6946000
 6947000
 6948000
 6949000
 6950000
 6951000
 6952000
 6953000
 6954000
 6955000
 6956000
 6957000
 6958000
 6959000
 6960000
 6961000
 6962000
 6963000
 6964000
 6965000
 6966000
 6967000
 6968000
 6969000
 6970000
 6971000
 6972000
 6973000
 6974000
 6975000
 6976000
 6977000
 6978000
 6979000
 6980000
 6981000
 6982000
 6983000
 6984000
 6985000
 6986000
 6987000
 6988000
 6989000
 6990000
 6991000
 6992000
 6993000
 6994000
 6995000
 6996000
 6997000
 6998000
 6999000
 7000000

Property boundary

Future Trunk Land For Community Facilities Network

Future Land for Community Facilities - Location Approximate
Note: The Moreton Bay Local Government boundary is the service catchment for the Community Facilities Network

Future Trunk Public Parks Network

- Future Recreation Park
- RR - Regional Recreation Park
 - RC - Regional Civic
 - RF - Regional Foreshore
 - DR - District Recreation Park
 - DC - District Civic
 - DF - District Foreshore
 - LR - Local Recreation Park
 - LF - Local Foreshore
- Future Sports Facility
- RS - Regional Sport
 - DS - District Sport

Location

- Approximate
- Exact

- Solution
- Investigation
 - New Land
 - New Land & Embellishment
 - Upgrade

Public Parks Service Catchments

- Catchment Boundary

Existing Trunk Land For Community Facilities Network

Existing Community Facilities Network

Existing Trunk Public Parks Network

Existing Public Parks Network

Effective from 3 July 2017

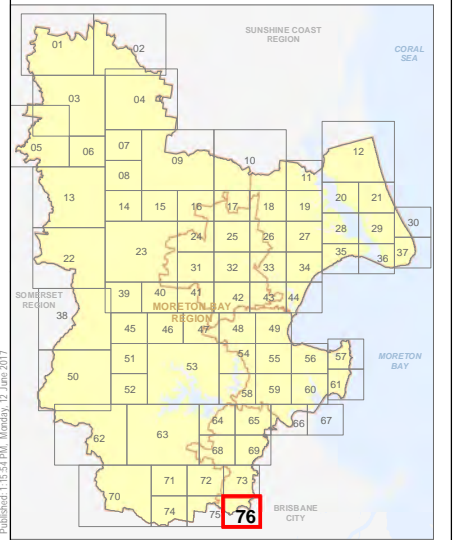
0 200 400 600 Metres

SCALE (A3): 1:15,000

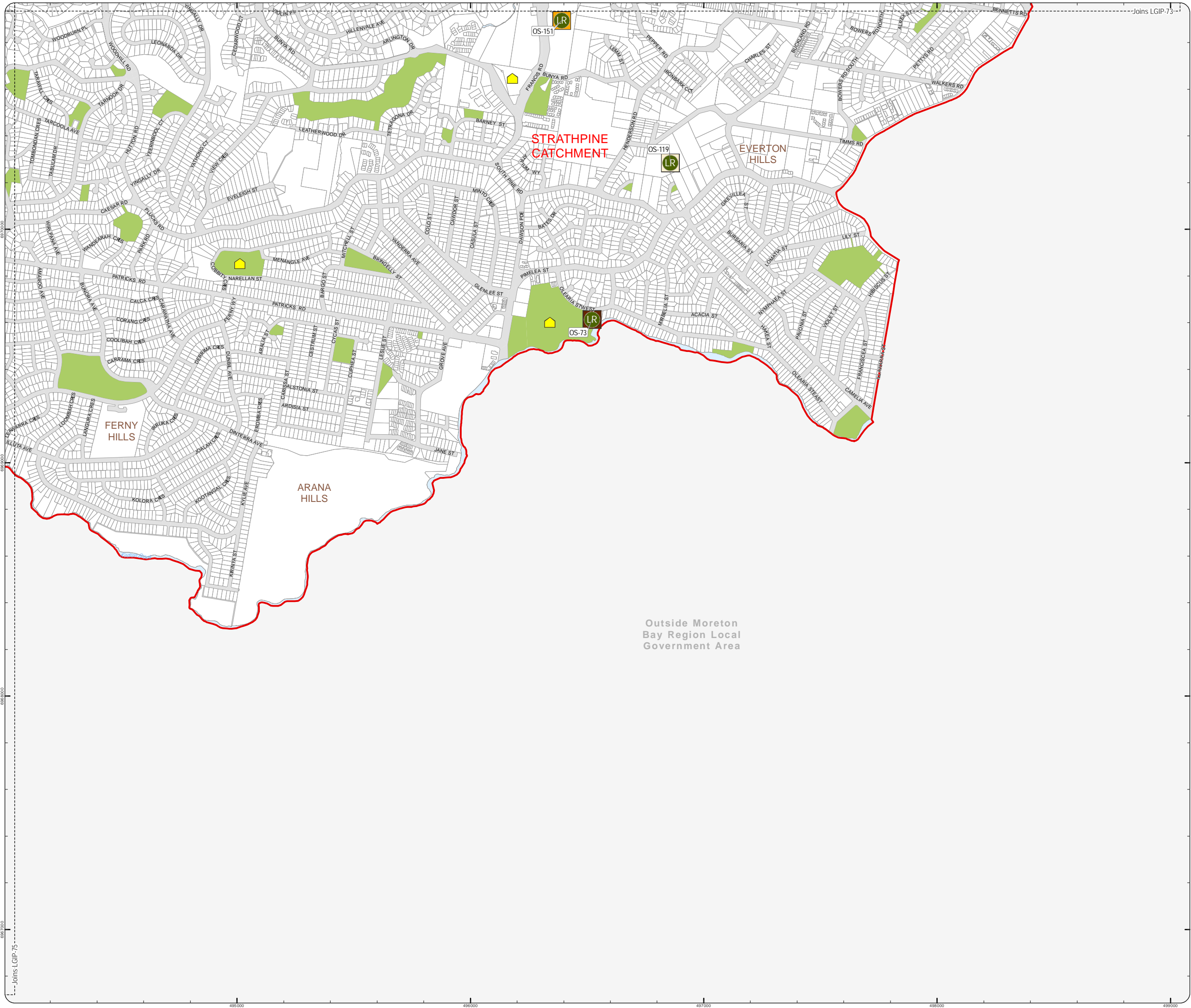
Date Produced: 12 June 2017
Projection: Map Grid of Australia, Zone 56
Horizontal Datum: Geocentric Datum of Australia 1994

DISCLAIMER: Some of the information shown in this document has been provided to Council from external third parties. Council makes no representation and gives no warranty about the accuracy, reliability, completeness or suitability for any particular purpose of the information. Persons should not rely on the information shown in this document to make any decision with financial or legal implications and should instead rely on their own enquiries. To the full extent that it is able to do so in law, Council disclaims all liability (including liability in negligence) for all costs, losses and damages (including indirect and consequential costs, losses and damages) caused by or arising from anyone using or relying on the information shown in this document for any purpose whatsoever. © Copyright Moreton Bay Regional Council 2017

DCDB (Version Apr 2016) is reproduced with the permission of the State of Queensland.



LGP17-76 PC



Outside Moreton Bay Region Local Government Area