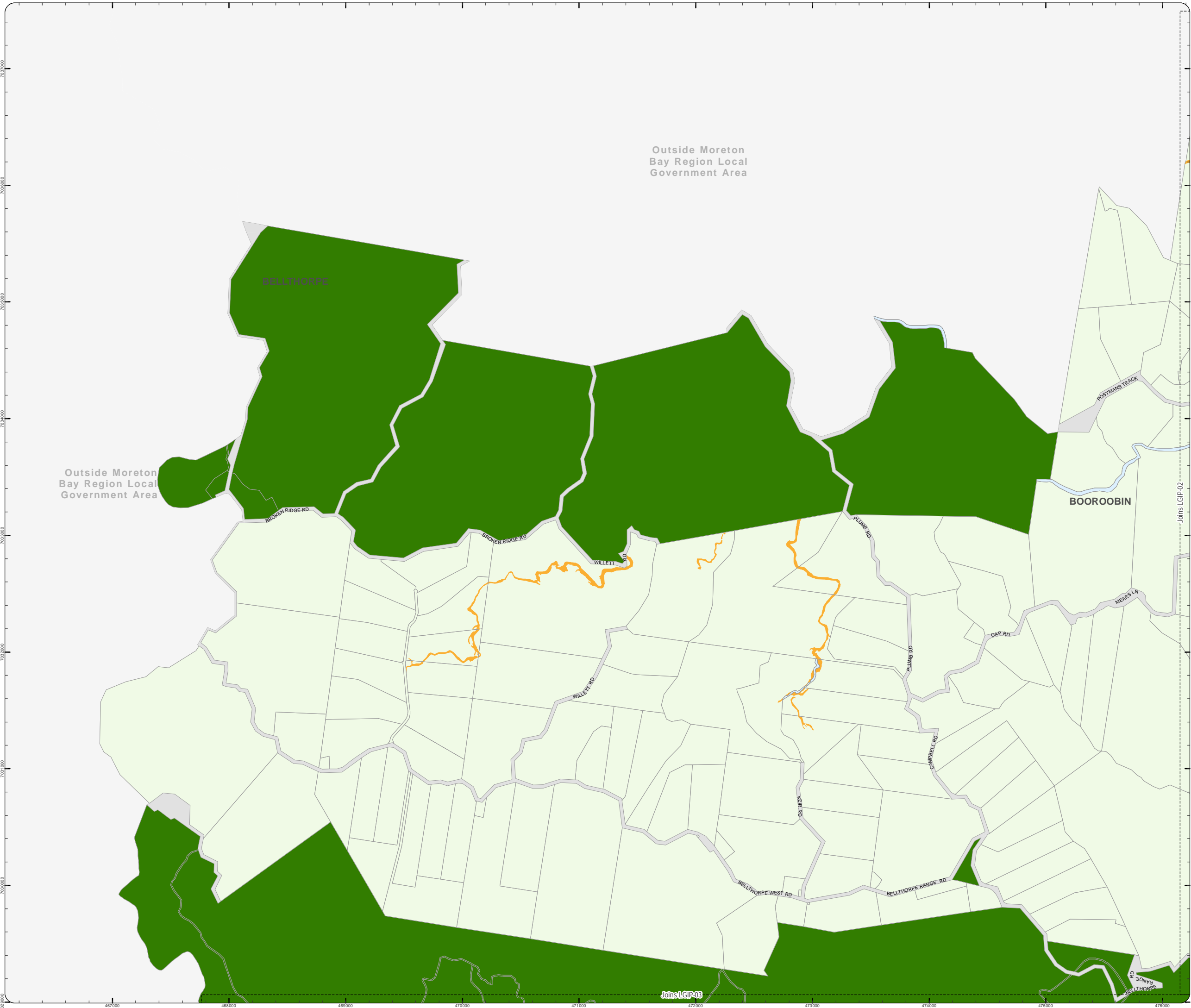


LOCAL GOVERNMENT INFRASTRUCTURE PLAN
PRIORITY INFRASTRUCTURE AREA

- Property boundaries
 - Priority Infrastructure Area
- Zones
- General residential
 - Centre
 - Recreation and open space
 - Environmental management and conservation
 - Industry
 - Community facilities
 - Emerging community
 - Extractive industry
 - Limited development
 - Rural
 - Rural residential
 - Township



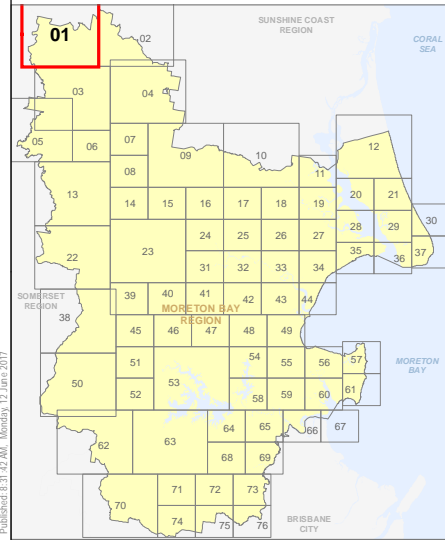
Effective from 3 July 2017

SCALE (A3): 1:30,000

Date Produced: 12 June 2017
 Projection: Map Grid of Australia, Zone 56
 Horizontal Datum: Geocentric Datum of Australia 1994

DISCLAIMER: Some of the information shown in this document has been provided to Council from external third parties. Council makes no representation and gives no warranty about the accuracy, reliability, completeness or suitability for any particular purpose of the information. Persons should not rely on the information shown in this document to make any decision with financial or legal implications and should instead rely on their own enquiries. To the full extent that it is able to do so in law, Council disclaims all liability (including liability in negligence) for all costs, losses and damages (including indirect and consequential costs, losses and damages) caused by or arising from anyone using or relying on the information shown in this document for any purpose whatsoever. © Copyright Moreton Bay Regional Council 2017

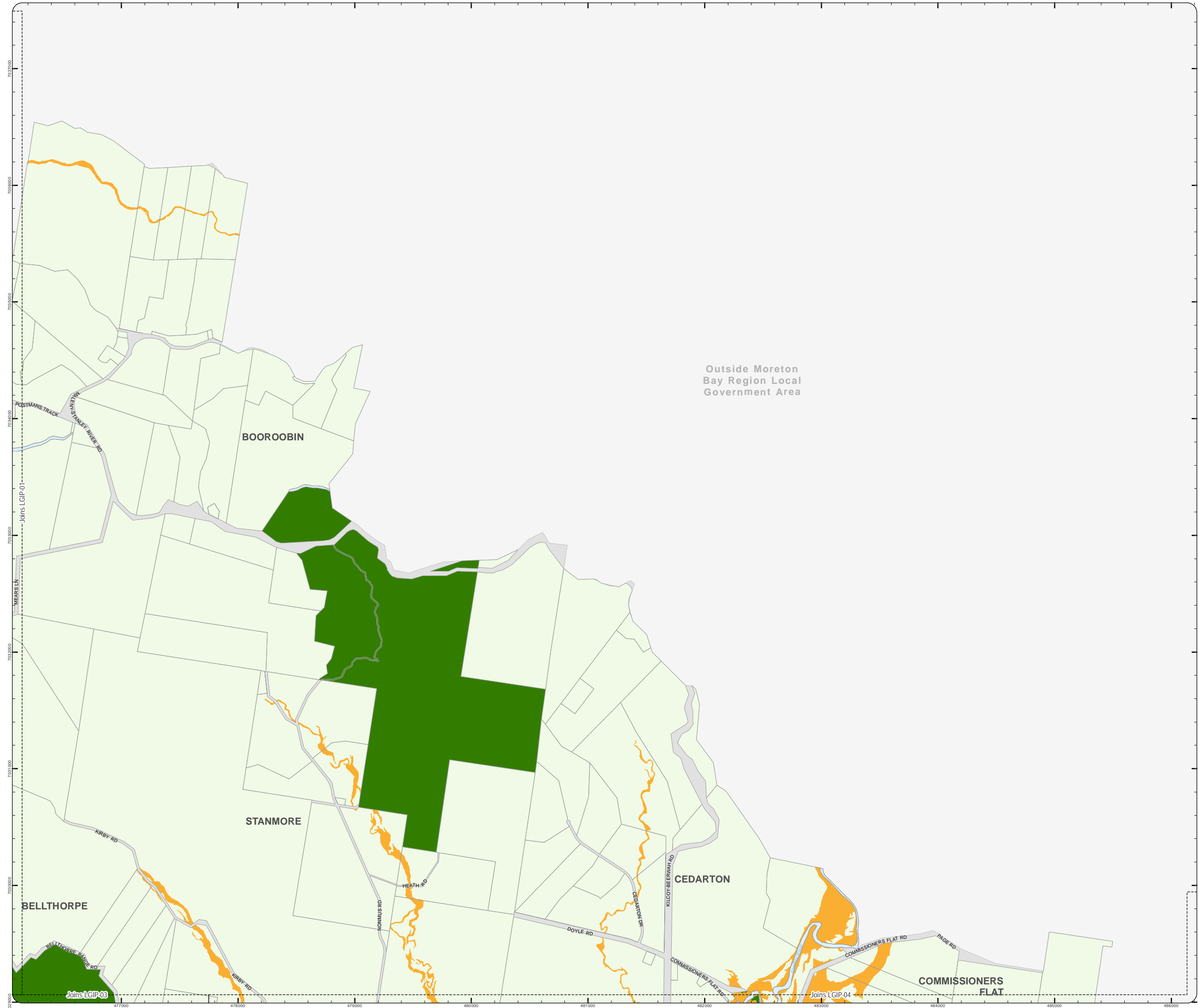
DCDB (Version Apr 2016) is reproduced with the permission of the State of Queensland.



LGIP-1
PIA Extent Map

LOCAL GOVERNMENT INFRASTRUCTURE PLAN
PRIORITY INFRASTRUCTURE AREA

-  Property boundaries
 -  Priority Infrastructure Area
- Zones
-  General residential
 -  Centre
 -  Recreation and open space
 -  Environmental management and conservation
 -  Industry
 -  Community facilities
 -  Emerging community
 -  Extractive industry
 -  Limited development
 -  Rural
 -  Rural residential
 -  Township



Effective from 3 July 2017

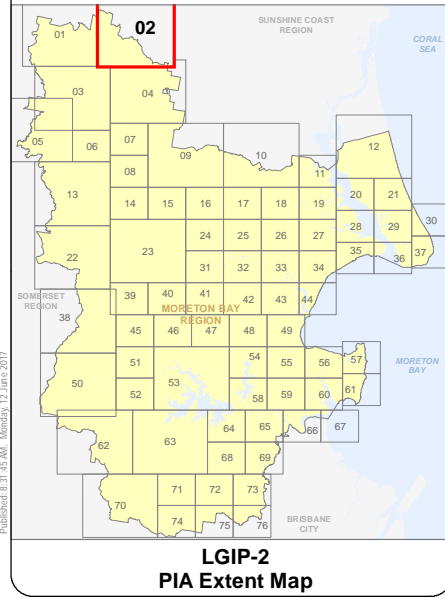
0 400 800 1,200 Metres

SCALE (A3): 1:30,000

Date Produced: 12 June 2017
Projection: Map Grid of Australia, Zone 56
Horizontal Datum: Geocentric Datum of Australia 1994

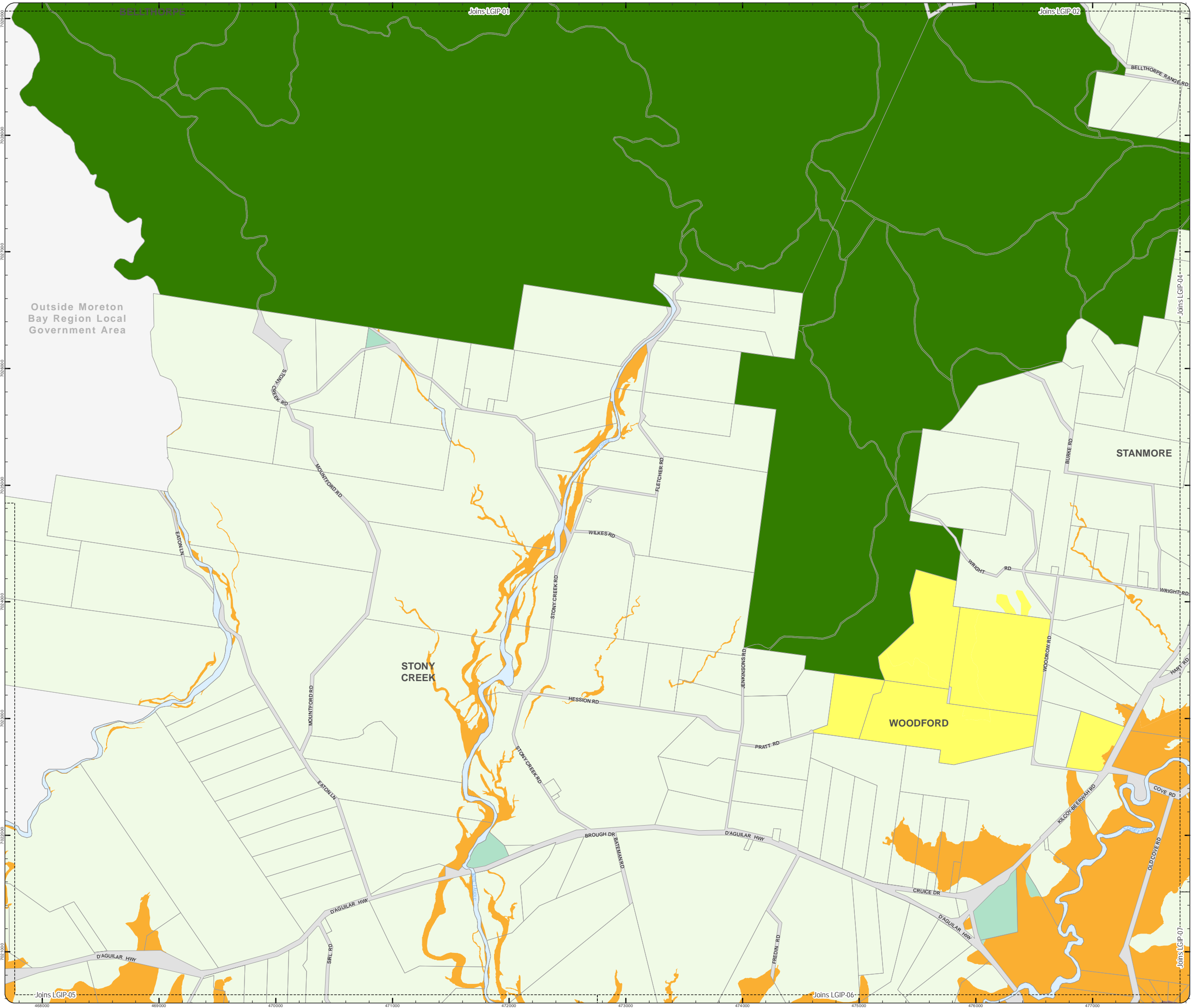
DISCLAIMER: Some of the information shown in this document has been provided to Council from external third parties. Council makes no representation and gives no warranty about the accuracy, reliability, completeness or suitability for any particular purpose of the information. Persons should not rely on the information shown in this document to make any decision with financial or legal implications and should instead rely on their own enquiries. To the full extent that it is able to do so in law, Council disclaims all liability (including liability in negligence) for all costs, losses and damages (including indirect and consequential costs, losses and damages) caused by or arising from anyone using or relying on the information shown in this document for any purpose whatsoever. © Copyright Moreton Bay Regional Council 2017

DCDB (Version Apr 2016) is reproduced with the permission of the State of Queensland.



LOCAL GOVERNMENT INFRASTRUCTURE PLAN
PRIORITY INFRASTRUCTURE AREA

- Property boundaries
 - Priority Infrastructure Area
- Zones
- General residential
 - Centre
 - Recreation and open space
 - Environmental management and conservation
 - Industry
 - Community facilities
 - Emerging community
 - Extractive industry
 - Limited development
 - Rural
 - Rural residential
 - Township



Effective from 3 July 2017

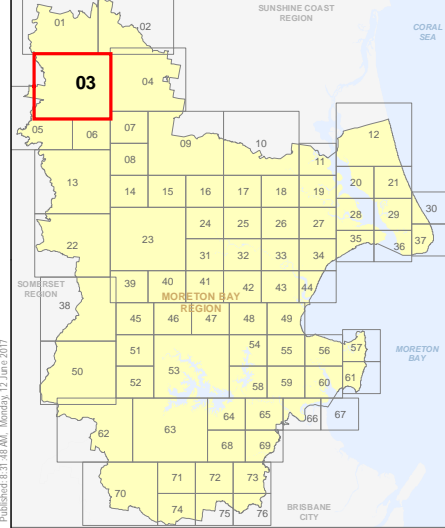
0 400 800 1,200 Metres

SCALE (A3): 1:30,000

Date Produced: 12 June 2017
 Projection: Map Grid of Australia, Zone 56
 Horizontal Datum: Geocentric Datum of Australia 1994

DISCLAIMER: Some of the information shown in this document has been provided to Council from external third parties. Council makes no representation and gives no warranty about the accuracy, reliability, completeness or suitability for any particular purpose of the information. Persons should not rely on the information shown in this document to make any decision with financial or legal implications and should instead rely on their own enquiries. To the full extent that it is able to do so in law, Council disclaims all liability (including liability in negligence) for all costs, losses and damages (including indirect and consequential costs, losses and damages) caused by or arising from anyone using or relying on the information shown in this document for any purpose whatsoever. © Copyright Moreton Bay Regional Council 2017

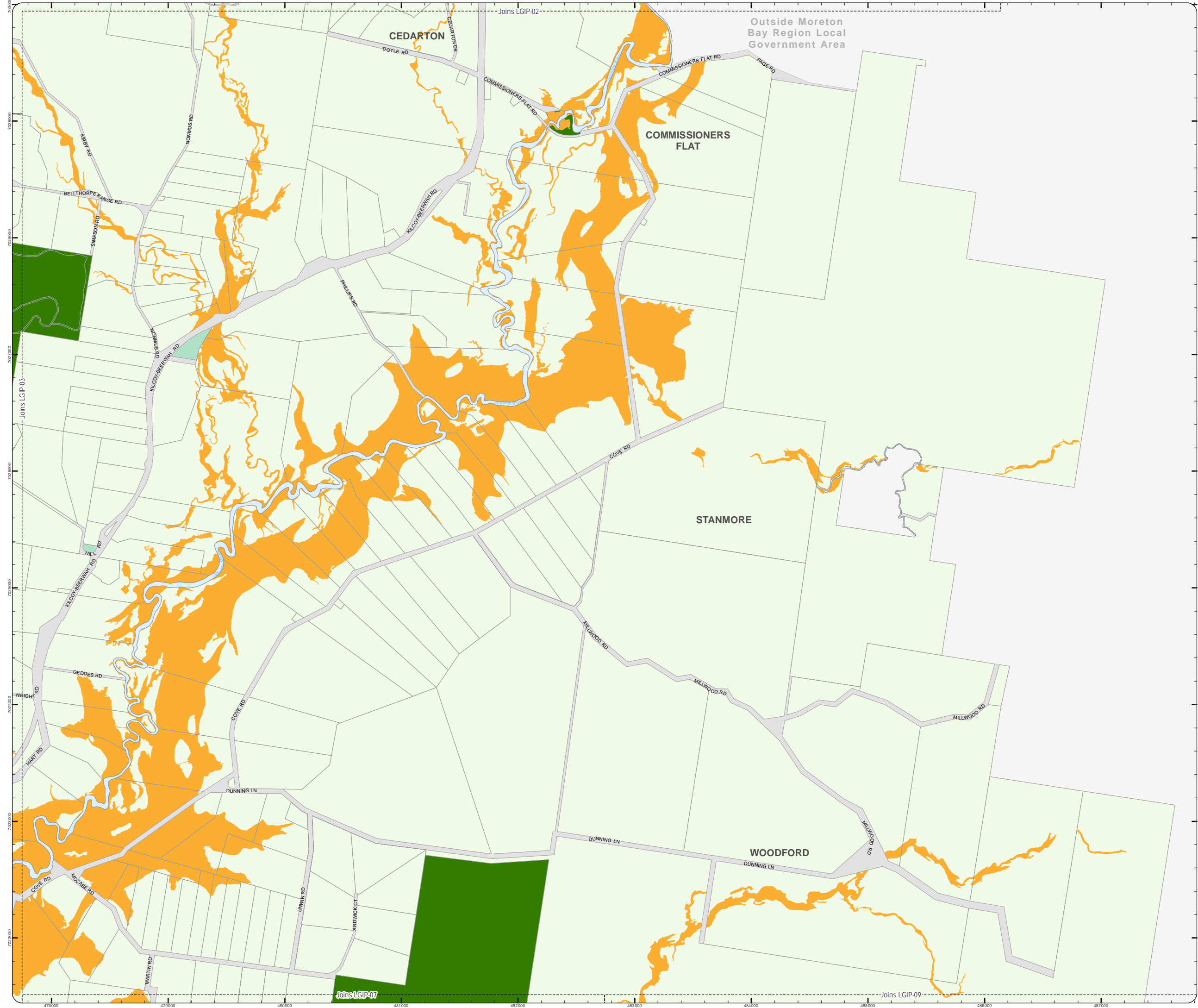
DCDB (Version Apr 2016) is reproduced with the permission of the State of Queensland.



**LGIP-3
PIA Extent Map**

LOCAL GOVERNMENT INFRASTRUCTURE PLAN
PRIORITY INFRASTRUCTURE AREA

- Property boundaries
 - Priority Infrastructure Area
- Zones
- General residential
 - Centre
 - Recreation and open space
 - Environmental management and conservation
 - Industry
 - Community facilities
 - Emerging community
 - Extractive industry
 - Limited development
 - Rural
 - Rural residential
 - Township



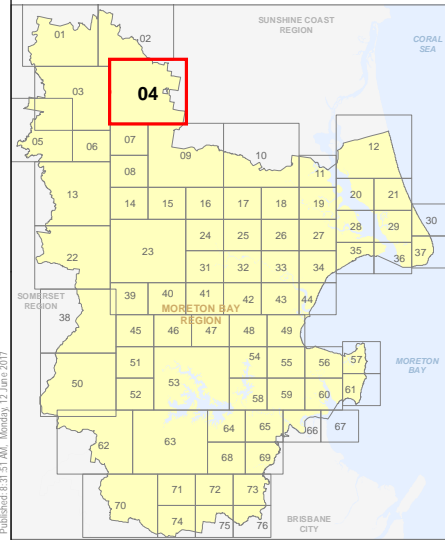
Effective from 3 July 2017

SCALE (A3): 1:30,000

Date Produced: 12 June 2017
 Projection: Map Grid of Australia, Zone 56
 Horizontal Datum: Geocentric Datum of Australia 1994

DISCLAIMER: Some of the information shown in this document has been provided to Council from external third parties. Council makes no representation and gives no warranty about the accuracy, reliability, completeness or suitability for any particular purpose of the information. Persons should not rely on the information shown in this document to make any decision with financial or legal implications and should instead rely on their own enquiries. To the full extent that it is able to do so in law, Council disclaims all liability (including liability in negligence) for all costs, losses and damages (including indirect and consequential costs, losses and damages) caused by or arising from anyone using or relying on the information shown in this document for any purpose whatsoever. © Copyright Moreton Bay Regional Council 2017

DCDB (Version Apr 2016) is reproduced with the permission of the State of Queensland.

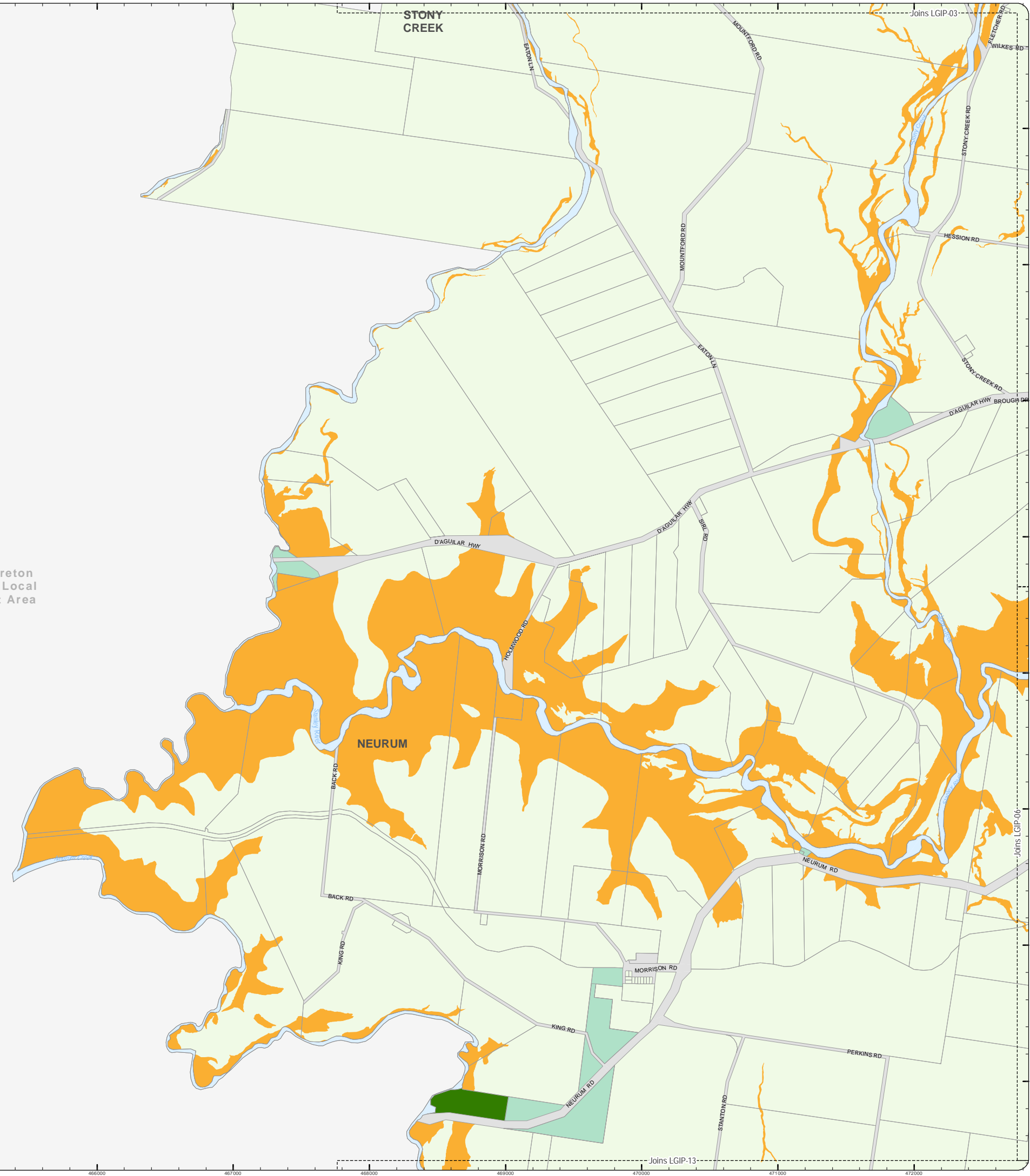


LGIP-4
PIA Extent Map

LOCAL GOVERNMENT INFRASTRUCTURE PLAN
PRIORITY INFRASTRUCTURE AREA

- Property boundaries
 - Priority Infrastructure Area
- Zones
- General residential
 - Centre
 - Recreation and open space
 - Environmental management and conservation
 - Industry
 - Community facilities
 - Emerging community
 - Extractive industry
 - Limited development
 - Rural
 - Rural residential
 - Township

Outside Moreton
Bay Region Local
Government Area



Effective from 3 July 2017

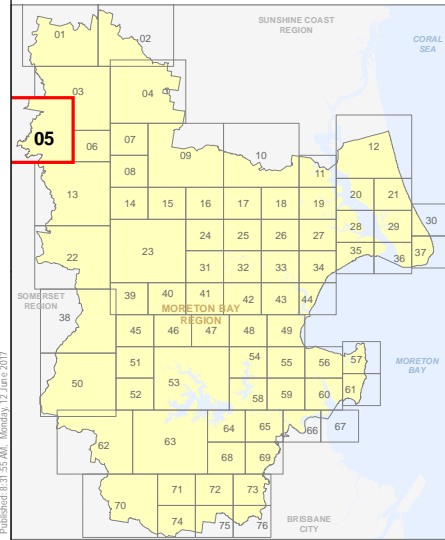
0 400 800 1,200 Metres

SCALE (A3): 1:30,000

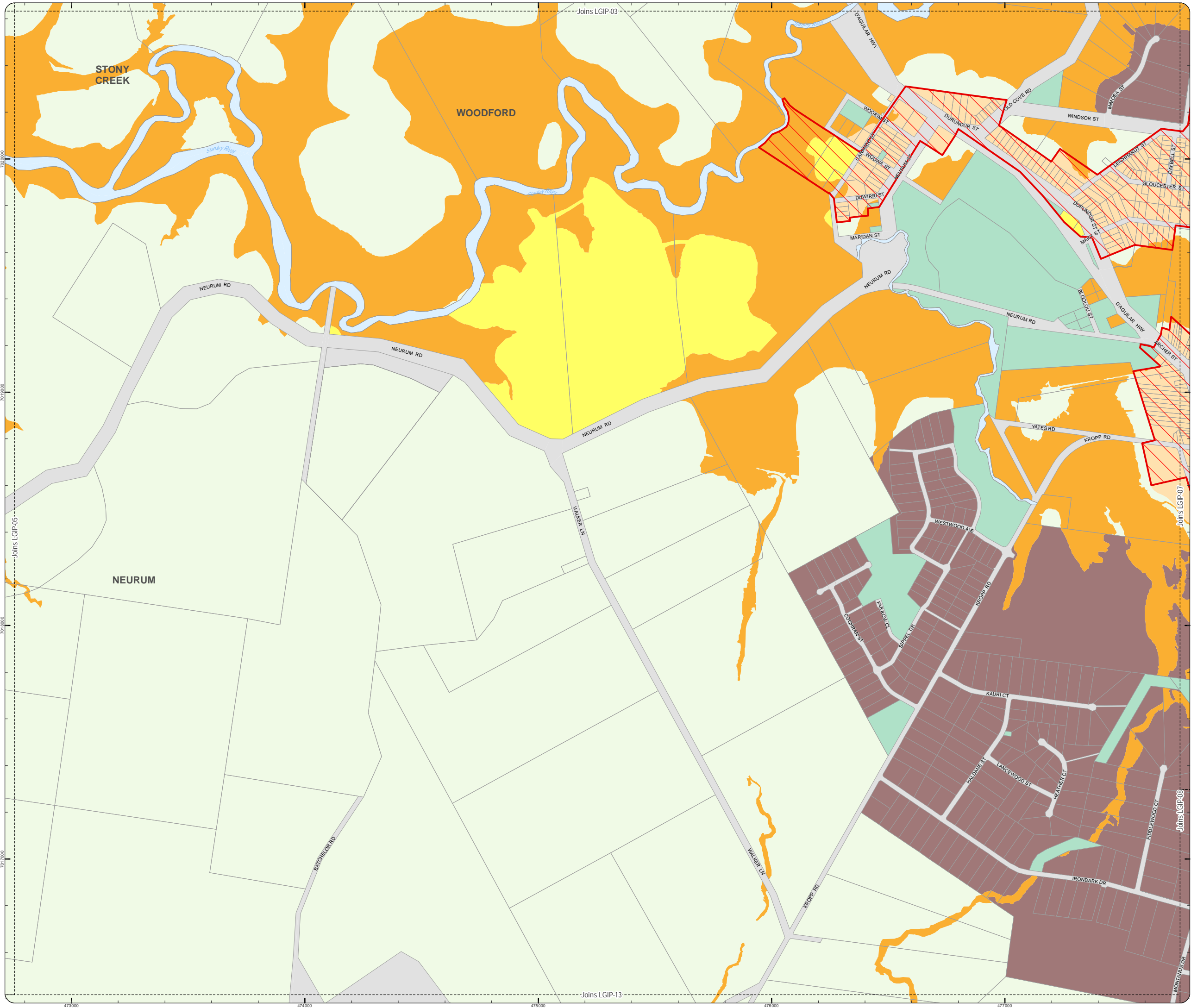
Date Produced: 12 June 2017
Projection: Map Grid of Australia, Zone 56
Horizontal Datum: Geocentric Datum of Australia 1994

DISCLAIMER: Some of the information shown in this document has been provided to Council from external third parties. Council makes no representation and gives no warranty about the accuracy, reliability, completeness or suitability for any particular purpose of the information. Persons should not rely on the information shown in this document to make any decision with financial or legal implications and should instead rely on their own enquiries. To the full extent that it is able to do so in law, Council disclaims all liability (including liability in negligence) for all costs, losses and damages (including indirect and consequential costs, losses and damages) caused by or arising from anyone using or relying on the information shown in this document for any purpose whatsoever. © Copyright Moreton Bay Regional Council 2017

DCDB (Version Apr 2016) is reproduced with the permission of the State of Queensland.



- Property boundaries
 - Priority Infrastructure Area
- Zones
- General residential
 - Centre
 - Recreation and open space
 - Environmental management and conservation
 - Industry
 - Community facilities
 - Emerging community
 - Extractive industry
 - Limited development
 - Rural
 - Rural residential
 - Township



Effective from 3 July 2017

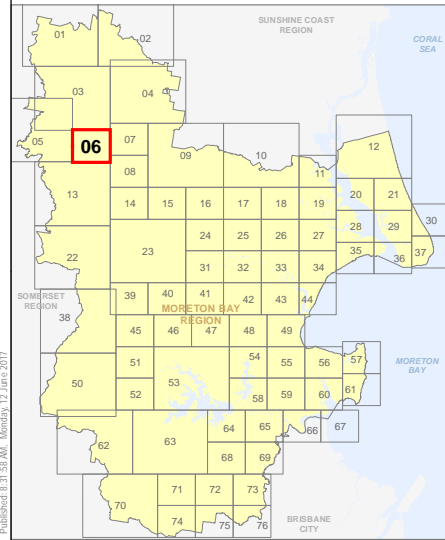
0 200 400 600 Metres

SCALE (A3): 1:15,000

Date Produced: 12 June 2017
Projection: Map Grid of Australia, Zone 56
Horizontal Datum: Geocentric Datum of Australia 1994

DISCLAIMER: Some of the information shown in this document has been provided to Council from external third parties. Council makes no representation and gives no warranty about the accuracy, reliability, completeness or suitability for any particular purpose of the information. Persons should not rely on the information shown in this document to make any decision with financial or legal implications and should instead rely on their own enquiries. To the full extent that it is able to do so in law, Council disclaims all liability (including liability in negligence) for all costs, losses and damages (including indirect and consequential costs, losses and damages) caused by or arising from anyone using or relying on the information shown in this document for any purpose whatsoever. © Copyright Moreton Bay Regional Council 2017

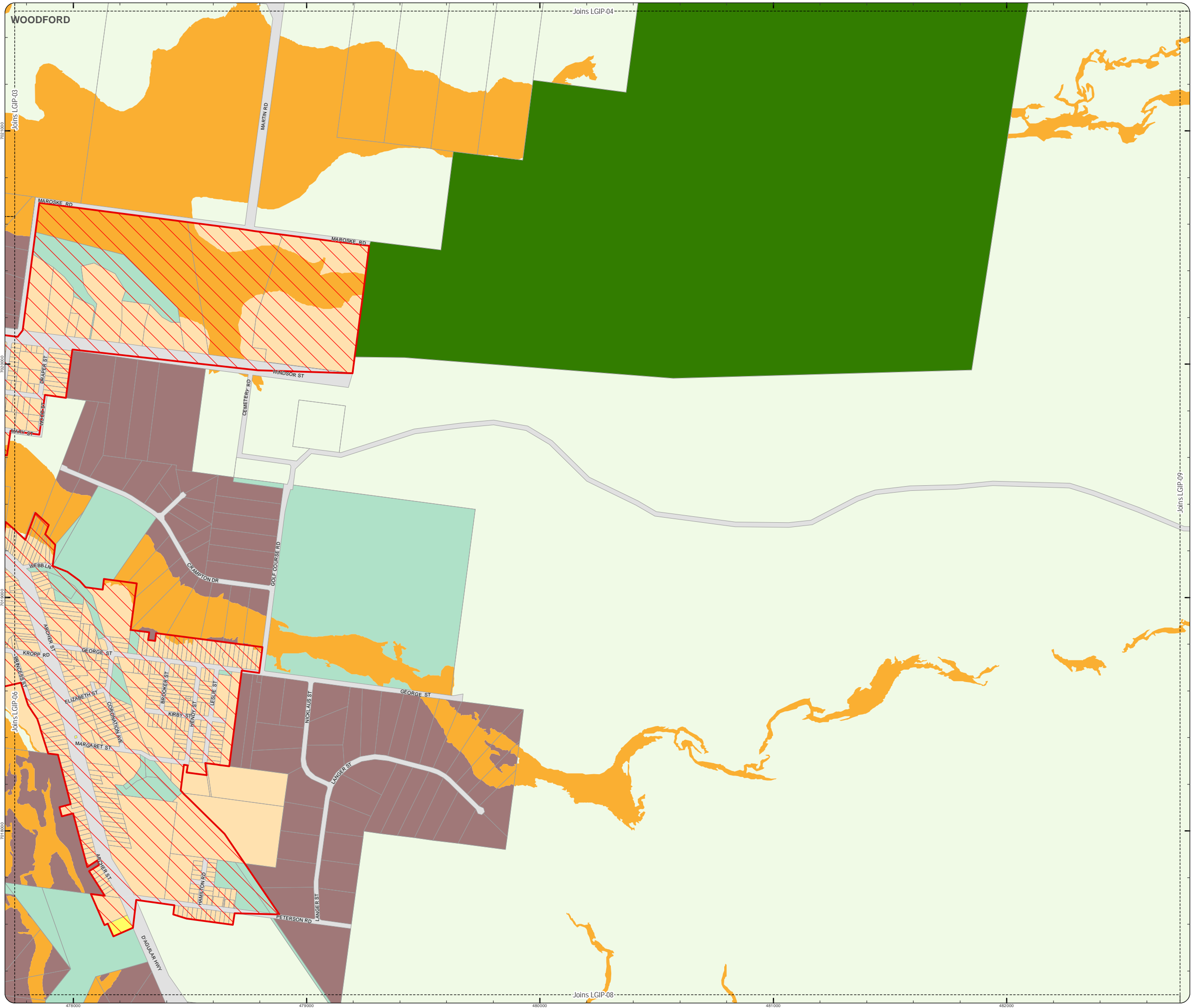
DCDB (Version Apr 2016) is reproduced with the permission of the State of Queensland.



LGIP-6
PIA Extent Map

- Property boundaries
- Priority Infrastructure Area

- Zones
- General residential
 - Centre
 - Recreation and open space
 - Environmental management and conservation
 - Industry
 - Community facilities
 - Emerging community
 - Extractive industry
 - Limited development
 - Rural
 - Rural residential
 - Township

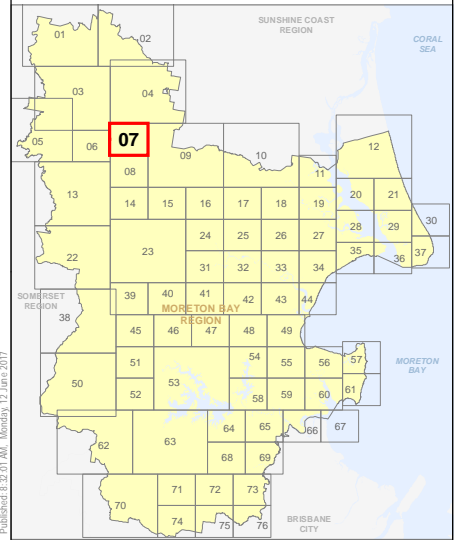


Effective from 3 July 2017

SCALE (A3): 1:15,000
 Date Produced: 12 June 2017
 Projection: Map Grid of Australia, Zone 56
 Horizontal Datum: Geocentric Datum of Australia 1994

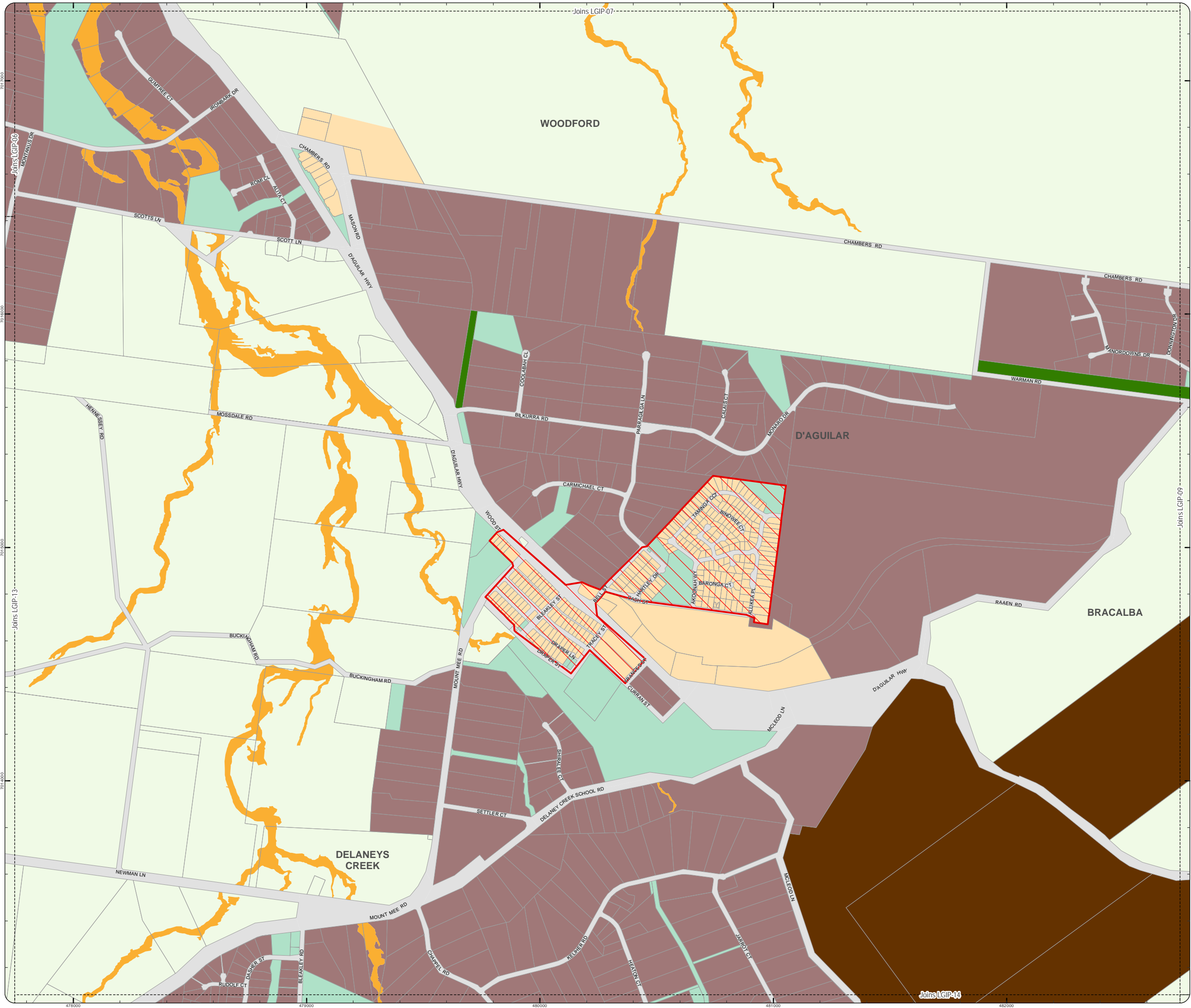
DISCLAIMER: Some of the information shown in this document has been provided to Council from external third parties. Council makes no representation and gives no warranty about the accuracy, reliability, completeness or suitability for any particular purpose of the information. Persons should not rely on the information shown in this document to make any decision with financial or legal implications and should instead rely on their own enquiries. To the full extent that it is able to do so in law, Council disclaims all liability (including liability in negligence) for all costs, losses and damages (including indirect and consequential costs, losses and damages) caused by or arising from anyone using or relying on the information shown in this document for any purpose whatsoever. © Copyright Moreton Bay Regional Council 2017

DCDB (Version Apr 2016) is reproduced with the permission of the State of Queensland.



LGIP-7
PIA Extent Map

- Property boundaries
 - Priority Infrastructure Area
- Zones
- General residential
 - Centre
 - Recreation and open space
 - Environmental management and conservation
 - Industry
 - Community facilities
 - Emerging community
 - Extractive industry
 - Limited development
 - Rural
 - Rural residential
 - Township



Effective from 3 July 2017

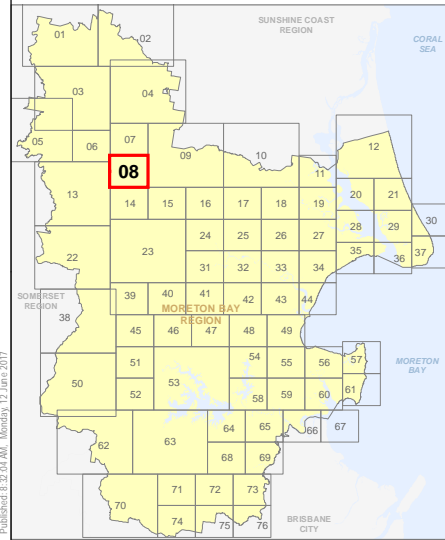
0 200 400 600 Metres

SCALE (A3): 1:15,000

Date Produced: 12 June 2017
Projection: Map Grid of Australia, Zone 56
Horizontal Datum: Geocentric Datum of Australia 1994

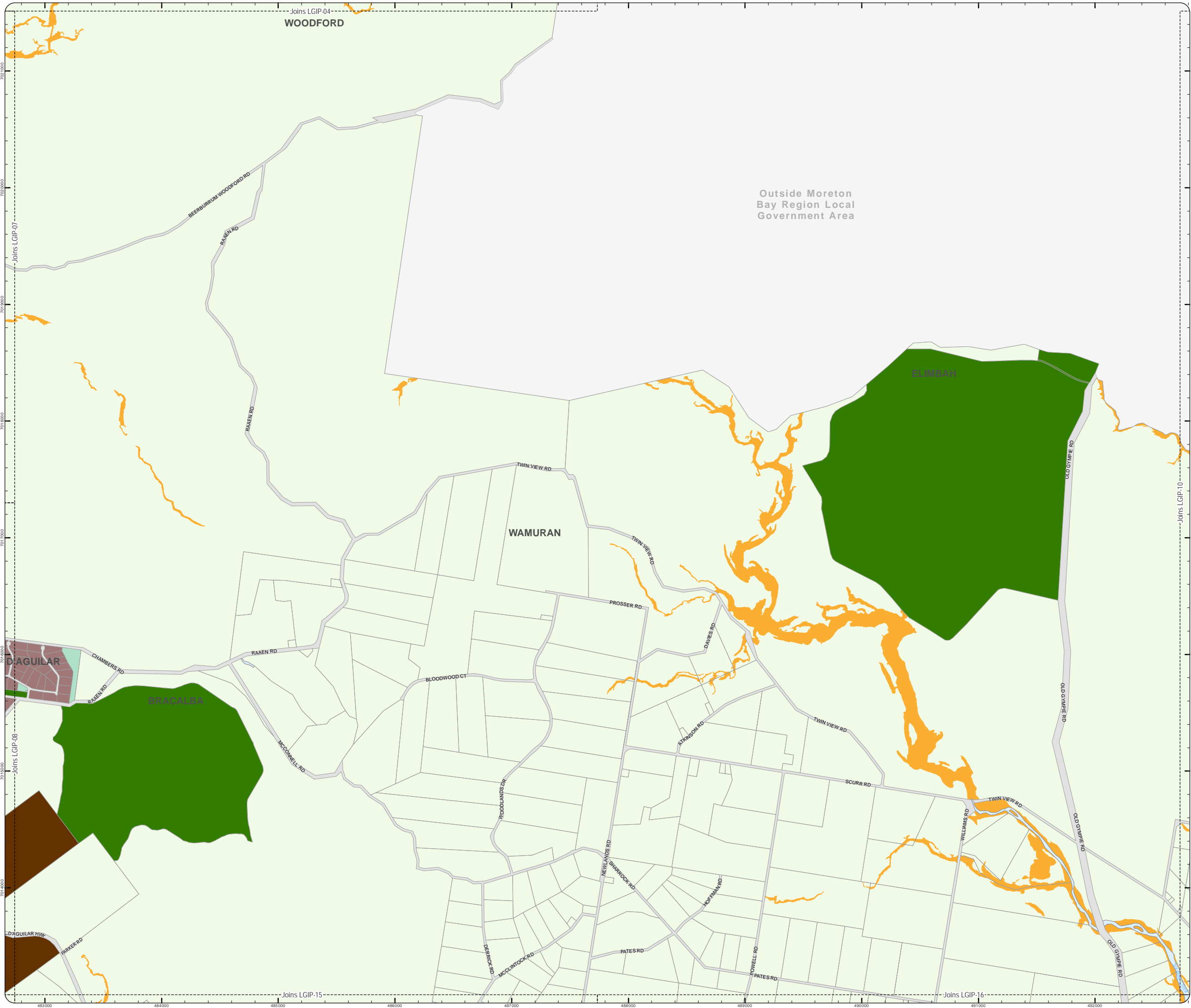
DISCLAIMER: Some of the information shown in this document has been provided to Council from external third parties. Council makes no representation and gives no warranty about the accuracy, reliability, completeness or suitability for any particular purpose of the information. Persons should not rely on the information shown in this document to make any decision with financial or legal implications and should instead rely on their own enquiries. To the full extent that it is able to do so in law, Council disclaims all liability (including liability in negligence) for all costs, losses and damages (including indirect and consequential costs, losses and damages) caused by or arising from anyone using or relying on the information shown in this document for any purpose whatsoever. © Copyright Moreton Bay Regional Council 2017

DCDB (Version Apr 2016) is reproduced with the permission of the State of Queensland.



LOCAL GOVERNMENT INFRASTRUCTURE PLAN
PRIORITY INFRASTRUCTURE AREA

- Property boundaries
 - Priority Infrastructure Area
- Zones
- General residential
 - Centre
 - Recreation and open space
 - Environmental management and conservation
 - Industry
 - Community facilities
 - Emerging community
 - Extractive industry
 - Limited development
 - Rural
 - Rural residential
 - Township



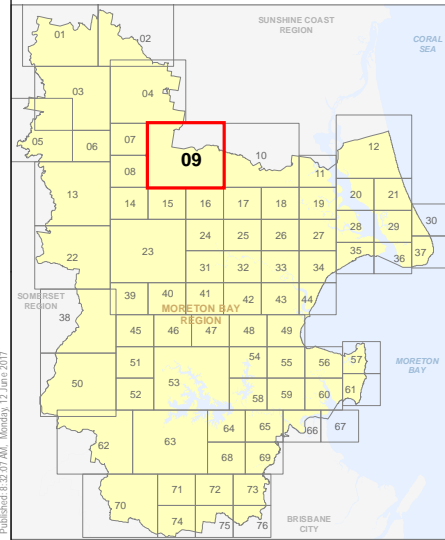
Effective from 3 July 2017

SCALE (A3): 1:30,000

Date Produced: 12 June 2017
 Projection: Map Grid of Australia, Zone 56
 Horizontal Datum: Geocentric Datum of Australia 1994

DISCLAIMER: Some of the information shown in this document has been provided to Council from external third parties. Council makes no representation and gives no warranty about the accuracy, reliability, completeness or suitability for any particular purpose of the information. Persons should not rely on the information shown in this document to make any decision with financial or legal implications and should instead rely on their own enquiries. To the full extent that it is able to do so in law, Council disclaims all liability (including liability in negligence) for all costs, losses and damages (including indirect and consequential costs, losses and damages) caused by or arising from anyone using or relying on the information shown in this document for any purpose whatsoever. © Copyright Moreton Bay Regional Council 2017

DCDB (Version Apr 2016) is reproduced with the permission of the State of Queensland.



- Property boundaries
- Priority Infrastructure Area

- Zones
- General residential
 - Centre
 - Recreation and open space
 - Environmental management and conservation
 - Industry
 - Community facilities
 - Emerging community
 - Extractive industry
 - Limited development
 - Rural
 - Rural residential
 - Township

Outside Moreton
Bay Region Local
Government Area



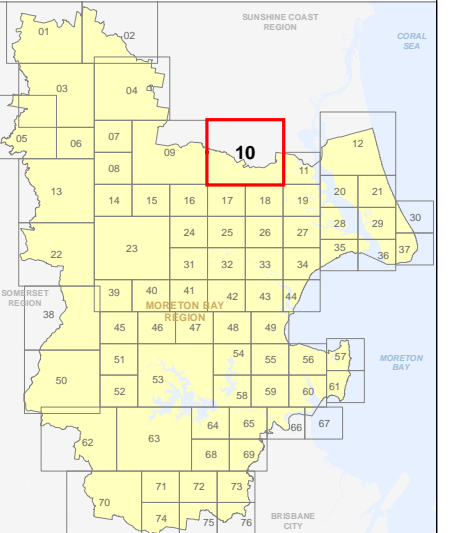
Effective from 3 July 2017



SCALE (A3): 1:30,000
 Date Produced: 12 June 2017
 Projection: Map Grid of Australia, Zone 56
 Horizontal Datum: Geocentric Datum of Australia 1994

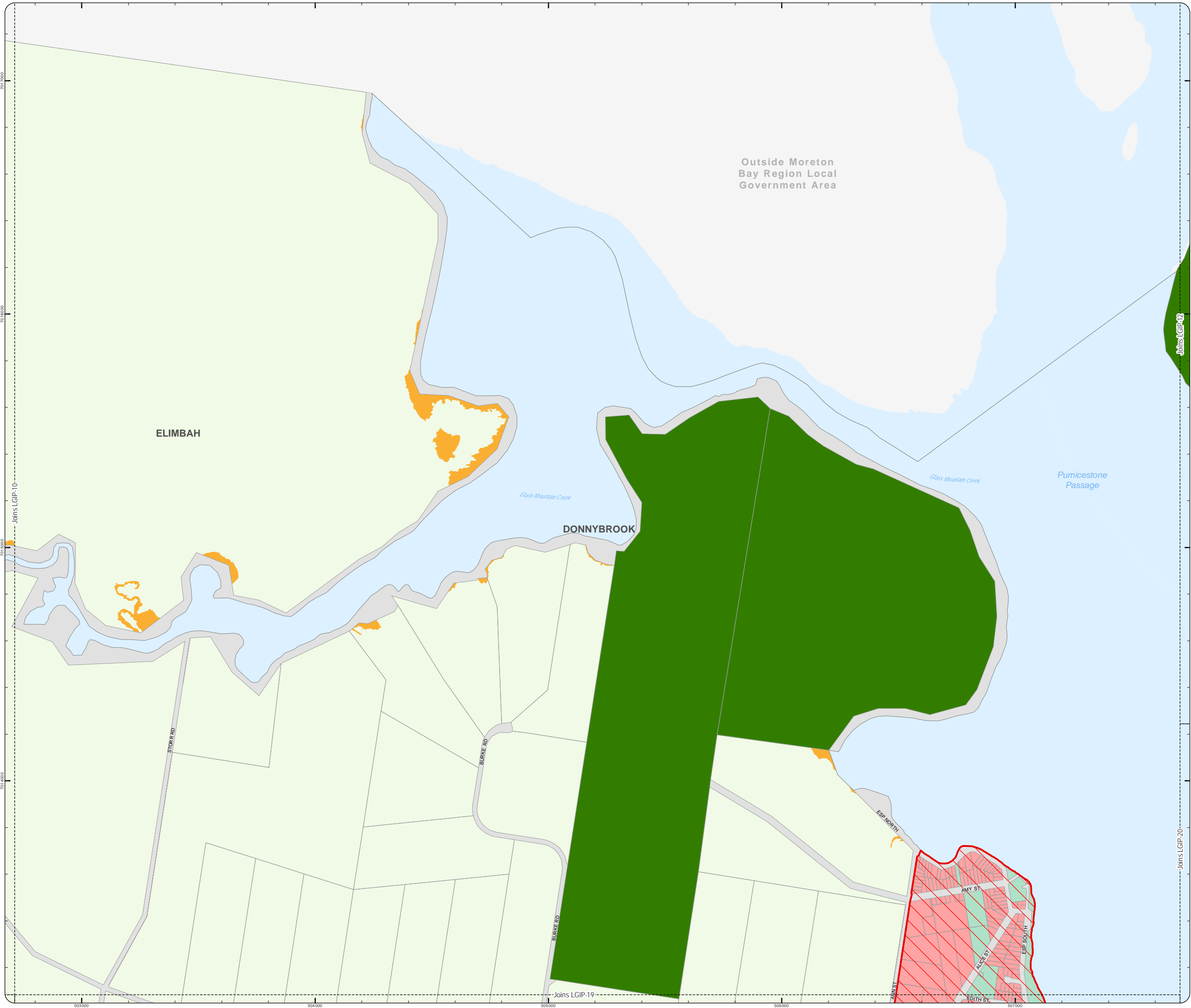
DISCLAIMER: Some of the information shown in this document has been provided to Council from external third parties. Council makes no representation and gives no warranty about the accuracy, reliability, completeness or suitability for any particular purpose of the information. Persons should not rely on the information shown in this document to make any decision with financial or legal implications and should instead rely on their own enquiries. To the full extent that it is able to do so in law, Council disclaims all liability (including liability in negligence) for all costs, losses and damages (including indirect and consequential costs, losses and damages) caused by or arising from anyone using or relying on the information shown in this document for any purpose whatsoever. © Copyright Moreton Bay Regional Council 2017

DCDB (Version Apr 2016) is reproduced with the permission of the State of Queensland.



LGIP-10
PIA Extent Map

- Property boundaries
 - Priority Infrastructure Area
- Zones
- General residential
 - Centre
 - Recreation and open space
 - Environmental management and conservation
 - Industry
 - Community facilities
 - Emerging community
 - Extractive industry
 - Limited development
 - Rural
 - Rural residential
 - Township



Effective from 3 July 2017

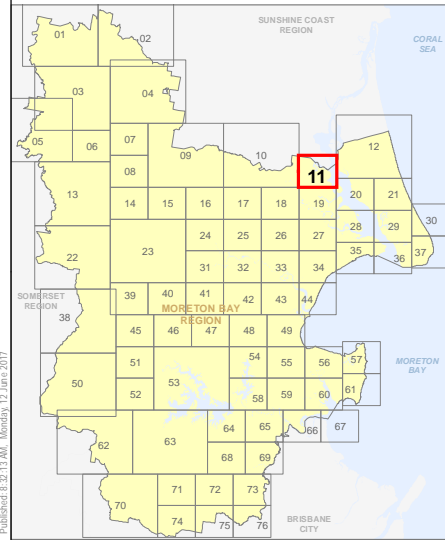
0 200 400 600 Metres

SCALE (A3): 1:15,000

Date Produced: 12 June 2017
 Projection: Map Grid of Australia, Zone 56
 Horizontal Datum: Geocentric Datum of Australia 1994



DISCLAIMER: Some of the information shown in this document has been provided to Council from external third parties. Council makes no representation and gives no warranty about the accuracy, reliability, completeness or suitability for any particular purpose of the information. Persons should not rely on the information shown in this document to make any decision with financial or legal implications and should instead rely on their own enquiries. To the full extent that it is able to do so in law, Council disclaims all liability (including liability in negligence) for all costs, losses and damages (including indirect and consequential costs, losses and damages) caused by or arising from anyone using or relying on the information shown in this document for any purpose whatsoever. © Copyright Moreton Bay Regional Council 2017

DCDB (Version Apr 2016) is reproduced with the permission of the State of Queensland.



**LGIP-11
PIA Extent Map**

LOCAL GOVERNMENT INFRASTRUCTURE PLAN
PRIORITY INFRASTRUCTURE AREA

-  Property boundaries
-  Priority Infrastructure Area

- Zones
-  General residential
 -  Centre
 -  Recreation and open space
 -  Environmental management and conservation
 -  Industry
 -  Community facilities
 -  Emerging community
 -  Extractive industry
 -  Limited development
 -  Rural
 -  Rural residential
 -  Township

Outside Moreton
Bay Region Local
Government Area

Coral
Sea

WELSBY

Pumicestone
Passage

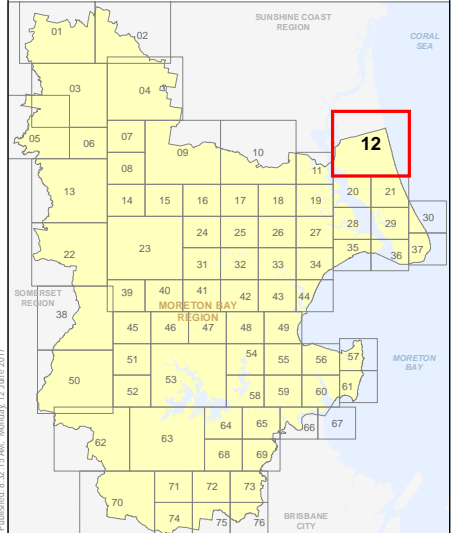
Effective from 3 July 2017

0 400 800 1,200 Metres

SCALE (A3): 1:30,000
Date Produced: 12 June 2017
Projection: Map Grid of Australia, Zone 56
Horizontal Datum: Geocentric Datum of Australia 1994

DISCLAIMER: Some of the information shown in this document has been provided to Council from external third parties. Council makes no representation and gives no warranty about the accuracy, reliability, completeness or suitability for any particular purpose of the information. Persons should not rely on the information shown in this document to make any decision with financial or legal implications and should instead rely on their own enquiries. To the full extent that it is able to do so in law, Council disclaims all liability (including liability in negligence) for all costs, losses and damages (including indirect and consequential costs, losses and damages) caused by or arising from anyone using or relying on the information shown in this document for any purpose whatsoever. © Copyright Moreton Bay Regional Council 2017

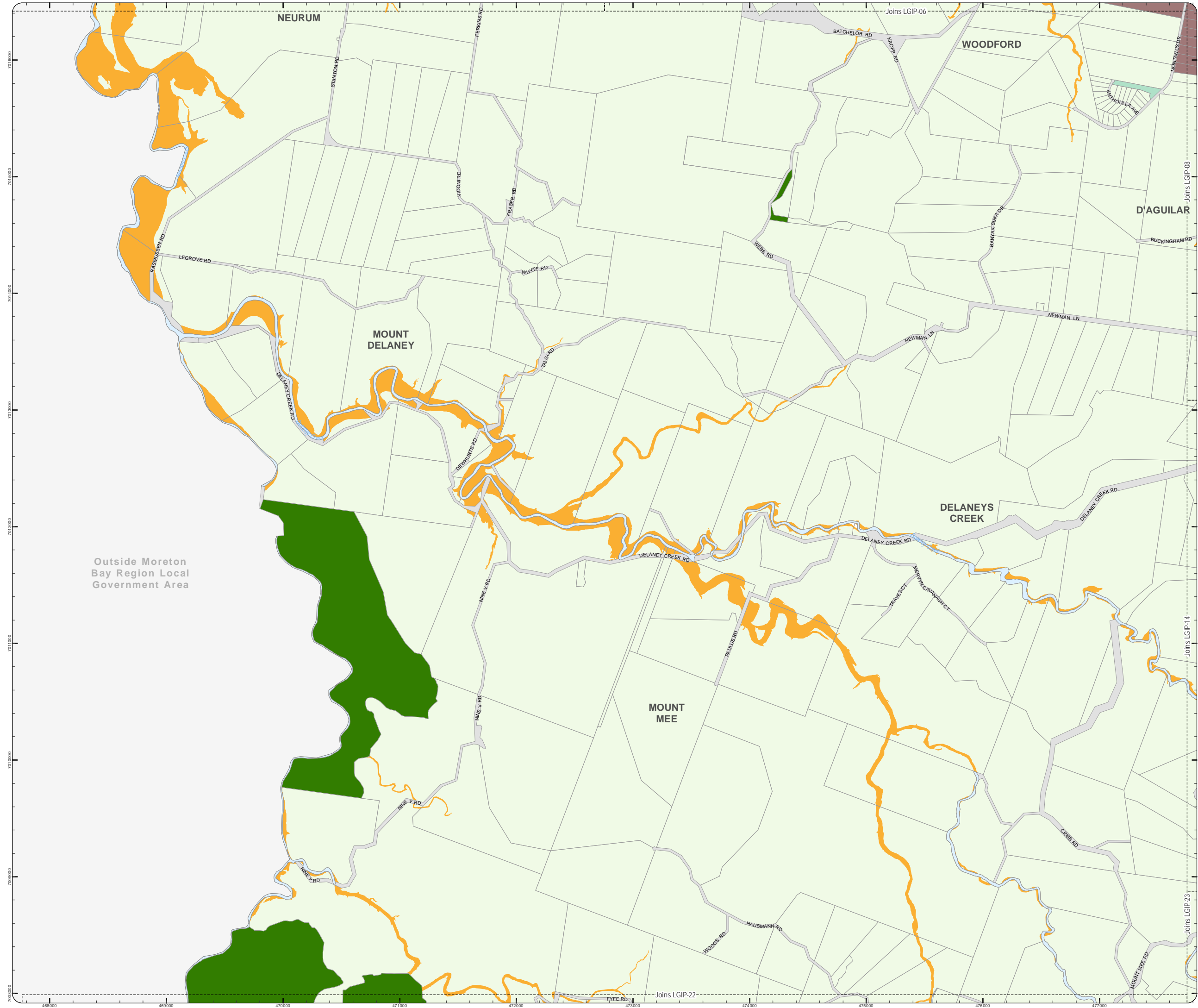
DCDB (Version Apr 2016) is reproduced with the permission of the State of Queensland.



LGIP-12
PIA Extent Map

- Property boundaries
- Priority Infrastructure Area

- Zones
- General residential
 - Centre
 - Recreation and open space
 - Environmental management and conservation
 - Industry
 - Community facilities
 - Emerging community
 - Extractive industry
 - Limited development
 - Rural
 - Rural residential
 - Township



Effective from 3 July 2017

0 400 800 1,200 Metres

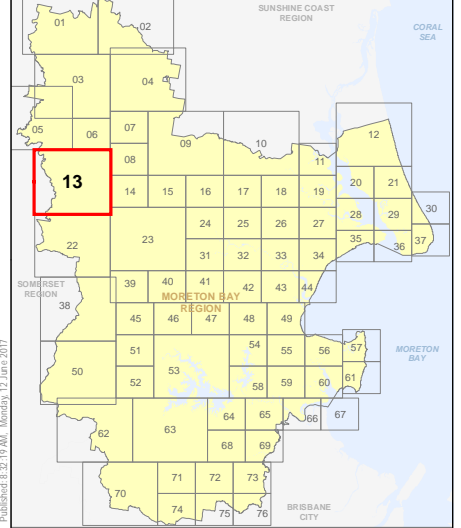
SCALE (A3): 1:30,000

N

Date Produced: 12 June 2017
Projection: Map Grid of Australia, Zone 56
Horizontal Datum: Geocentric Datum of Australia 1994

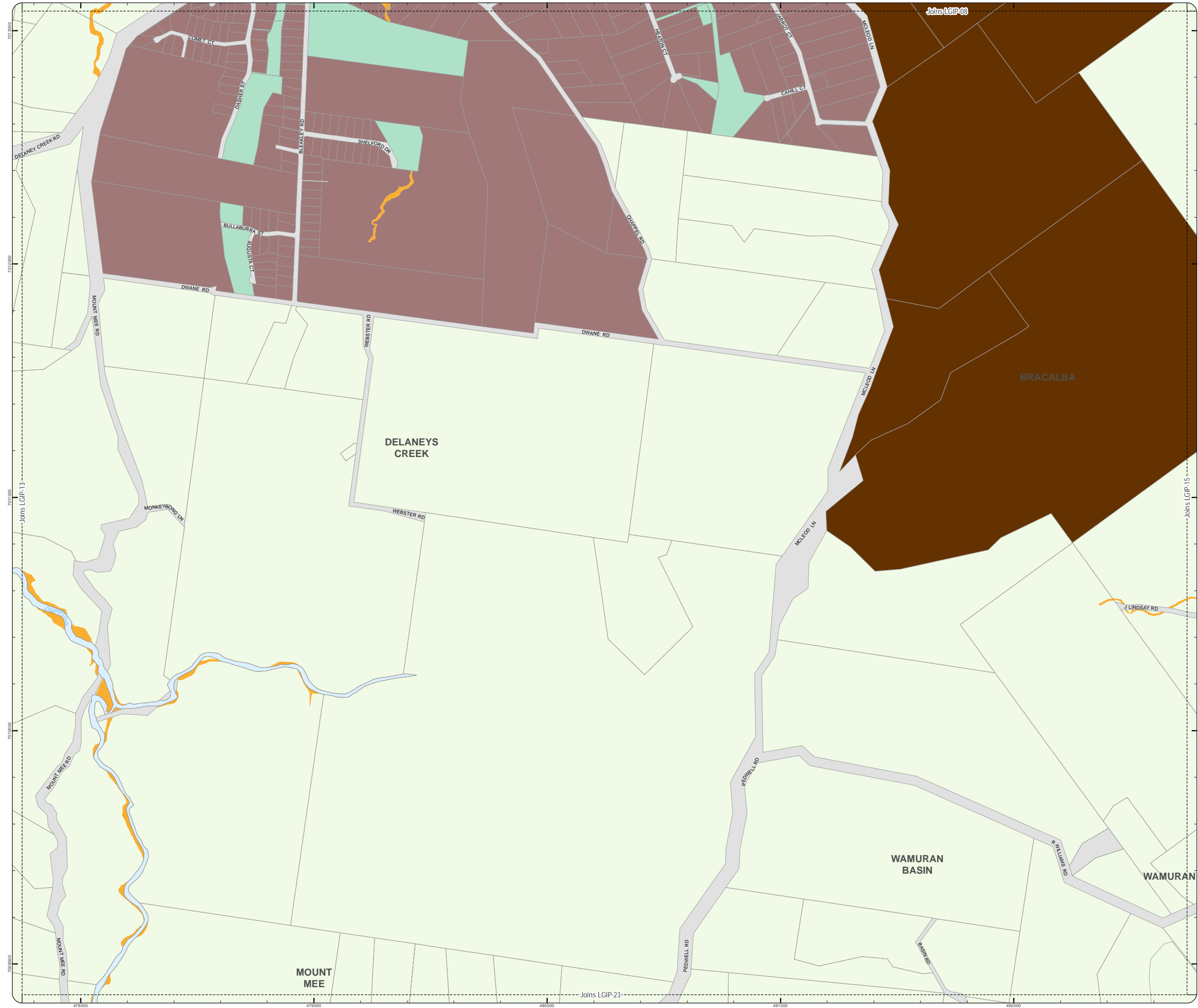
DISCLAIMER: Some of the information shown in this document has been provided to Council from external third parties. Council makes no representation and gives no warranty about the accuracy, reliability, completeness or suitability for any particular purpose of the information. Persons should not rely on the information shown in this document to make any decision with financial or legal implications and should instead rely on their own enquiries. To the full extent that it is able to do so in law, Council disclaims all liability (including liability in negligence) for all costs, losses and damages (including indirect and consequential costs, losses and damages) caused by or arising from anyone using or relying on the information shown in this document for any purpose whatsoever. © Copyright Moreton Bay Regional Council 2017

DCDB (Version Apr 2016) is reproduced with the permission of the State of Queensland.



LGIP-13
PIA Extent Map

- Property boundaries
 - Priority Infrastructure Area
- Zones
- General residential
 - Centre
 - Recreation and open space
 - Environmental management and conservation
 - Industry
 - Community facilities
 - Emerging community
 - Extractive industry
 - Limited development
 - Rural
 - Rural residential
 - Township



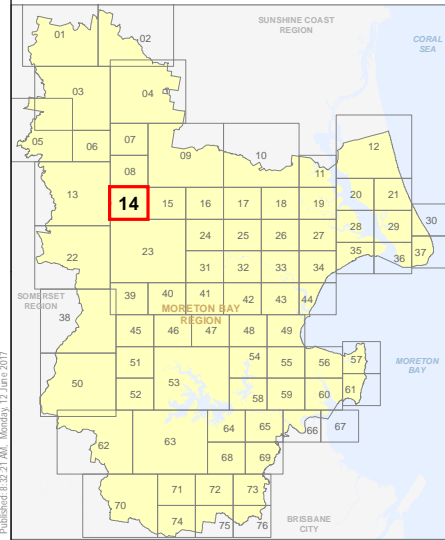
Effective from 3 July 2017

SCALE (A3): 1:15,000

Date Produced: 12 June 2017
 Projection: Map Grid of Australia, Zone 56
 Horizontal Datum: Geocentric Datum of Australia 1994

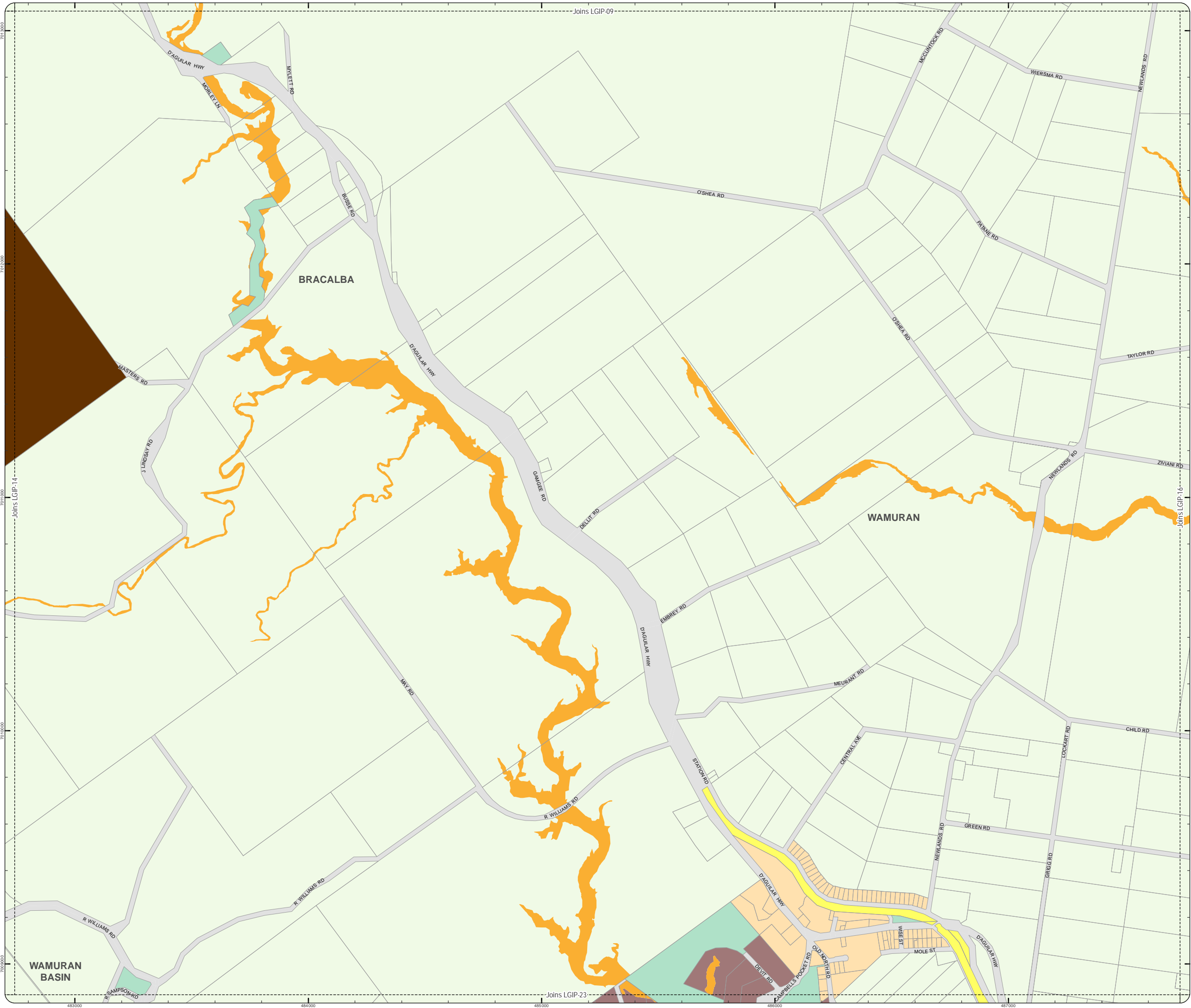
DISCLAIMER: Some of the information shown in this document has been provided to Council from external third parties. Council makes no representation and gives no warranty about the accuracy, reliability, completeness or suitability for any particular purpose of the information. Persons should not rely on the information shown in this document to make any decision with financial or legal implications and should instead rely on their own enquiries. To the full extent that it is able to do so in law, Council disclaims all liability (including liability in negligence) for all costs, losses and damages (including indirect and consequential costs, losses and damages) caused by or arising from anyone using or relying on the information shown in this document for any purpose whatsoever. © Copyright Moreton Bay Regional Council 2017

DCDB (Version Apr 2016) is reproduced with the permission of the State of Queensland.



**LGIP-14
PIA Extent Map**

- Property boundaries
 - Priority Infrastructure Area
- Zones
- General residential
 - Centre
 - Recreation and open space
 - Environmental management and conservation
 - Industry
 - Community facilities
 - Emerging community
 - Extractive industry
 - Limited development
 - Rural
 - Rural residential
 - Township



Effective from 3 July 2017

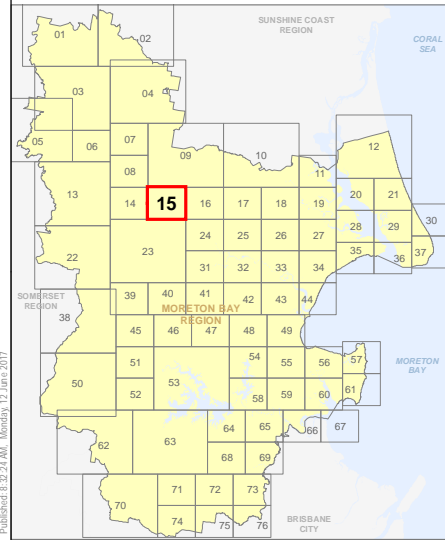
0 200 400 600 Metres

SCALE (A3): 1:15,000

Date Produced: 12 June 2017
Projection: Map Grid of Australia, Zone 56
Horizontal Datum: Geocentric Datum of Australia 1994

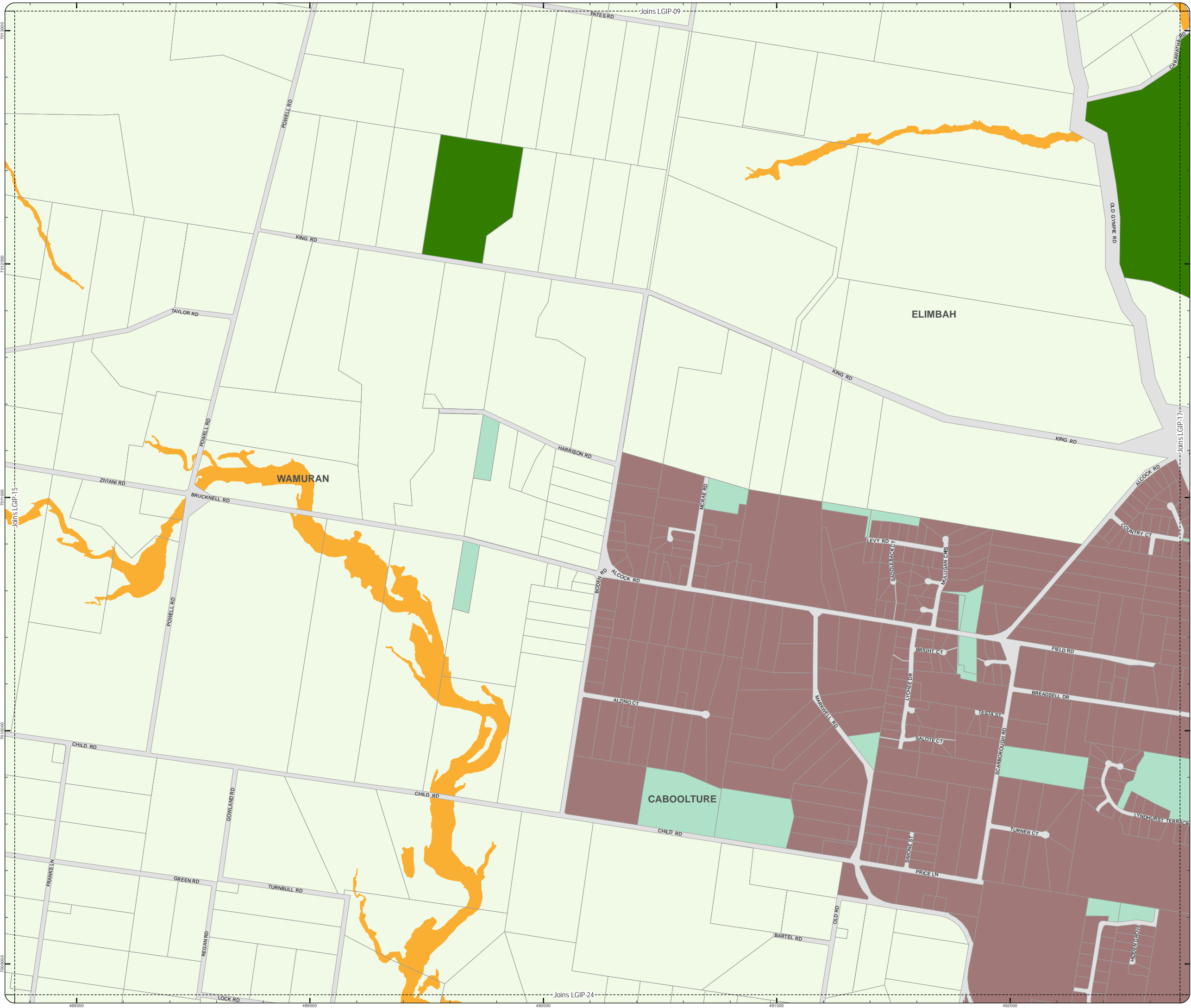
DISCLAIMER: Some of the information shown in this document has been provided to Council from external third parties. Council makes no representation and gives no warranty about the accuracy, reliability, completeness or suitability for any particular purpose of the information. Persons should not rely on the information shown in this document to make any decision with financial or legal implications and should instead rely on their own enquiries. To the full extent that it is able to do so in law, Council disclaims all liability (including liability in negligence) for all costs, losses and damages (including indirect and consequential costs, losses and damages) caused by or arising from anyone using or relying on the information shown in this document for any purpose whatsoever. © Copyright Moreton Bay Regional Council 2017

DCDB (Version Apr 2016) is reproduced with the permission of the State of Queensland.



**LGIP-15
PIA Extent Map**

- Property boundaries
 - Priority Infrastructure Area
- Zones
- General residential
 - Centre
 - Recreation and open space
 - Environmental management and conservation
 - Industry
 - Community facilities
 - Emerging community
 - Extractive industry
 - Limited development
 - Rural
 - Rural residential
 - Township



Effective from 3 July 2017

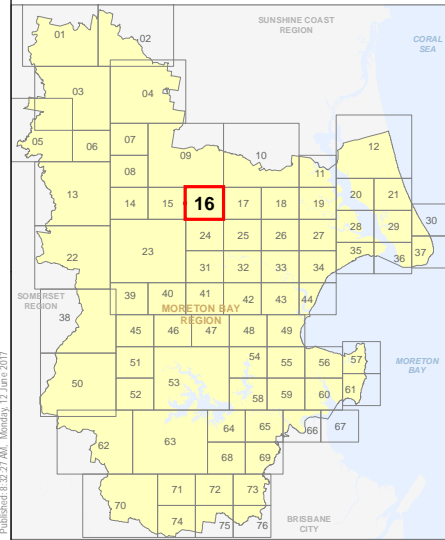
0 200 400 600 Metres

SCALE (A3): 1:15,000

Date Produced: 12 June 2017
Projection: Map Grid of Australia, Zone 56
Horizontal Datum: Geocentric Datum of Australia 1994

DISCLAIMER: Some of the information shown in this document has been provided to Council from external third parties. Council makes no representation and gives no warranty about the accuracy, reliability, completeness or suitability for any particular purpose of the information. Persons should not rely on the information shown in this document to make any decision with financial or legal implications and should instead rely on their own enquiries. To the full extent that it is able to do so in law, Council disclaims all liability (including liability in negligence) for all costs, losses and damages (including indirect and consequential costs, losses and damages) caused by or arising from anyone using or relying on the information shown in this document for any purpose whatsoever. © Copyright Moreton Bay Regional Council 2017

DCDB (Version Apr 2016) is reproduced with the permission of the State of Queensland.



**LGIP-16
PIA Extent Map**

- Property boundaries
- Priority Infrastructure Area

- Zones
- General residential
 - Centre
 - Recreation and open space
 - Environmental management and conservation
 - Industry
 - Community facilities
 - Emerging community
 - Extractive industry
 - Limited development
 - Rural
 - Rural residential
 - Township

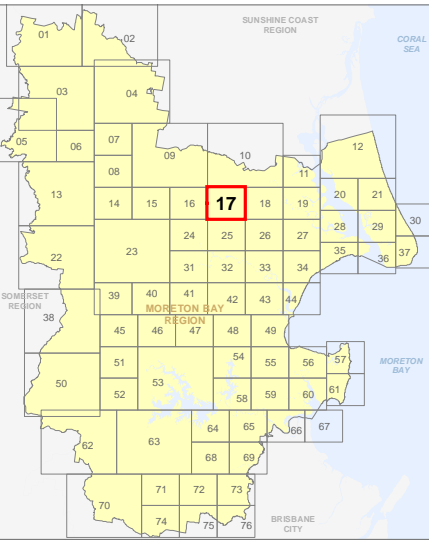
Effective from 3 July 2017



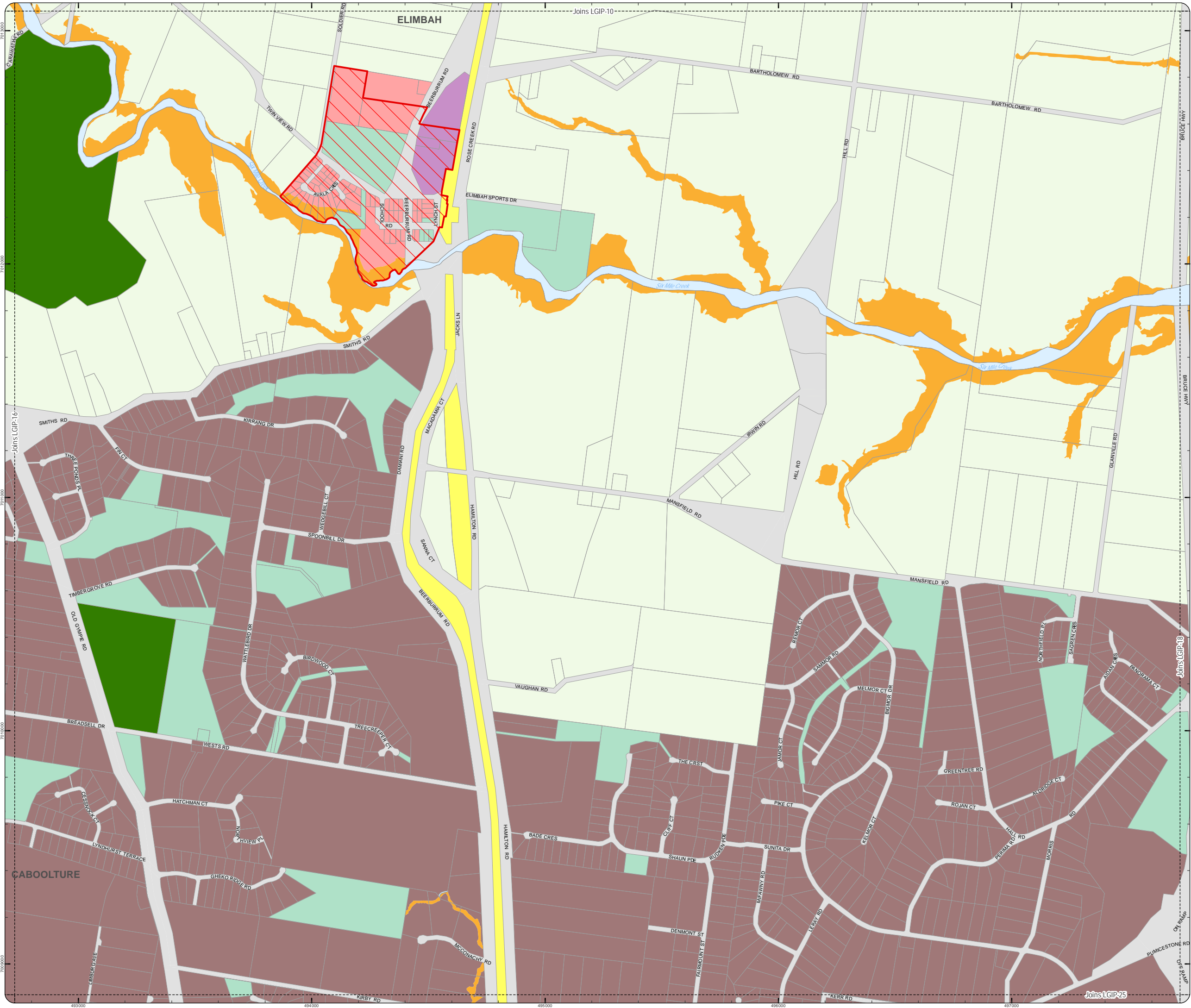
SCALE (A3): 1:15,000
 Date Produced: 12 June 2017
 Projection: Map Grid of Australia, Zone 56
 Horizontal Datum: Geocentric Datum of Australia 1994

DISCLAIMER: Some of the information shown in this document has been provided to Council from external third parties. Council makes no representation and gives no warranty about the accuracy, reliability, completeness or suitability for any particular purpose of the information. Persons should not rely on the information shown in this document to make any decision with financial or legal implications and should instead rely on their own enquiries. To the full extent that it is able to do so in law, Council disclaims all liability (including liability in negligence) for all costs, losses and damages (including indirect and consequential costs, losses and damages) caused by or arising from anyone using or relying on the information shown in this document for any purpose whatsoever. © Copyright Moreton Bay Regional Council 2017

DCDB (Version Apr 2016) is reproduced with the permission of the State of Queensland.

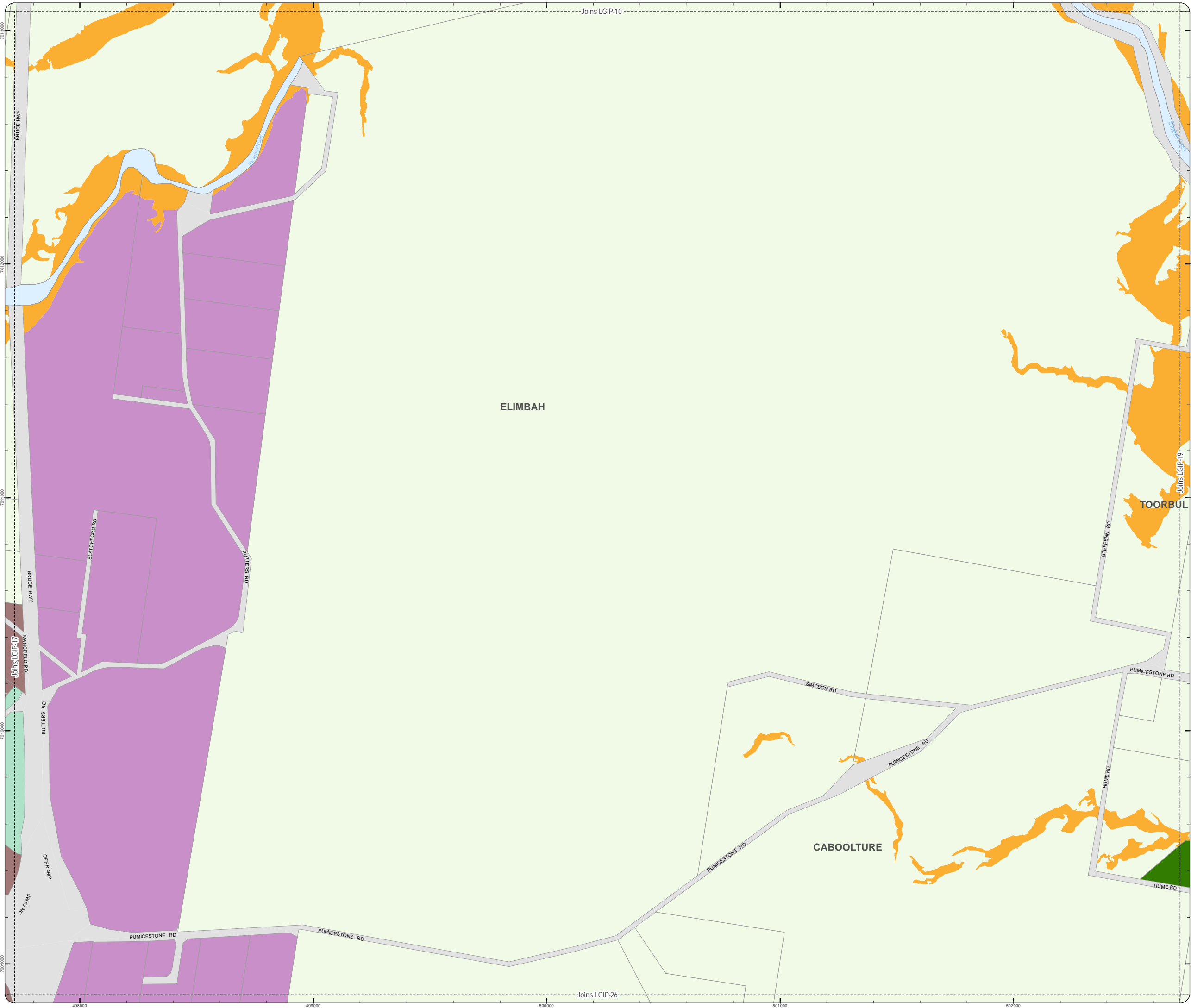


LGIP-17
PIA Extent Map



LOCAL GOVERNMENT INFRASTRUCTURE PLAN
PRIORITY INFRASTRUCTURE AREA

- Property boundaries
 - Priority Infrastructure Area
- Zones
- General residential
 - Centre
 - Recreation and open space
 - Environmental management and conservation
 - Industry
 - Community facilities
 - Emerging community
 - Extractive industry
 - Limited development
 - Rural
 - Rural residential
 - Township



Effective from 3 July 2017

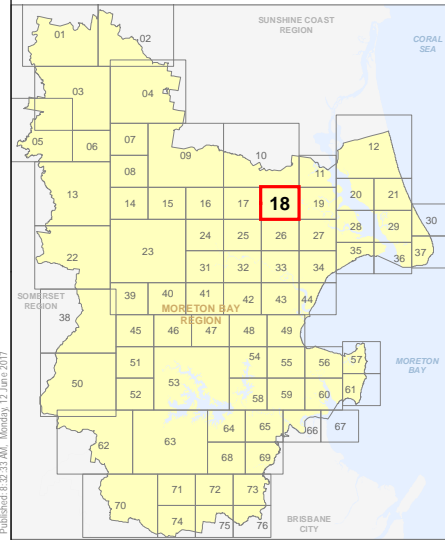
0 200 400 600 Metres

SCALE (A3): 1:15,000

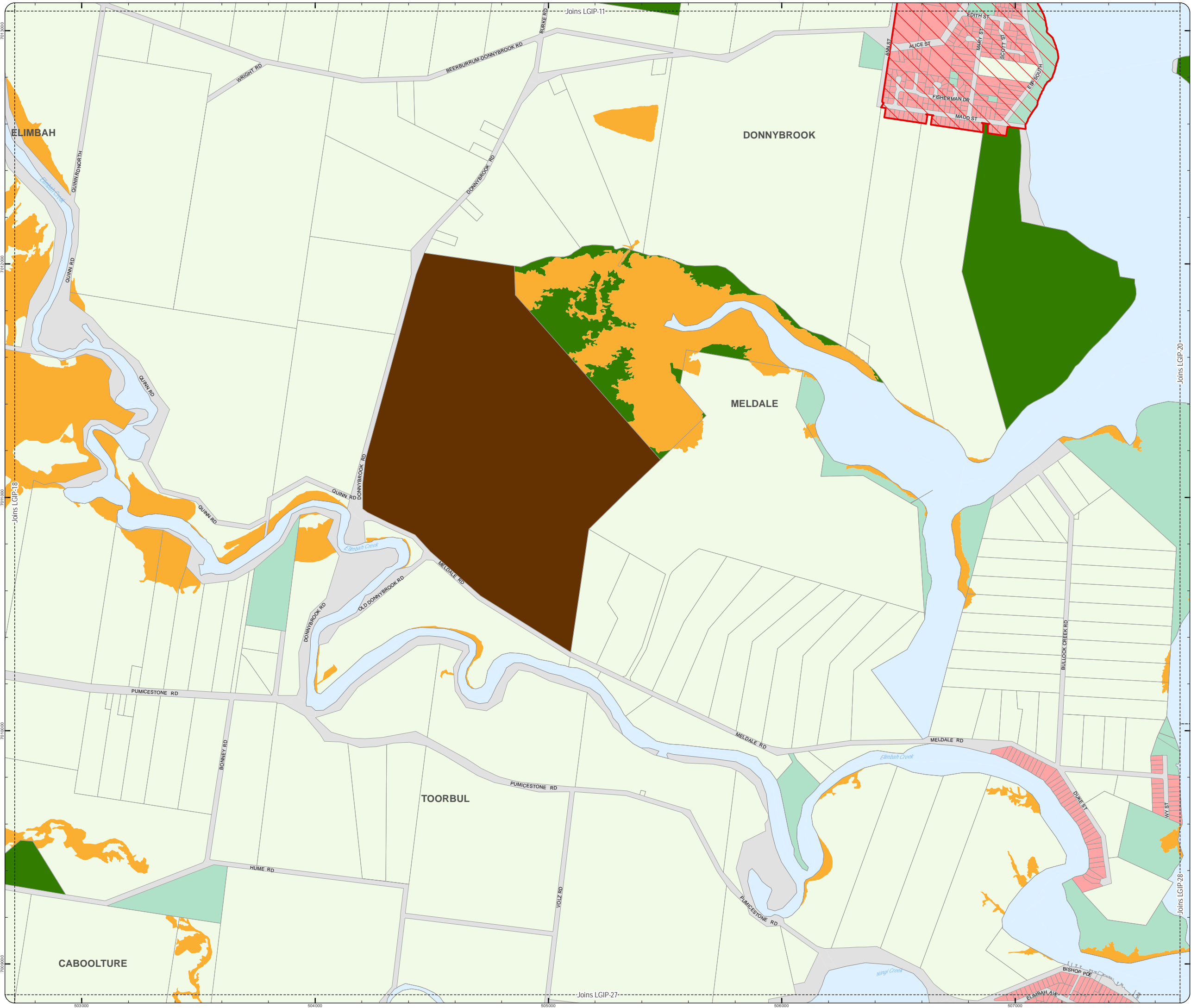
Date Produced: 12 June 2017
Projection: Map Grid of Australia, Zone 56
Horizontal Datum: Geocentric Datum of Australia 1994

DISCLAIMER: Some of the information shown in this document has been provided to Council from external third parties. Council makes no representation and gives no warranty about the accuracy, reliability, completeness or suitability for any particular purpose of the information. Persons should not rely on the information shown in this document to make any decision with financial or legal implications and should instead rely on their own enquiries. To the full extent that it is able to do so in law, Council disclaims all liability (including liability in negligence) for all costs, losses and damages (including indirect and consequential costs, losses and damages) caused by or arising from anyone using or relying on the information shown in this document for any purpose whatsoever. © Copyright Moreton Bay Regional Council 2017

DCDB (Version Apr 2016) is reproduced with the permission of the State of Queensland.



- Property boundaries
 - Priority Infrastructure Area
- Zones
- General residential
 - Centre
 - Recreation and open space
 - Environmental management and conservation
 - Industry
 - Community facilities
 - Emerging community
 - Extractive industry
 - Limited development
 - Rural
 - Rural residential
 - Township



Effective from 3 July 2017

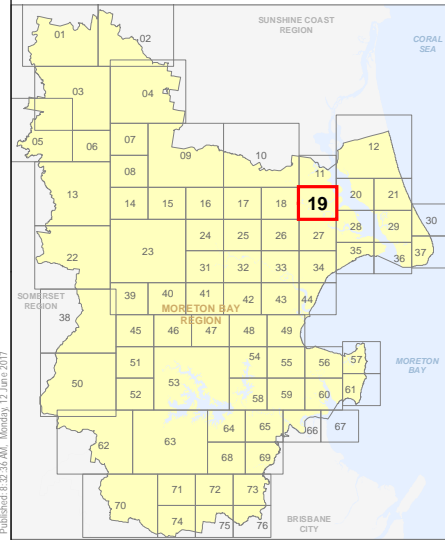
0 200 400 600 Metres

SCALE (A3): 1:15,000

Date Produced: 12 June 2017
 Projection: Map Grid of Australia, Zone 56
 Horizontal Datum: Geocentric Datum of Australia 1994

DISCLAIMER: Some of the information shown in this document has been provided to Council from external third parties. Council makes no representation and gives no warranty about the accuracy, reliability, completeness or suitability for any particular purpose of the information. Persons should not rely on the information shown in this document to make any decision with financial or legal implications and should instead rely on their own enquiries. To the full extent that it is able to do so in law, Council disclaims all liability (including liability in negligence) for all costs, losses and damages (including indirect and consequential costs, losses and damages) caused by or arising from anyone using or relying on the information shown in this document for any purpose whatsoever. © Copyright Moreton Bay Regional Council 2017

DCDB (Version Apr 2016) is reproduced with the permission of the State of Queensland.



**LGIP-19
PIA Extent Map**

- Property boundaries
- Priority Infrastructure Area

- Zones
- General residential
 - Centre
 - Recreation and open space
 - Environmental management and conservation
 - Industry
 - Community facilities
 - Emerging community
 - Extractive industry
 - Limited development
 - Rural
 - Rural residential
 - Township

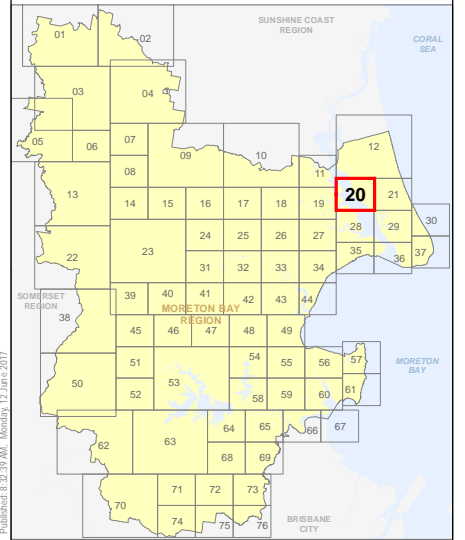
Effective from 3 July 2017



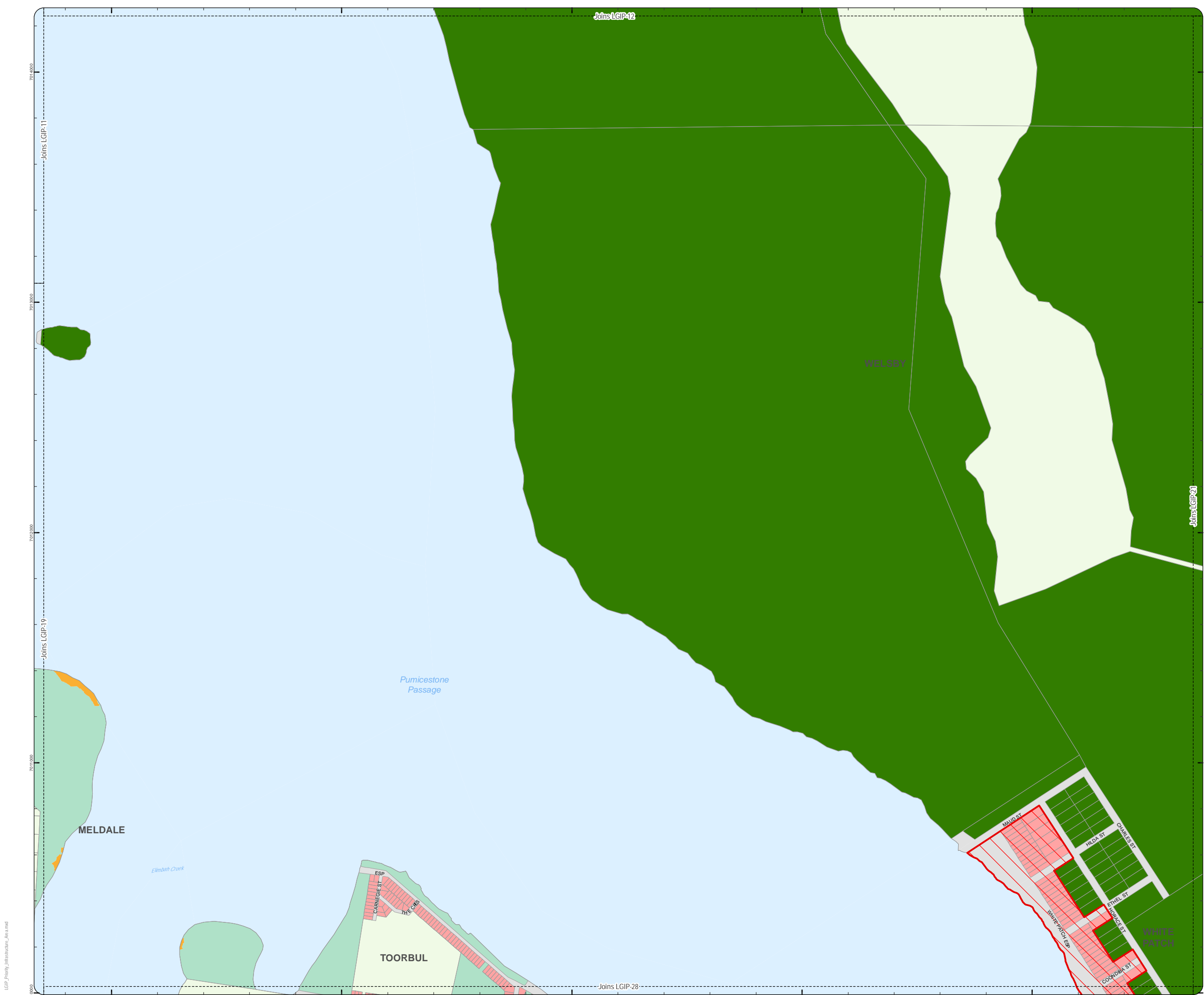
SCALE (A3): 1:15,000
 Date Produced: 12 June 2017
 Projection: Map Grid of Australia, Zone 56
 Horizontal Datum: Geocentric Datum of Australia 1994

DISCLAIMER: Some of the information shown in this document has been provided to Council from external third parties. Council makes no representation and gives no warranty about the accuracy, reliability, completeness or suitability for any particular purpose of the information. Persons should not rely on the information shown in this document to make any decision with financial or legal implications and should instead rely on their own enquiries. To the full extent that it is able to do so in law, Council disclaims all liability (including liability in negligence) for all costs, losses and damages (including indirect and consequential costs, losses and damages) caused by or arising from anyone using or relying on the information shown in this document for any purpose whatsoever. © Copyright Moreton Bay Regional Council 2017

DCDB (Version Apr 2016) is reproduced with the permission of the State of Queensland.

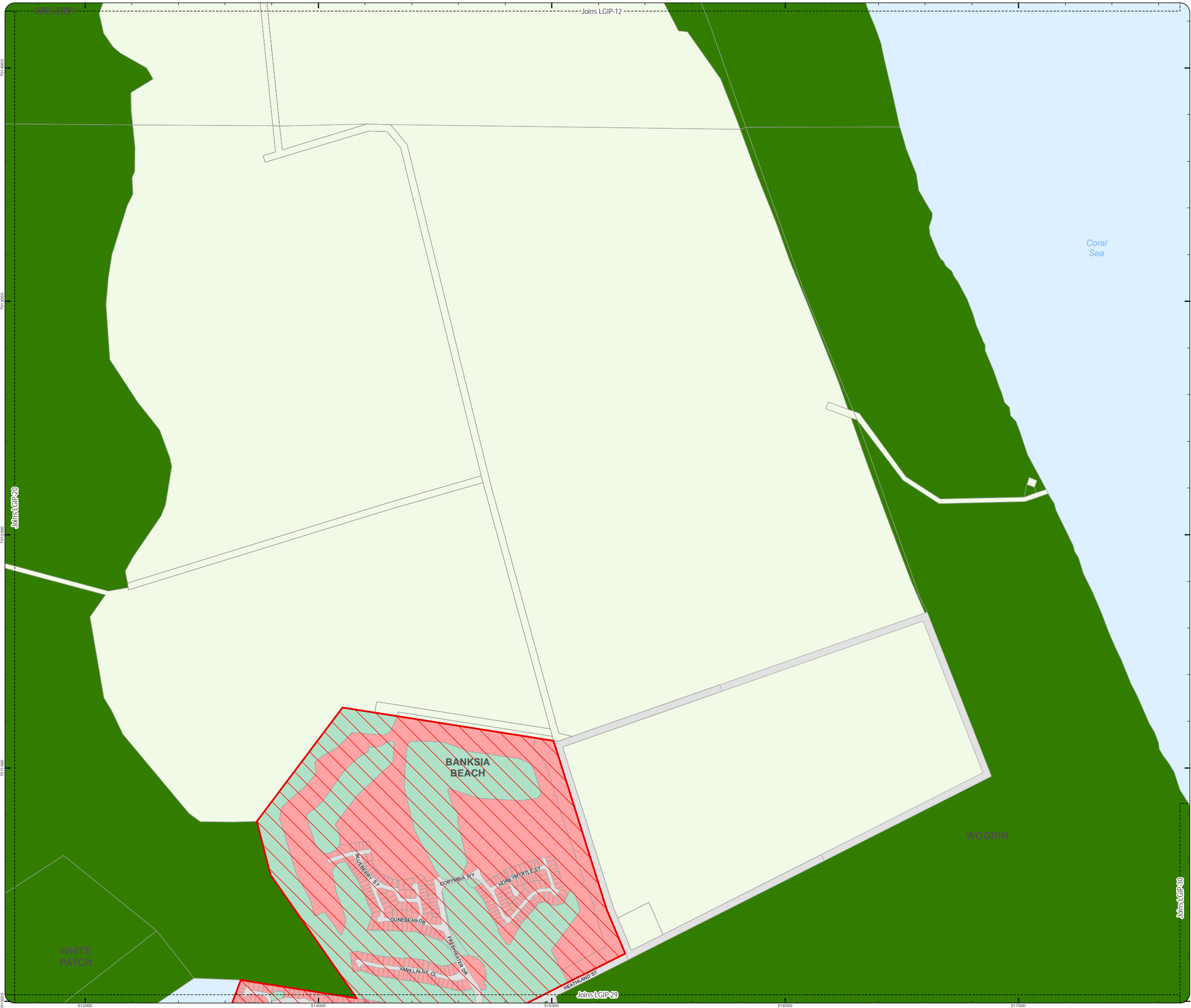


LGIP-20
PIA Extent Map



LOCAL GOVERNMENT INFRASTRUCTURE PLAN
PRIORITY INFRASTRUCTURE AREA

- Property boundaries
 - Priority Infrastructure Area
- Zones
- General residential
 - Centre
 - Recreation and open space
 - Environmental management and conservation
 - Industry
 - Community facilities
 - Emerging community
 - Extractive industry
 - Limited development
 - Rural
 - Rural residential
 - Township



Effective from 3 July 2017

0 200 400 600 Metres

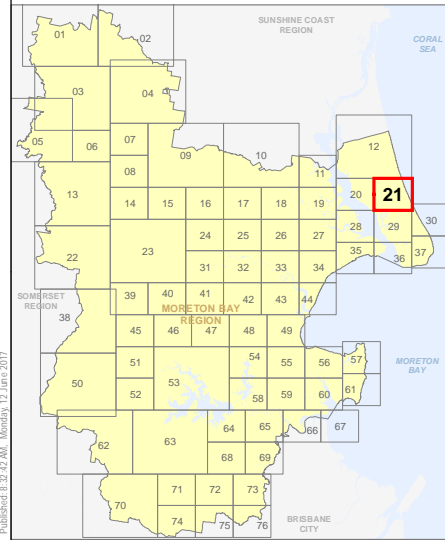
SCALE (A3): 1:15,000

N

Date Produced: 12 June 2017
 Projection: Map Grid of Australia, Zone 56
 Horizontal Datum: Geocentric Datum of Australia 1994

DISCLAIMER: Some of the information shown in this document has been provided to Council from external third parties. Council makes no representation and gives no warranty about the accuracy, reliability, completeness or suitability for any particular purpose of the information. Persons should not rely on the information shown in this document to make any decision with financial or legal implications and should instead rely on their own enquiries. To the full extent that it is able to do so in law, Council disclaims all liability (including liability in negligence) for all costs, losses and damages (including indirect and consequential costs, losses and damages) caused by or arising from anyone using or relying on the information shown in this document for any purpose whatsoever. © Copyright Moreton Bay Regional Council 2017

DCDB (Version Apr 2016) is reproduced with the permission of the State of Queensland.



**LGIP-21
PIA Extent Map**

- Property boundaries
 - Priority Infrastructure Area
- Zones
- General residential
 - Centre
 - Recreation and open space
 - Environmental management and conservation
 - Industry
 - Community facilities
 - Emerging community
 - Extractive industry
 - Limited development
 - Rural
 - Rural residential
 - Township

Effective from 3 July 2017

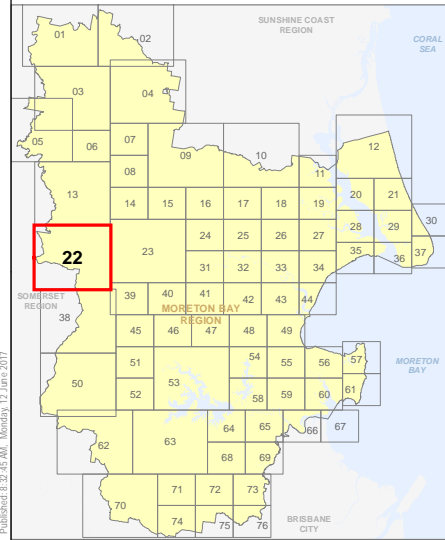
0 400 800 1,200 Metres

SCALE (A3): 1:30,000

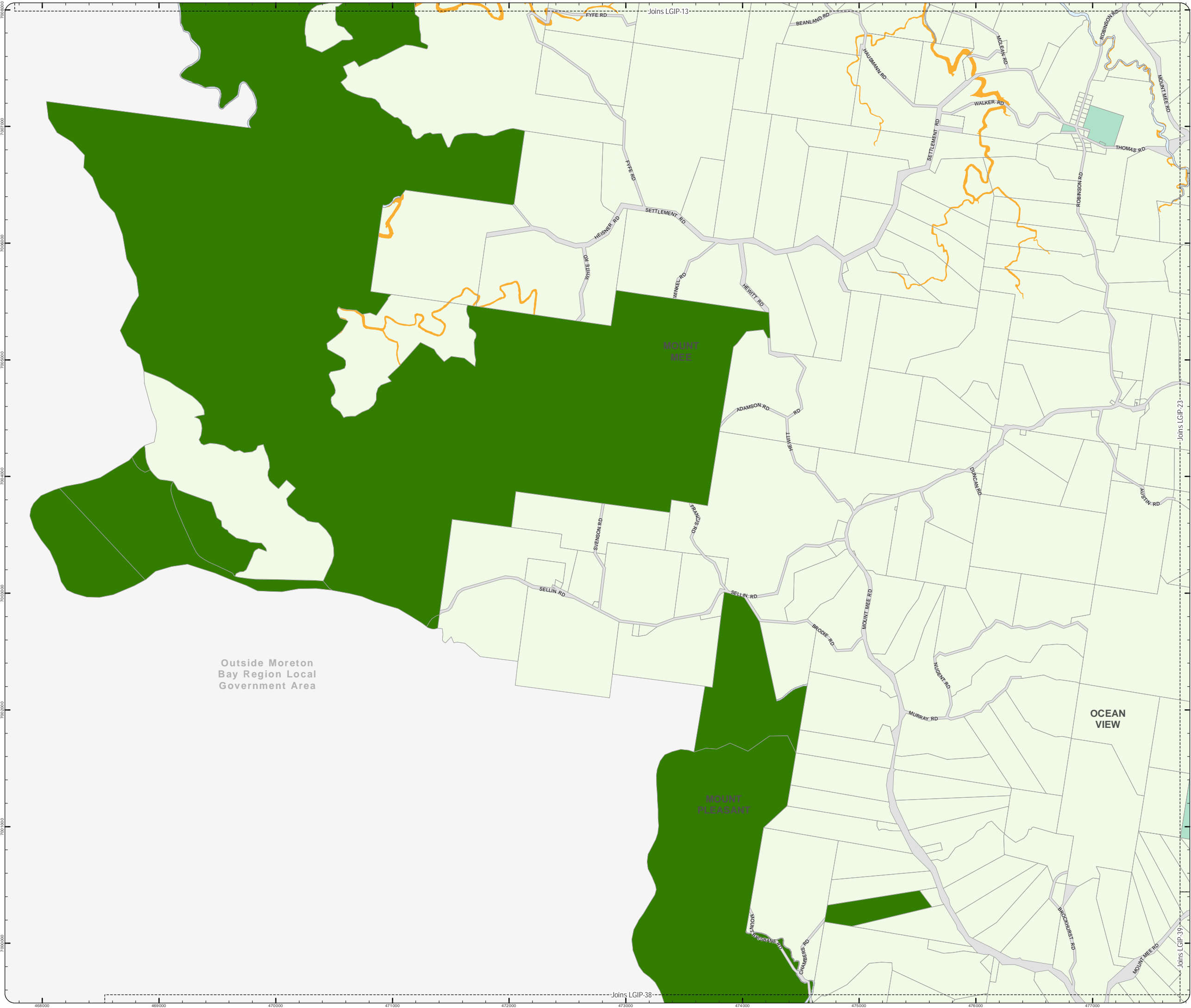
Date Produced: 12 June 2017
Projection: Map Grid of Australia, Zone 56
Horizontal Datum: Geocentric Datum of Australia 1994

DISCLAIMER: Some of the information shown in this document has been provided to Council from external third parties. Council makes no representation and gives no warranty about the accuracy, reliability, completeness or suitability for any particular purpose of the information. Persons should not rely on the information shown in this document to make any decision with financial or legal implications and should instead rely on their own enquiries. To the full extent that it is able to do so in law, Council disclaims all liability (including liability in negligence) for all costs, losses and damages (including indirect and consequential costs, losses and damages) caused by or arising from anyone using or relying on the information shown in this document for any purpose whatsoever. © Copyright Moreton Bay Regional Council 2017

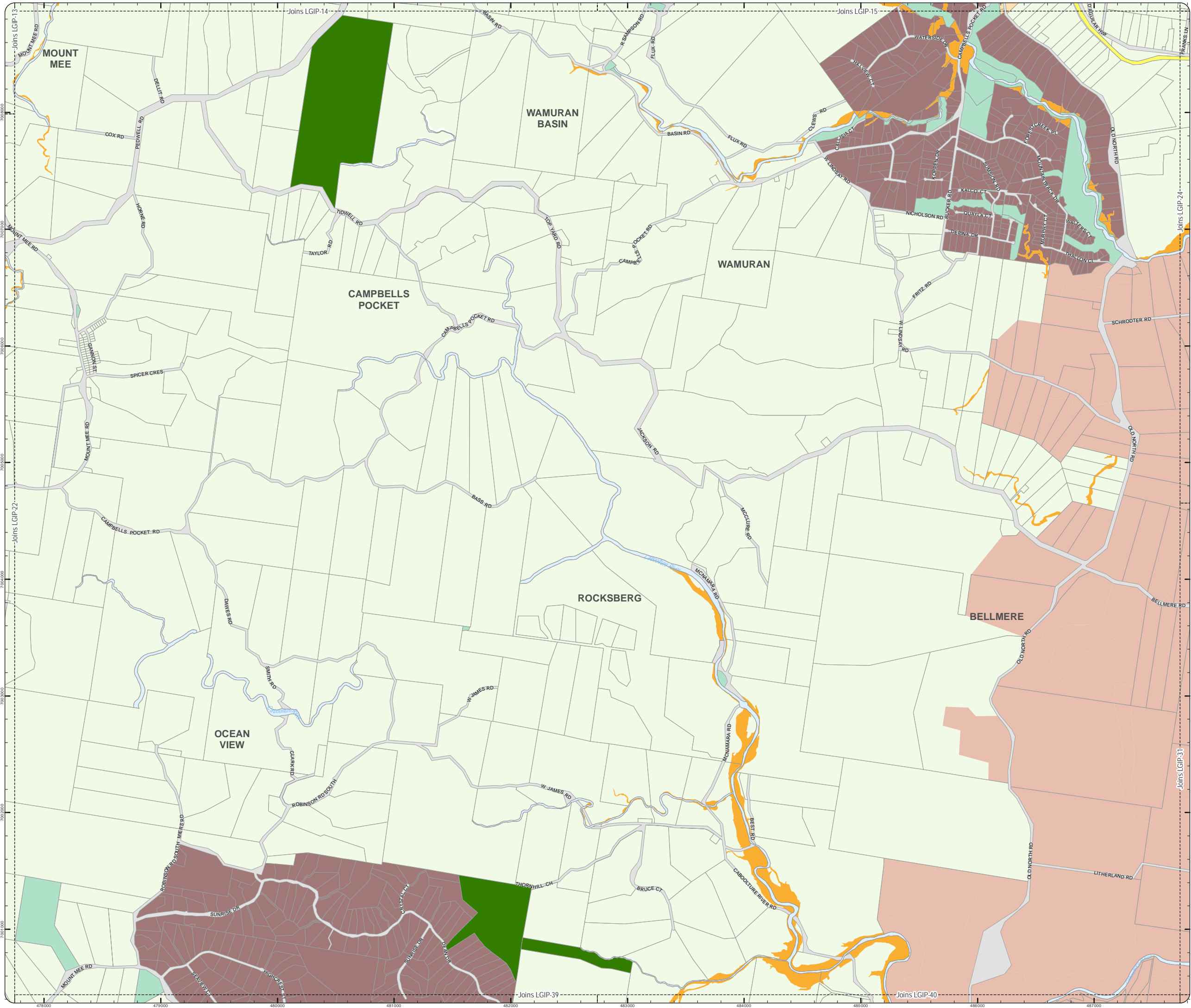
DCDB (Version Apr 2016) is reproduced with the permission of the State of Queensland.



**LGIP-22
PIA Extent Map**



- Property boundaries
 - Priority Infrastructure Area
- Zones
- General residential
 - Centre
 - Recreation and open space
 - Environmental management and conservation
 - Industry
 - Community facilities
 - Emerging community
 - Extractive industry
 - Limited development
 - Rural
 - Rural residential
 - Township

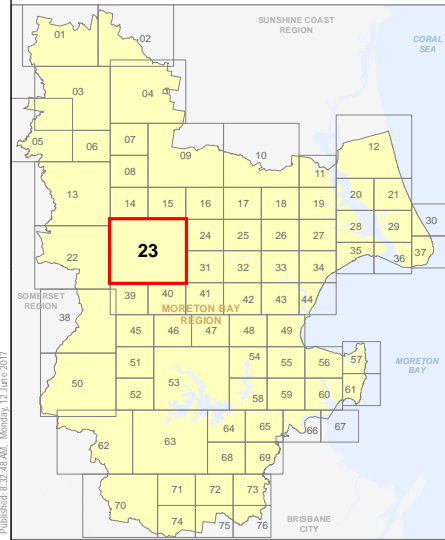


Effective from 3 July 2017

SCALE (A3): 1:30,000
 Date Produced: 12 June 2017
 Projection: Map Grid of Australia, Zone 56
 Horizontal Datum: Geocentric Datum of Australia 1994

DISCLAIMER: Some of the information shown in this document has been provided to Council from external third parties. Council makes no representation and gives no warranty about the accuracy, reliability, completeness or suitability for any particular purpose of the information. Persons should not rely on the information shown in this document to make any decision with financial or legal implications and should instead rely on their own enquiries. To the full extent that it is able to do so in law, Council disclaims all liability (including liability in negligence) for all costs, losses and damages (including indirect and consequential costs, losses and damages) caused by or arising from anyone using or relying on the information shown in this document for any purpose whatsoever. © Copyright Moreton Bay Regional Council 2017

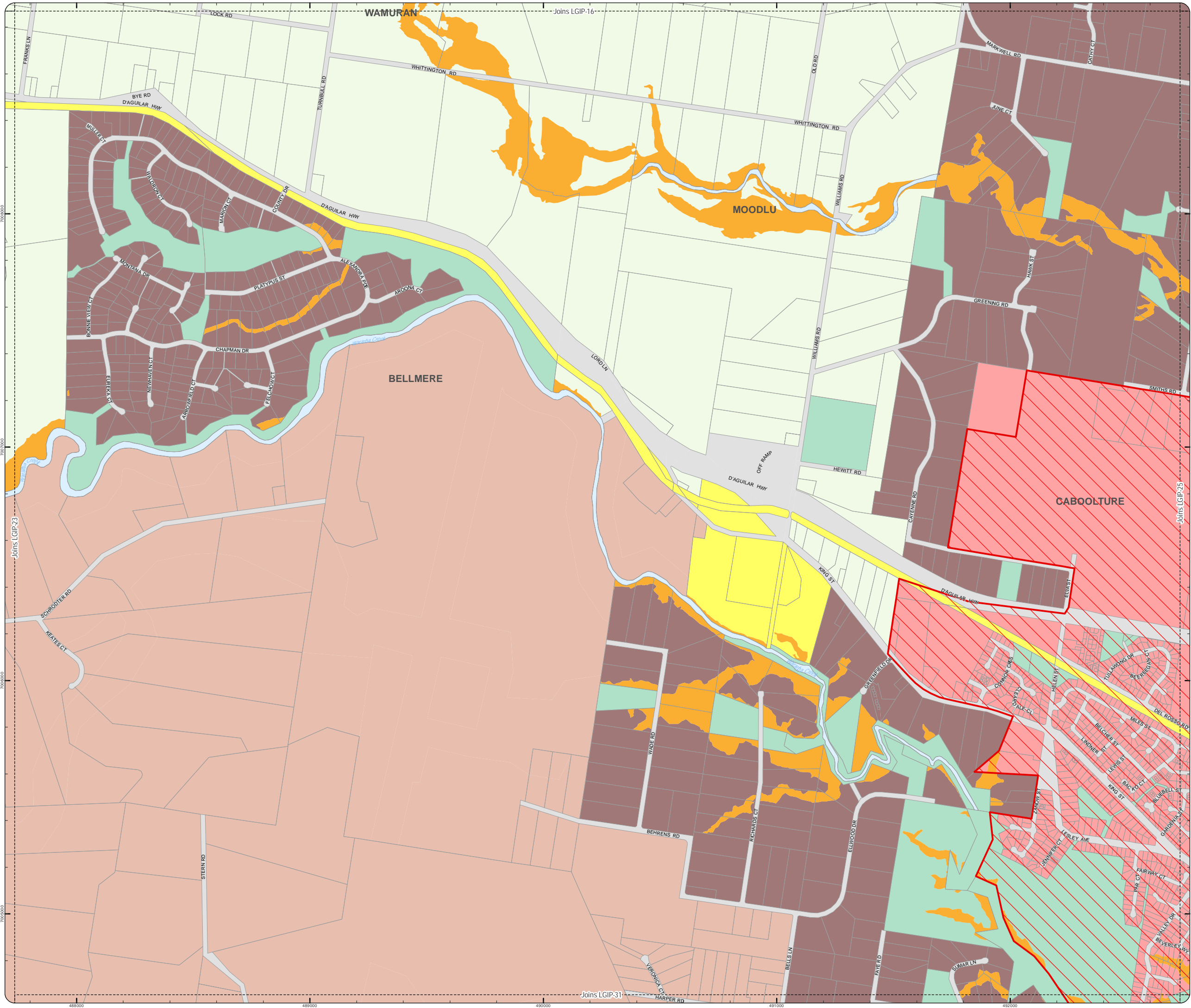
DCDB (Version Apr 2016) is reproduced with the permission of the State of Queensland.



LGIP-23
PIA Extent Map

LOCAL GOVERNMENT INFRASTRUCTURE PLAN
PRIORITY INFRASTRUCTURE AREA

- Property boundaries
 - Priority Infrastructure Area
- Zones
- General residential
 - Centre
 - Recreation and open space
 - Environmental management and conservation
 - Industry
 - Community facilities
 - Emerging community
 - Extractive industry
 - Limited development
 - Rural
 - Rural residential
 - Township



Effective from 3 July 2017

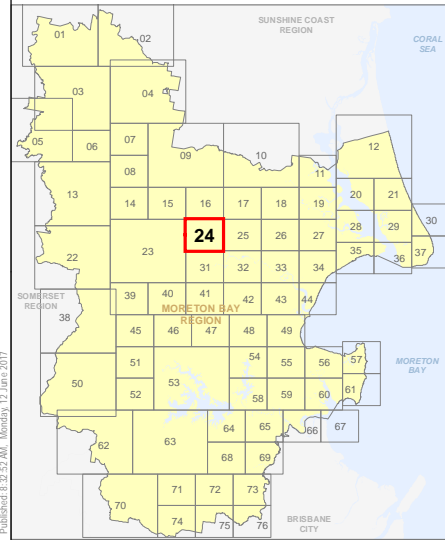
0 200 400 600 Metres

SCALE (A3): 1:15,000

Date Produced: 12 June 2017
Projection: Map Grid of Australia, Zone 56
Horizontal Datum: Geocentric Datum of Australia 1994

DISCLAIMER: Some of the information shown in this document has been provided to Council from external third parties. Council makes no representation and gives no warranty about the accuracy, reliability, completeness or suitability for any particular purpose of the information. Persons should not rely on the information shown in this document to make any decision with financial or legal implications and should instead rely on their own enquiries. To the full extent that it is able to do so in law, Council disclaims all liability (including liability in negligence) for all costs, losses and damages (including indirect and consequential costs, losses and damages) caused by or arising from anyone using or relying on the information shown in this document for any purpose whatsoever. © Copyright Moreton Bay Regional Council 2017

DCDB (Version Apr 2016) is reproduced with the permission of the State of Queensland.



**LGIP-24
PIA Extent Map**

- Property boundaries
- Priority Infrastructure Area

- Zones
- General residential
 - Centre
 - Recreation and open space
 - Environmental management and conservation
 - Industry
 - Community facilities
 - Emerging community
 - Extractive industry
 - Limited development
 - Rural
 - Rural residential
 - Township

Effective from 3 July 2017

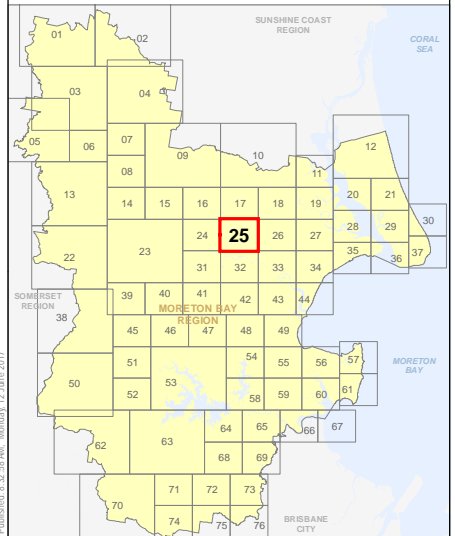


SCALE (A3): 1:15,000

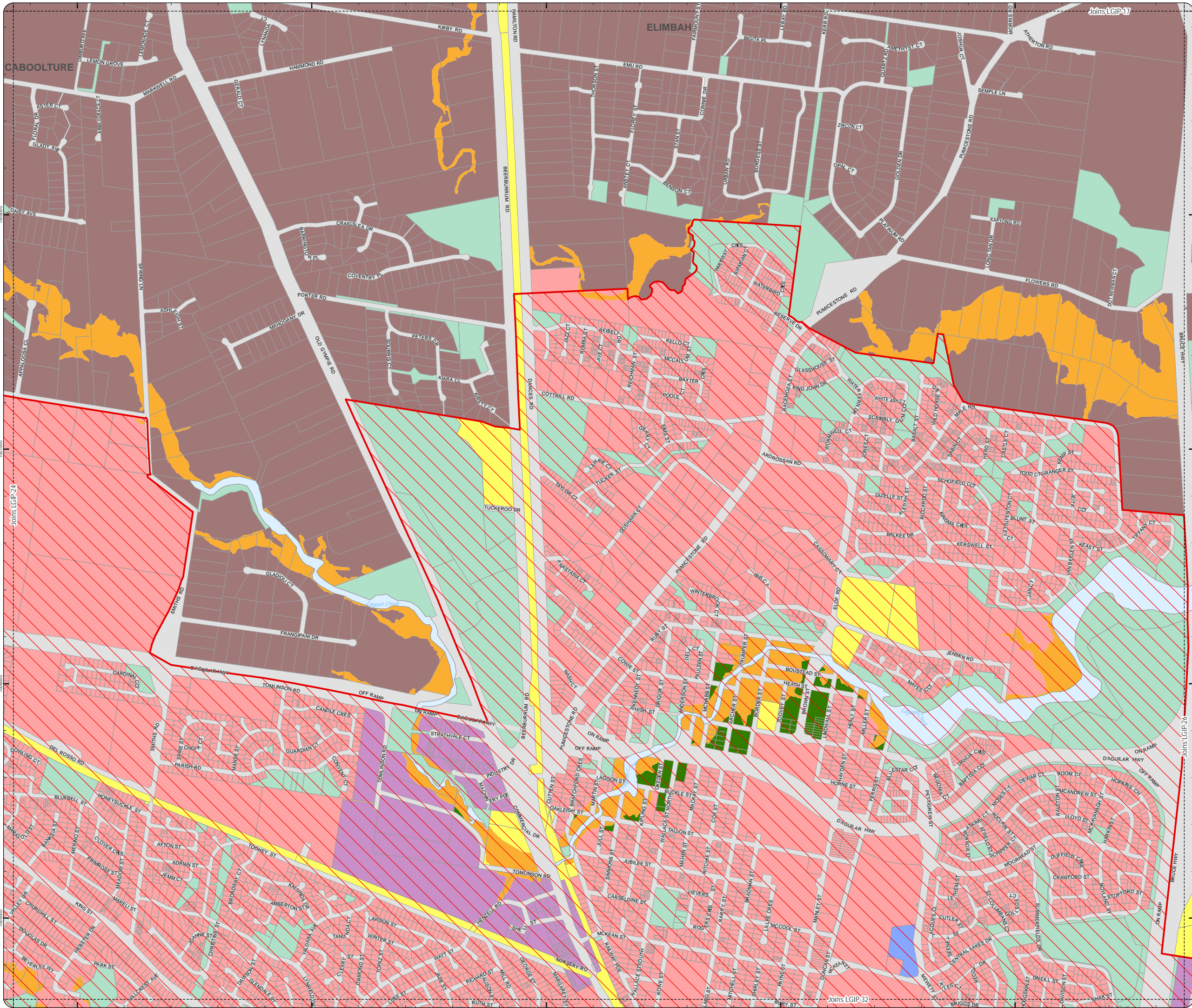
Date Produced: 12 June 2017
Projection: Map Grid of Australia, Zone 56
Horizontal Datum: Geocentric Datum of Australia 1994

DISCLAIMER: Some of the information shown in this document has been provided to Council from external third parties. Council makes no representation and gives no warranty about the accuracy, reliability, completeness or suitability for any particular purpose of the information. Persons should not rely on the information shown in this document to make any decision with financial or legal implications and should instead rely on their own enquiries. To the full extent that it is able to do so in law, Council disclaims all liability (including liability in negligence) for all costs, losses and damages (including indirect and consequential costs, losses and damages) caused by or arising from anyone using or relying on the information shown in this document for any purpose whatsoever. © Copyright Moreton Bay Regional Council 2017

DCDB (Version Apr 2016) is reproduced with the permission of the State of Queensland.



LGIP-25
PIA Extent Map



LOCAL GOVERNMENT INFRASTRUCTURE PLAN
PRIORITY INFRASTRUCTURE AREA

- Property boundaries
 - Priority Infrastructure Area
- Zones
- General residential
 - Centre
 - Recreation and open space
 - Environmental management and conservation
 - Industry
 - Community facilities
 - Emerging community
 - Extractive industry
 - Limited development
 - Rural
 - Rural residential
 - Township

Effective from 3 July 2017

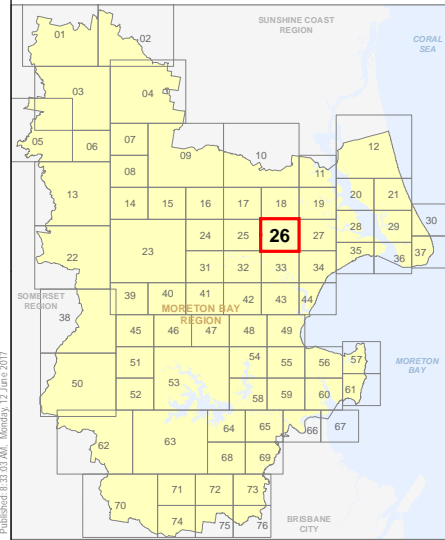
0 200 400 600 Metres

SCALE (A3): 1:15,000

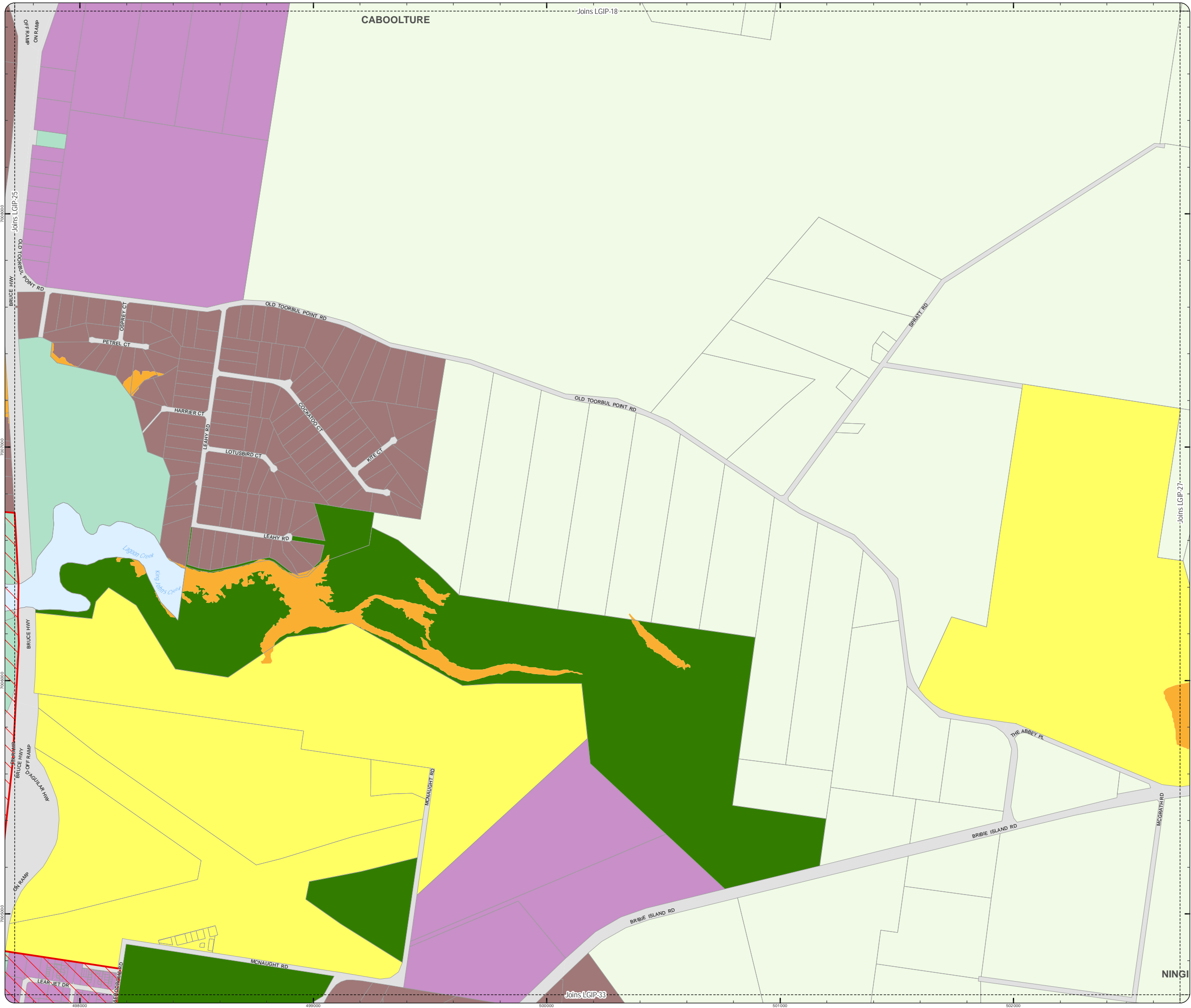
Date Produced: 12 June 2017
Projection: Map Grid of Australia, Zone 56
Horizontal Datum: Geocentric Datum of Australia 1994

DISCLAIMER: Some of the information shown in this document has been provided to Council from external third parties. Council makes no representation and gives no warranty about the accuracy, reliability, completeness or suitability for any particular purpose of the information. Persons should not rely on the information shown in this document to make any decision with financial or legal implications and should instead rely on their own enquiries. To the full extent that it is able to do so in law, Council disclaims all liability (including liability in negligence) for all costs, losses and damages (including indirect and consequential costs, losses and damages) caused by or arising from anyone using or relying on the information shown in this document for any purpose whatsoever. © Copyright Moreton Bay Regional Council 2017

DCDB (Version Apr 2016) is reproduced with the permission of the State of Queensland.



**LGIP-26
PIA Extent Map**



LOCAL GOVERNMENT INFRASTRUCTURE PLAN
PRIORITY INFRASTRUCTURE AREA

- Property boundaries
 - Priority Infrastructure Area
- Zones
- General residential
 - Centre
 - Recreation and open space
 - Environmental management and conservation
 - Industry
 - Community facilities
 - Emerging community
 - Extractive industry
 - Limited development
 - Rural
 - Rural residential
 - Township

Effective from 3 July 2017

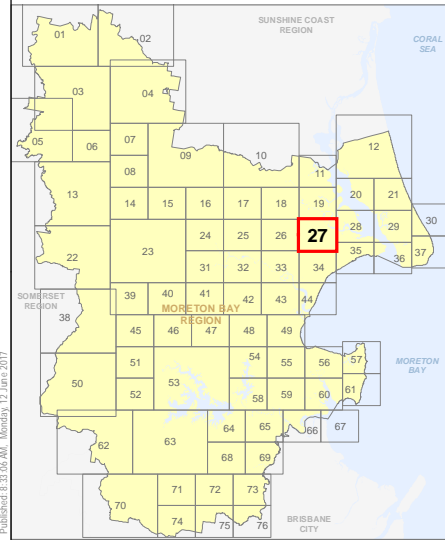
0 200 400 600 Metres

SCALE (A3): 1:15,000

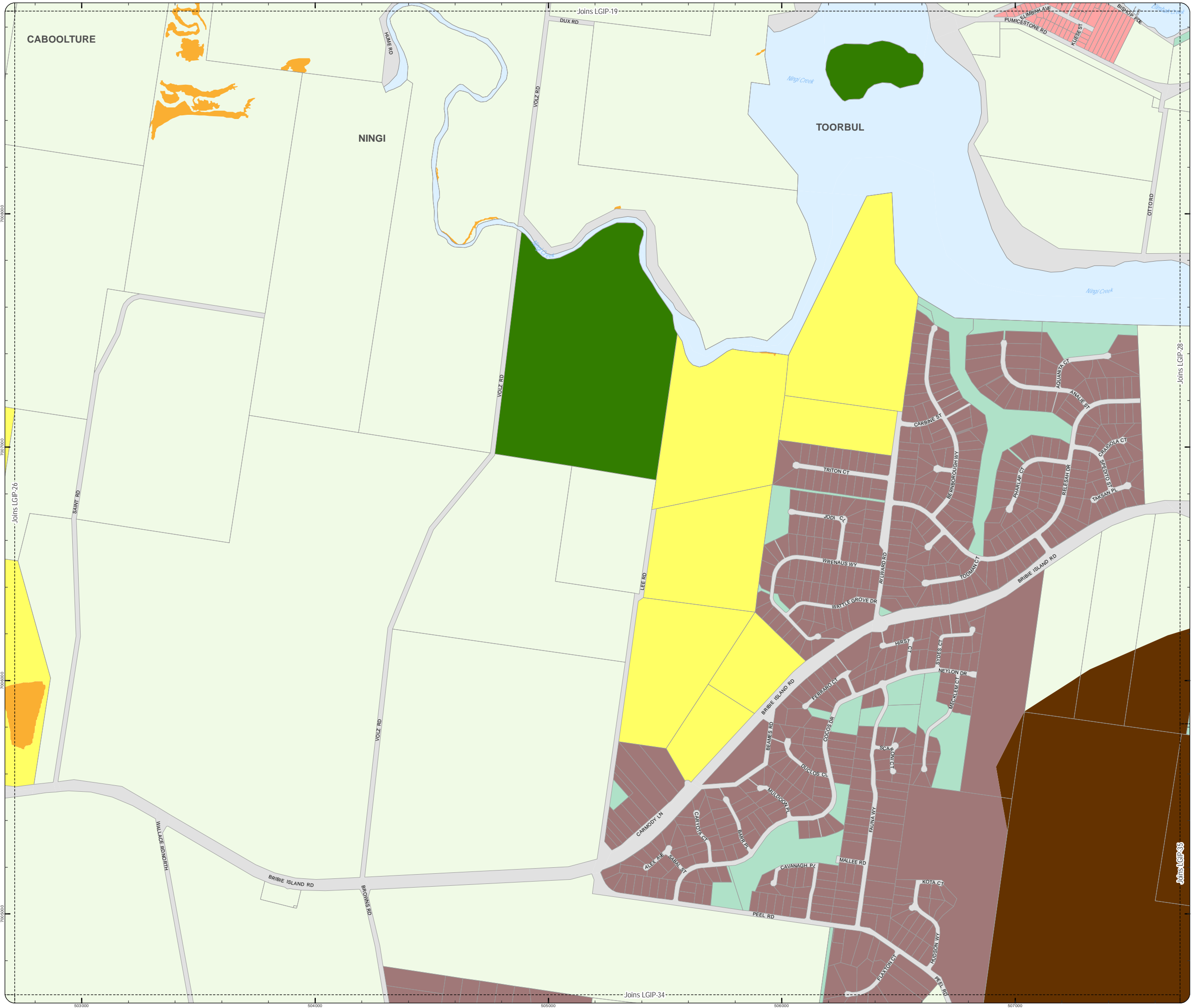
Date Produced: 12 June 2017
Projection: Map Grid of Australia, Zone 56
Horizontal Datum: Geocentric Datum of Australia 1994

DISCLAIMER: Some of the information shown in this document has been provided to Council from external third parties. Council makes no representation and gives no warranty about the accuracy, reliability, completeness or suitability for any particular purpose of the information. Persons should not rely on the information shown in this document to make any decision with financial or legal implications and should instead rely on their own enquiries. To the full extent that it is able to do so in law, Council disclaims all liability (including liability in negligence) for all costs, losses and damages (including indirect and consequential costs, losses and damages) caused by or arising from anyone using or relying on the information shown in this document for any purpose whatsoever. © Copyright Moreton Bay Regional Council 2017

DCDB (Version Apr 2016) is reproduced with the permission of the State of Queensland.



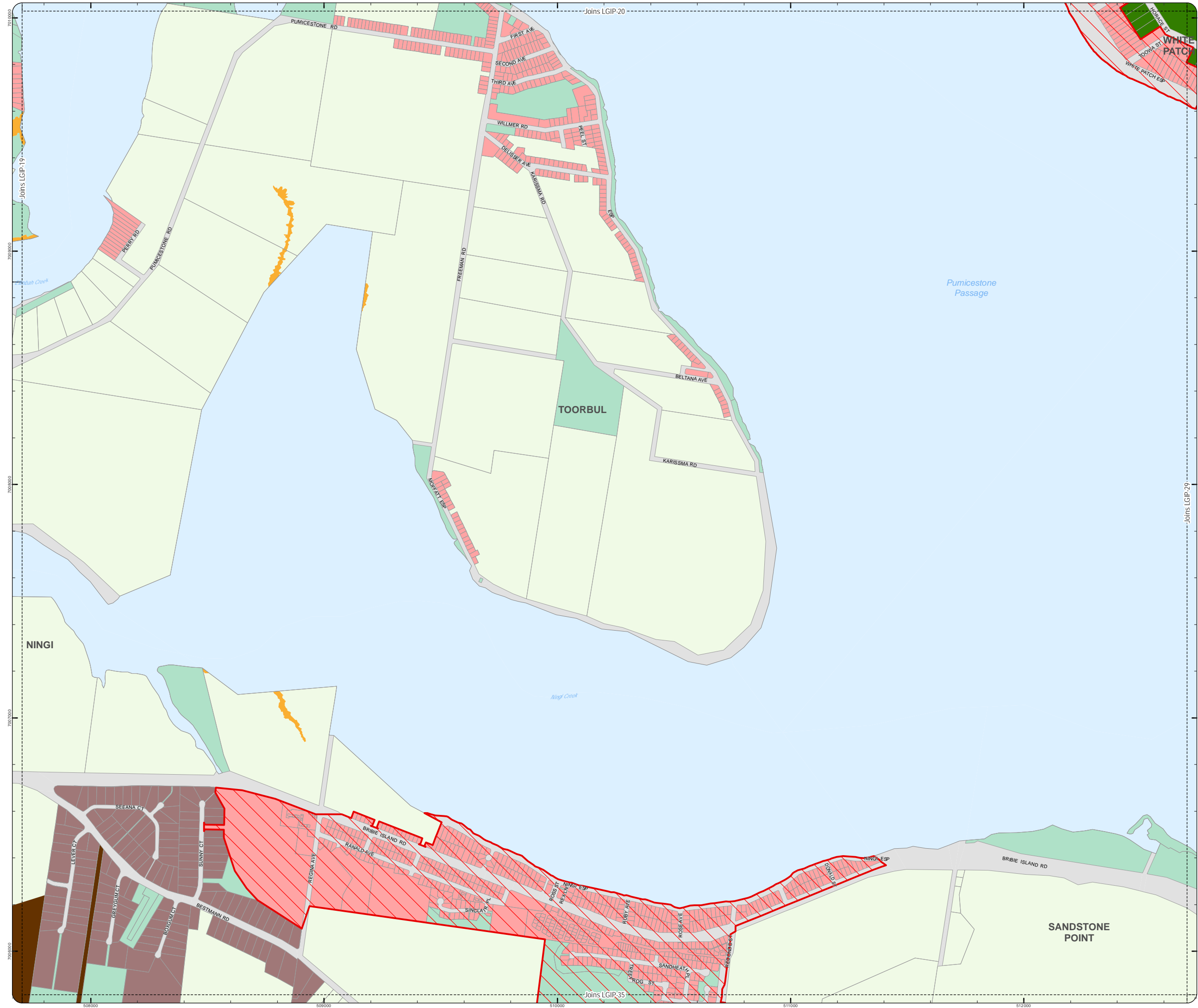
**LGIP-27
PIA Extent Map**



LOCAL GOVERNMENT INFRASTRUCTURE PLAN
PRIORITY INFRASTRUCTURE AREA

- Property boundaries
- Priority Infrastructure Area

- Zones
- General residential
 - Centre
 - Recreation and open space
 - Environmental management and conservation
 - Industry
 - Community facilities
 - Emerging community
 - Extractive industry
 - Limited development
 - Rural
 - Rural residential
 - Township



Effective from 3 July 2017

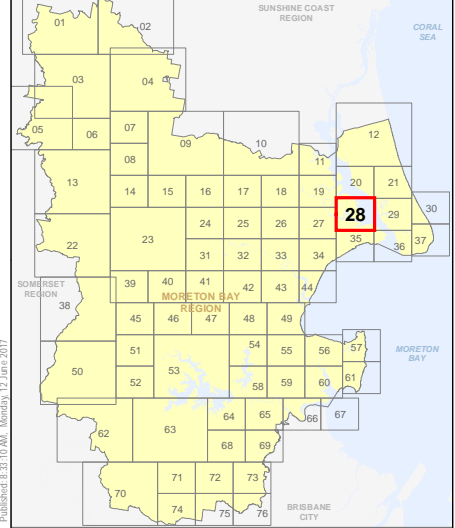
0 200 400 600 Metres

SCALE (A3): 1:15,000

Date Produced: 12 June 2017
Projection: Map Grid of Australia, Zone 56
Horizontal Datum: Geocentric Datum of Australia 1994

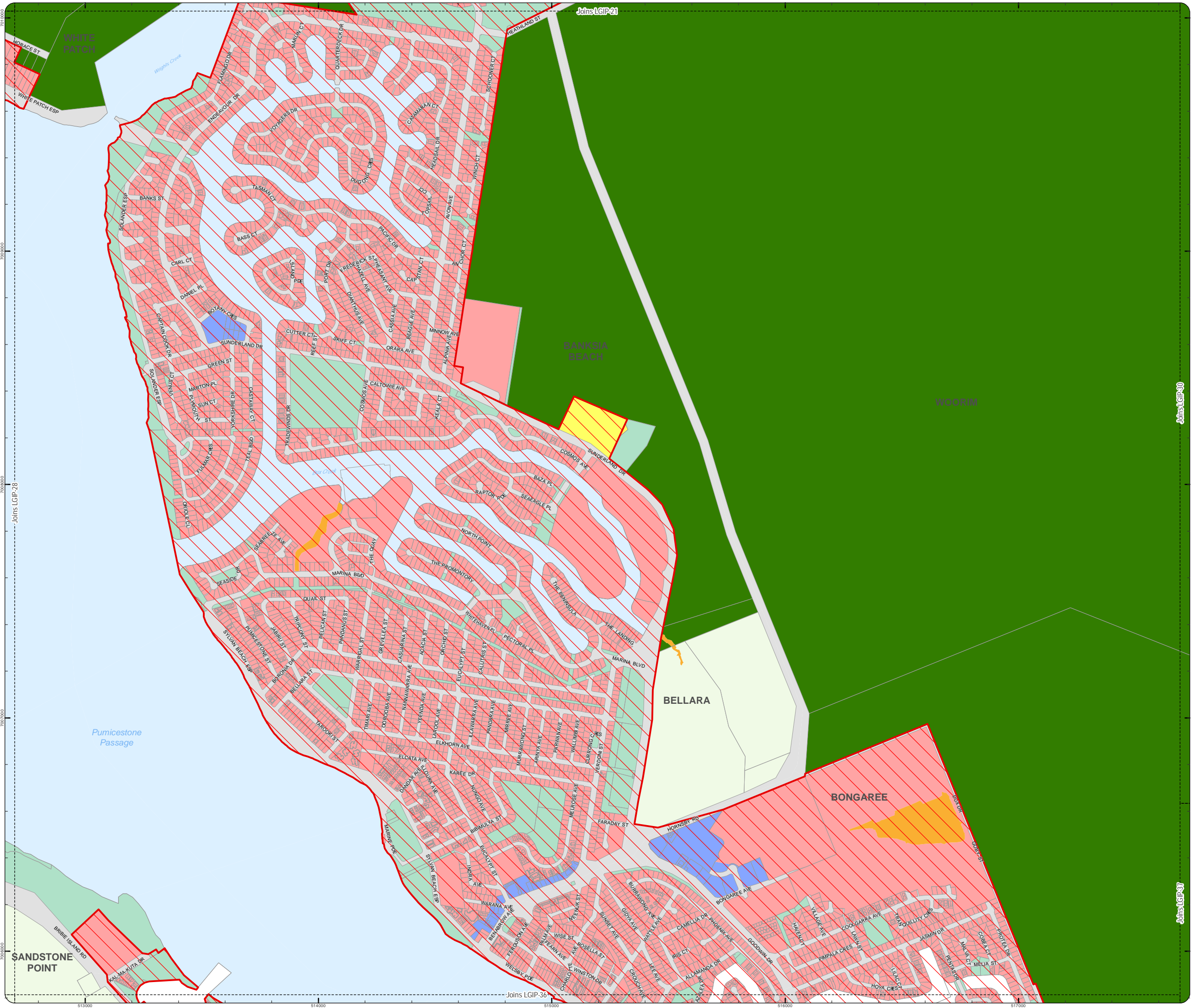
DISCLAIMER: Some of the information shown in this document has been provided to Council from external third parties. Council makes no representation and gives no warranty about the accuracy, reliability, completeness or suitability for any particular purpose of the information. Persons should not rely on the information shown in this document to make any decision with financial or legal implications and should instead rely on their own enquiries. To the full extent that it is able to do so in law, Council disclaims all liability (including liability in negligence) for all costs, losses and damages (including indirect and consequential costs, losses and damages) caused by or arising from anyone using or relying on the information shown in this document for any purpose whatsoever. © Copyright Moreton Bay Regional Council 2017

DCDB (Version Apr 2016) is reproduced with the permission of the State of Queensland.



**LGIP-28
PIA Extent Map**

- Property boundaries
 - Priority Infrastructure Area
- Zones
- General residential
 - Centre
 - Recreation and open space
 - Environmental management and conservation
 - Industry
 - Community facilities
 - Emerging community
 - Extractive industry
 - Limited development
 - Rural
 - Rural residential
 - Township

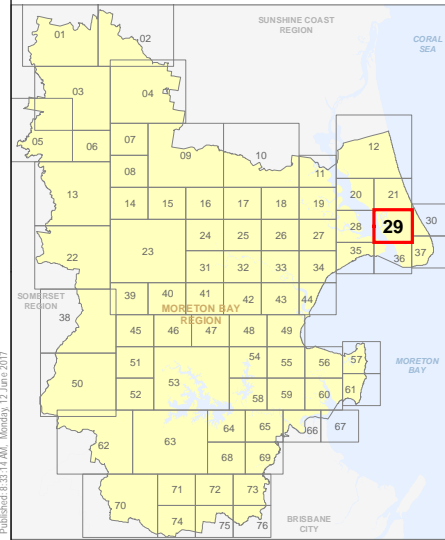


Effective from 3 July 2017

0 200 400 600 Metres
SCALE (A3): 1:15,000
Date Produced: 12 June 2017
Projection: Map Grid of Australia, Zone 56
Horizontal Datum: Geocentric Datum of Australia 1994

DISCLAIMER: Some of the information shown in this document has been provided to Council from external third parties. Council makes no representation and gives no warranty about the accuracy, reliability, completeness or suitability for any particular purpose of the information. Persons should not rely on the information shown in this document to make any decision with financial or legal implications and should instead rely on their own enquiries. To the full extent that it is able to do so in law, Council disclaims all liability (including liability in negligence) for all costs, losses and damages (including indirect and consequential costs, losses and damages) caused by or arising from anyone using or relying on the information shown in this document for any purpose whatsoever. © Copyright Moreton Bay Regional Council 2017

DCDB (Version Apr 2016) is reproduced with the permission of the State of Queensland.



LGIP-29
PIA Extent Map

- Property boundaries
- Priority Infrastructure Area

- Zones
- General residential
 - Centre
 - Recreation and open space
 - Environmental management and conservation
 - Industry
 - Community facilities
 - Emerging community
 - Extractive industry
 - Limited development
 - Rural
 - Rural residential
 - Township

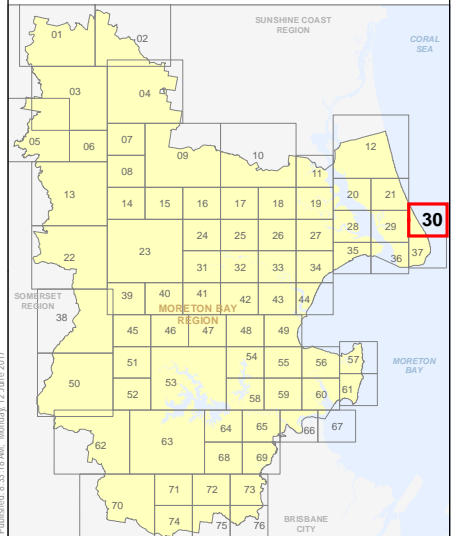
Effective from 3 July 2017



SCALE (A3): 1:15,000
 Date Produced: 12 June 2017
 Projection: Map Grid of Australia, Zone 56
 Horizontal Datum: Geocentric Datum of Australia 1994

DISCLAIMER: Some of the information shown in this document has been provided to Council from external third parties. Council makes no representation and gives no warranty about the accuracy, reliability, completeness or suitability for any particular purpose of the information. Persons should not rely on the information shown in this document to make any decision with financial or legal implications and should instead rely on their own enquiries. To the full extent that it is able to do so in law, Council disclaims all liability (including liability in negligence) for all costs, losses and damages (including indirect and consequential costs, losses and damages) caused by or arising from anyone using or relying on the information shown in this document for any purpose whatsoever. © Copyright Moreton Bay Regional Council 2017

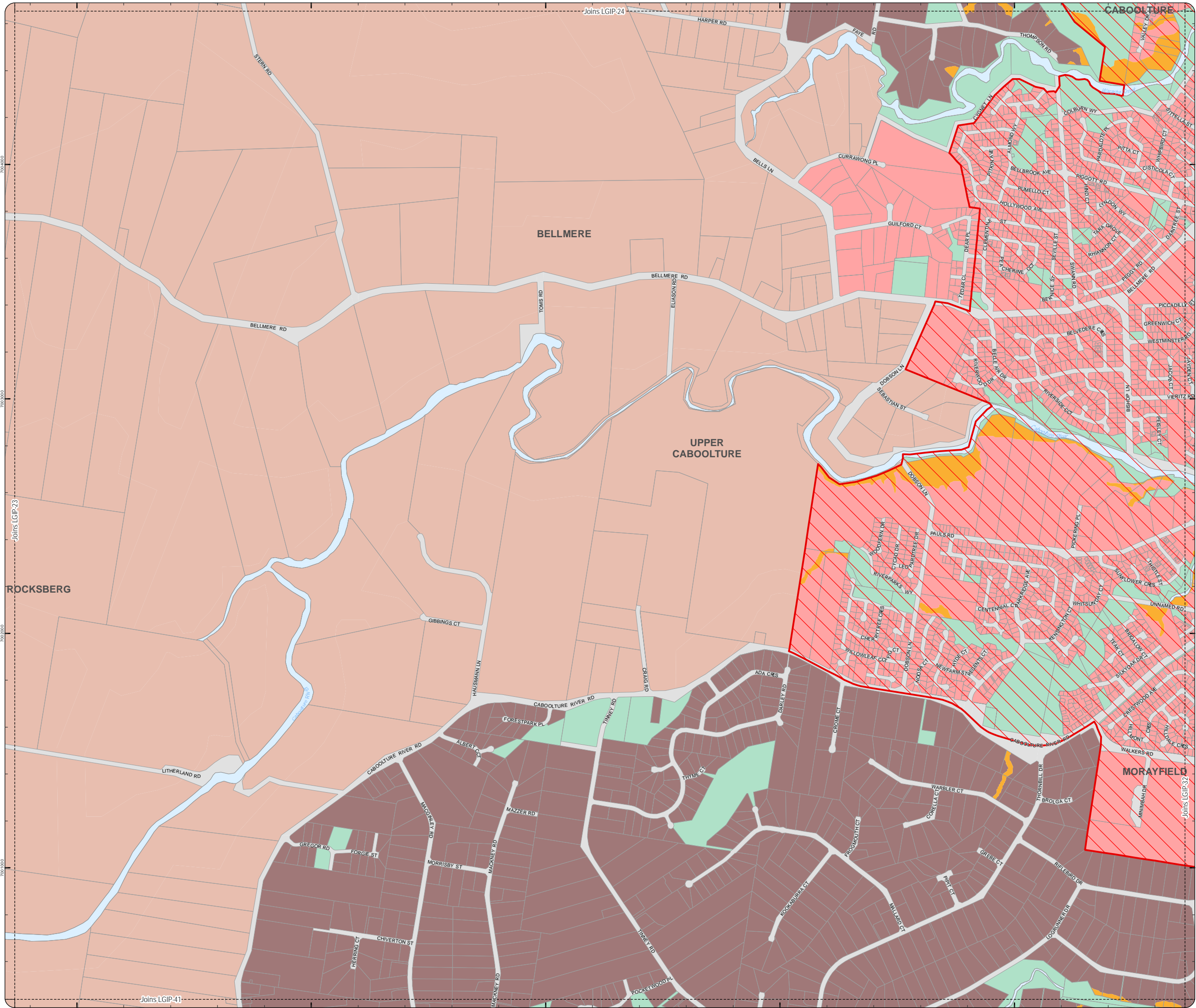
DCDB (Version Apr 2016) is reproduced with the permission of the State of Queensland.



**LGIP-30
PIA Extent Map**



- Property boundaries
 - Priority Infrastructure Area
- Zones
- General residential
 - Centre
 - Recreation and open space
 - Environmental management and conservation
 - Industry
 - Community facilities
 - Emerging community
 - Extractive industry
 - Limited development
 - Rural
 - Rural residential
 - Township



Effective from 3 July 2017

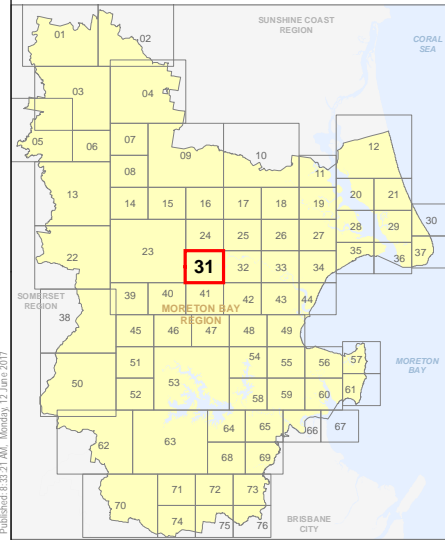
0 200 400 600 Metres

SCALE (A3): 1:15,000

Date Produced: 12 June 2017
Projection: Map Grid of Australia, Zone 56
Horizontal Datum: Geocentric Datum of Australia 1994

DISCLAIMER: Some of the information shown in this document has been provided to Council from external third parties. Council makes no representation and gives no warranty about the accuracy, reliability, completeness or suitability for any particular purpose of the information. Persons should not rely on the information shown in this document to make any decision with financial or legal implications and should instead rely on their own enquiries. To the full extent that it is able to do so in law, Council disclaims all liability (including liability in negligence) for all costs, losses and damages (including indirect and consequential costs, losses and damages) caused by or arising from anyone using or relying on the information shown in this document for any purpose whatsoever. © Copyright Moreton Bay Regional Council 2017

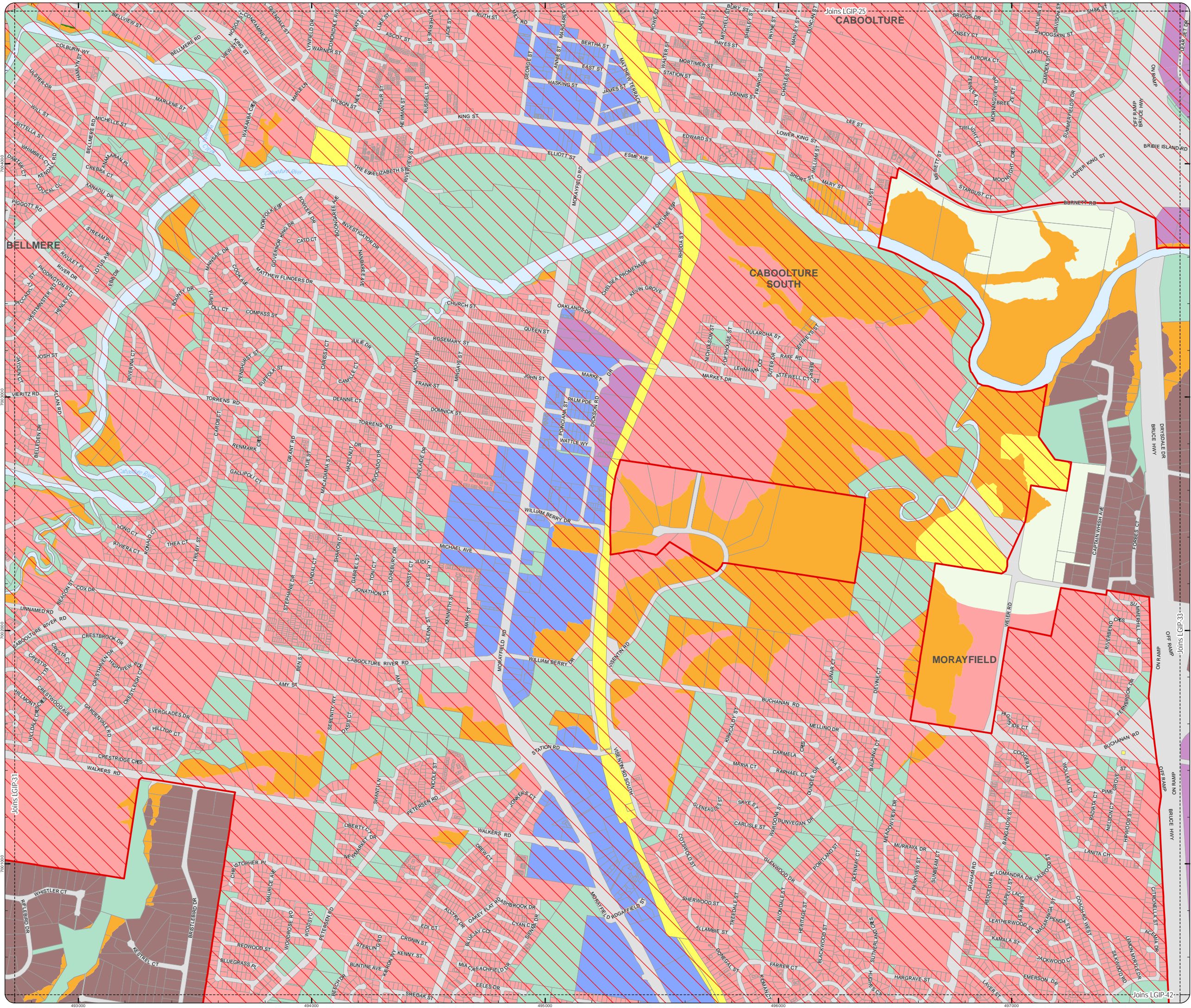
DCDB (Version Apr 2016) is reproduced with the permission of the State of Queensland.



LGIP-31
PIA Extent Map

LOCAL GOVERNMENT INFRASTRUCTURE PLAN
PRIORITY INFRASTRUCTURE AREA

- Property boundaries
 - Priority Infrastructure Area
- Zones
- General residential
 - Centre
 - Recreation and open space
 - Environmental management and conservation
 - Industry
 - Community facilities
 - Emerging community
 - Extractive industry
 - Limited development
 - Rural
 - Rural residential
 - Township



Effective from 3 July 2017

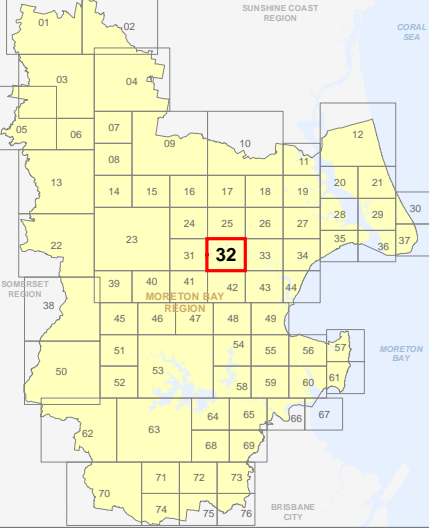
0 200 400 600 Metres

SCALE (A3): 1:15,000

Date Produced: 12 June 2017
Projection: Map Grid of Australia, Zone 56
Horizontal Datum: Geocentric Datum of Australia 1994

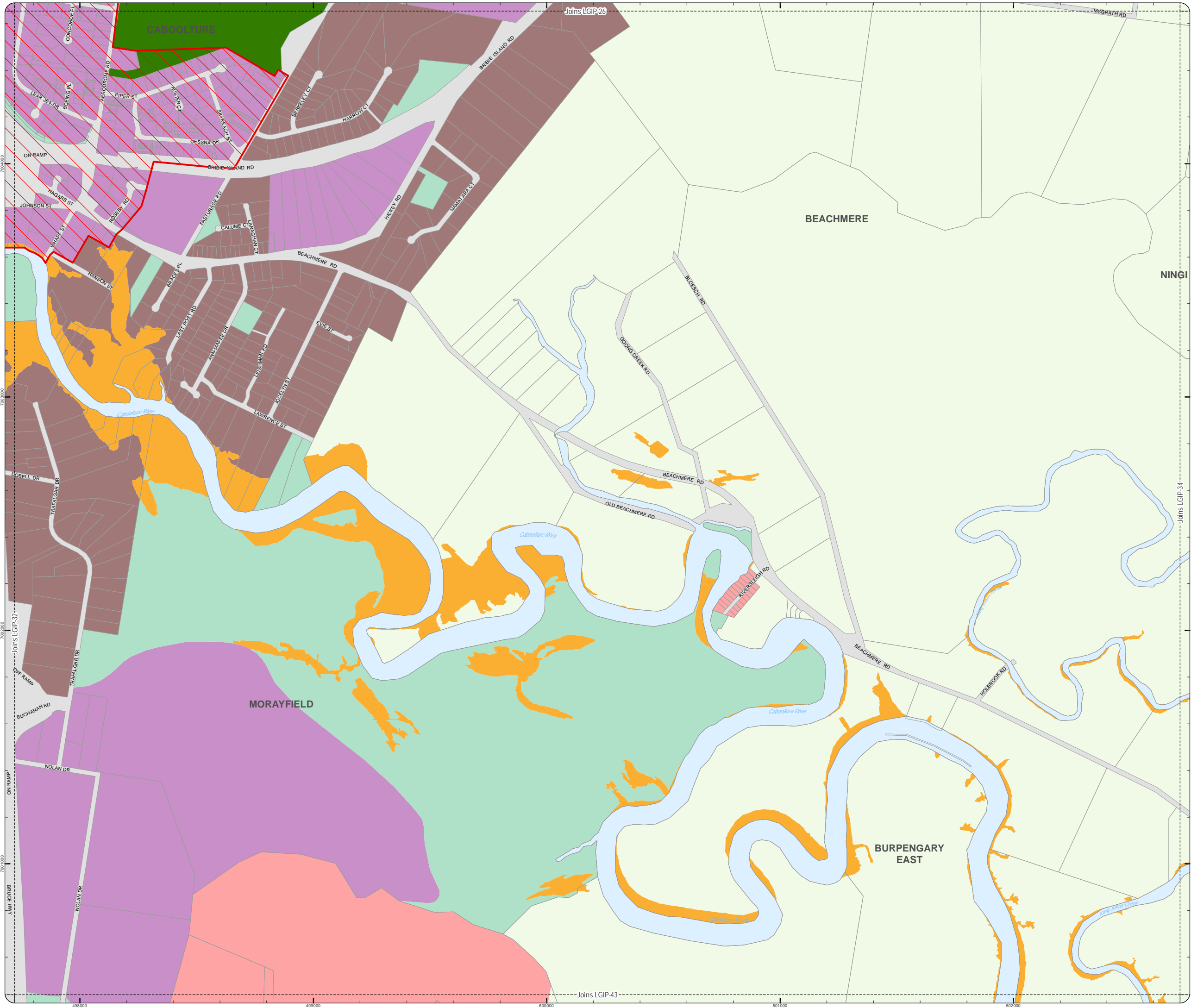
DISCLAIMER: Some of the information shown in this document has been provided to Council from external third parties. Council makes no representation and gives no warranty about the accuracy, reliability, completeness or suitability for any particular purpose of the information. Persons should not rely on the information shown in this document to make any decision with financial or legal implications and should instead rely on their own enquiries. To the full extent that it is able to do so in law, Council disclaims all liability (including liability in negligence) for all costs, losses and damages (including indirect and consequential costs, losses and damages) caused by or arising from anyone using or relying on the information shown in this document for any purpose whatsoever. © Copyright Moreton Bay Regional Council 2017

DCDB (Version Apr 2016) is reproduced with the permission of the State of Queensland.



**LGIP-32
PIA Extent Map**

- Property boundaries
 - Priority Infrastructure Area
- Zones
- General residential
 - Centre
 - Recreation and open space
 - Environmental management and conservation
 - Industry
 - Community facilities
 - Emerging community
 - Extractive industry
 - Limited development
 - Rural
 - Rural residential
 - Township



Effective from 3 July 2017

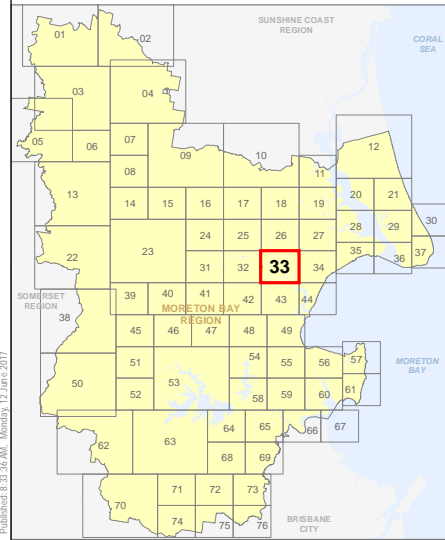
0 200 400 600 Metres

SCALE (A3): 1:15,000

Date Produced: 12 June 2017
Projection: Map Grid of Australia, Zone 56
Horizontal Datum: Geocentric Datum of Australia 1994

DISCLAIMER: Some of the information shown in this document has been provided to Council from external third parties. Council makes no representation and gives no warranty about the accuracy, reliability, completeness or suitability for any particular purpose of the information. Persons should not rely on the information shown in this document to make any decision with financial or legal implications and should instead rely on their own enquiries. To the full extent that it is able to do so in law, Council disclaims all liability (including liability in negligence) for all costs, losses and damages (including indirect and consequential costs, losses and damages) caused by or arising from anyone using or relying on the information shown in this document for any purpose whatsoever. © Copyright Moreton Bay Regional Council 2017

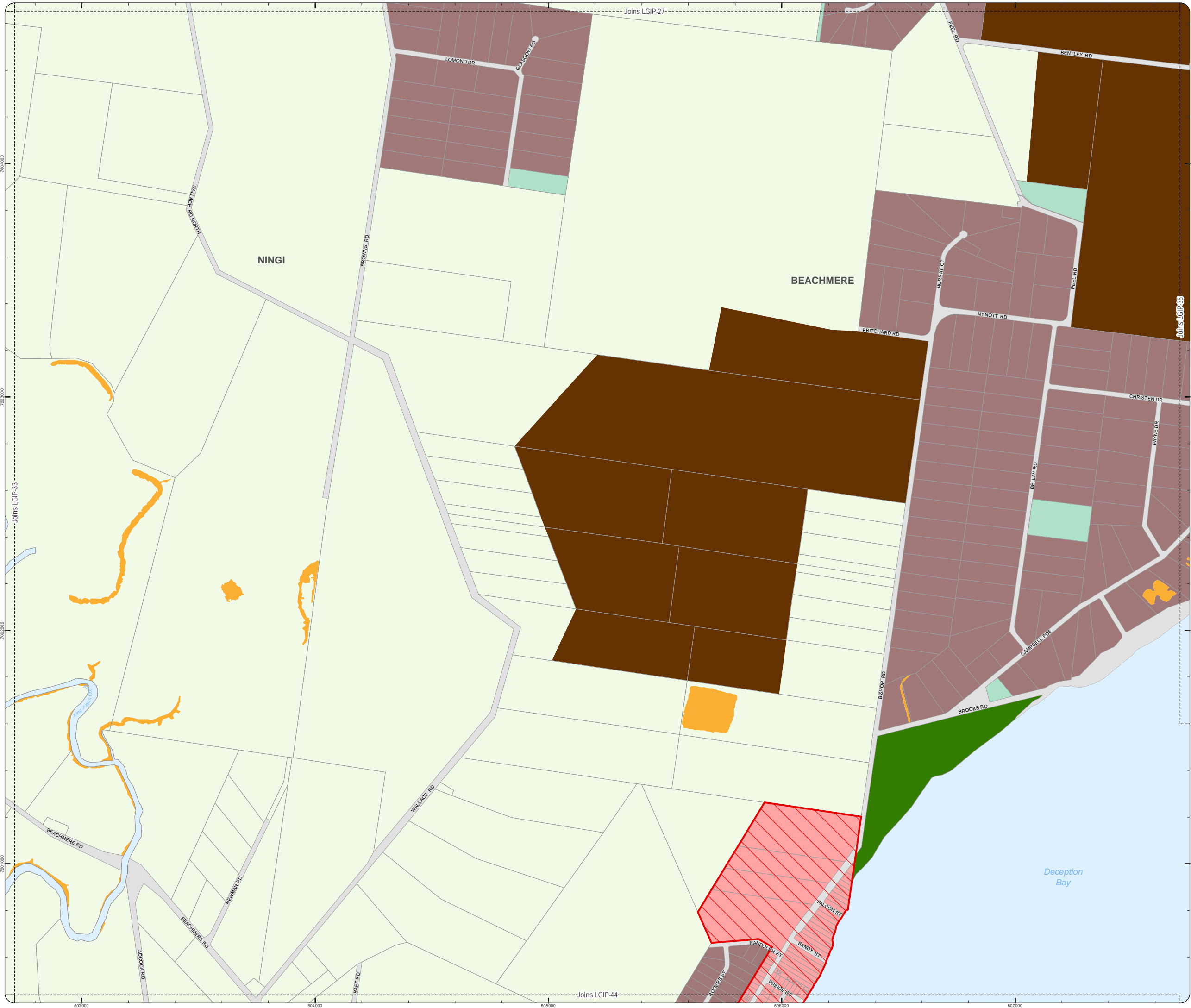
DCDB (Version Apr 2016) is reproduced with the permission of the State of Queensland.



**LGIP-33
PIA Extent Map**

- Property boundaries
- Priority Infrastructure Area

- Zones
- General residential
 - Centre
 - Recreation and open space
 - Environmental management and conservation
 - Industry
 - Community facilities
 - Emerging community
 - Extractive industry
 - Limited development
 - Rural
 - Rural residential
 - Township



Effective from 3 July 2017

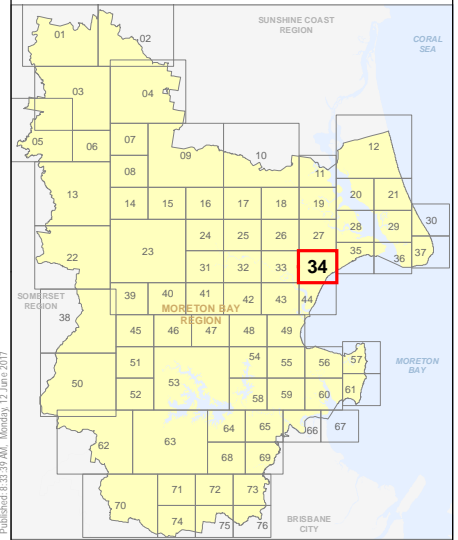
0 200 400 600 Metres

SCALE (A3): 1:15,000

Date Produced: 12 June 2017
Projection: Map Grid of Australia, Zone 56
Horizontal Datum: Geocentric Datum of Australia 1994

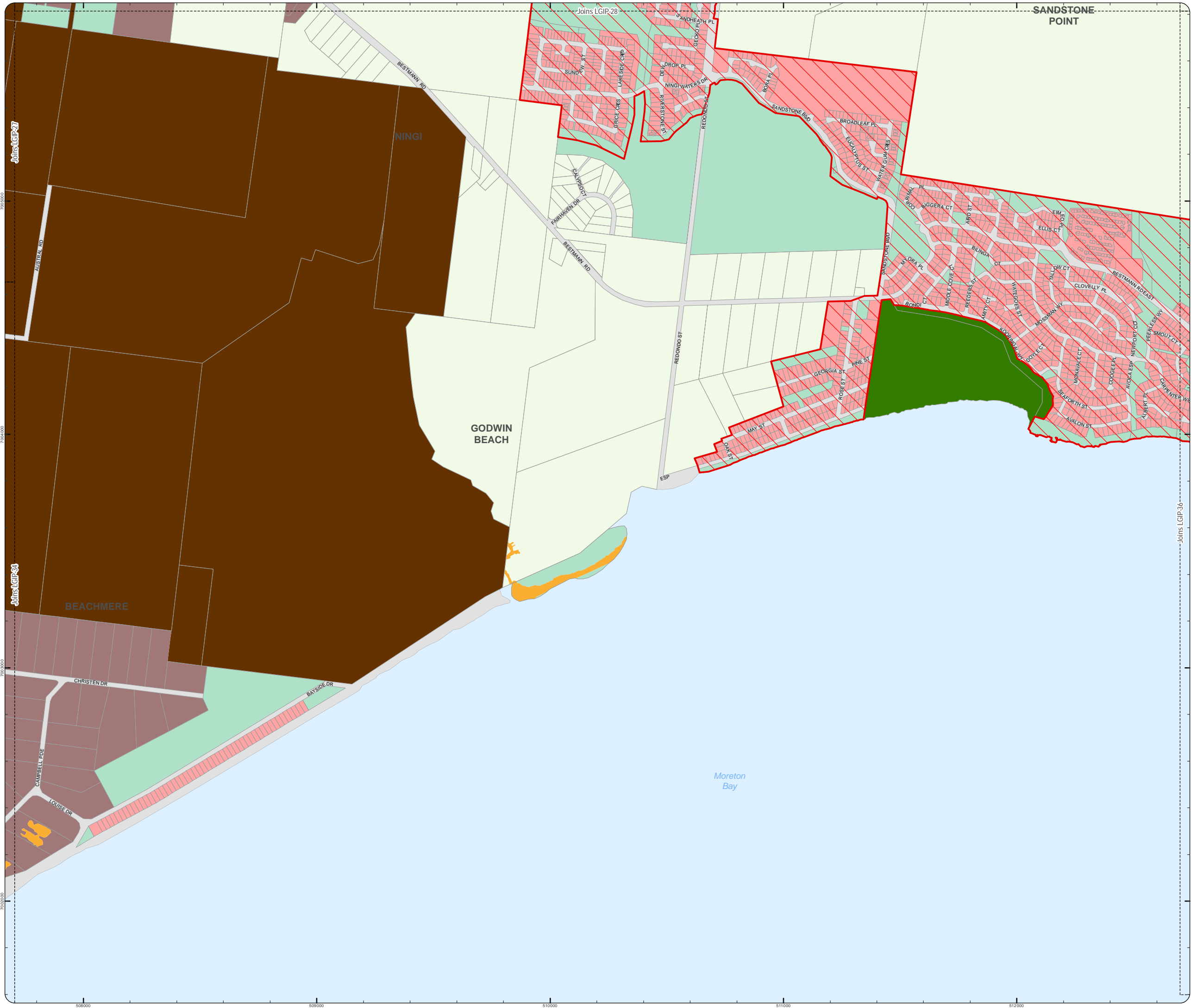
DISCLAIMER: Some of the information shown in this document has been provided to Council from external third parties. Council makes no representation and gives no warranty about the accuracy, reliability, completeness or suitability for any particular purpose of the information. Persons should not rely on the information shown in this document to make any decision with financial or legal implications and should instead rely on their own enquiries. To the full extent that it is able to do so in law, Council disclaims all liability (including liability in negligence) for all costs, losses and damages (including indirect and consequential costs, losses and damages) caused by or arising from anyone using or relying on the information shown in this document for any purpose whatsoever. © Copyright Moreton Bay Regional Council 2017

DCDB (Version Apr 2016) is reproduced with the permission of the State of Queensland.



- Property boundaries
- Priority Infrastructure Area

- Zones
- General residential
 - Centre
 - Recreation and open space
 - Environmental management and conservation
 - Industry
 - Community facilities
 - Emerging community
 - Extractive industry
 - Limited development
 - Rural
 - Rural residential
 - Township



Effective from 3 July 2017

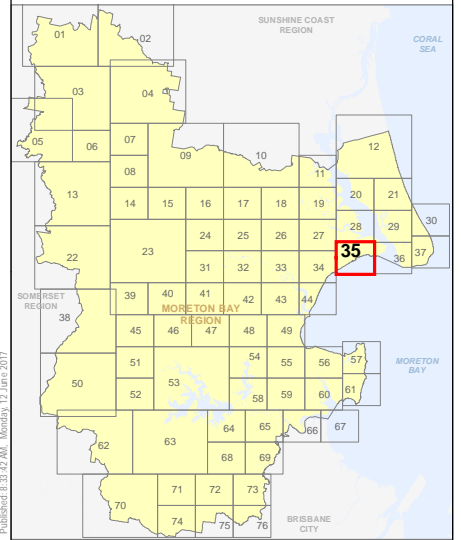
0 200 400 600 Metres

SCALE (A3): 1:15,000

Date Produced: 12 June 2017
Projection: Map Grid of Australia, Zone 56
Horizontal Datum: Geocentric Datum of Australia 1994

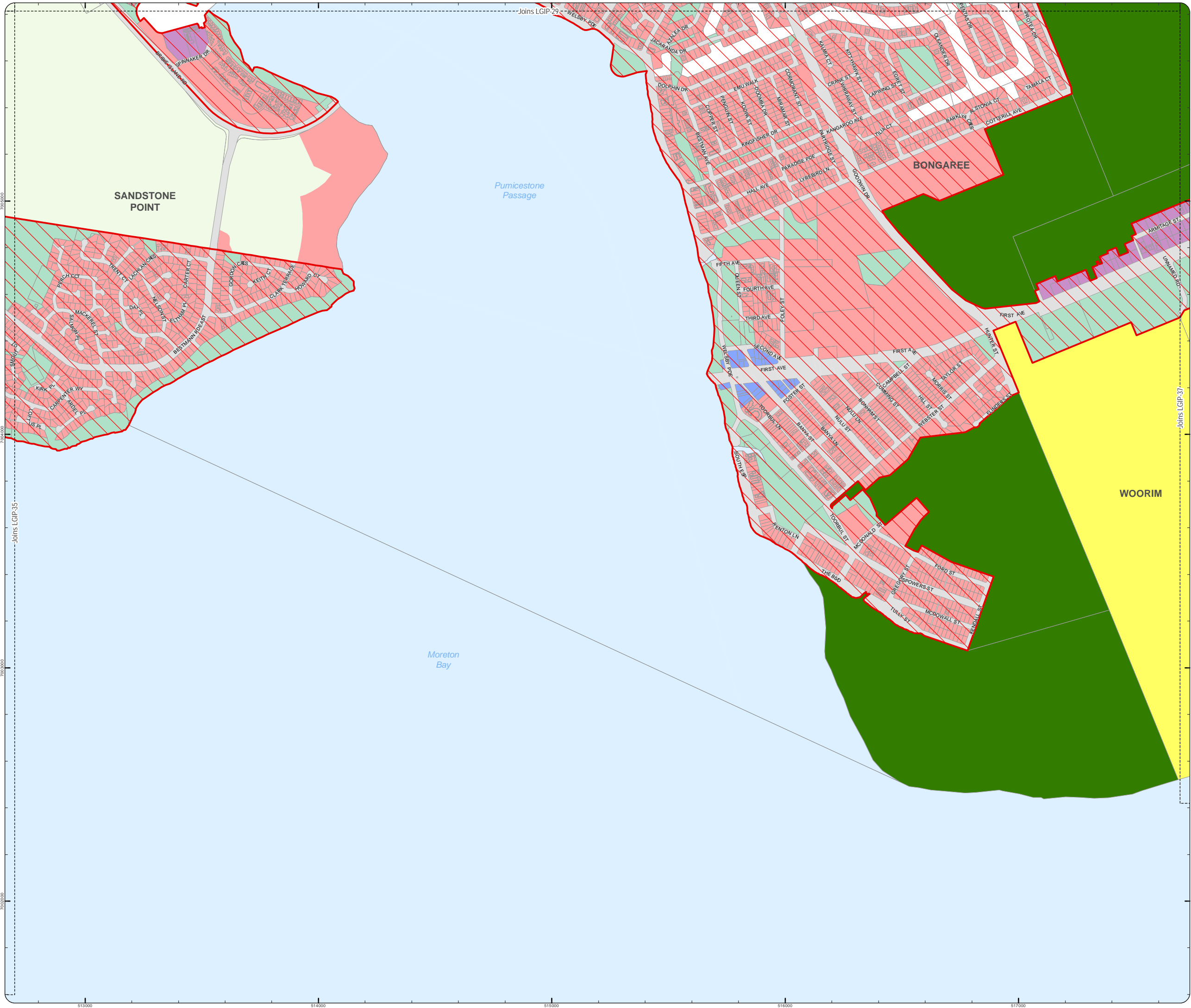
DISCLAIMER: Some of the information shown in this document has been provided to Council from external third parties. Council makes no representation and gives no warranty about the accuracy, reliability, completeness or suitability for any particular purpose of the information. Persons should not rely on the information shown in this document to make any decision with financial or legal implications and should instead rely on their own enquiries. To the full extent that it is able to do so in law, Council disclaims all liability (including liability in negligence) for all costs, losses and damages (including indirect and consequential costs, losses and damages) caused by or arising from anyone using or relying on the information shown in this document for any purpose whatsoever. © Copyright Moreton Bay Regional Council 2017

DCDB (Version Apr 2016) is reproduced with the permission of the State of Queensland.



**LGIP-35
PIA Extent Map**

- Property boundaries
 - Priority Infrastructure Area
- Zones
- General residential
 - Centre
 - Recreation and open space
 - Environmental management and conservation
 - Industry
 - Community facilities
 - Emerging community
 - Extractive industry
 - Limited development
 - Rural
 - Rural residential
 - Township



Effective from 3 July 2017

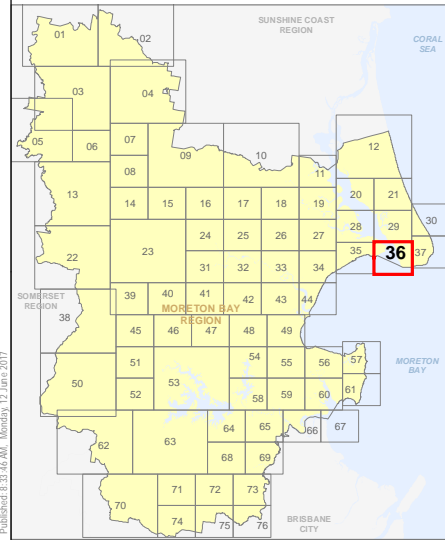
0 200 400 600 Metres

SCALE (A3): 1:15,000

Date Produced: 12 June 2017
Projection: Map Grid of Australia, Zone 56
Horizontal Datum: Geocentric Datum of Australia 1994

DISCLAIMER: Some of the information shown in this document has been provided to Council from external third parties. Council makes no representation and gives no warranty about the accuracy, reliability, completeness or suitability for any particular purpose of the information. Persons should not rely on the information shown in this document to make any decision with financial or legal implications and should instead rely on their own enquiries. To the full extent that it is able to do so in law, Council disclaims all liability (including liability in negligence) for all costs, losses and damages (including indirect and consequential costs, losses and damages) caused by or arising from anyone using or relying on the information shown in this document for any purpose whatsoever. © Copyright Moreton Bay Regional Council 2017

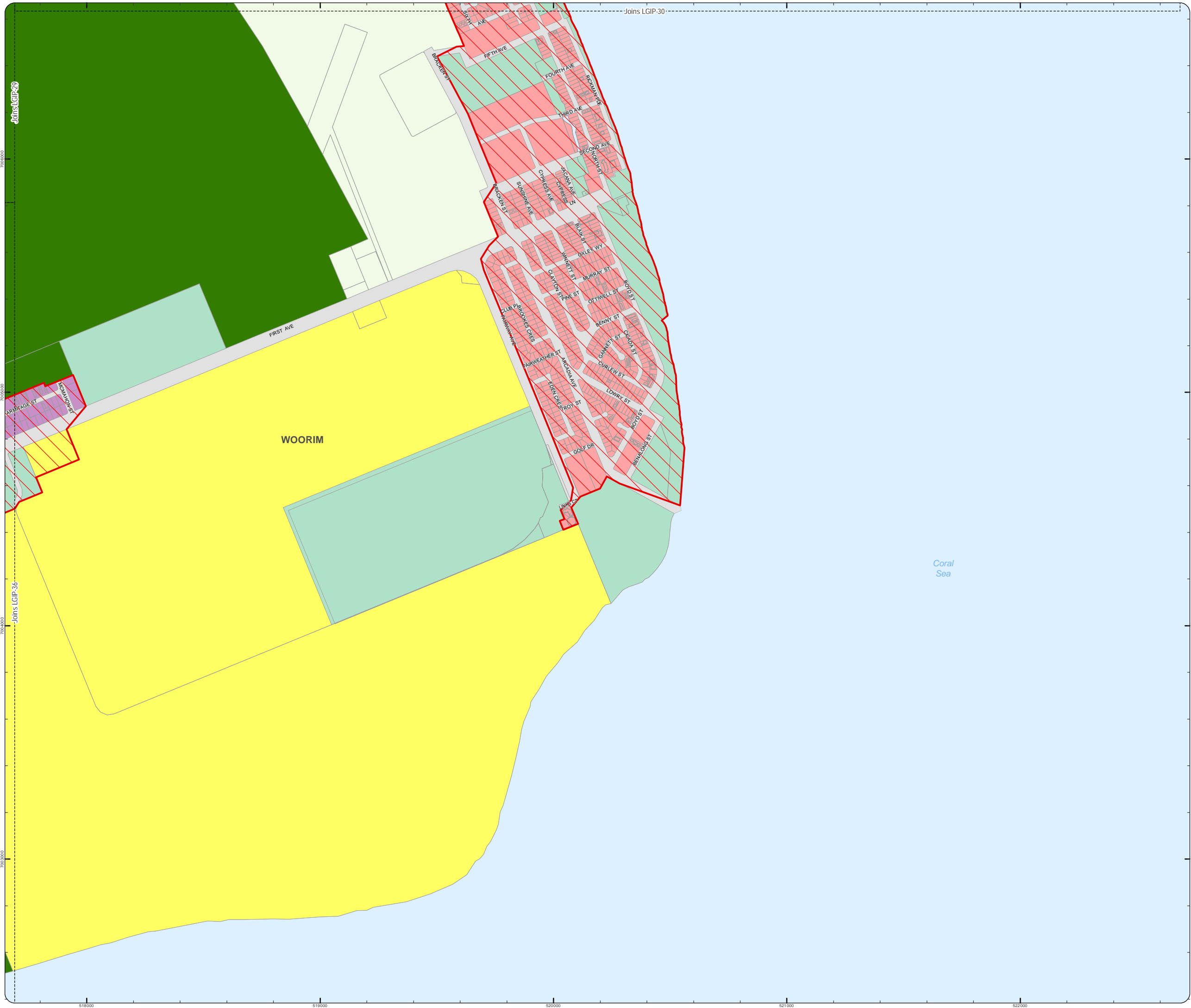
DCDB (Version Apr 2016) is reproduced with the permission of the State of Queensland.



**LGIP-36
PIA Extent Map**

- Property boundaries
- Priority Infrastructure Area

- Zones
- General residential
 - Centre
 - Recreation and open space
 - Environmental management and conservation
 - Industry
 - Community facilities
 - Emerging community
 - Extractive industry
 - Limited development
 - Rural
 - Rural residential
 - Township



Effective from 3 July 2017

0 200 400 600 Metres

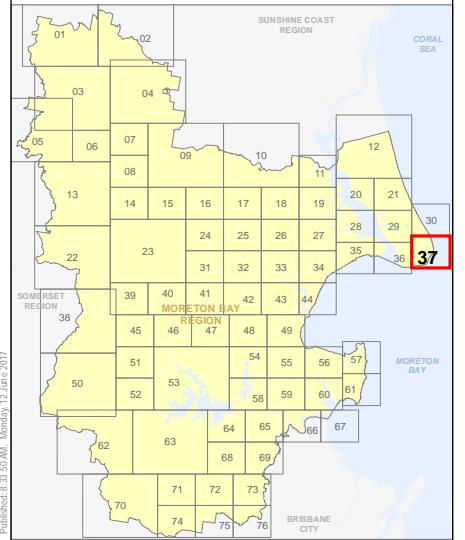
SCALE (A3): 1:15,000

N

Date Produced: 12 June 2017
Projection: Map Grid of Australia, Zone 56
Horizontal Datum: Geocentric Datum of Australia 1994

DISCLAIMER: Some of the information shown in this document has been provided to Council from external third parties. Council makes no representation and gives no warranty about the accuracy, reliability, completeness or suitability for any particular purpose of the information. Persons should not rely on the information shown in this document to make any decision with financial or legal implications and should instead rely on their own enquiries. To the full extent that it is able to do so in law, Council disclaims all liability (including liability in negligence) for all costs, losses and damages (including indirect and consequential costs, losses and damages) caused by or arising from anyone using or relying on the information shown in this document for any purpose whatsoever. © Copyright Moreton Bay Regional Council 2017

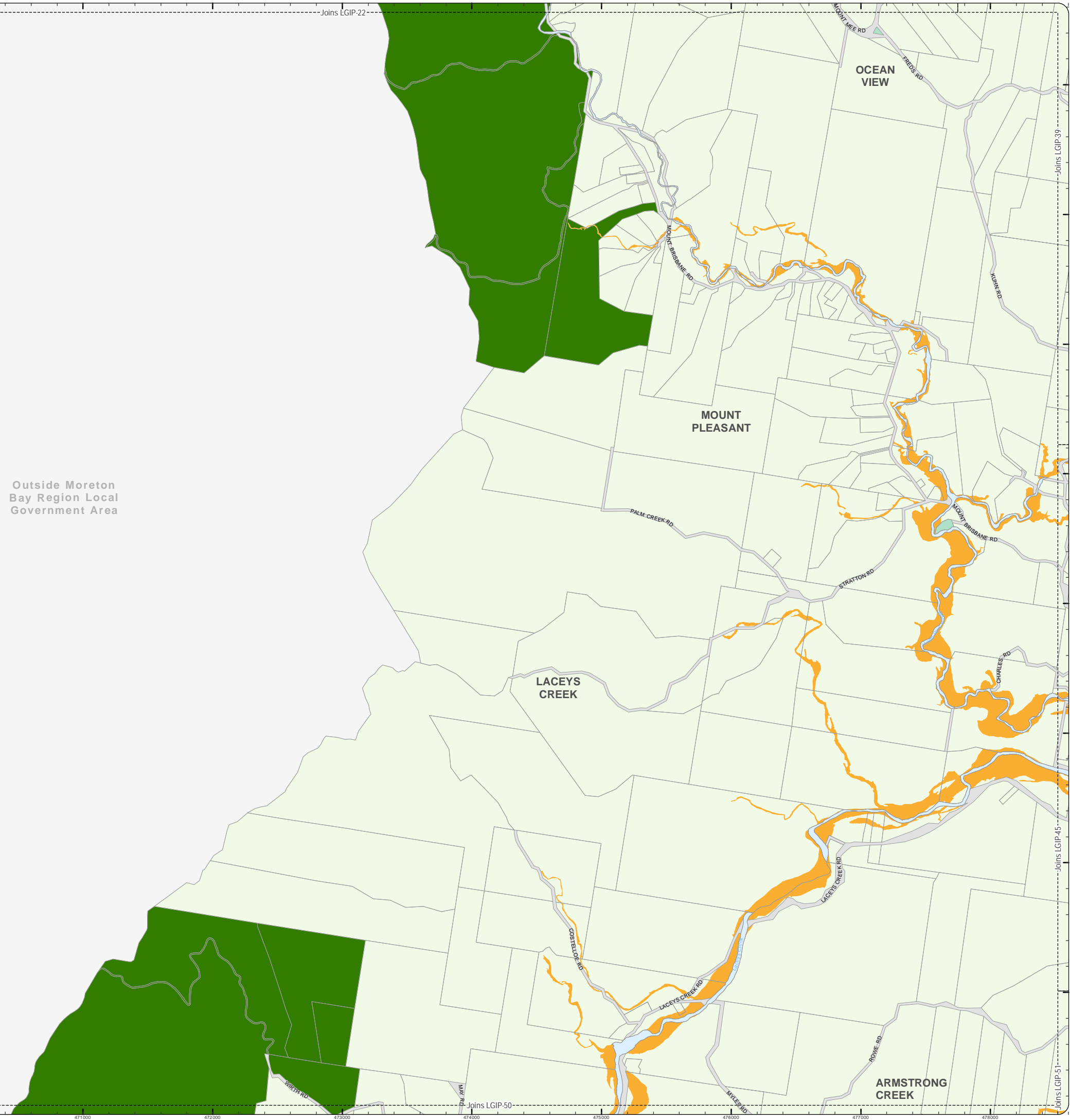
DCDB (Version Apr 2016) is reproduced with the permission of the State of Queensland.



**LGIP-37
PIA Extent Map**

LOCAL GOVERNMENT INFRASTRUCTURE PLAN
PRIORITY INFRASTRUCTURE AREA

- Property boundaries
 - Priority Infrastructure Area
- Zones
- General residential
 - Centre
 - Recreation and open space
 - Environmental management and conservation
 - Industry
 - Community facilities
 - Emerging community
 - Extractive industry
 - Limited development
 - Rural
 - Rural residential
 - Township



Outside Moreton Bay Region Local Government Area

Effective from 3 July 2017

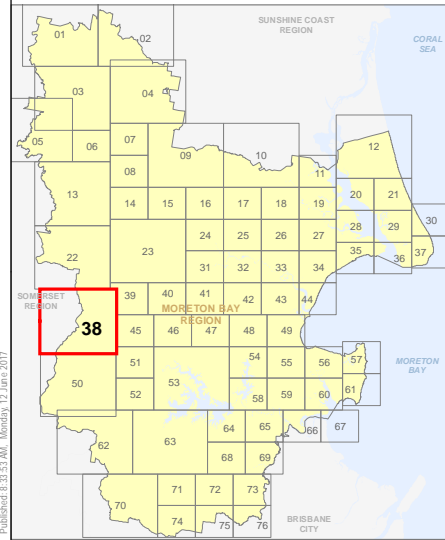
0 400 800 1,200 Metres

SCALE (A3): 1:30,000

Date Produced: 12 June 2017
 Projection: Map Grid of Australia, Zone 56
 Horizontal Datum: Geocentric Datum of Australia 1994

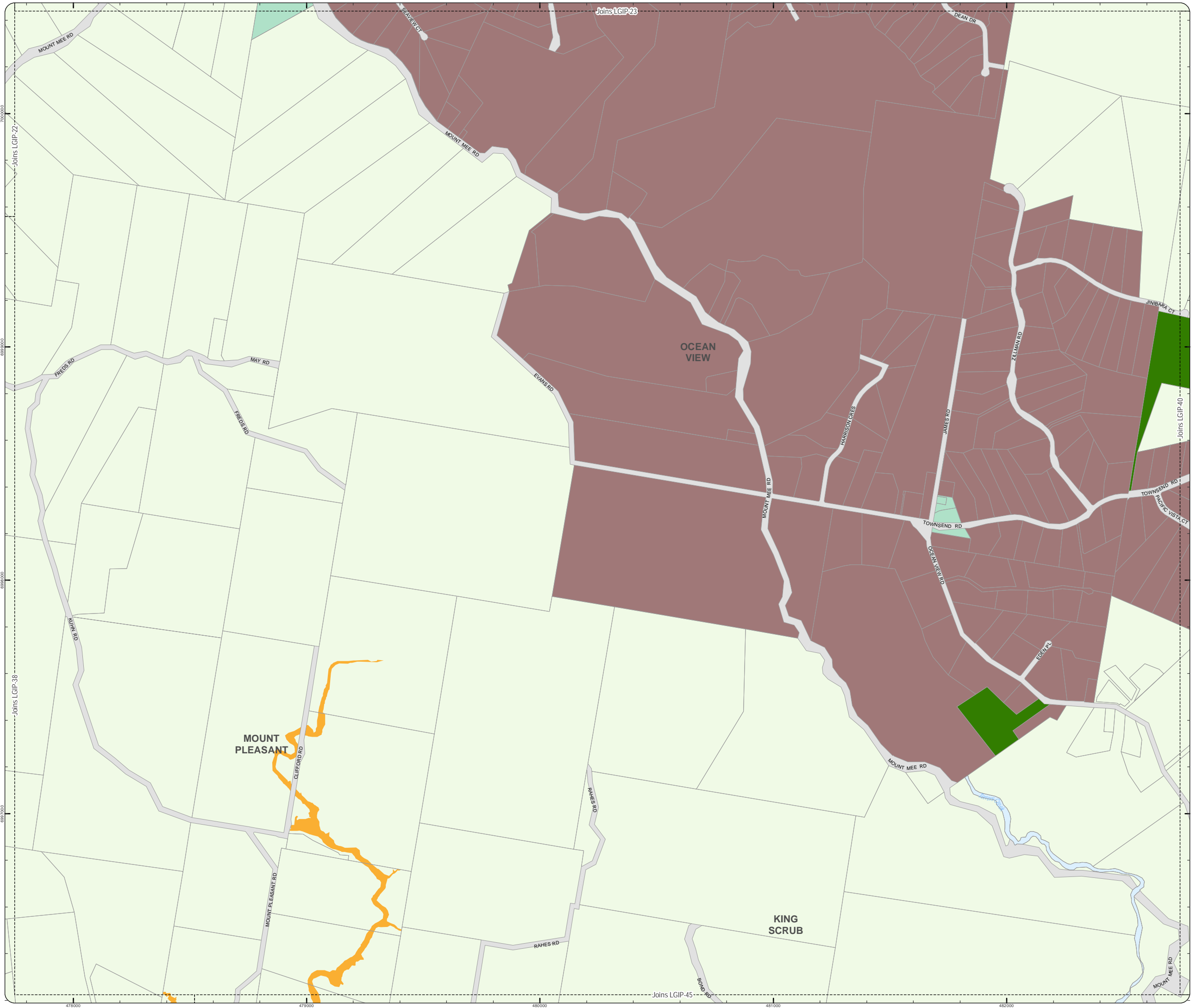
DISCLAIMER: Some of the information shown in this document has been provided to Council from external third parties. Council makes no representation and gives no warranty about the accuracy, reliability, completeness or suitability for any particular purpose of the information. Persons should not rely on the information shown in this document to make any decision with financial or legal implications and should instead rely on their own enquiries. To the full extent that it is able to do so in law, Council disclaims all liability (including liability in negligence) for all costs, losses and damages (including indirect and consequential costs, losses and damages) caused by or arising from anyone using or relying on the information shown in this document for any purpose whatsoever. © Copyright Moreton Bay Regional Council 2017

DCDB (Version Apr 2016) is reproduced with the permission of the State of Queensland.



**LGIP-38
PIA Extent Map**

- Property boundaries
 - Priority Infrastructure Area
- Zones
- General residential
 - Centre
 - Recreation and open space
 - Environmental management and conservation
 - Industry
 - Community facilities
 - Emerging community
 - Extractive industry
 - Limited development
 - Rural
 - Rural residential
 - Township

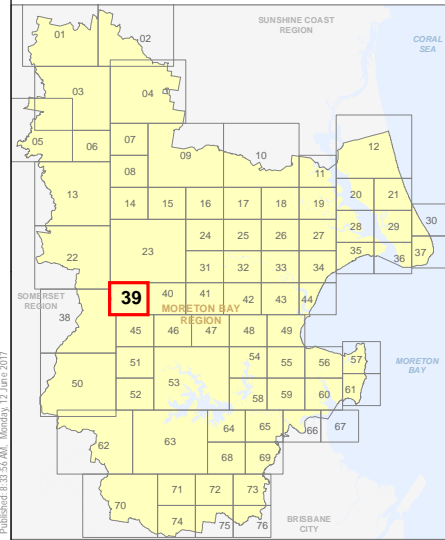


Effective from 3 July 2017

SCALE (A3): 1:15,000
 Date Produced: 12 June 2017
 Projection: Map Grid of Australia, Zone 56
 Horizontal Datum: Geocentric Datum of Australia 1994

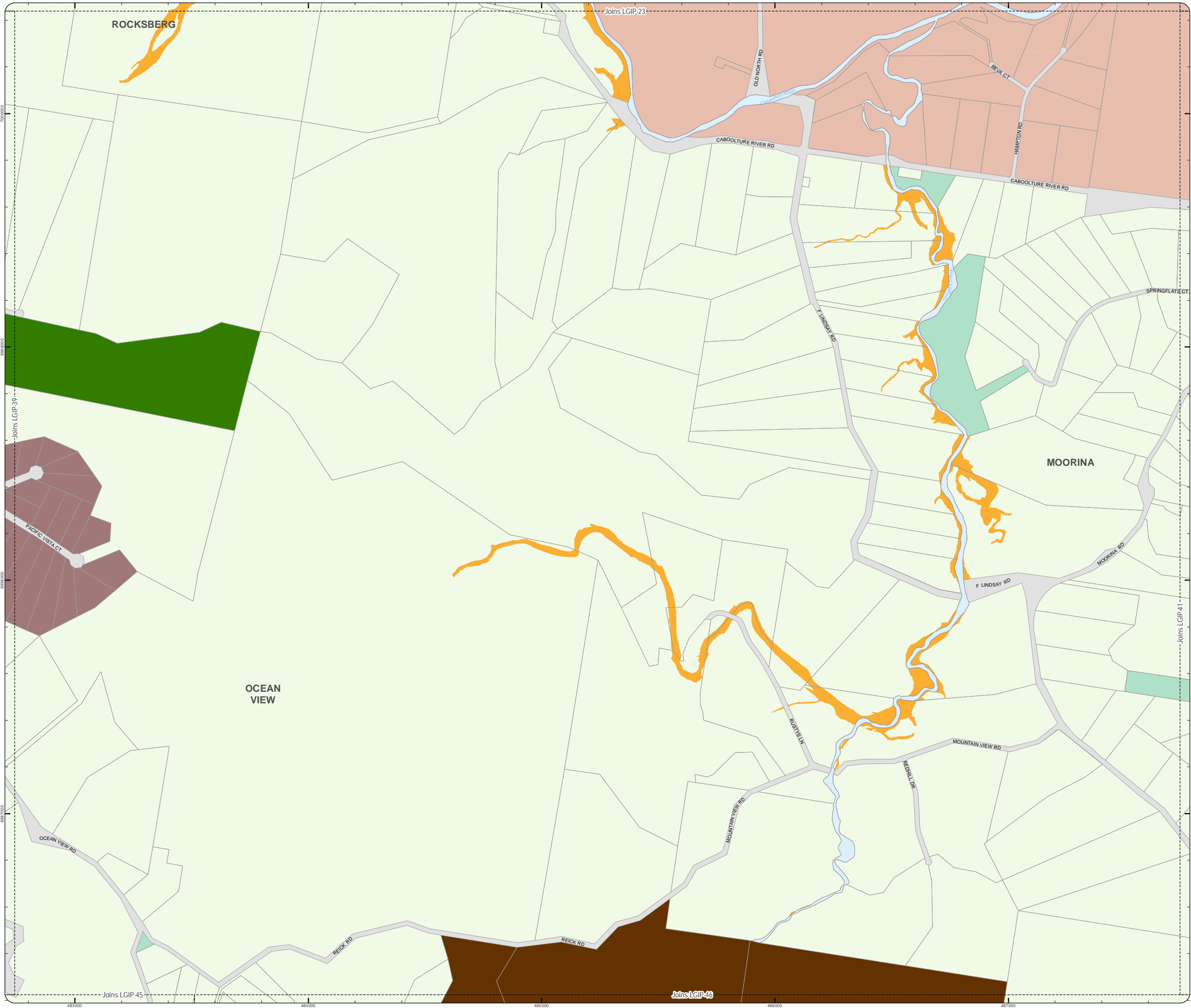
DISCLAIMER: Some of the information shown in this document has been provided to Council from external third parties. Council makes no representation and gives no warranty about the accuracy, reliability, completeness or suitability for any particular purpose of the information. Persons should not rely on the information shown in this document to make any decision with financial or legal implications and should instead rely on their own enquiries. To the full extent that it is able to do so in law, Council disclaims all liability (including liability in negligence) for all costs, losses and damages (including indirect and consequential costs, losses and damages) caused by or arising from anyone using or relying on the information shown in this document for any purpose whatsoever. © Copyright Moreton Bay Regional Council 2017

DCDB (Version Apr 2016) is reproduced with the permission of the State of Queensland.



LGIP-39
PIA Extent Map

- Property boundaries
 - Priority Infrastructure Area
- Zones
- General residential
 - Centre
 - Recreation and open space
 - Environmental management and conservation
 - Industry
 - Community facilities
 - Emerging community
 - Extractive industry
 - Limited development
 - Rural
 - Rural residential
 - Township



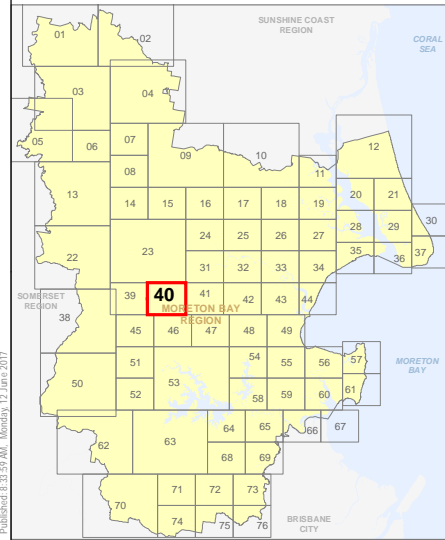
Effective from 3 July 2017

SCALE (A3): 1:15,000

Date Produced: 12 June 2017
 Projection: Map Grid of Australia, Zone 56
 Horizontal Datum: Geocentric Datum of Australia 1994

DISCLAIMER: Some of the information shown in this document has been provided to Council from external third parties. Council makes no representation and gives no warranty about the accuracy, reliability, completeness or suitability for any particular purpose of the information. Persons should not rely on the information shown in this document to make any decision with financial or legal implications and should instead rely on their own enquiries. To the full extent that it is able to do so in law, Council disclaims all liability (including liability in negligence) for all costs, losses and damages (including indirect and consequential costs, losses and damages) caused by or arising from anyone using or relying on the information shown in this document for any purpose whatsoever. © Copyright Moreton Bay Regional Council 2017

DCDB (Version Apr 2016) is reproduced with the permission of the State of Queensland.



**LGIP-40
PIA Extent Map**

- Property boundaries
 - Priority Infrastructure Area
- Zones
- General residential
 - Centre
 - Recreation and open space
 - Environmental management and conservation
 - Industry
 - Community facilities
 - Emerging community
 - Extractive industry
 - Limited development
 - Rural
 - Rural residential
 - Township

Effective from 3 July 2017

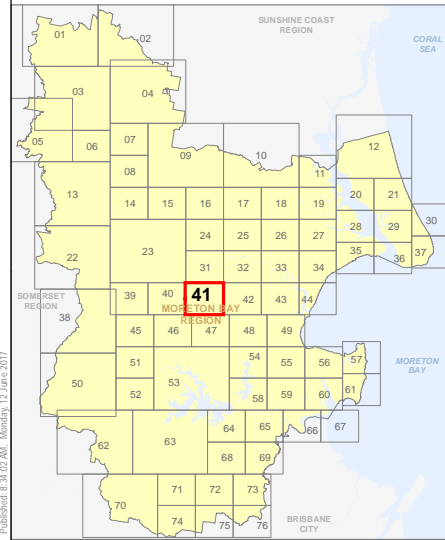
0 200 400 600 Metres

SCALE (A3): 1:15,000

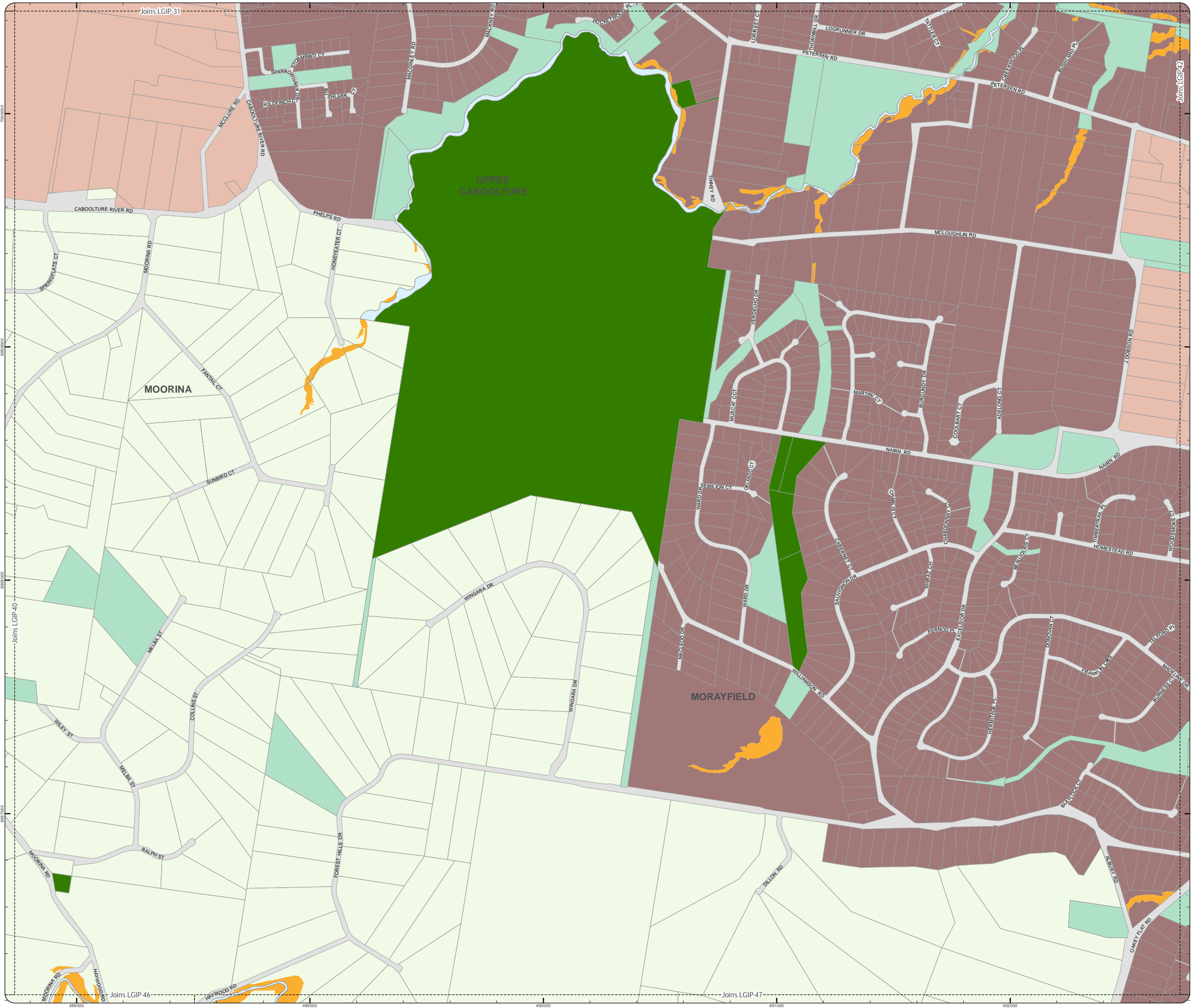
Date Produced: 12 June 2017
Projection: Map Grid of Australia, Zone 56
Horizontal Datum: Geocentric Datum of Australia 1994

DISCLAIMER: Some of the information shown in this document has been provided to Council from external third parties. Council makes no representation and gives no warranty about the accuracy, reliability, completeness or suitability for any particular purpose of the information. Persons should not rely on the information shown in this document to make any decision with financial or legal implications and should instead rely on their own enquiries. To the full extent that it is able to do so in law, Council disclaims all liability (including liability in negligence) for all costs, losses and damages (including indirect and consequential costs, losses and damages) caused by or arising from anyone using or relying on the information shown in this document for any purpose whatsoever. © Copyright Moreton Bay Regional Council 2017

DCDB (Version Apr 2016) is reproduced with the permission of the State of Queensland.

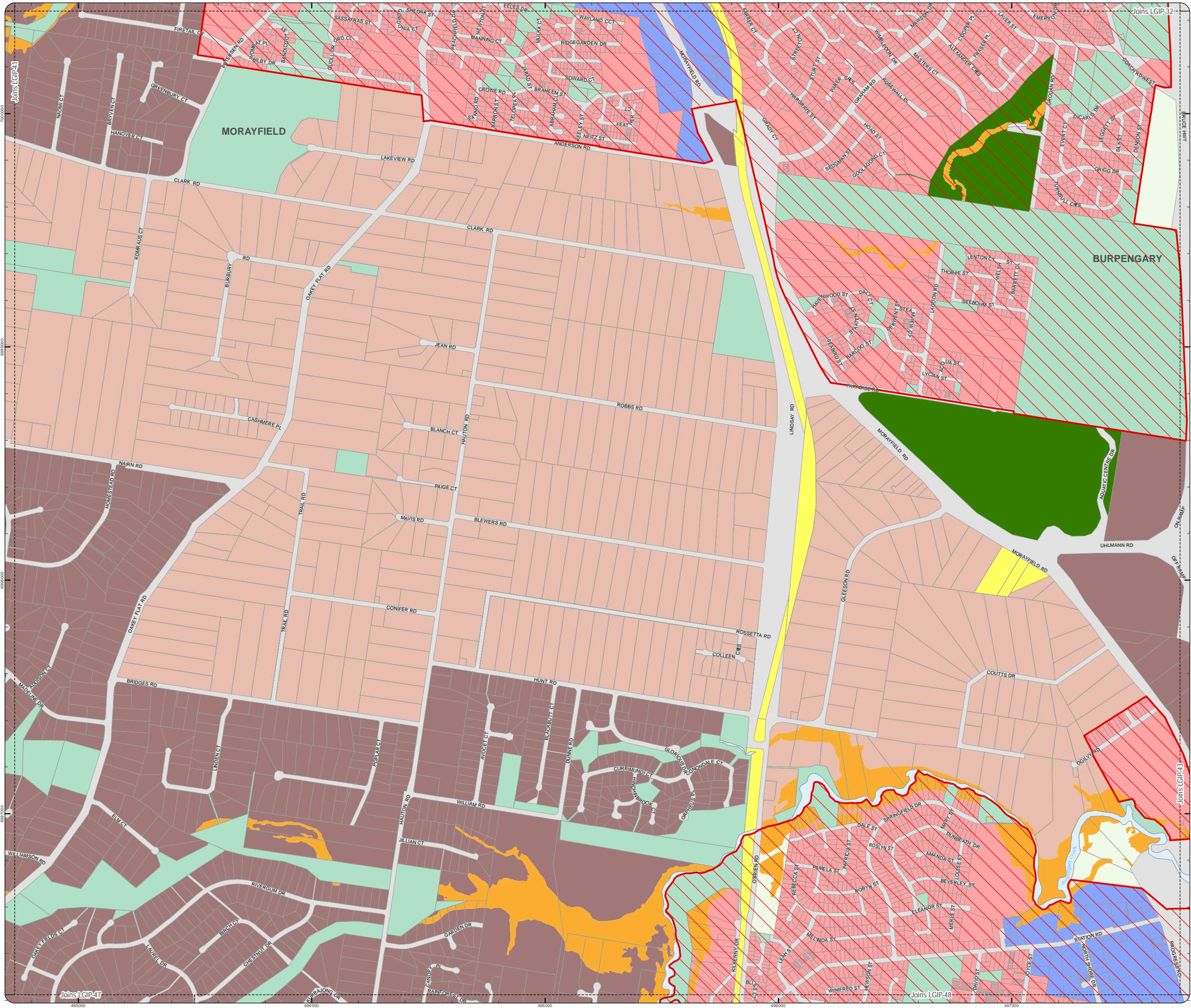


**LGIP-41
PIA Extent Map**



LOCAL GOVERNMENT INFRASTRUCTURE PLAN
PRIORITY INFRASTRUCTURE AREA

- Property boundaries
 - Priority Infrastructure Area
- Zones
- General residential
 - Centre
 - Recreation and open space
 - Environmental management and conservation
 - Industry
 - Community facilities
 - Emerging community
 - Extractive industry
 - Limited development
 - Rural
 - Rural residential
 - Township



Effective from 3 July 2017

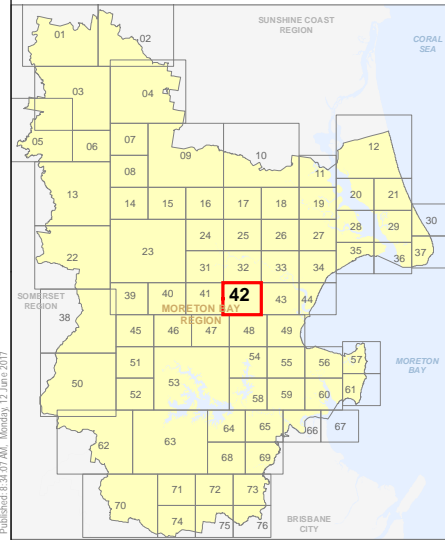
0 200 400 600 Metres

SCALE (A3): 1:15,000

Date Produced: 12 June 2017
Projection: Map Grid of Australia, Zone 56
Horizontal Datum: Geocentric Datum of Australia 1994

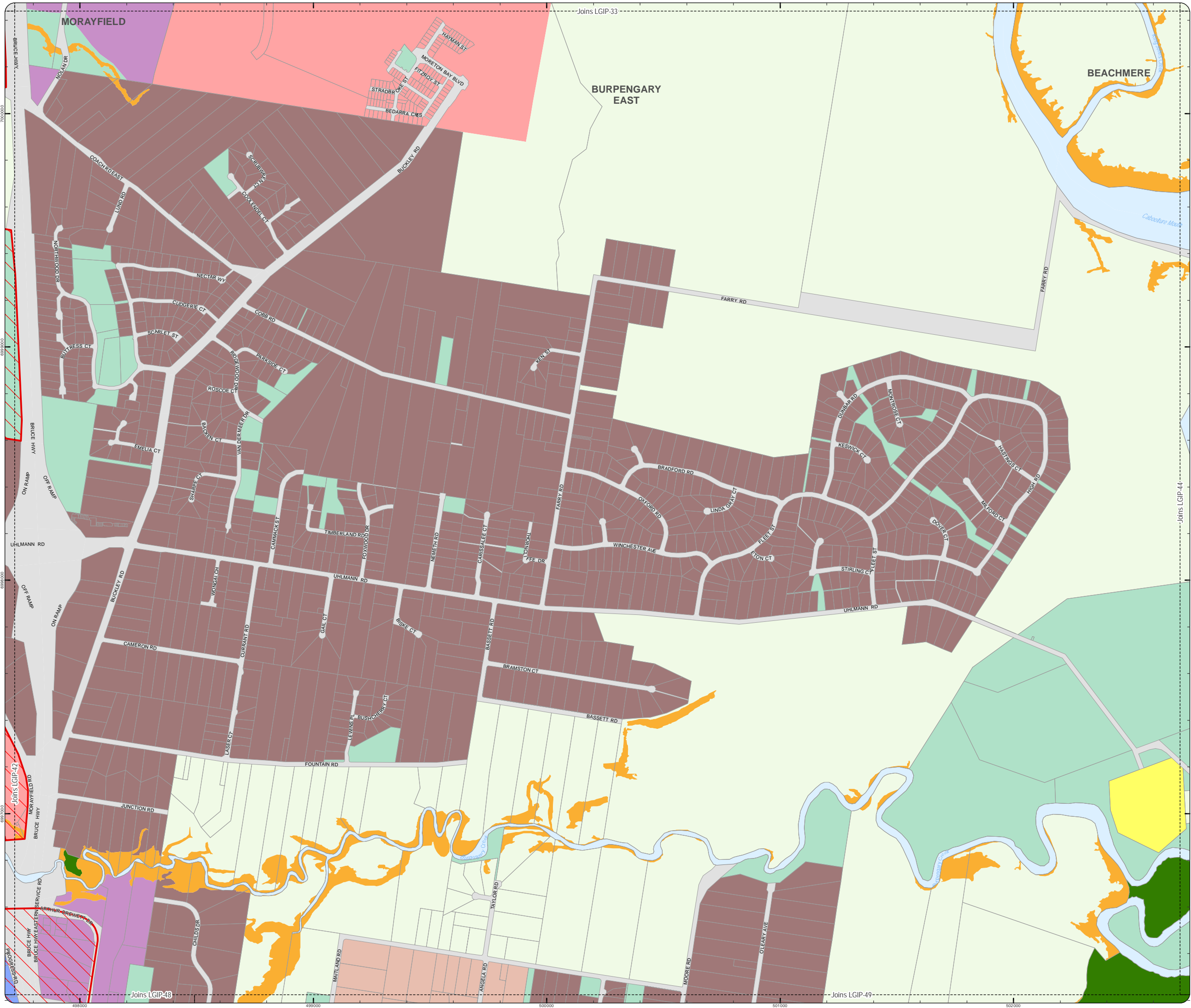
DISCLAIMER: Some of the information shown in this document has been provided to Council from external third parties. Council makes no representation and gives no warranty about the accuracy, reliability, completeness or suitability for any particular purpose of the information. Persons should not rely on the information shown in this document to make any decision with financial or legal implications and should instead rely on their own enquiries. To the full extent that it is able to do so in law, Council disclaims all liability (including liability in negligence) for all costs, losses and damages (including indirect and consequential costs, losses and damages) caused by or arising from anyone using or relying on the information shown in this document for any purpose whatsoever. © Copyright Moreton Bay Regional Council 2017

DCDB (Version Apr 2016) is reproduced with the permission of the State of Queensland.



LGIP-42
PIA Extent Map

- Property boundaries
 - Priority Infrastructure Area
- Zones
- General residential
 - Centre
 - Recreation and open space
 - Environmental management and conservation
 - Industry
 - Community facilities
 - Emerging community
 - Extractive industry
 - Limited development
 - Rural
 - Rural residential
 - Township



Effective from 3 July 2017

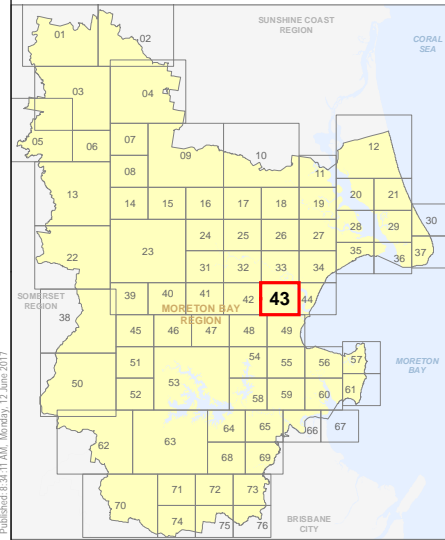
0 200 400 600 Metres

SCALE (A3): 1:15,000

Date Produced: 12 June 2017
Projection: Map Grid of Australia, Zone 56
Horizontal Datum: Geocentric Datum of Australia 1994

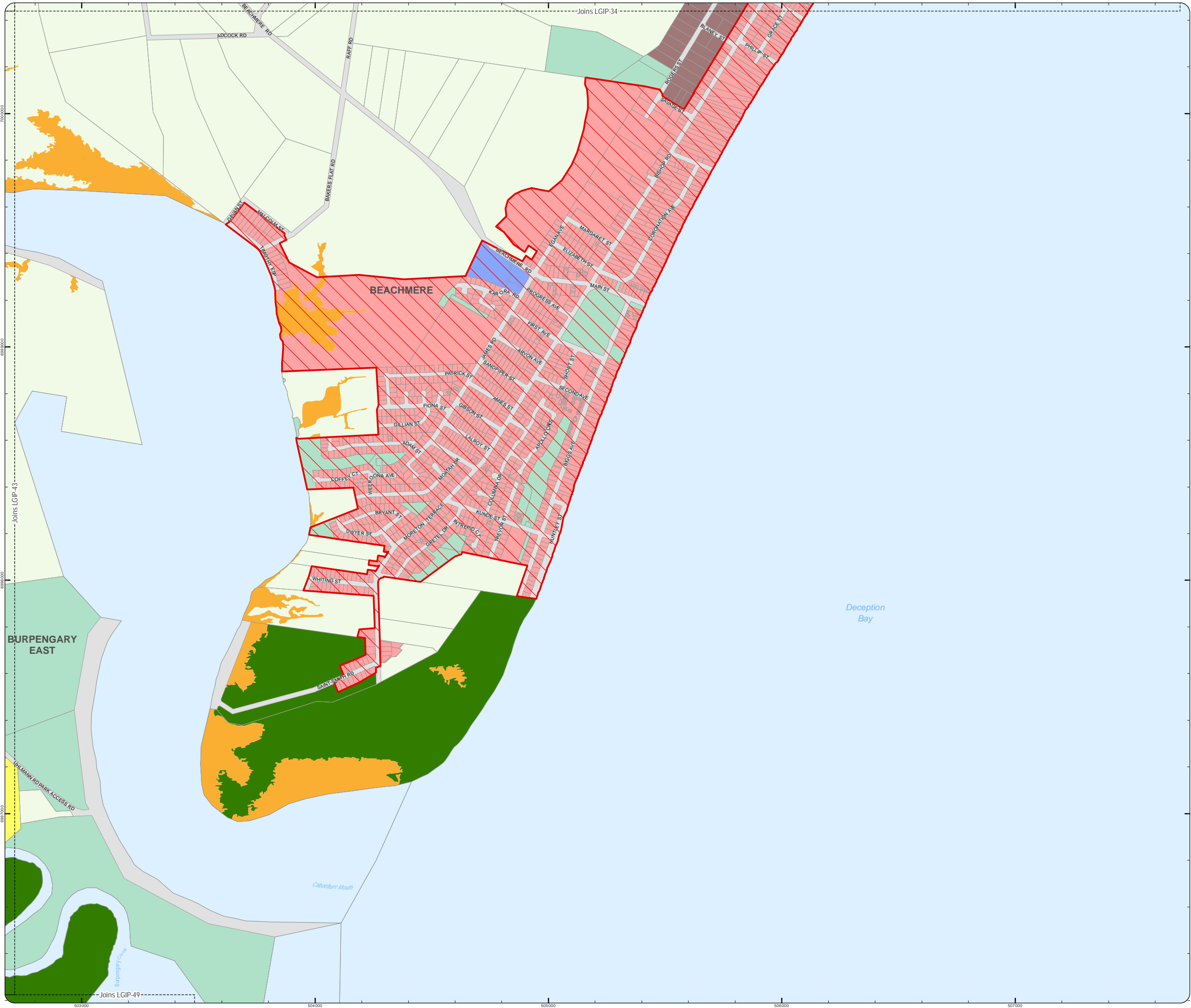
DISCLAIMER: Some of the information shown in this document has been provided to Council from external third parties. Council makes no representation and gives no warranty about the accuracy, reliability, completeness or suitability for any particular purpose of the information. Persons should not rely on the information shown in this document to make any decision with financial or legal implications and should instead rely on their own enquiries. To the full extent that it is able to do so in law, Council disclaims all liability (including liability in negligence) for all costs, losses and damages (including indirect and consequential costs, losses and damages) caused by or arising from anyone using or relying on the information shown in this document for any purpose whatsoever. © Copyright Moreton Bay Regional Council 2017

DCDB (Version Apr 2016) is reproduced with the permission of the State of Queensland.



**LGIP-43
PIA Extent Map**

- Property boundaries
 - Priority Infrastructure Area
- Zones
- General residential
 - Centre
 - Recreation and open space
 - Environmental management and conservation
 - Industry
 - Community facilities
 - Emerging community
 - Extractive industry
 - Limited development
 - Rural
 - Rural residential
 - Township



Effective from 3 July 2017

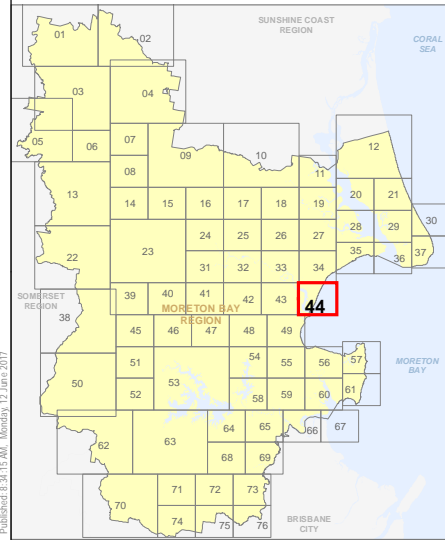
0 200 400 600 Metres

SCALE (A3): 1:15,000

Date Produced: 12 June 2017
Projection: Map Grid of Australia, Zone 56
Horizontal Datum: Geocentric Datum of Australia 1994

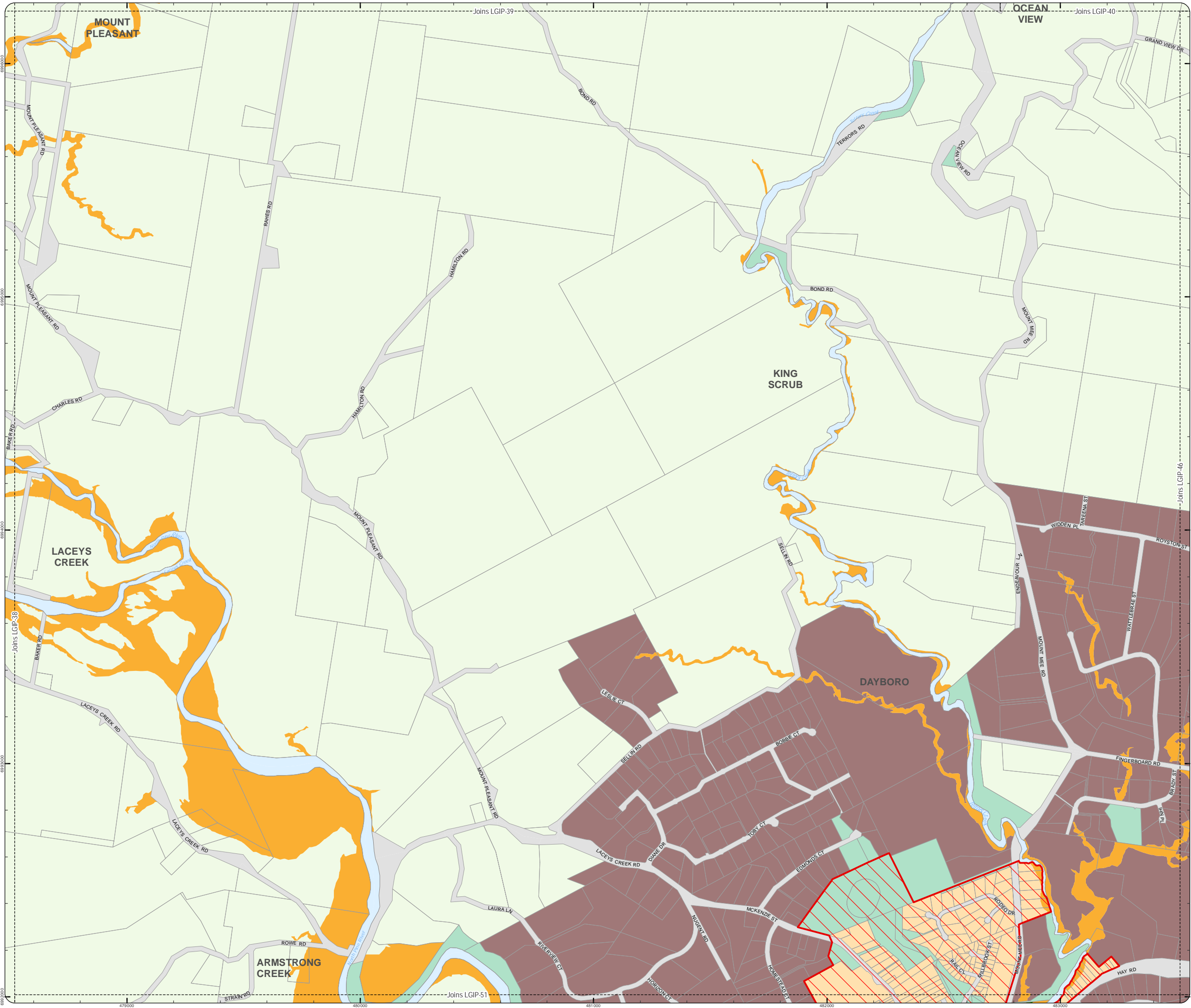
DISCLAIMER: Some of the information shown in this document has been provided to Council from external third parties. Council makes no representation and gives no warranty about the accuracy, reliability, completeness or suitability for any particular purpose of the information. Persons should not rely on the information shown in this document to make any decision with financial or legal implications and should instead rely on their own enquiries. To the full extent that it is able to do so in law, Council disclaims all liability (including liability in negligence) for all costs, losses and damages (including indirect and consequential costs, losses and damages) caused by or arising from anyone using or relying on the information shown in this document for any purpose whatsoever. © Copyright Moreton Bay Regional Council 2017

DCDB (Version Apr 2016) is reproduced with the permission of the State of Queensland.



**LGIP-44
PIA Extent Map**

- Property boundaries
 - Priority Infrastructure Area
- Zones
- General residential
 - Centre
 - Recreation and open space
 - Environmental management and conservation
 - Industry
 - Community facilities
 - Emerging community
 - Extractive industry
 - Limited development
 - Rural
 - Rural residential
 - Township



Effective from 3 July 2017

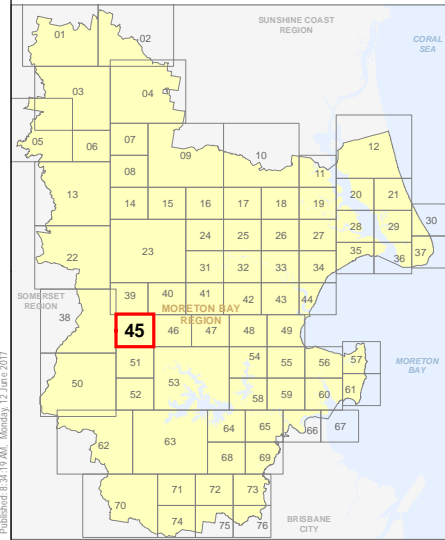
0 200 400 600 Metres

SCALE (A3): 1:15,000

Date Produced: 12 June 2017
 Projection: Map Grid of Australia, Zone 56
 Horizontal Datum: Geocentric Datum of Australia 1994

DISCLAIMER: Some of the information shown in this document has been provided to Council from external third parties. Council makes no representation and gives no warranty about the accuracy, reliability, completeness or suitability for any particular purpose of the information. Persons should not rely on the information shown in this document to make any decision with financial or legal implications and should instead rely on their own enquiries. To the full extent that it is able to do so in law, Council disclaims all liability (including liability in negligence) for all costs, losses and damages (including indirect and consequential costs, losses and damages) caused by or arising from anyone using or relying on the information shown in this document for any purpose whatsoever. © Copyright Moreton Bay Regional Council 2017

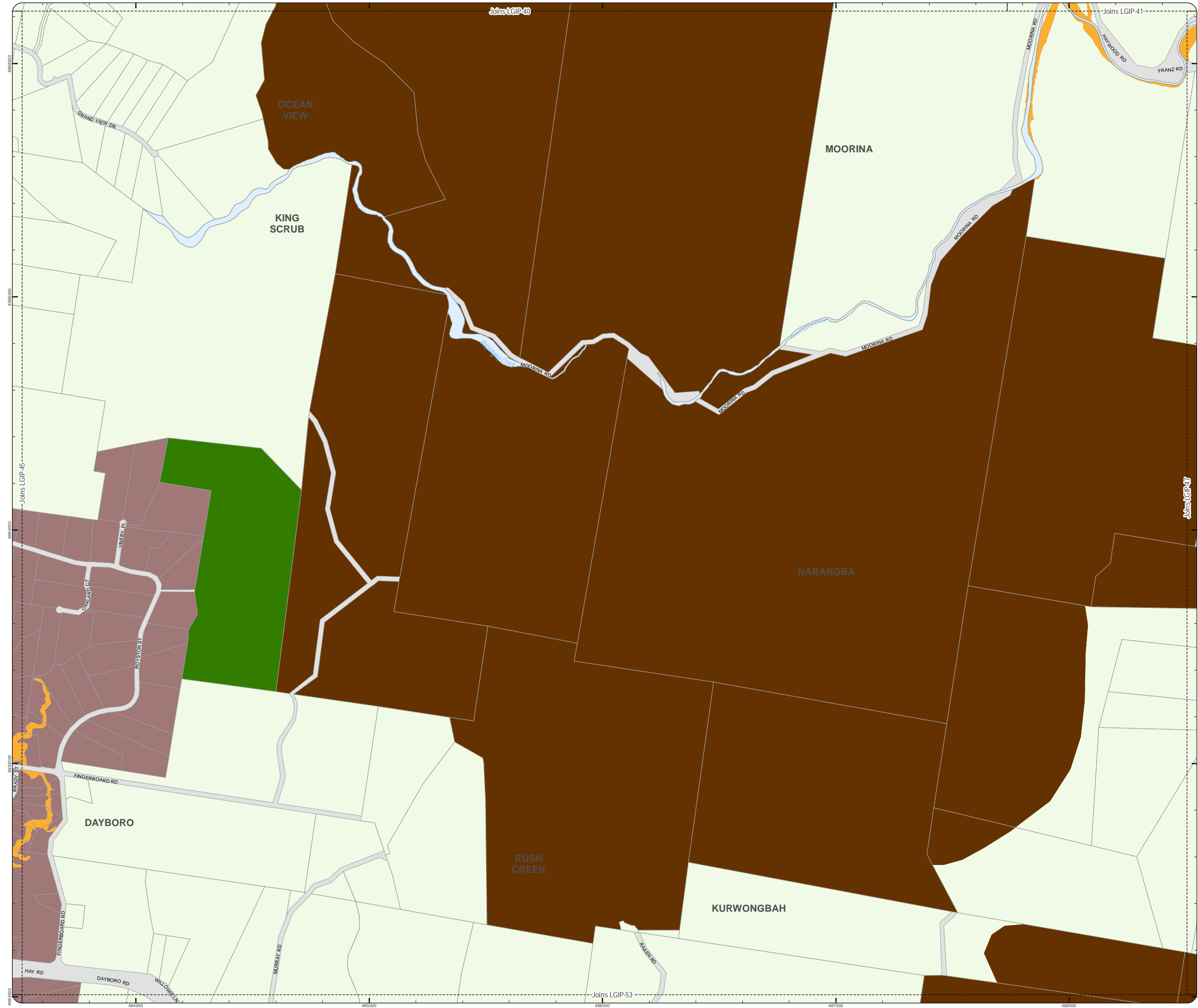
DCDB (Version Apr 2016) is reproduced with the permission of the State of Queensland.



LGIP-45
PIA Extent Map

- Property boundaries
- Priority Infrastructure Area

- Zones
- General residential
 - Centre
 - Recreation and open space
 - Environmental management and conservation
 - Industry
 - Community facilities
 - Emerging community
 - Extractive industry
 - Limited development
 - Rural
 - Rural residential
 - Township



Effective from 3 July 2017

0 200 400 600 Metres

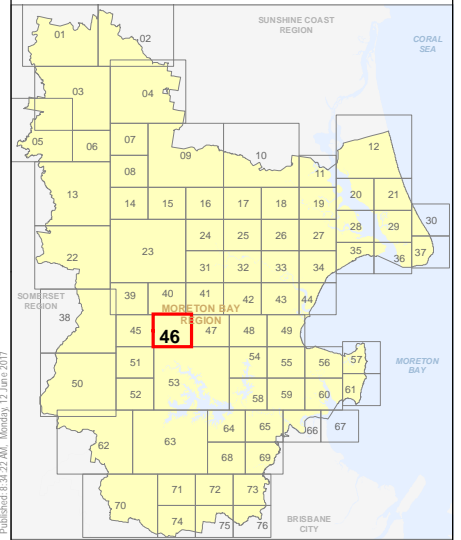
SCALE (A3): 1:15,000

N

Date Produced: 12 June 2017
 Projection: Map Grid of Australia, Zone 56
 Horizontal Datum: Geocentric Datum of Australia 1994

DISCLAIMER: Some of the information shown in this document has been provided to Council from external third parties. Council makes no representation and gives no warranty about the accuracy, reliability, completeness or suitability for any particular purpose of the information. Persons should not rely on the information shown in this document to make any decision with financial or legal implications and should instead rely on their own enquiries. To the full extent that it is able to do so in law, Council disclaims all liability (including liability in negligence) for all costs, losses and damages (including indirect and consequential costs, losses and damages) caused by or arising from anyone using or relying on the information shown in this document for any purpose whatsoever. © Copyright Moreton Bay Regional Council 2017

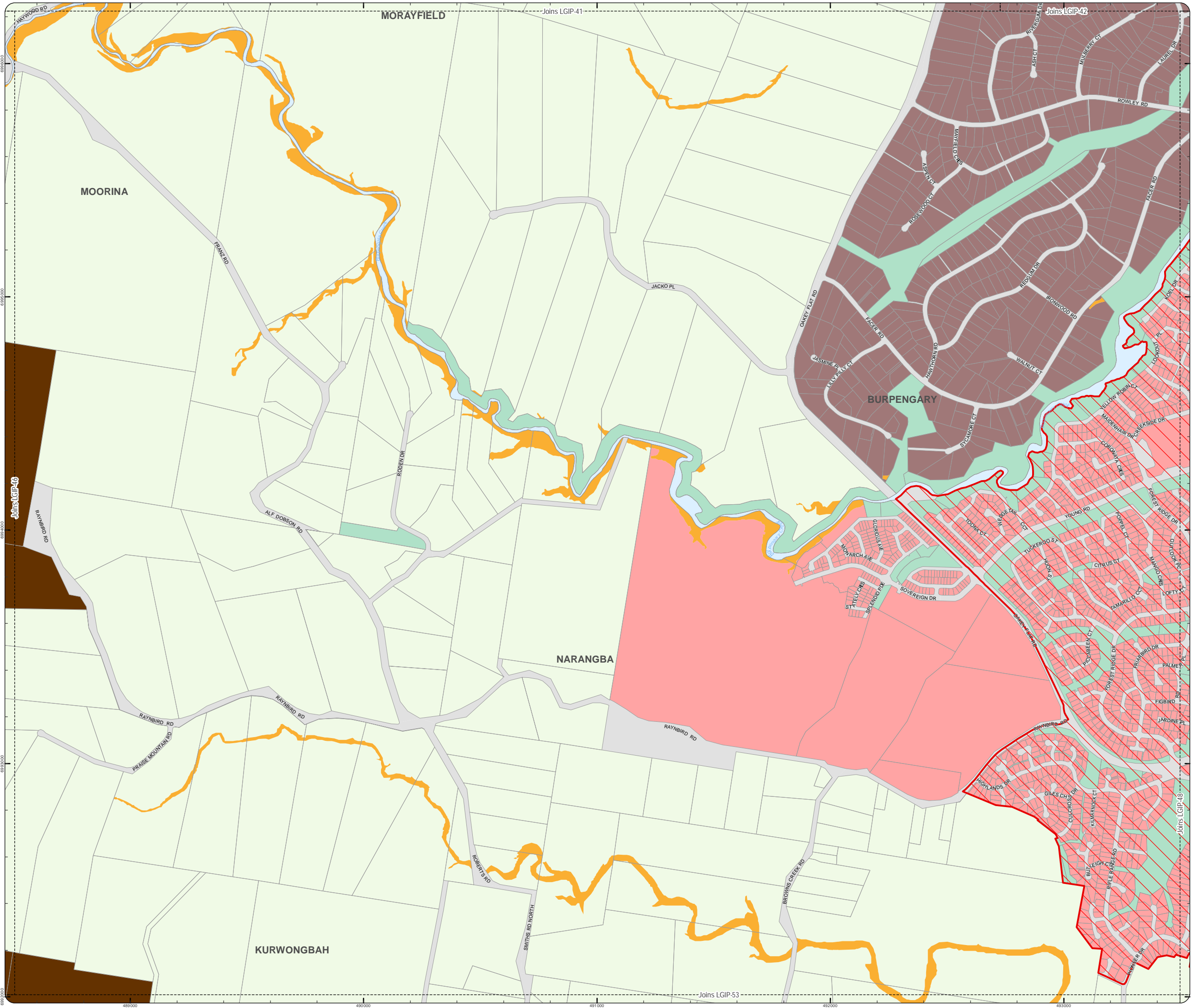
DCDB (Version Apr 2016) is reproduced with the permission of the State of Queensland.



**LGIP-46
PIA Extent Map**

LOCAL GOVERNMENT INFRASTRUCTURE PLAN
PRIORITY INFRASTRUCTURE AREA

- Property boundaries
 - Priority Infrastructure Area
- Zones
- General residential
 - Centre
 - Recreation and open space
 - Environmental management and conservation
 - Industry
 - Community facilities
 - Emerging community
 - Extractive industry
 - Limited development
 - Rural
 - Rural residential
 - Township

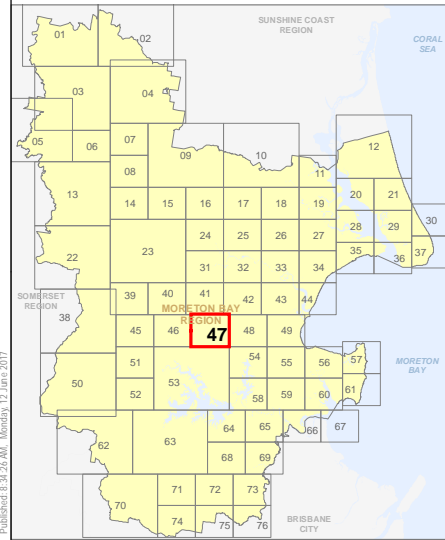


Effective from 3 July 2017

SCALE (A3): 1:15,000
 Date Produced: 12 June 2017
 Projection: Map Grid of Australia, Zone 56
 Horizontal Datum: Geocentric Datum of Australia 1994

DISCLAIMER: Some of the information shown in this document has been provided to Council from external third parties. Council makes no representation and gives no warranty about the accuracy, reliability, completeness or suitability for any particular purpose of the information. Persons should not rely on the information shown in this document to make any decision with financial or legal implications and should instead rely on their own enquiries. To the full extent that it is able to do so in law, Council disclaims all liability (including liability in negligence) for all costs, losses and damages (including indirect and consequential costs, losses and damages) caused by or arising from anyone using or relying on the information shown in this document for any purpose whatsoever. © Copyright Moreton Bay Regional Council 2017

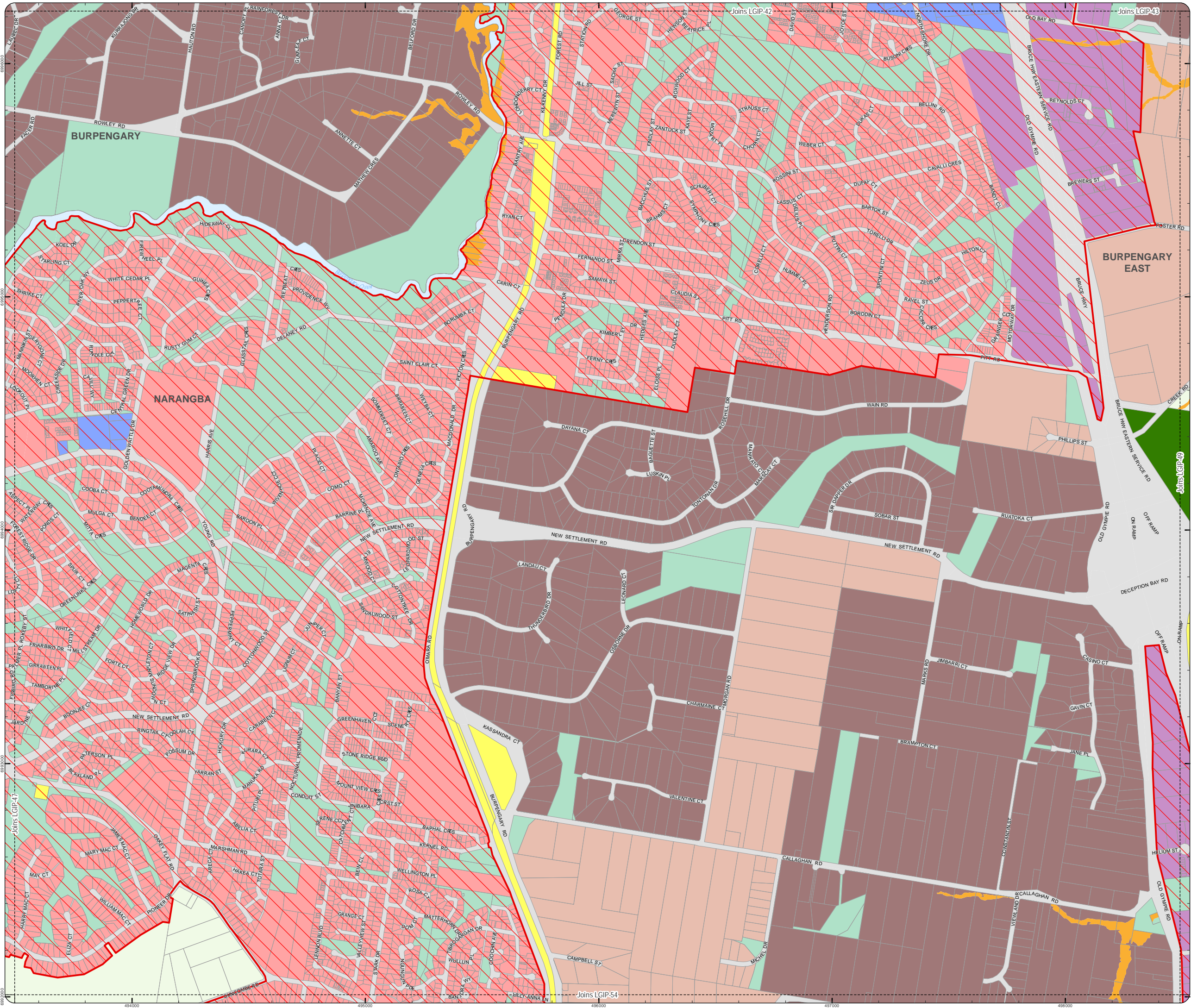
DCDB (Version Apr 2016) is reproduced with the permission of the State of Queensland.



LGIP-47
PIA Extent Map

LOCAL GOVERNMENT INFRASTRUCTURE PLAN
PRIORITY INFRASTRUCTURE AREA

- Property boundaries
 - Priority Infrastructure Area
- Zones
- General residential
 - Centre
 - Recreation and open space
 - Environmental management and conservation
 - Industry
 - Community facilities
 - Emerging community
 - Extractive industry
 - Limited development
 - Rural
 - Rural residential
 - Township



Effective from 3 July 2017

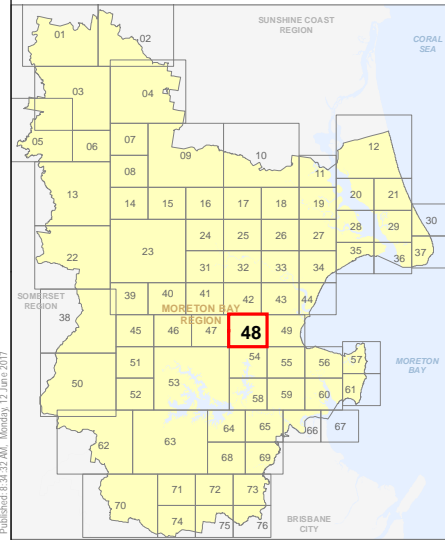
0 200 400 600 Metres

SCALE (A3): 1:15,000

Date Produced: 12 June 2017
 Projection: Map Grid of Australia, Zone 56
 Horizontal Datum: Geocentric Datum of Australia 1994

DISCLAIMER: Some of the information shown in this document has been provided to Council from external third parties. Council makes no representation and gives no warranty about the accuracy, reliability, completeness or suitability for any particular purpose of the information. Persons should not rely on the information shown in this document to make any decision with financial or legal implications and should instead rely on their own enquiries. To the full extent that it is able to do so in law, Council disclaims all liability (including liability in negligence) for all costs, losses and damages (including indirect and consequential costs, losses and damages) caused by or arising from anyone using or relying on the information shown in this document for any purpose whatsoever. © Copyright Moreton Bay Regional Council 2017

DCDB (Version Apr 2016) is reproduced with the permission of the State of Queensland.



LGIP-48
PIA Extent Map

- Property boundaries
- Priority Infrastructure Area

- Zones
- General residential
 - Centre
 - Recreation and open space
 - Environmental management and conservation
 - Industry
 - Community facilities
 - Emerging community
 - Extractive industry
 - Limited development
 - Rural
 - Rural residential
 - Township

Effective from 3 July 2017

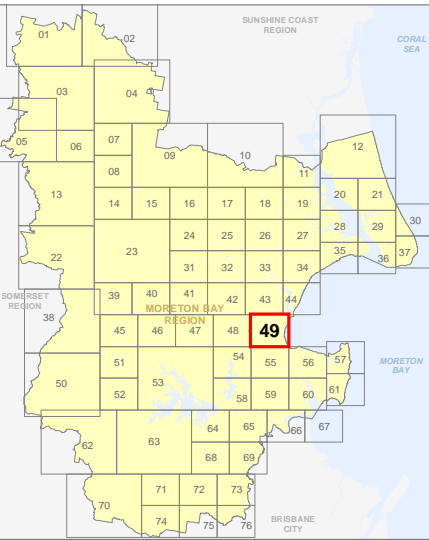
0 200 400 600 Metres

SCALE (A3): 1:15,000

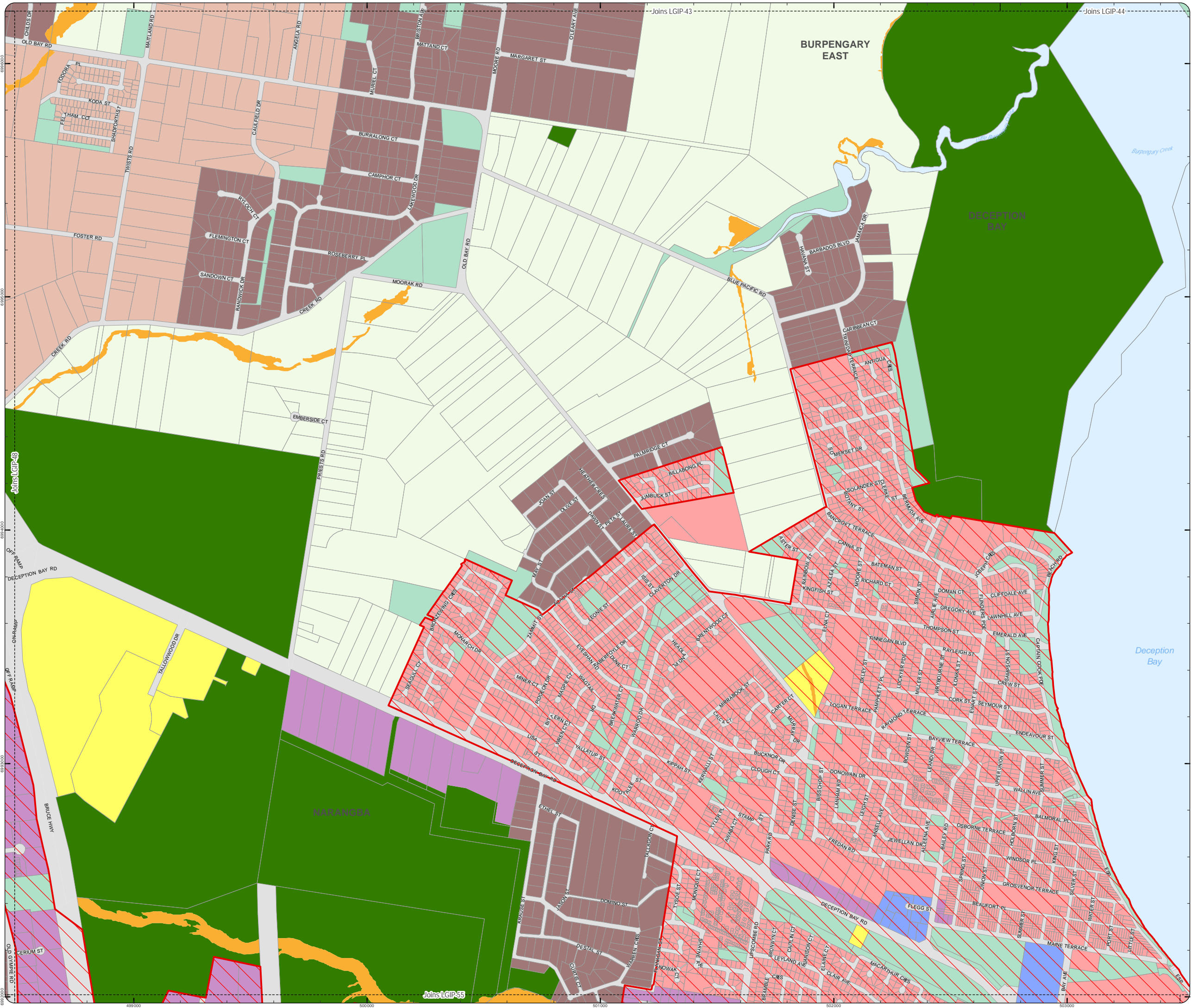
Date Produced: 12 June 2017
Projection: Map Grid of Australia, Zone 56
Horizontal Datum: Geocentric Datum of Australia 1994

DISCLAIMER: Some of the information shown in this document has been provided to Council from external third parties. Council makes no representation and gives no warranty about the accuracy, reliability, completeness or suitability for any particular purpose of the information. Persons should not rely on the information shown in this document to make any decision with financial or legal implications and should instead rely on their own enquiries. To the full extent that it is able to do so in law, Council disclaims all liability (including liability in negligence) for all costs, losses and damages (including indirect and consequential costs, losses and damages) caused by or arising from anyone using or relying on the information shown in this document for any purpose whatsoever. © Copyright Moreton Bay Regional Council 2017

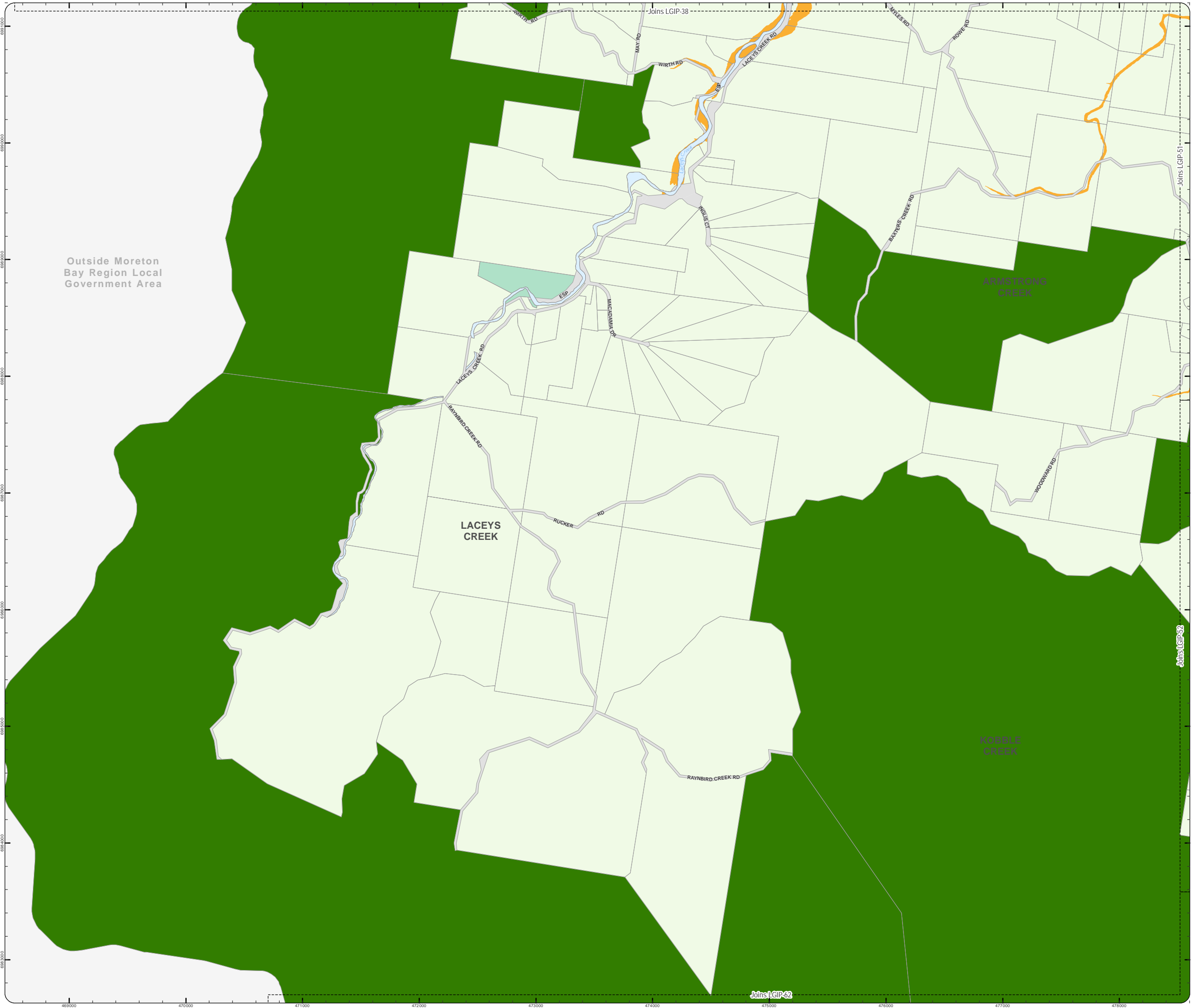
DCDB (Version Apr 2016) is reproduced with the permission of the State of Queensland.



LGIP-49
PIA Extent Map



- Property boundaries
 - Priority Infrastructure Area
- Zones
- General residential
 - Centre
 - Recreation and open space
 - Environmental management and conservation
 - Industry
 - Community facilities
 - Emerging community
 - Extractive industry
 - Limited development
 - Rural
 - Rural residential
 - Township



Outside Moreton Bay Region Local Government Area

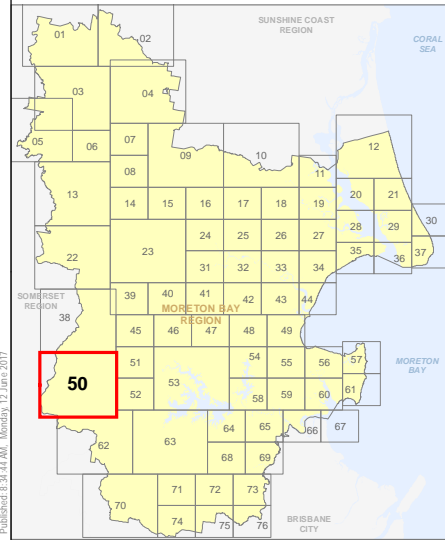
Effective from 3 July 2017

SCALE (A3): 1:30,000

Date Produced: 12 June 2017
 Projection: Map Grid of Australia, Zone 56
 Horizontal Datum: Geocentric Datum of Australia 1994

DISCLAIMER: Some of the information shown in this document has been provided to Council from external third parties. Council makes no representation and gives no warranty about the accuracy, reliability, completeness or suitability for any particular purpose of the information. Persons should not rely on the information shown in this document to make any decision with financial or legal implications and should instead rely on their own enquiries. To the full extent that it is able to do so in law, Council disclaims all liability (including liability in negligence) for all costs, losses and damages (including indirect and consequential costs, losses and damages) caused by or arising from anyone using or relying on the information shown in this document for any purpose whatsoever. © Copyright Moreton Bay Regional Council 2017

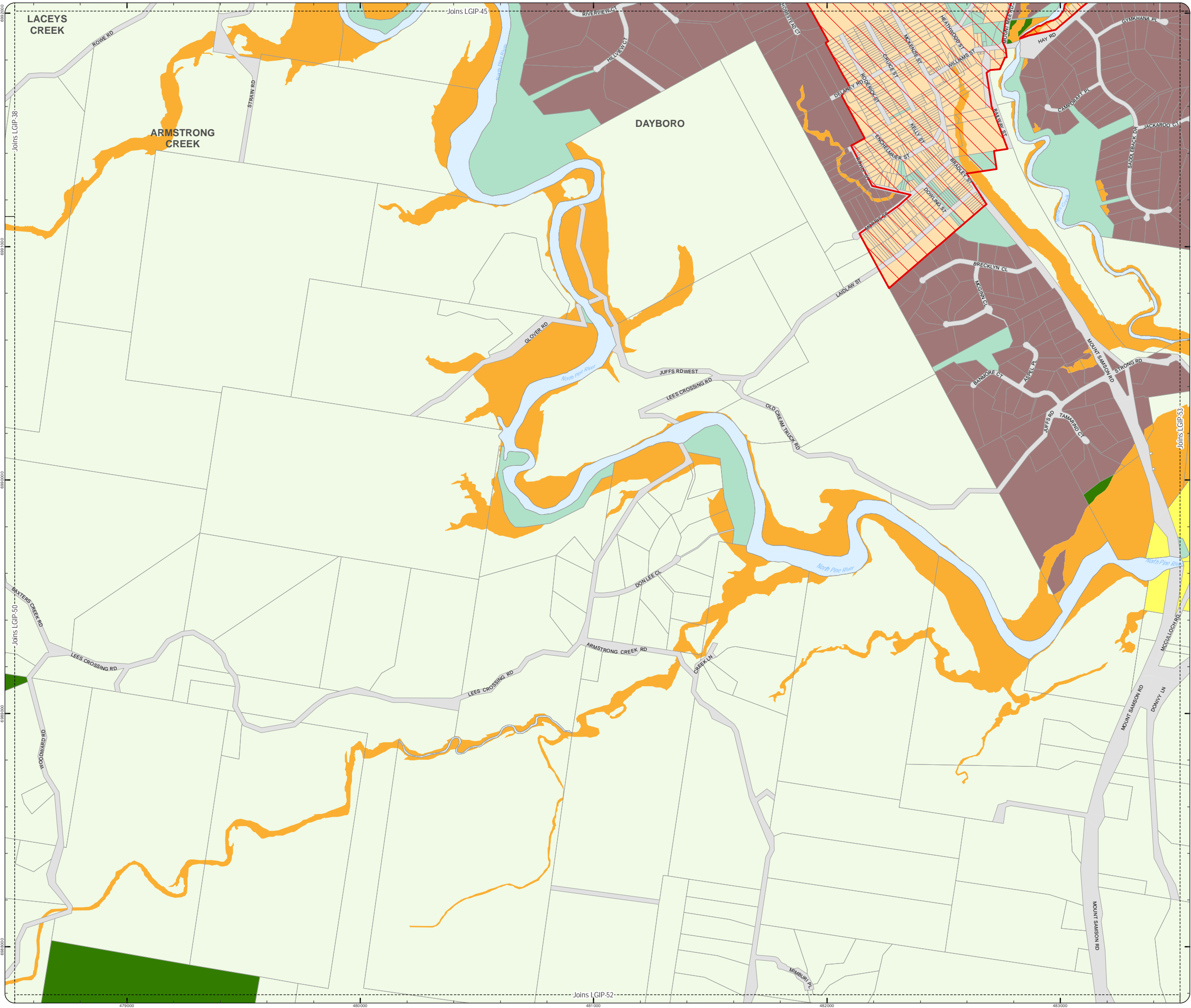
DCDB (Version Apr 2016) is reproduced with the permission of the State of Queensland.



**LGIP-50
PIA Extent Map**

LOCAL GOVERNMENT INFRASTRUCTURE PLAN
PRIORITY INFRASTRUCTURE AREA

- Property boundaries
 - Priority Infrastructure Area
- Zones
- General residential
 - Centre
 - Recreation and open space
 - Environmental management and conservation
 - Industry
 - Community facilities
 - Emerging community
 - Extractive industry
 - Limited development
 - Rural
 - Rural residential
 - Township



Effective from 3 July 2017

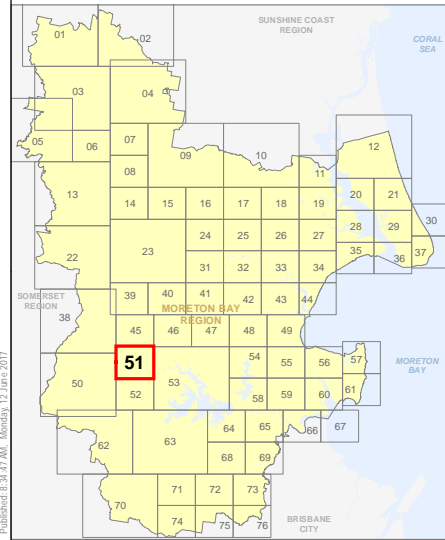
0 200 400 600 Metres

SCALE (A3): 1:15,000

Date Produced: 12 June 2017
 Projection: Map Grid of Australia, Zone 56
 Horizontal Datum: Geocentric Datum of Australia 1994

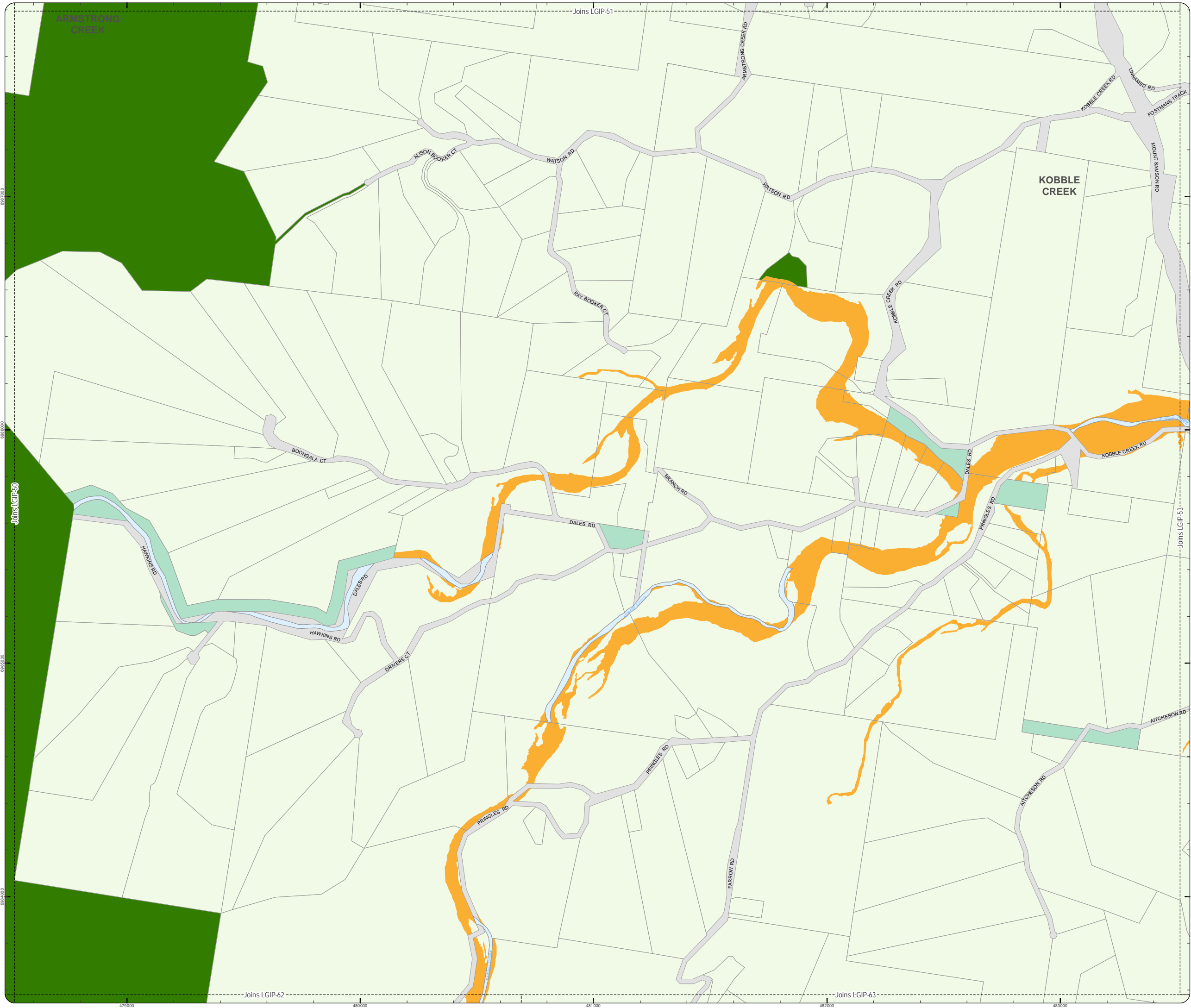
DISCLAIMER: Some of the information shown in this document has been provided to Council from external third parties. Council makes no representation and gives no warranty about the accuracy, reliability, completeness or suitability for any particular purpose of the information. Persons should not rely on the information shown in this document to make any decision with financial or legal implications and should instead rely on their own enquiries. To the full extent that it is able to do so in law, Council disclaims all liability (including liability in negligence) for all costs, losses and damages (including indirect and consequential costs, losses and damages) caused by or arising from anyone using or relying on the information shown in this document for any purpose whatsoever. © Copyright Moreton Bay Regional Council 2017

DCDB (Version Apr 2016) is reproduced with the permission of the State of Queensland.



**LGIP-51
PIA Extent Map**

- Property boundaries
 - Priority Infrastructure Area
- Zones
- General residential
 - Centre
 - Recreation and open space
 - Environmental management and conservation
 - Industry
 - Community facilities
 - Emerging community
 - Extractive industry
 - Limited development
 - Rural
 - Rural residential
 - Township



Effective from 3 July 2017

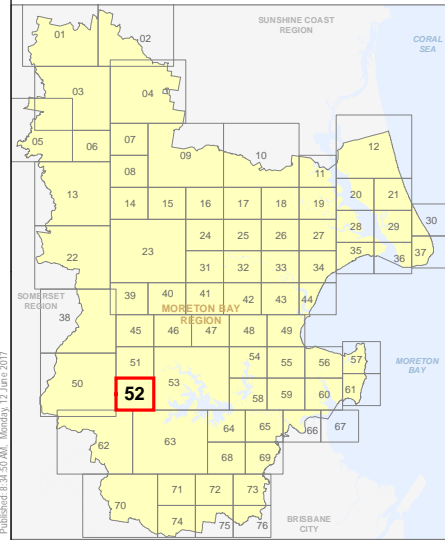
0 200 400 600 Metres

SCALE (A3): 1:15,000

Date Produced: 12 June 2017
Projection: Map Grid of Australia, Zone 56
Horizontal Datum: Geocentric Datum of Australia 1994

DISCLAIMER: Some of the information shown in this document has been provided to Council from external third parties. Council makes no representation and gives no warranty about the accuracy, reliability, completeness or suitability for any particular purpose of the information. Persons should not rely on the information shown in this document to make any decision with financial or legal implications and should instead rely on their own enquiries. To the full extent that it is able to do so in law, Council disclaims all liability (including liability in negligence) for all costs, losses and damages (including indirect and consequential costs, losses and damages) caused by or arising from anyone using or relying on the information shown in this document for any purpose whatsoever. © Copyright Moreton Bay Regional Council 2017

DCDB (Version Apr 2016) is reproduced with the permission of the State of Queensland.



**LGIP-52
PIA Extent Map**

- Property boundaries
 - Priority Infrastructure Area
- Zones
- General residential
 - Centre
 - Recreation and open space
 - Environmental management and conservation
 - Industry
 - Community facilities
 - Emerging community
 - Extractive industry
 - Limited development
 - Rural
 - Rural residential
 - Township

Effective from 3 July 2017

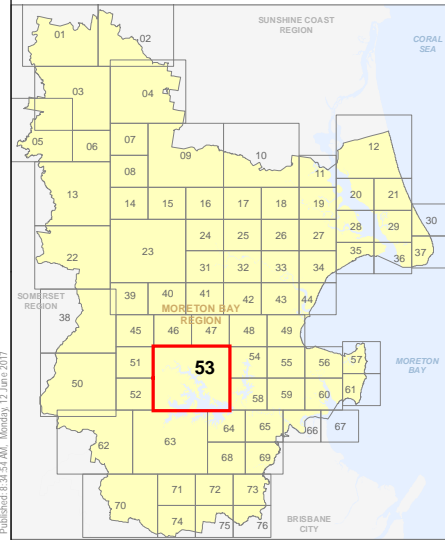
0 400 800 1,200 Metres

SCALE (A3): 1:30,000

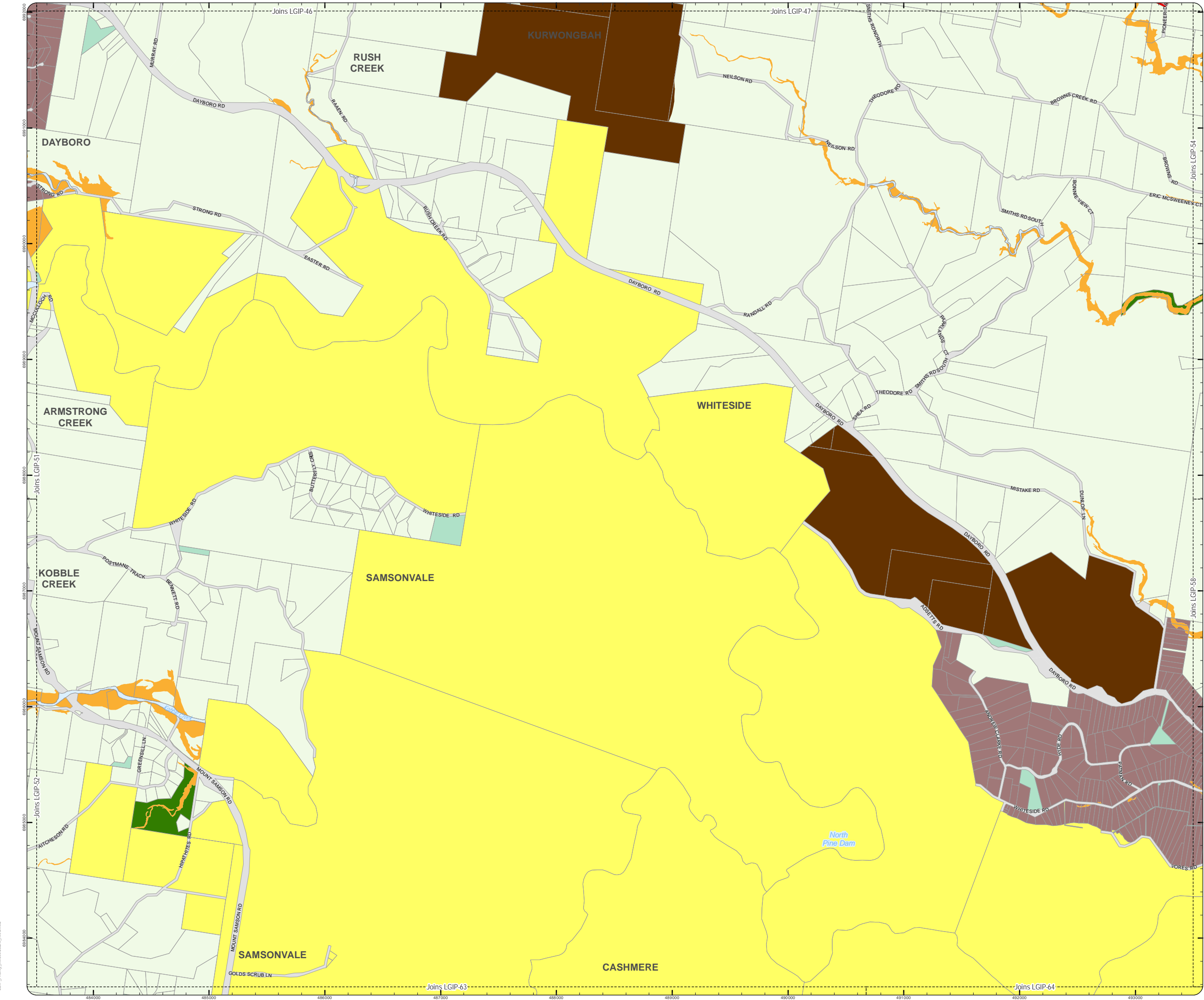
Date Produced: 12 June 2017
Projection: Map Grid of Australia, Zone 56
Horizontal Datum: Geocentric Datum of Australia 1994

DISCLAIMER: Some of the information shown in this document has been provided to Council from external third parties. Council makes no representation and gives no warranty about the accuracy, reliability, completeness or suitability for any particular purpose of the information. Persons should not rely on the information shown in this document to make any decision with financial or legal implications and should instead rely on their own enquiries. To the full extent that it is able to do so in law, Council disclaims all liability (including liability in negligence) for all costs, losses and damages (including indirect and consequential costs, losses and damages) caused by or arising from anyone using or relying on the information shown in this document for any purpose whatsoever. © Copyright Moreton Bay Regional Council 2017

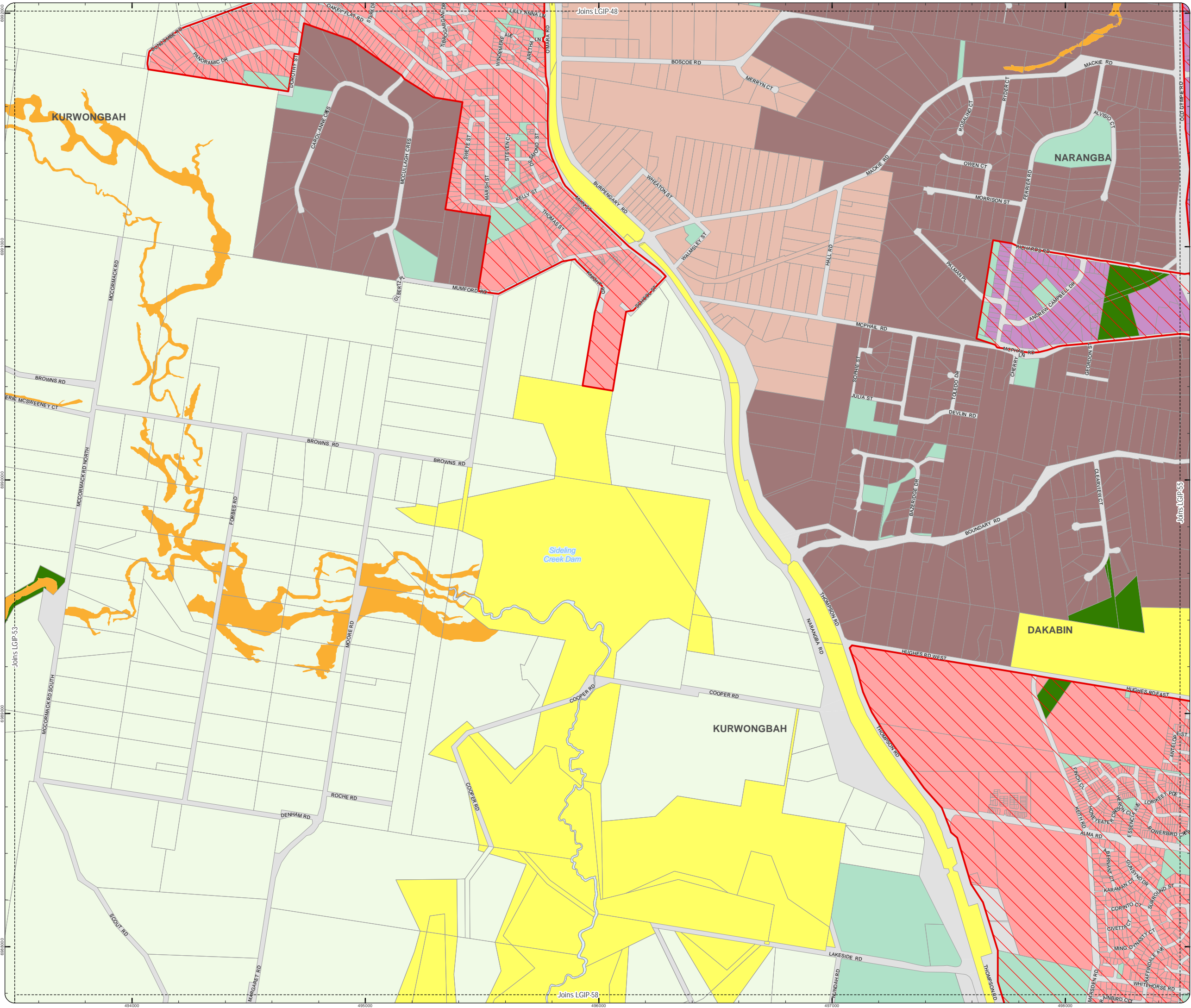
DCDB (Version Apr 2016) is reproduced with the permission of the State of Queensland.



**LGIP-53
PIA Extent Map**



- Property boundaries
 - Priority Infrastructure Area
- Zones
- General residential
 - Centre
 - Recreation and open space
 - Environmental management and conservation
 - Industry
 - Community facilities
 - Emerging community
 - Extractive industry
 - Limited development
 - Rural
 - Rural residential
 - Township

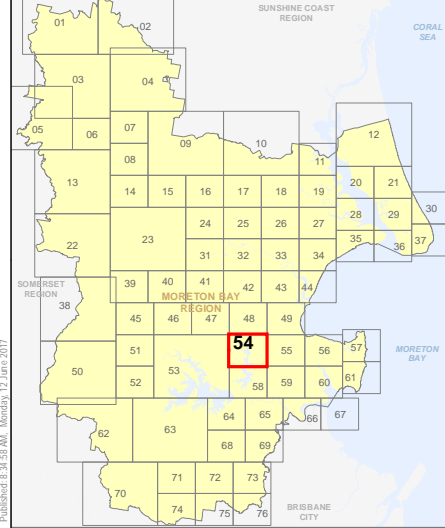


Effective from 3 July 2017

SCALE (A3): 1:15,000
 Date Produced: 12 June 2017
 Projection: Map Grid of Australia, Zone 56
 Horizontal Datum: Geocentric Datum of Australia 1994

DISCLAIMER: Some of the information shown in this document has been provided to Council from external third parties. Council makes no representation and gives no warranty about the accuracy, reliability, completeness or suitability for any particular purpose of the information. Persons should not rely on the information shown in this document to make any decision with financial or legal implications and should instead rely on their own enquiries. To the full extent that it is able to do so in law, Council disclaims all liability (including liability in negligence) for all costs, losses and damages (including indirect and consequential costs, losses and damages) caused by or arising from anyone using or relying on the information shown in this document for any purpose whatsoever.
 © Copyright Moreton Bay Regional Council 2017

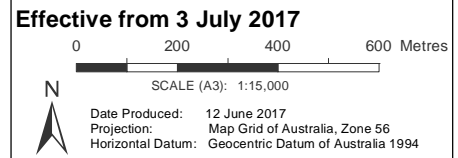
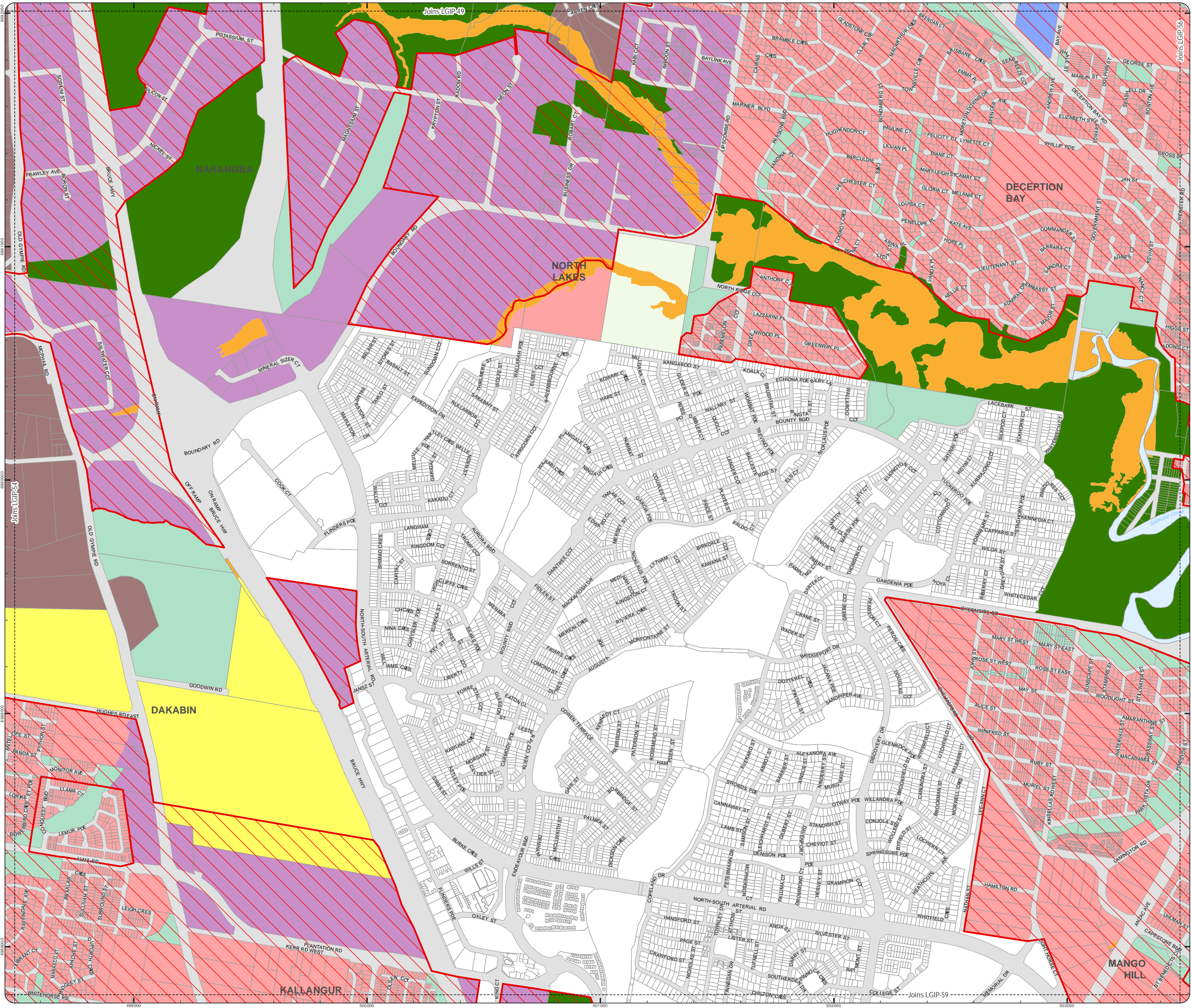
DCDB (Version Apr 2016) is reproduced with the permission of the State of Queensland.



LGIP-54
PIA Extent Map

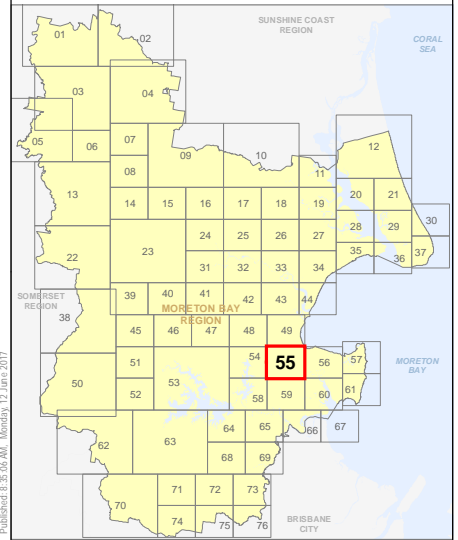
- Property boundaries
- Priority Infrastructure Area

- Zones
- General residential
 - Centre
 - Recreation and open space
 - Environmental management and conservation
 - Industry
 - Community facilities
 - Emerging community
 - Extractive industry
 - Limited development
 - Rural
 - Rural residential
 - Township



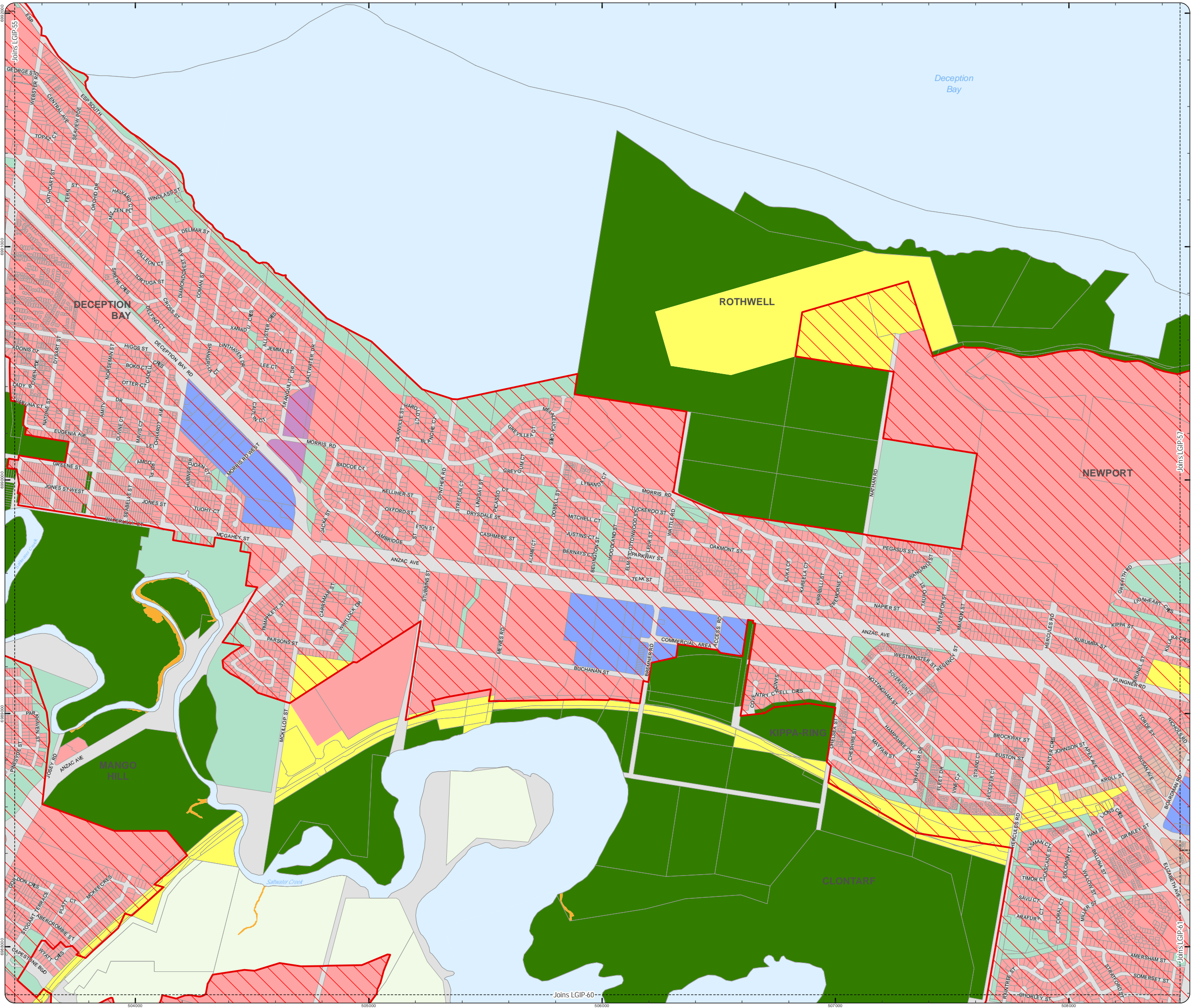
DISCLAIMER: Some of the information shown in this document has been provided to Council from external third parties. Council makes no representation and gives no warranty about the accuracy, reliability, completeness or suitability for any particular purpose of the information. Persons should not rely on the information shown in this document to make any decision with financial or legal implications and should instead rely on their own enquiries. To the full extent that it is able to do so in law, Council disclaims all liability (including liability in negligence) for all costs, losses and damages (including indirect and consequential costs, losses and damages) caused by or arising from anyone using or relying on the information shown in this document for any purpose whatsoever. © Copyright Moreton Bay Regional Council 2017

DCDB (Version Apr 2016) is reproduced with the permission of the State of Queensland.



LGIP-55
PIA Extent Map

- Property boundaries
 - Priority Infrastructure Area
- Zones
- General residential
 - Centre
 - Recreation and open space
 - Environmental management and conservation
 - Industry
 - Community facilities
 - Emerging community
 - Extractive industry
 - Limited development
 - Rural
 - Rural residential
 - Township



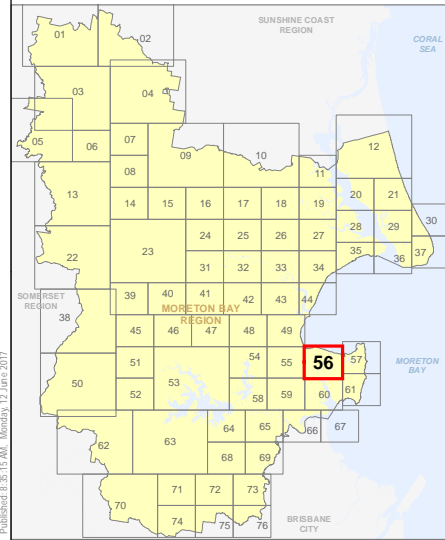
Effective from 3 July 2017

SCALE (A3): 1:15,000

Date Produced: 12 June 2017
 Projection: Map Grid of Australia, Zone 56
 Horizontal Datum: Geocentric Datum of Australia 1994

DISCLAIMER: Some of the information shown in this document has been provided to Council from external third parties. Council makes no representation and gives no warranty about the accuracy, reliability, completeness or suitability for any particular purpose of the information. Persons should not rely on the information shown in this document to make any decision with financial or legal implications and should instead rely on their own enquiries. To the full extent that it is able to do so in law, Council disclaims all liability (including liability in negligence) for all costs, losses and damages (including indirect and consequential costs, losses and damages) caused by or arising from anyone using or relying on the information shown in this document for any purpose whatsoever. © Copyright Moreton Bay Regional Council 2017

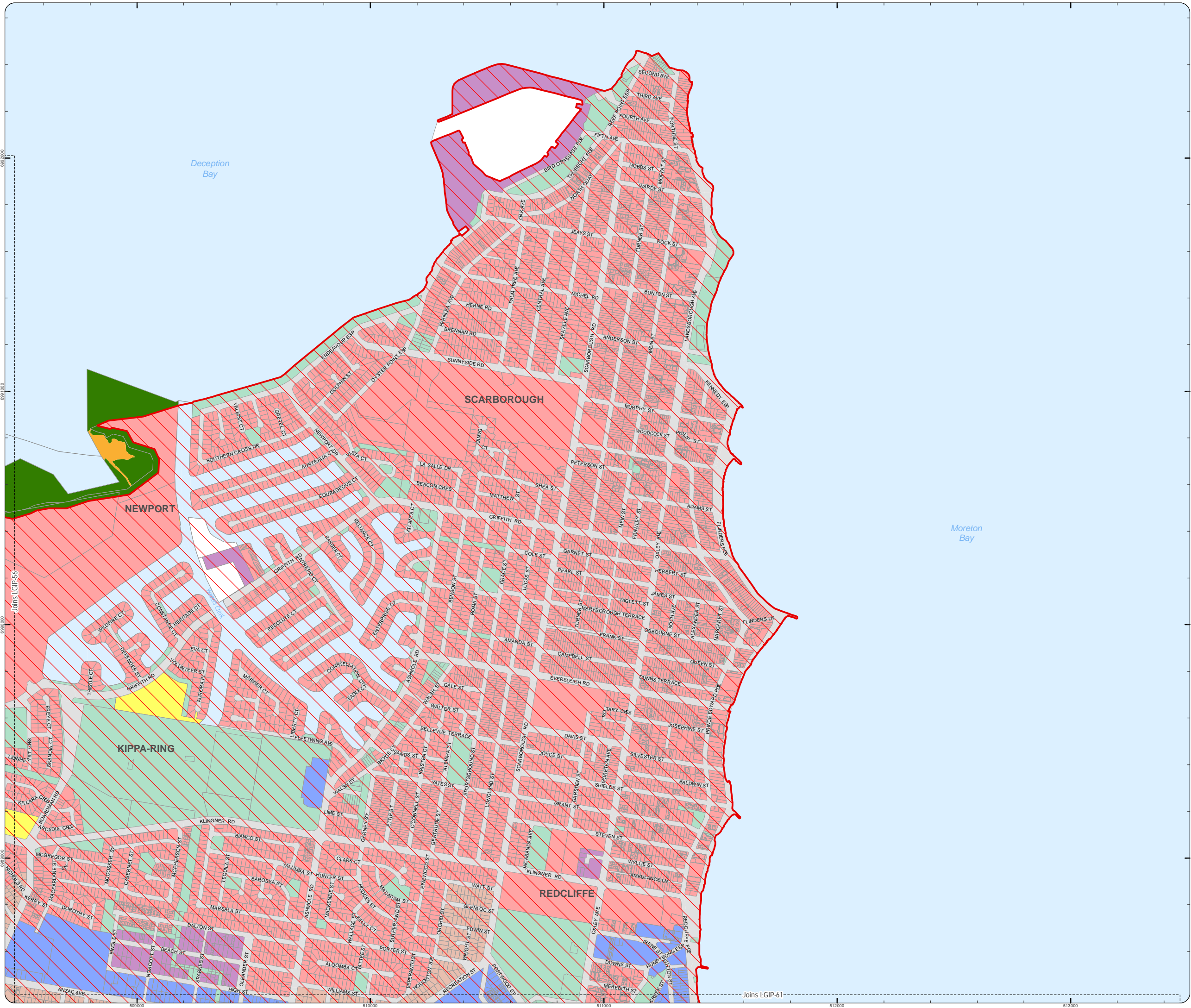
DCDB (Version Apr 2016) is reproduced with the permission of the State of Queensland.



LGIP-56
PIA Extent Map

LOCAL GOVERNMENT INFRASTRUCTURE PLAN
PRIORITY INFRASTRUCTURE AREA

- Property boundaries
 - Priority Infrastructure Area
- Zones
- General residential
 - Centre
 - Recreation and open space
 - Environmental management and conservation
 - Industry
 - Community facilities
 - Emerging community
 - Extractive industry
 - Limited development
 - Rural
 - Rural residential
 - Township



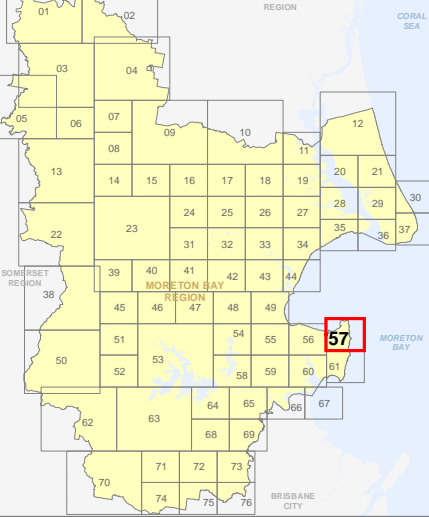
Effective from 3 July 2017



SCALE (A3): 1:15,000
 Date Produced: 12 June 2017
 Projection: Map Grid of Australia, Zone 56
 Horizontal Datum: Geocentric Datum of Australia 1994

DISCLAIMER: Some of the information shown in this document has been provided to Council from external third parties. Council makes no representation and gives no warranty about the accuracy, reliability, completeness or suitability for any particular purpose of the information. Persons should not rely on the information shown in this document to make any decision with financial or legal implications and should instead rely on their own enquiries. To the full extent that it is able to do so in law, Council disclaims all liability (including liability in negligence) for all costs, losses and damages (including indirect and consequential costs, losses and damages) caused by or arising from anyone using or relying on the information shown in this document for any purpose whatsoever. © Copyright Moreton Bay Regional Council 2017

DCDB (Version Apr 2016) is reproduced with the permission of the State of Queensland.



LGIP-57
PIA Extent Map

LOCAL GOVERNMENT INFRASTRUCTURE PLAN
PRIORITY INFRASTRUCTURE AREA

- Property boundaries
- Priority Infrastructure Area
- Priority Development Area
 - The Mill at Moreton Bay PDA
 - The Mill at Moreton Bay - Precinct 1 and 2
- Zones
 - General residential
 - Centre
 - Recreation and open space
 - Environmental management and conservation
 - Industry
 - Community facilities
 - Emerging community
 - Extractive industry
 - Limited development
 - Rural
 - Rural residential
 - Township

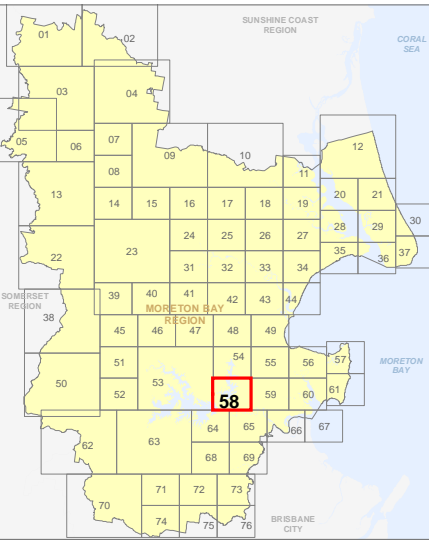
Effective from 3 July 2017

SCALE (A3): 1:15,000

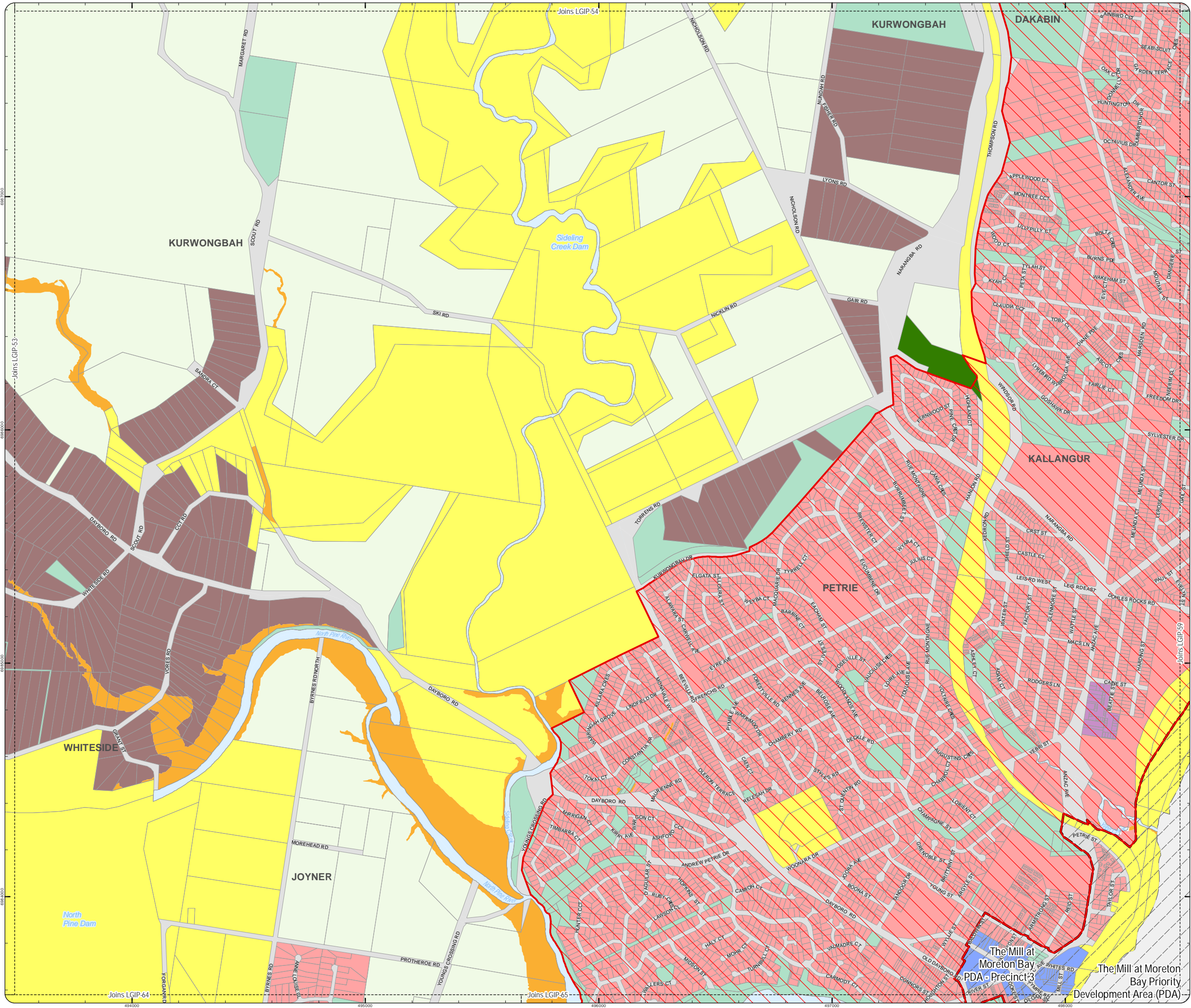
Date Produced: 12 June 2017
 Projection: Map Grid of Australia, Zone 56
 Horizontal Datum: Geocentric Datum of Australia 1994

DISCLAIMER: Some of the information shown in this document has been provided to Council from external third parties. Council makes no representation and gives no warranty about the accuracy, reliability, completeness or suitability for any particular purpose of the information. Persons should not rely on the information shown in this document to make any decision with financial or legal implications and should instead rely on their own enquiries. To the full extent that it is able to do so in law, Council disclaims all liability (including liability in negligence) for all costs, losses and damages (including indirect and consequential costs, losses and damages) caused by or arising from anyone using or relying on the information shown in this document for any purpose whatsoever.
 © Copyright Moreton Bay Regional Council 2017

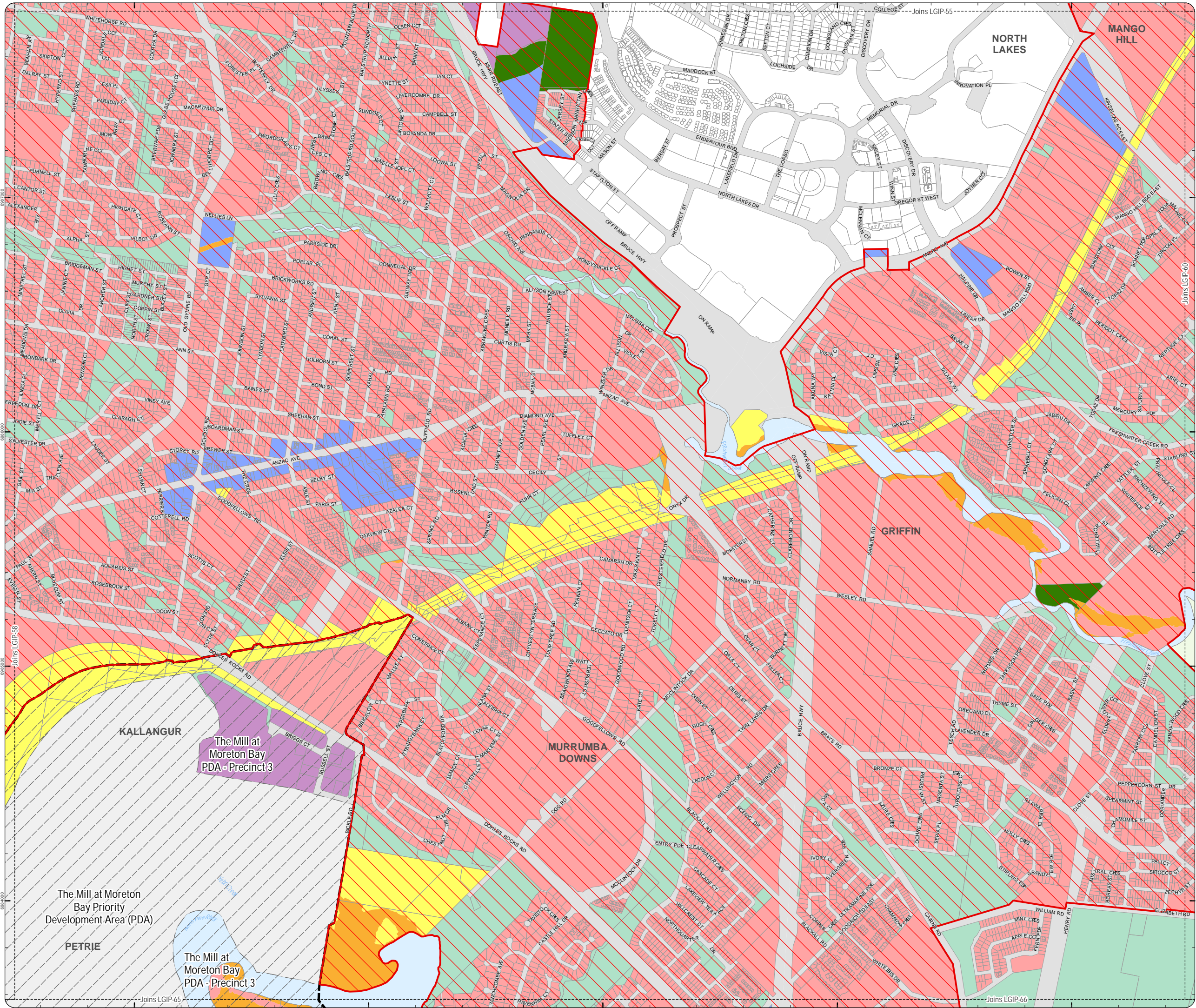
DCDB (Version Apr 2016) is reproduced with the permission of the State of Queensland.



LGIP-58
PIA Extent Map



- Property boundaries
- Priority Infrastructure Area
- Priority Development Area
 - The Mill at Moreton Bay PDA
 - The Mill at Moreton Bay - Precinct 1 and 2
- Zones
 - General residential
 - Centre
 - Recreation and open space
 - Environmental management and conservation
 - Industry
 - Community facilities
 - Emerging community
 - Extractive industry
 - Limited development
 - Rural
 - Rural residential
 - Township



Effective from 3 July 2017

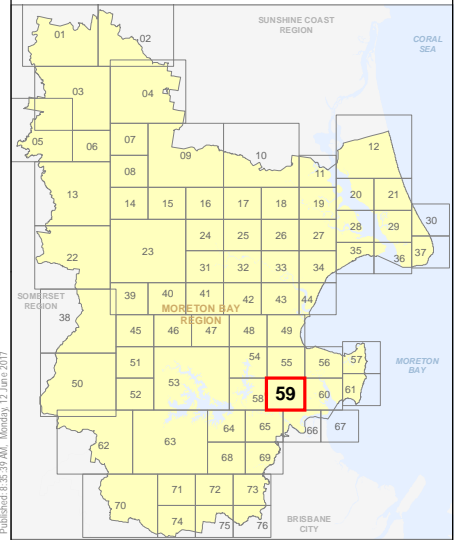
0 200 400 600 Metres

SCALE (A3): 1:15,000

Date Produced: 12 June 2017
Projection: Map Grid of Australia, Zone 56
Horizontal Datum: Geocentric Datum of Australia 1994

DISCLAIMER: Some of the information shown in this document has been provided to Council from external third parties. Council makes no representation and gives no warranty about the accuracy, reliability, completeness or suitability for any particular purpose of the information. Persons should not rely on the information shown in this document to make any decision with financial or legal implications and should instead rely on their own enquiries. To the full extent that it is able to do so in law, Council disclaims all liability (including liability in negligence) for all costs, losses and damages (including indirect and consequential costs, losses and damages) caused by or arising from anyone using or relying on the information shown in this document for any purpose whatsoever. © Copyright Moreton Bay Regional Council 2017

DCDB (Version Apr 2016) is reproduced with the permission of the State of Queensland.



LOCAL GOVERNMENT INFRASTRUCTURE PLAN
PRIORITY INFRASTRUCTURE AREA

- Property boundaries
 - Priority Infrastructure Area
- Zones
- General residential
 - Centre
 - Recreation and open space
 - Environmental management and conservation
 - Industry
 - Community facilities
 - Emerging community
 - Extractive industry
 - Limited development
 - Rural
 - Rural residential
 - Township

Effective from 3 July 2017

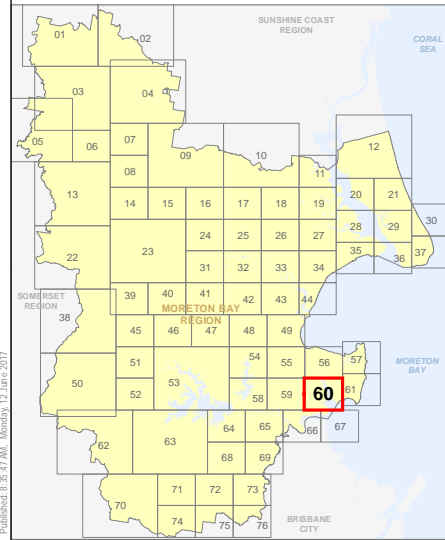
0 200 400 600 Metres

SCALE (A3): 1:15,000

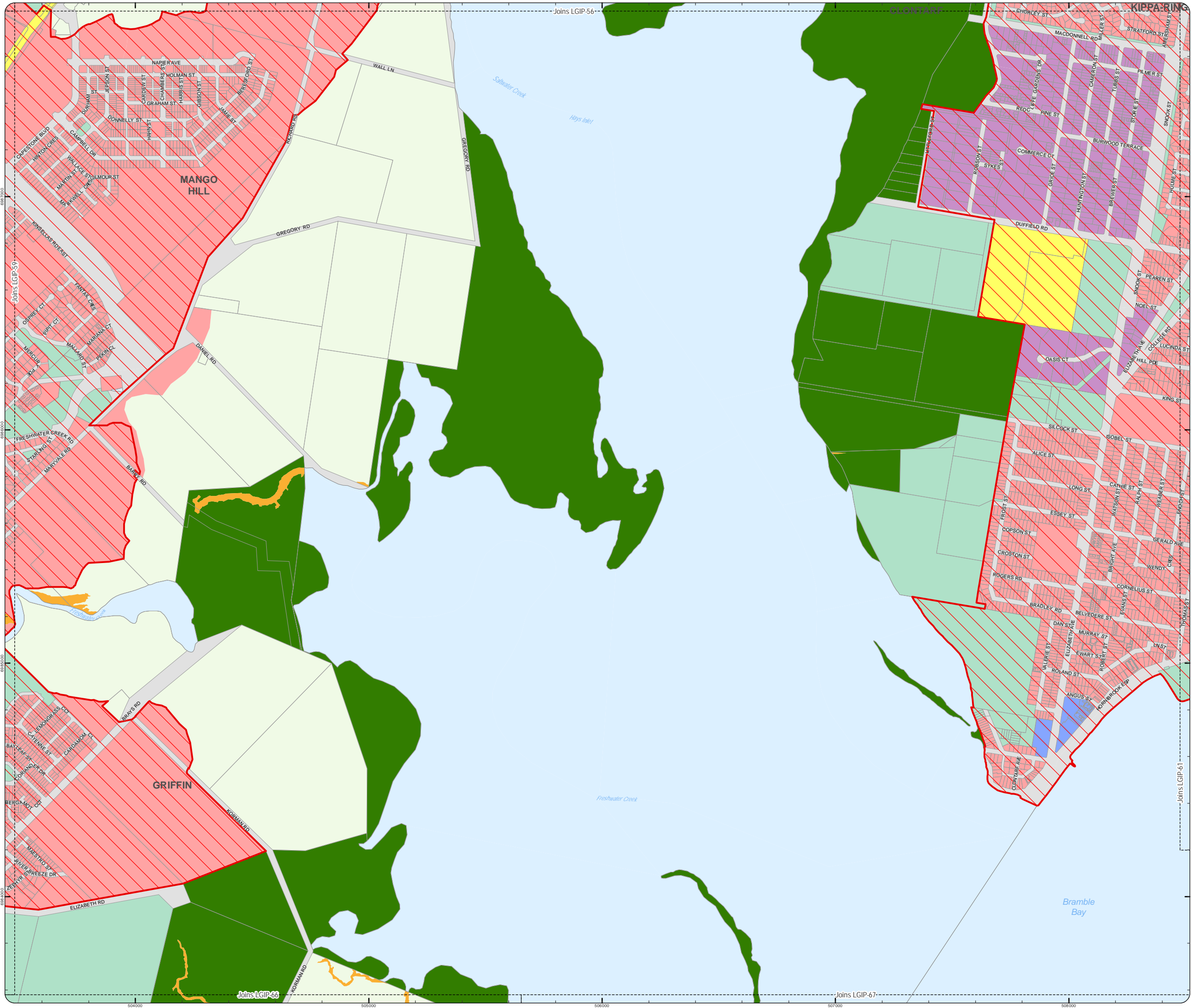
Date Produced: 12 June 2017
Projection: Map Grid of Australia, Zone 56
Horizontal Datum: Geocentric Datum of Australia 1994

DISCLAIMER: Some of the information shown in this document has been provided to Council from external third parties. Council makes no representation and gives no warranty about the accuracy, reliability, completeness or suitability for any particular purpose of the information. Persons should not rely on the information shown in this document to make any decision with financial or legal implications and should instead rely on their own enquiries. To the full extent that it is able to do so in law, Council disclaims all liability (including liability in negligence) for all costs, losses and damages (including indirect and consequential costs, losses and damages) caused by or arising from anyone using or relying on the information shown in this document for any purpose whatsoever. © Copyright Moreton Bay Regional Council 2017

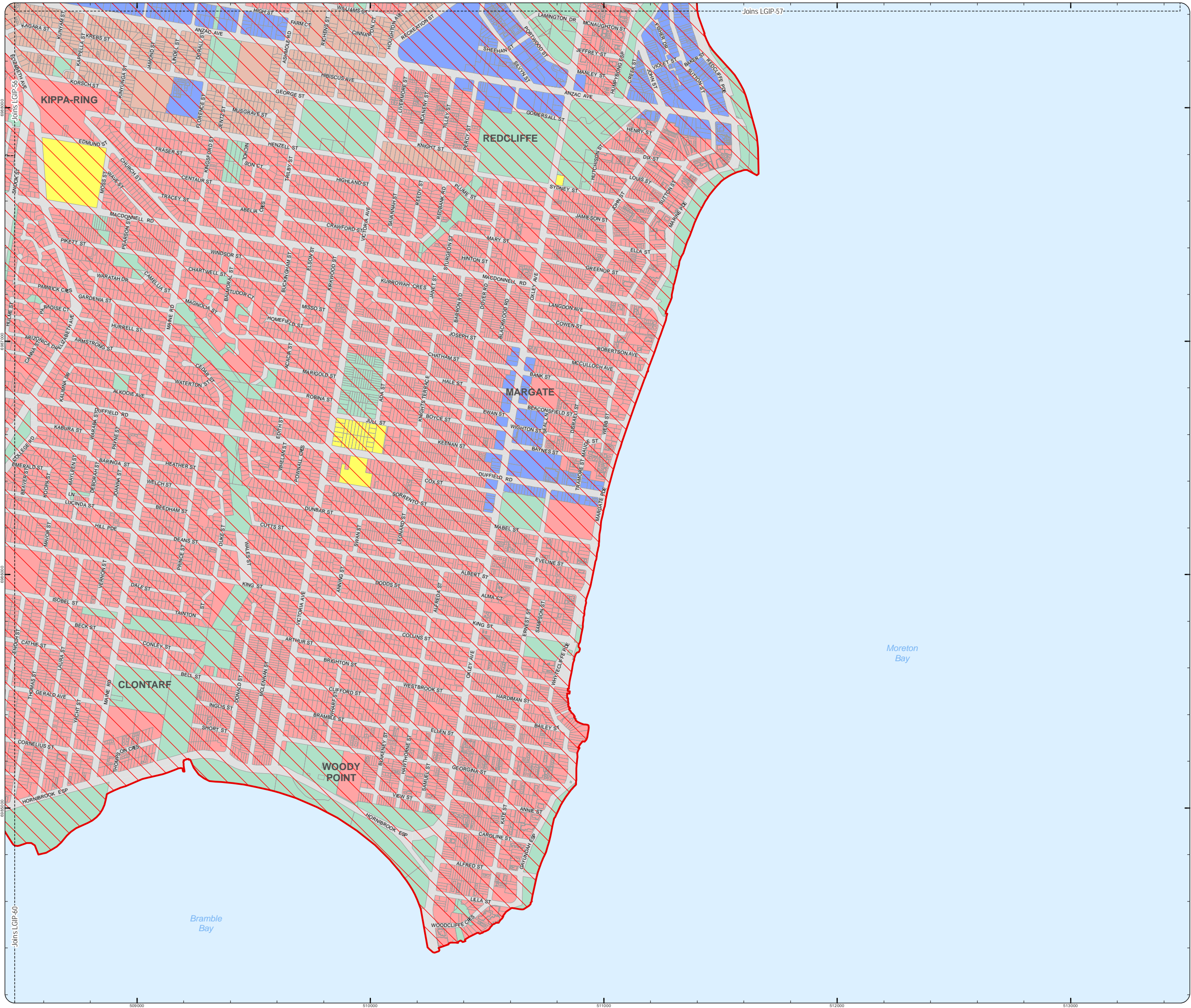
DCDB (Version Apr 2016) is reproduced with the permission of the State of Queensland.



**LGIP-60
PIA Extent Map**



- Property boundaries
 - Priority Infrastructure Area
- Zones
- General residential
 - Centre
 - Recreation and open space
 - Environmental management and conservation
 - Industry
 - Community facilities
 - Emerging community
 - Extractive industry
 - Limited development
 - Rural
 - Rural residential
 - Township



Effective from 3 July 2017

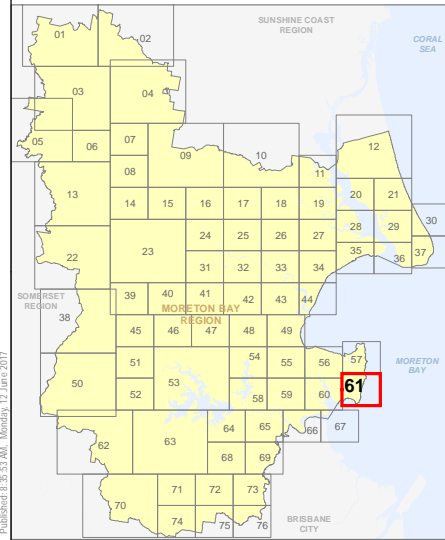
0 200 400 600 Metres

SCALE (A3): 1:15,000

Date Produced: 12 June 2017
Projection: Map Grid of Australia, Zone 56
Horizontal Datum: Geocentric Datum of Australia 1994

DISCLAIMER: Some of the information shown in this document has been provided to Council from external third parties. Council makes no representation and gives no warranty about the accuracy, reliability, completeness or suitability for any particular purpose of the information. Persons should not rely on the information shown in this document to make any decision with financial or legal implications and should instead rely on their own enquiries. To the full extent that it is able to do so in law, Council disclaims all liability (including liability in negligence) for all costs, losses and damages (including indirect and consequential costs, losses and damages) caused by or arising from anyone using or relying on the information shown in this document for any purpose whatsoever. © Copyright Moreton Bay Regional Council 2017

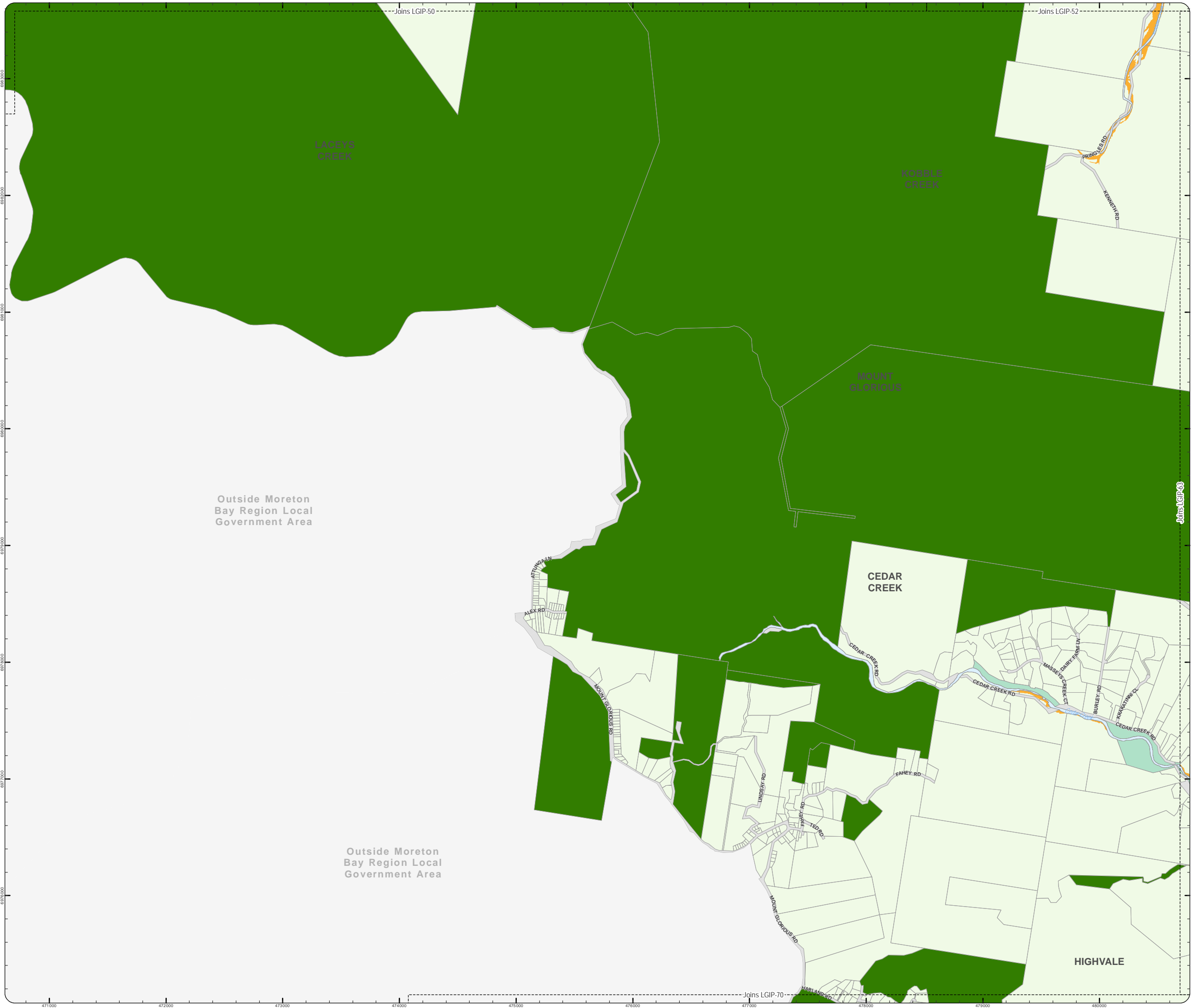
DCDB (Version Apr 2016) is reproduced with the permission of the State of Queensland.



**LGIP-61
PIA Extent Map**

LOCAL GOVERNMENT INFRASTRUCTURE PLAN
PRIORITY INFRASTRUCTURE AREA

- Property boundaries
 - Priority Infrastructure Area
- Zones
- General residential
 - Centre
 - Recreation and open space
 - Environmental management and conservation
 - Industry
 - Community facilities
 - Emerging community
 - Extractive industry
 - Limited development
 - Rural
 - Rural residential
 - Township



Outside Moreton Bay Region Local Government Area

Outside Moreton Bay Region Local Government Area

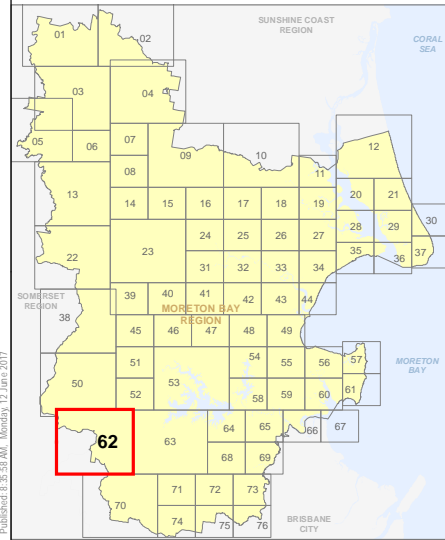
Effective from 3 July 2017

SCALE (A3): 1:30,000

Date Produced: 12 June 2017
 Projection: Map Grid of Australia, Zone 56
 Horizontal Datum: Geocentric Datum of Australia 1994

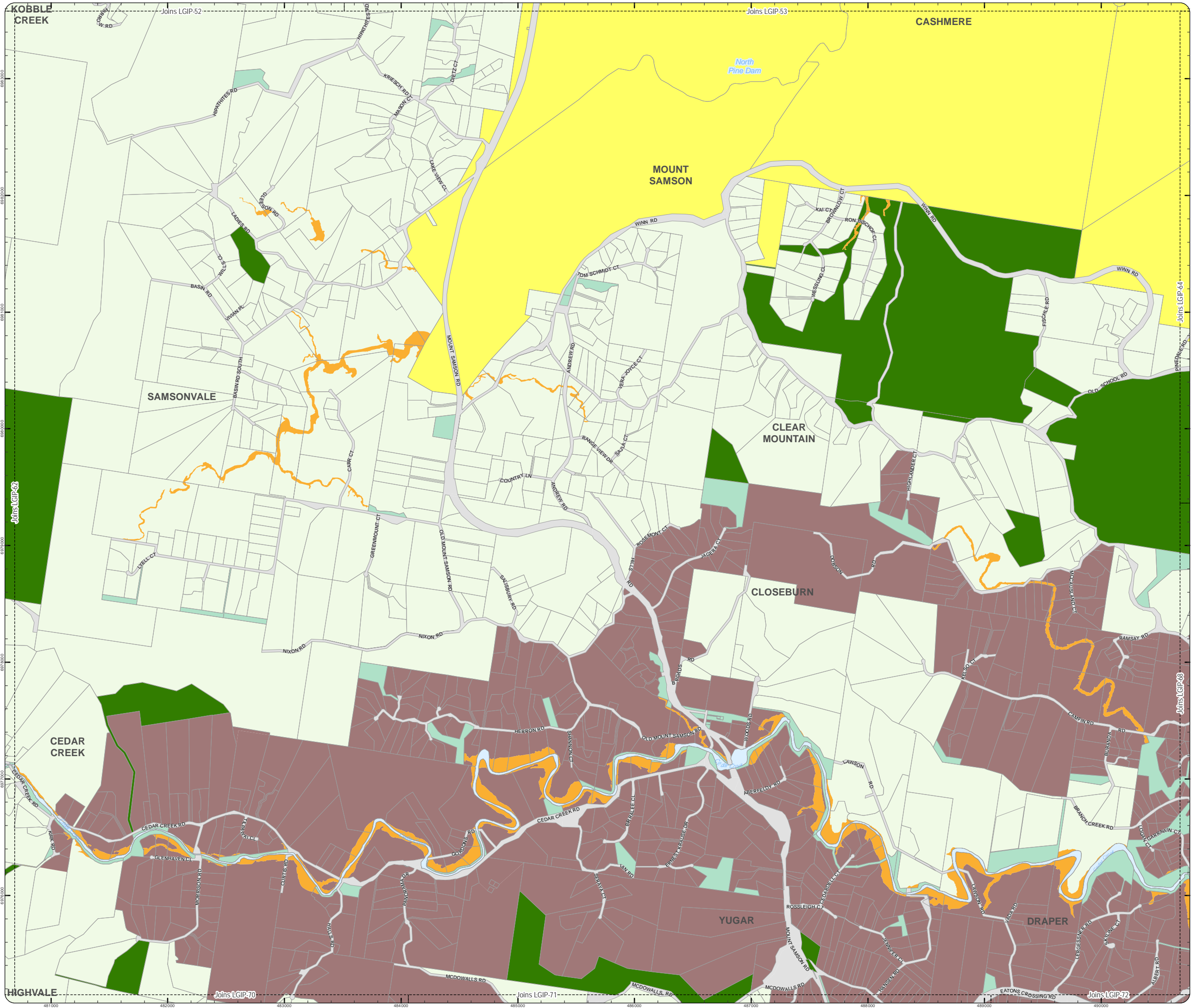
DISCLAIMER: Some of the information shown in this document has been provided to Council from external third parties. Council makes no representation and gives no warranty about the accuracy, reliability, completeness or suitability for any particular purpose of the information. Persons should not rely on the information shown in this document to make any decision with financial or legal implications and should instead rely on their own enquiries. To the full extent that it is able to do so in law, Council disclaims all liability (including liability in negligence) for all costs, losses and damages (including indirect and consequential costs, losses and damages) caused by or arising from anyone using or relying on the information shown in this document for any purpose whatsoever. © Copyright Moreton Bay Regional Council 2017

DCDB (Version Apr 2016) is reproduced with the permission of the State of Queensland.



LGIP-62
PIA Extent Map

- Property boundaries
 - Priority Infrastructure Area
- Zones
- General residential
 - Centre
 - Recreation and open space
 - Environmental management and conservation
 - Industry
 - Community facilities
 - Emerging community
 - Extractive industry
 - Limited development
 - Rural
 - Rural residential
 - Township



Effective from 3 July 2017

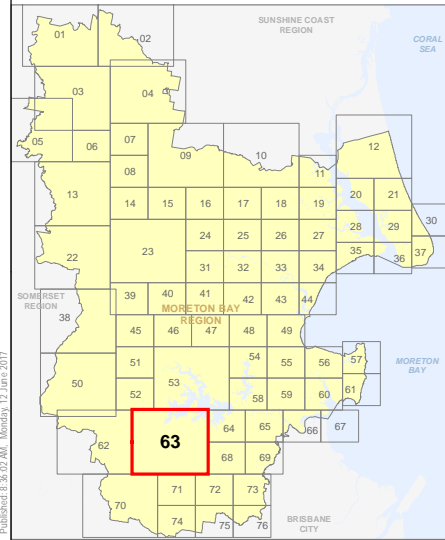
0 400 800 1,200 Metres

SCALE (A3): 1:30,000

Date Produced: 12 June 2017
Projection: Map Grid of Australia, Zone 56
Horizontal Datum: Geocentric Datum of Australia 1994

DISCLAIMER: Some of the information shown in this document has been provided to Council from external third parties. Council makes no representation and gives no warranty about the accuracy, reliability, completeness or suitability for any particular purpose of the information. Persons should not rely on the information shown in this document to make any decision with financial or legal implications and should instead rely on their own enquiries. To the full extent that it is able to do so in law, Council disclaims all liability (including liability in negligence) for all costs, losses and damages (including indirect and consequential costs, losses and damages) caused by or arising from anyone using or relying on the information shown in this document for any purpose whatsoever. © Copyright Moreton Bay Regional Council 2017

DCDB (Version Apr 2016) is reproduced with the permission of the State of Queensland.



LGIP-63
PIA Extent Map

- Property boundaries
 - Priority Infrastructure Area
- Zones
- General residential
 - Centre
 - Recreation and open space
 - Environmental management and conservation
 - Industry
 - Community facilities
 - Emerging community
 - Extractive industry
 - Limited development
 - Rural
 - Rural residential
 - Township

Effective from 3 July 2017

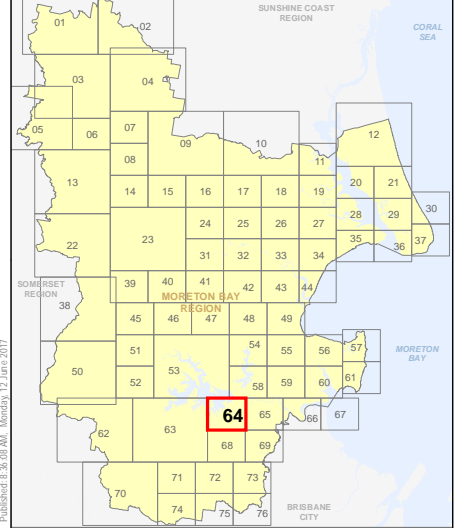
0 200 400 600 Metres

SCALE (A3): 1:15,000

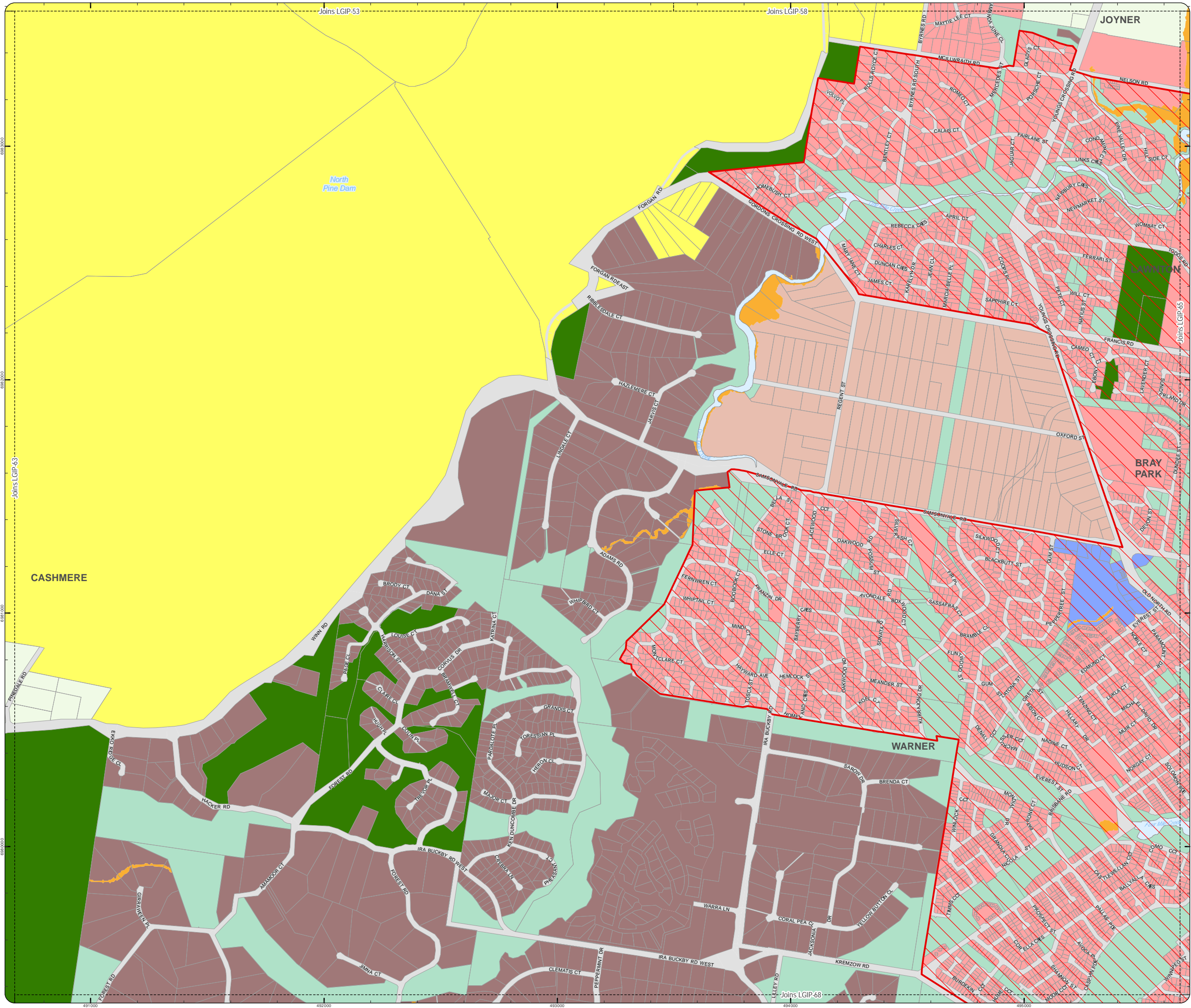
Date Produced: 12 June 2017
Projection: Map Grid of Australia, Zone 56
Horizontal Datum: Geocentric Datum of Australia 1994

DISCLAIMER: Some of the information shown in this document has been provided to Council from external third parties. Council makes no representation and gives no warranty about the accuracy, reliability, completeness or suitability for any particular purpose of the information. Persons should not rely on the information shown in this document to make any decision with financial or legal implications and should instead rely on their own enquiries. To the full extent that it is able to do so in law, Council disclaims all liability (including liability in negligence) for all costs, losses and damages (including indirect and consequential costs, losses and damages) caused by or arising from anyone using or relying on the information shown in this document for any purpose whatsoever. © Copyright Moreton Bay Regional Council 2017

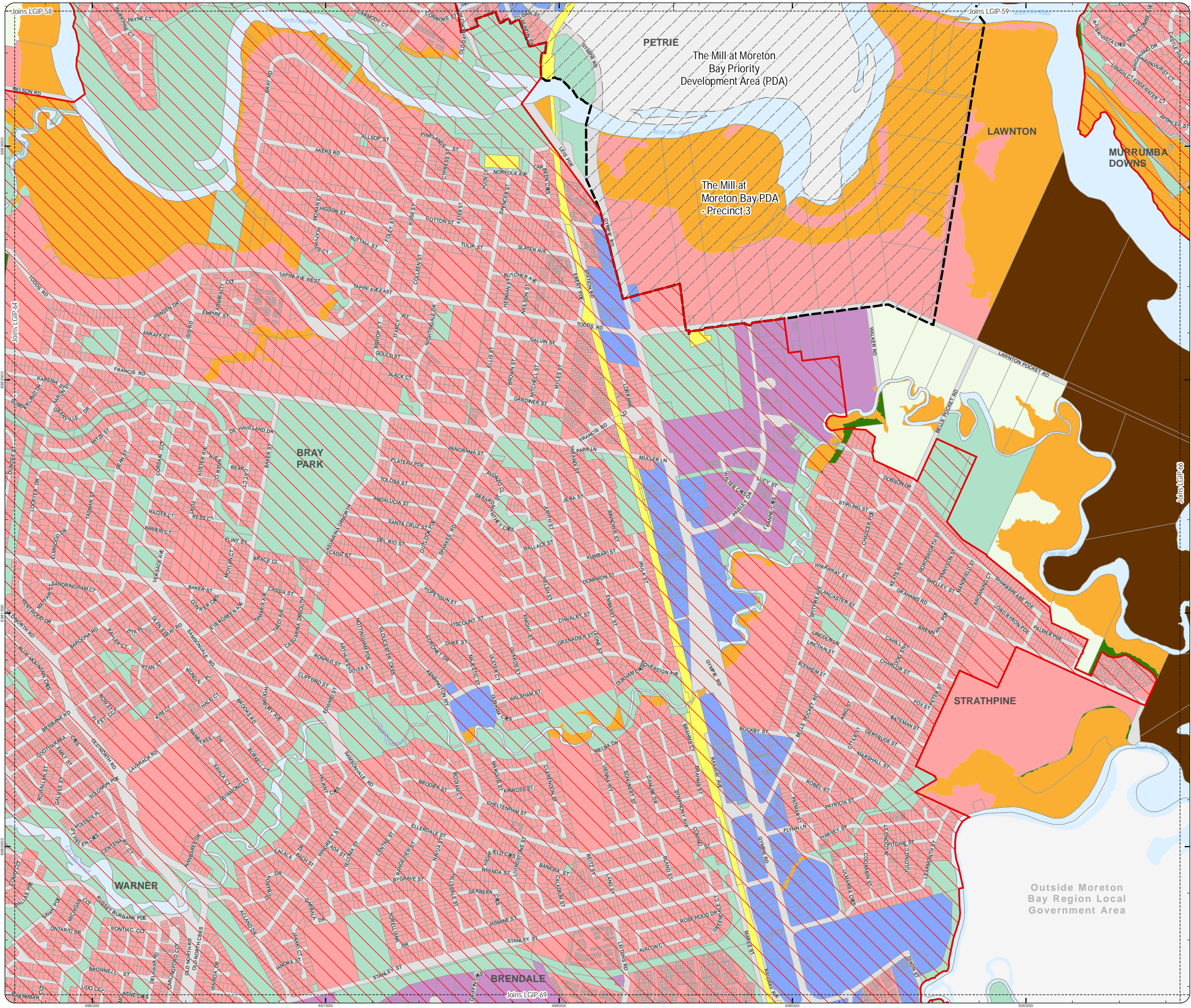
DCDB (Version Apr 2016) is reproduced with the permission of the State of Queensland.



**LGIP-64
PIA Extent Map**



- Property boundaries
- Priority Infrastructure Area
- Priority Development Area
 - The Mill at Moreton Bay PDA
 - The Mill at Moreton Bay - Precinct 1 and 2
- Zones
 - General residential
 - Centre
 - Recreation and open space
 - Environmental management and conservation
 - Industry
 - Community facilities
 - Emerging community
 - Extractive industry
 - Limited development
 - Rural
 - Rural residential
 - Township



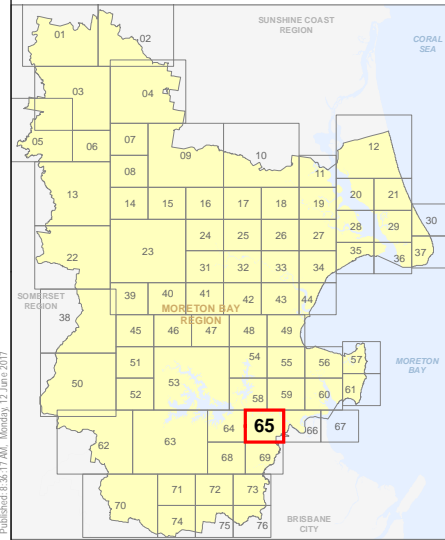
Effective from 3 July 2017

0 200 400 600 Metres

SCALE (A3): 1:15,000

Date Produced: 12 June 2017
 Projection: Map Grid of Australia, Zone 56
 Horizontal Datum: Geocentric Datum of Australia 1994

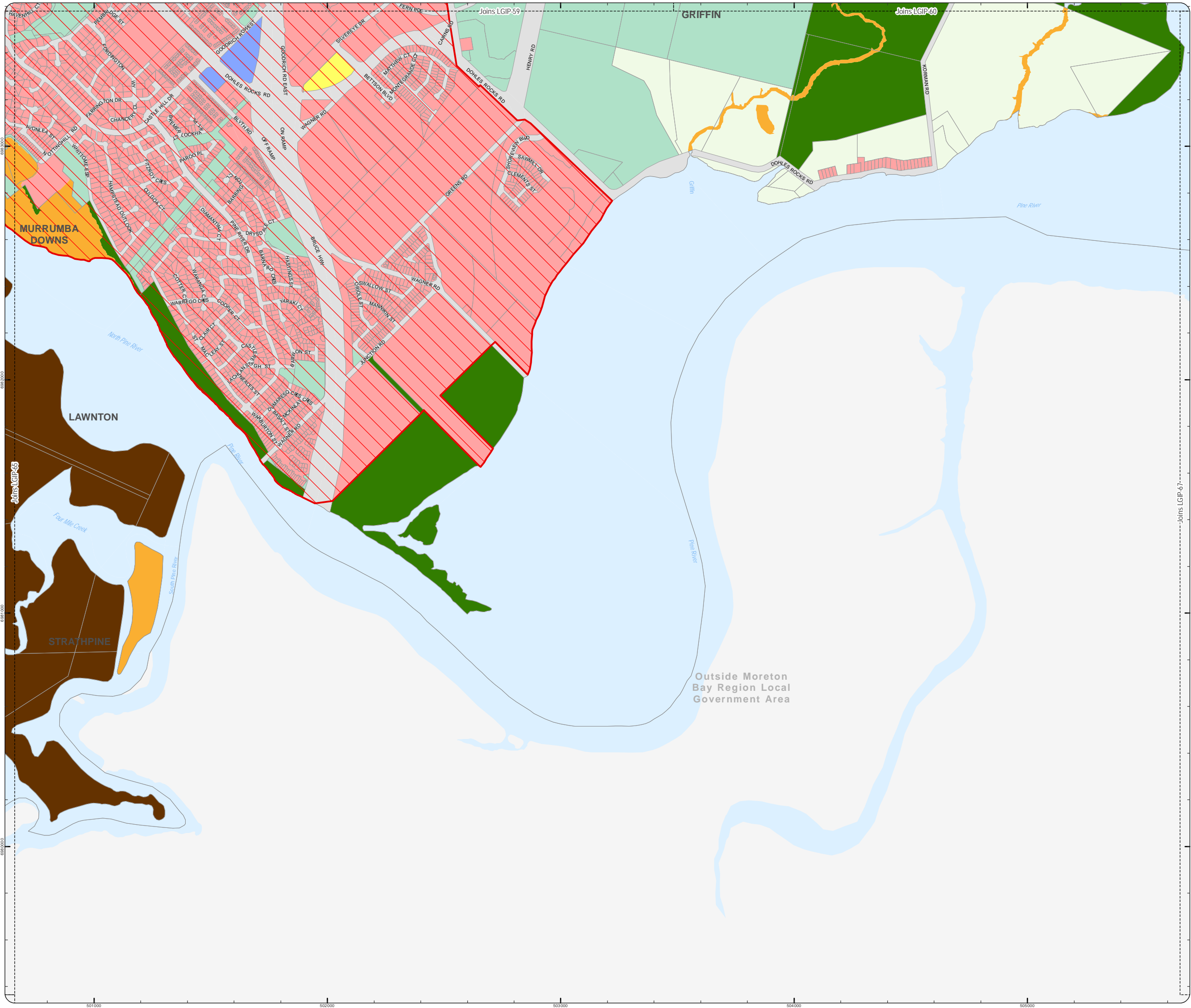
DISCLAIMER: Some of the information shown in this document has been provided to Council from external third parties. Council makes no representation and gives no warranty about the accuracy, reliability, completeness or suitability for any particular purpose of the information. Persons should not rely on the information shown in this document to make any decision with financial or legal implications and should instead rely on their own enquiries. To the full extent that it is able to do so in law, Council disclaims all liability (including liability in negligence) for all costs, losses and damages (including indirect and consequential costs, losses and damages) caused by or arising from anyone using or relying on the information shown in this document for any purpose whatsoever. © Copyright Moreton Bay Regional Council 2017



LGIP-65
PIA Extent Map

LOCAL GOVERNMENT INFRASTRUCTURE PLAN
PRIORITY INFRASTRUCTURE AREA

- Property boundaries
 - Priority Infrastructure Area
- Zones
- General residential
 - Centre
 - Recreation and open space
 - Environmental management and conservation
 - Industry
 - Community facilities
 - Emerging community
 - Extractive industry
 - Limited development
 - Rural
 - Rural residential
 - Township



Effective from 3 July 2017

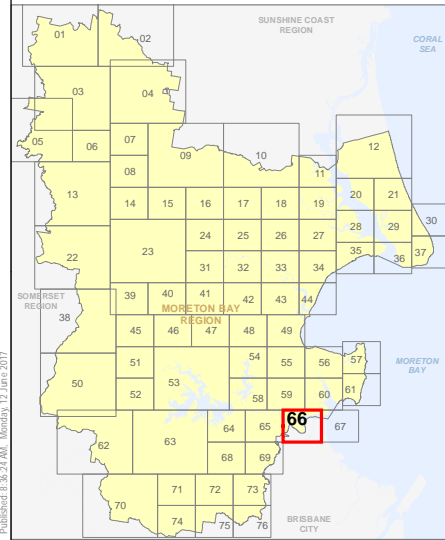
0 200 400 600 Metres

SCALE (A3): 1:15,000

Date Produced: 12 June 2017
 Projection: Map Grid of Australia, Zone 56
 Horizontal Datum: Geocentric Datum of Australia 1994



DISCLAIMER: Some of the information shown in this document has been provided to Council from external third parties. Council makes no representation and gives no warranty about the accuracy, reliability, completeness or suitability for any particular purpose of the information. Persons should not rely on the information shown in this document to make any decision with financial or legal implications and should instead rely on their own enquiries. To the full extent that it is able to do so in law, Council disclaims all liability (including liability in negligence) for all costs, losses and damages (including indirect and consequential costs, losses and damages) caused by or arising from anyone using or relying on the information shown in this document for any purpose whatsoever. © Copyright Moreton Bay Regional Council 2017

DCDB (Version Apr 2016) is reproduced with the permission of the State of Queensland.



**LGIP-66
PIA Extent Map**

LOCAL GOVERNMENT INFRASTRUCTURE PLAN
PRIORITY INFRASTRUCTURE AREA

-  Property boundaries
-  Priority Infrastructure Area

- Zones
-  General residential
 -  Centre
 -  Recreation and open space
 -  Environmental management and conservation
 -  Industry
 -  Community facilities
 -  Emerging community
 -  Extractive industry
 -  Limited development
 -  Rural
 -  Rural residential
 -  Township

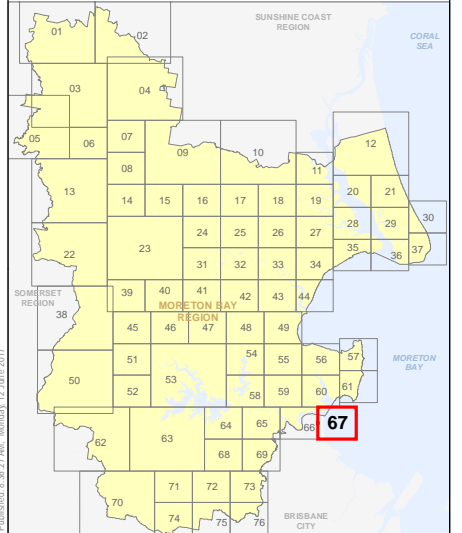
Effective from 3 July 2017



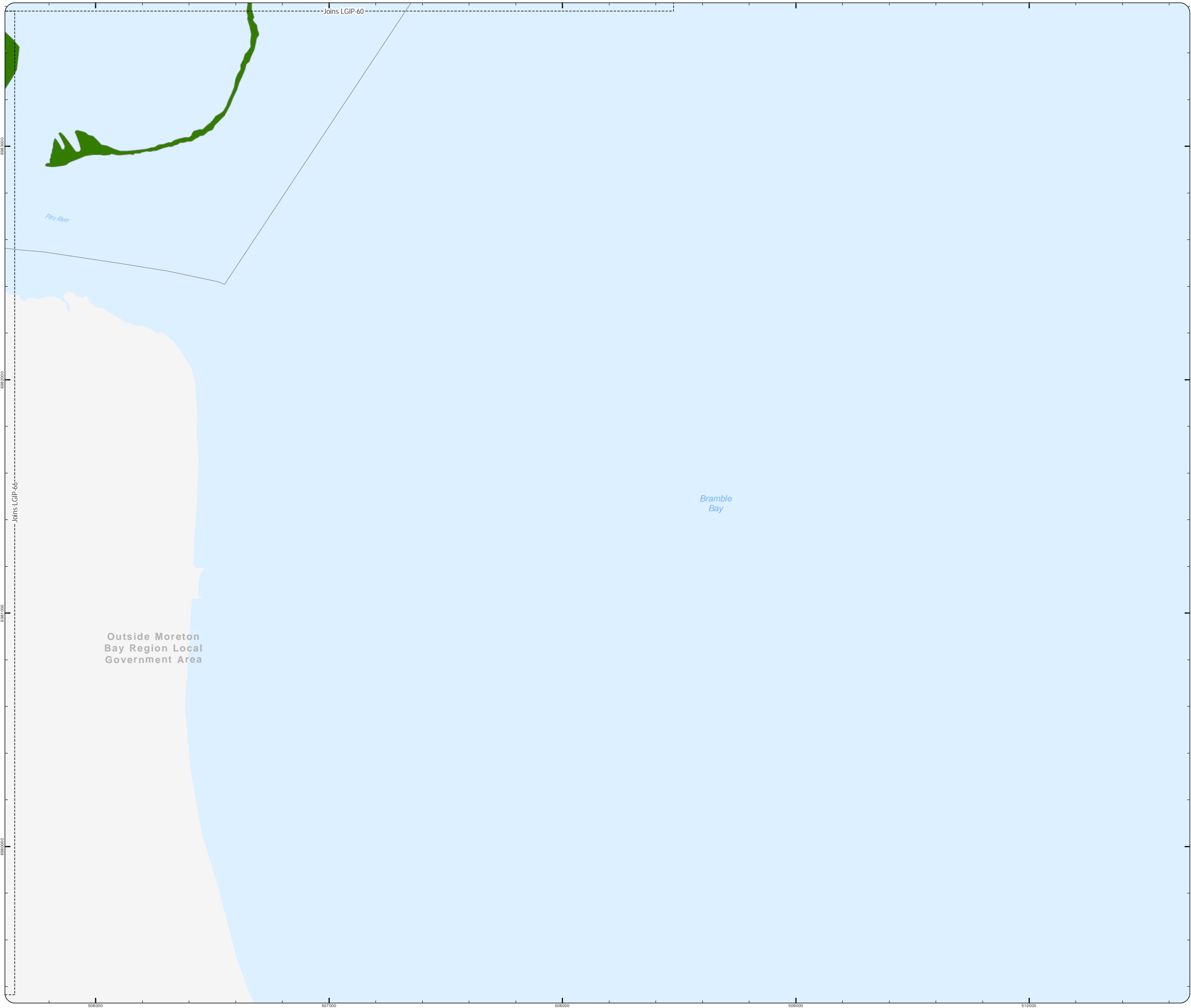
SCALE (A3): 1:15,000
 Date Produced: 12 June 2017
 Projection: Map Grid of Australia, Zone 56
 Horizontal Datum: Geocentric Datum of Australia 1994

DISCLAIMER: Some of the information shown in this document has been provided to Council from external third parties. Council makes no representation and gives no warranty about the accuracy, reliability, completeness or suitability for any particular purpose of the information. Persons should not rely on the information shown in this document to make any decision with financial or legal implications and should instead rely on their own enquiries. To the full extent that it is able to do so in law, Council disclaims all liability (including liability in negligence) for all costs, losses and damages (including indirect and consequential costs, losses and damages) caused by or arising from anyone using or relying on the information shown in this document for any purpose whatsoever. © Copyright Moreton Bay Regional Council 2017

DCDB (Version Apr 2016) is reproduced with the permission of the State of Queensland.

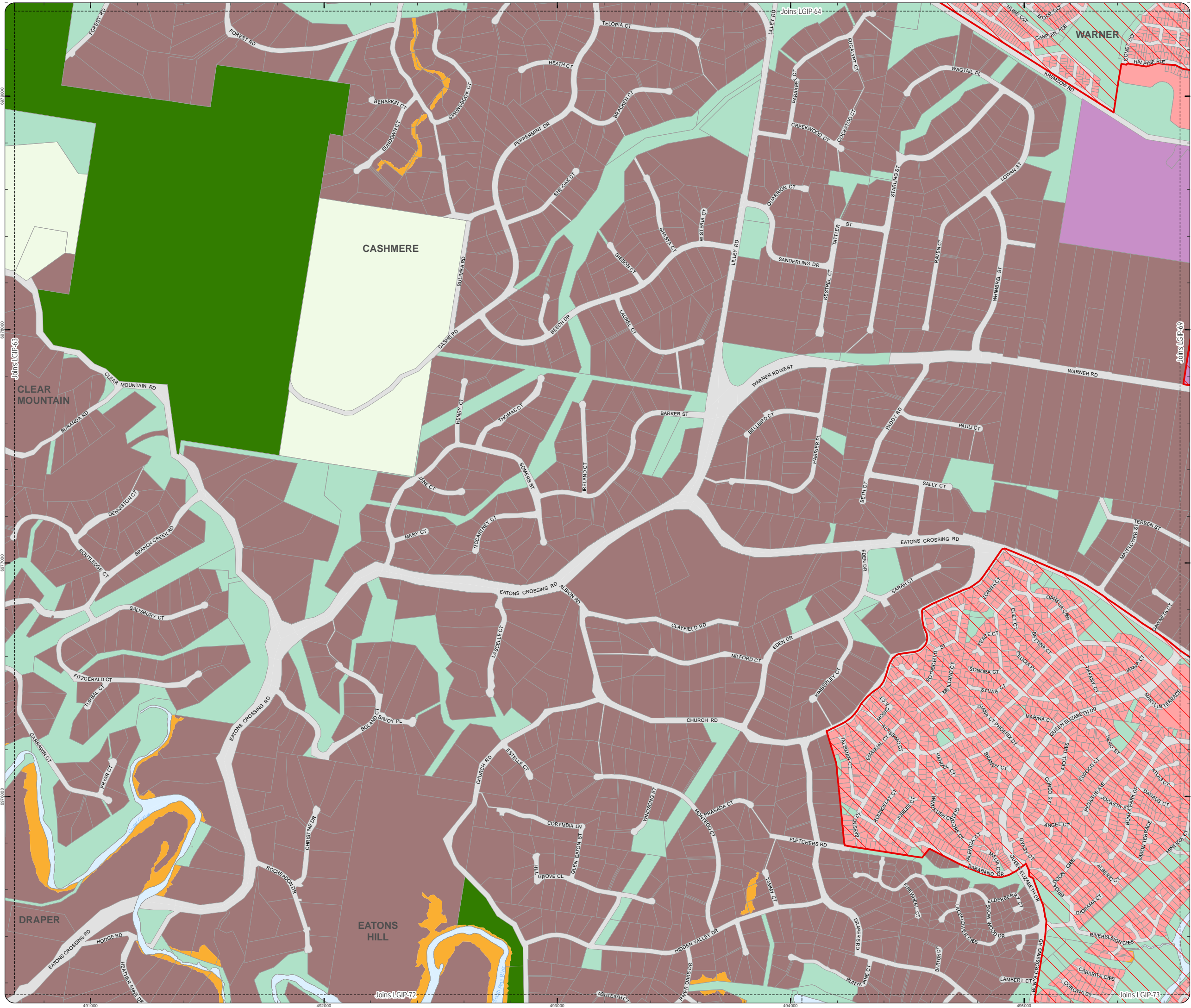


LGIP-67
PIA Extent Map



- Property boundaries
- Priority Infrastructure Area

- Zones
- General residential
 - Centre
 - Recreation and open space
 - Environmental management and conservation
 - Industry
 - Community facilities
 - Emerging community
 - Extractive industry
 - Limited development
 - Rural
 - Rural residential
 - Township

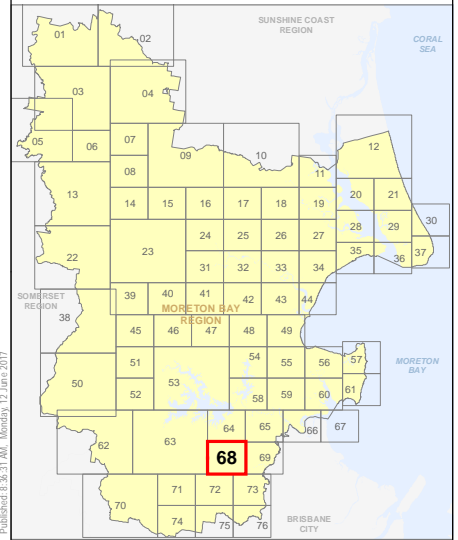


Effective from 3 July 2017

SCALE (A3): 1:15,000
 Date Produced: 12 June 2017
 Projection: Map Grid of Australia, Zone 56
 Horizontal Datum: Geocentric Datum of Australia 1994

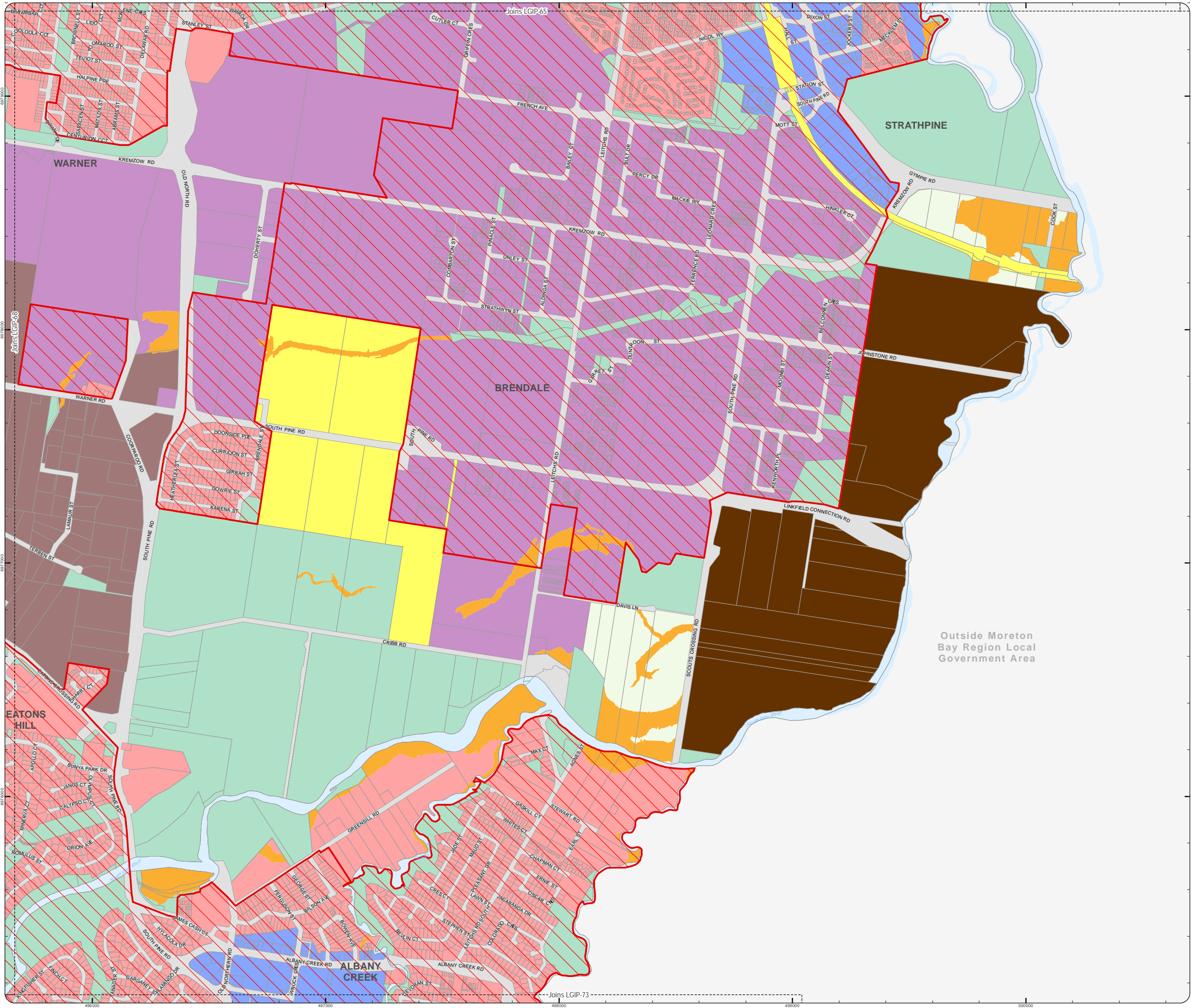
DISCLAIMER: Some of the information shown in this document has been provided to Council from external third parties. Council makes no representation and gives no warranty about the accuracy, reliability, completeness or suitability for any particular purpose of the information. Persons should not rely on the information shown in this document to make any decision with financial or legal implications and should instead rely on their own enquiries. To the full extent that it is able to do so in law, Council disclaims all liability (including liability in negligence) for all costs, losses and damages (including indirect and consequential costs, losses and damages) caused by or arising from anyone using or relying on the information shown in this document for any purpose whatsoever. © Copyright Moreton Bay Regional Council 2017

DCDB (Version Apr 2016) is reproduced with the permission of the State of Queensland.



LGIP-68
PIA Extent Map

- Property boundaries
 - Priority Infrastructure Area
- Zones
- General residential
 - Centre
 - Recreation and open space
 - Environmental management and conservation
 - Industry
 - Community facilities
 - Emerging community
 - Extractive industry
 - Limited development
 - Rural
 - Rural residential
 - Township

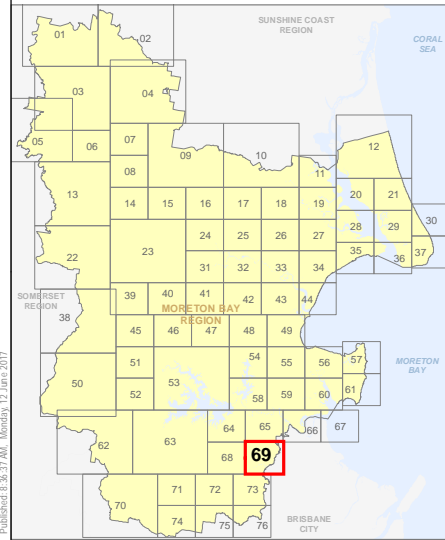


Effective from 3 July 2017

SCALE (A3): 1:15,000
 Date Produced: 12 June 2017
 Projection: Map Grid of Australia, Zone 56
 Horizontal Datum: Geocentric Datum of Australia 1994

DISCLAIMER: Some of the information shown in this document has been provided to Council from external third parties. Council makes no representation and gives no warranty about the accuracy, reliability, completeness or suitability for any particular purpose of the information. Persons should not rely on the information shown in this document to make any decision with financial or legal implications and should instead rely on their own enquiries. To the full extent that it is able to do so in law, Council disclaims all liability (including liability in negligence) for all costs, losses and damages (including indirect and consequential costs, losses and damages) caused by or arising from anyone using or relying on the information shown in this document for any purpose whatsoever. © Copyright Moreton Bay Regional Council 2017

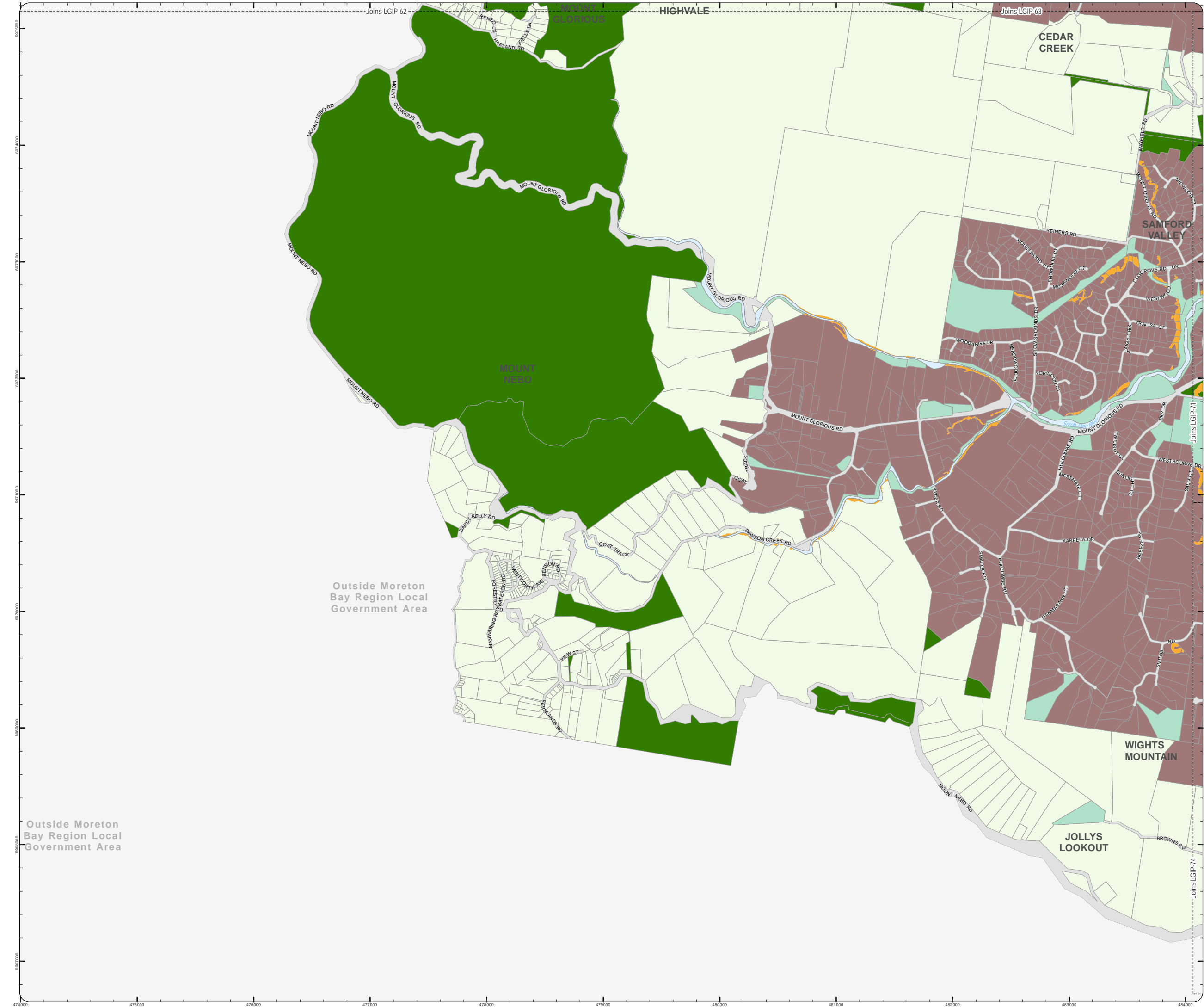
DCDB (Version Apr 2016) is reproduced with the permission of the State of Queensland.



LGIP-69
PIA Extent Map

LOCAL GOVERNMENT INFRASTRUCTURE PLAN
PRIORITY INFRASTRUCTURE AREA

- Property boundaries
 - Priority Infrastructure Area
- Zones
- General residential
 - Centre
 - Recreation and open space
 - Environmental management and conservation
 - Industry
 - Community facilities
 - Emerging community
 - Extractive industry
 - Limited development
 - Rural
 - Rural residential
 - Township



Outside Moreton Bay Region Local Government Area

Outside Moreton Bay Region Local Government Area

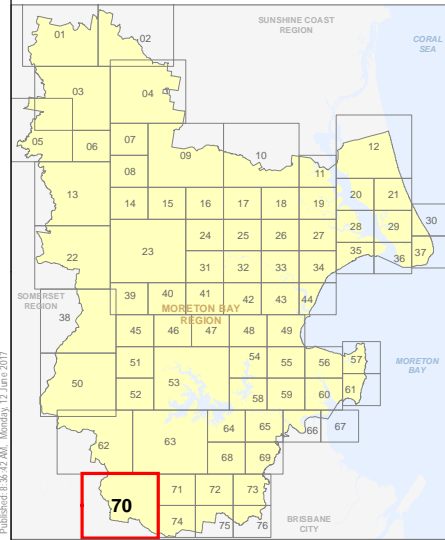
Effective from 3 July 2017

SCALE (A3): 1:30,000

Date Produced: 12 June 2017
 Projection: Map Grid of Australia, Zone 56
 Horizontal Datum: Geocentric Datum of Australia 1994

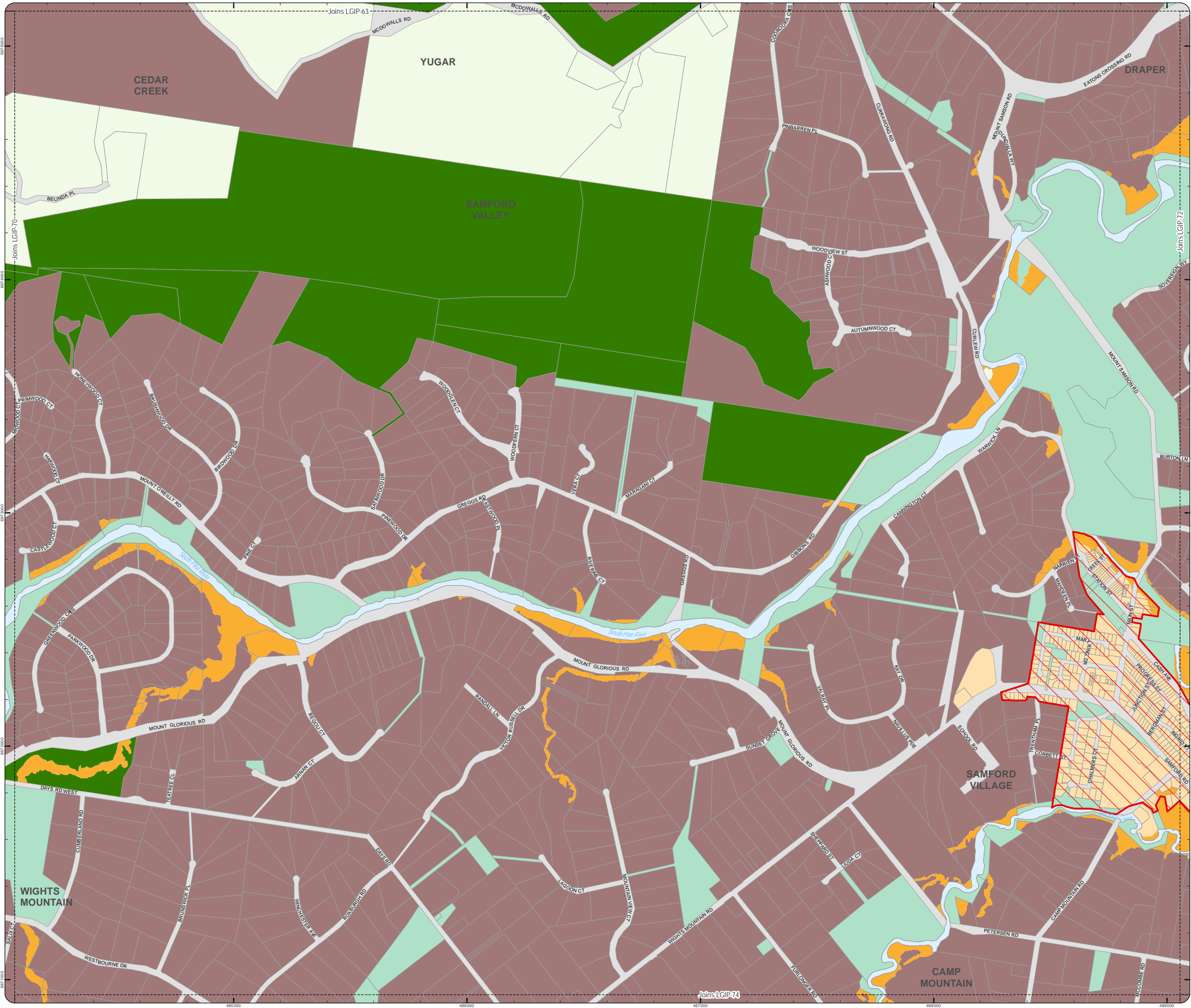
DISCLAIMER: Some of the information shown in this document has been provided to Council from external third parties. Council makes no representation and gives no warranty about the accuracy, reliability, completeness or suitability for any particular purpose of the information. Persons should not rely on the information shown in this document to make any decision with financial or legal implications and should instead rely on their own enquiries. To the full extent that it is able to do so in law, Council disclaims all liability (including liability in negligence) for all costs, losses and damages (including indirect and consequential costs, losses and damages) caused by or arising from anyone using or relying on the information shown in this document for any purpose whatsoever. © Copyright Moreton Bay Regional Council 2017

DCDB (Version Apr 2016) is reproduced with the permission of the State of Queensland.



LGIP-70
PIA Extent Map

- Property boundaries
 - Priority Infrastructure Area
- Zones
- General residential
 - Centre
 - Recreation and open space
 - Environmental management and conservation
 - Industry
 - Community facilities
 - Emerging community
 - Extractive industry
 - Limited development
 - Rural
 - Rural residential
 - Township



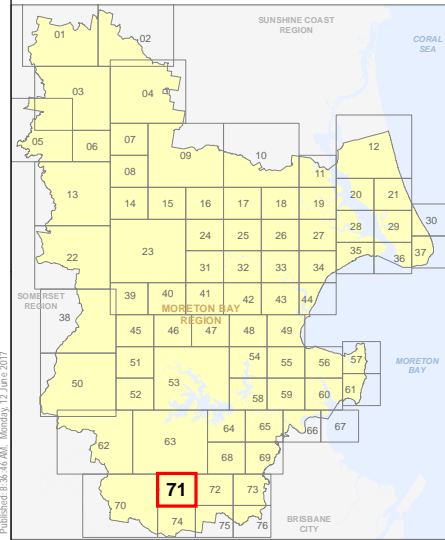
Effective from 3 July 2017



SCALE (A3): 1:15,000
 Date Produced: 12 June 2017
 Projection: Map Grid of Australia, Zone 56
 Horizontal Datum: Geocentric Datum of Australia 1994

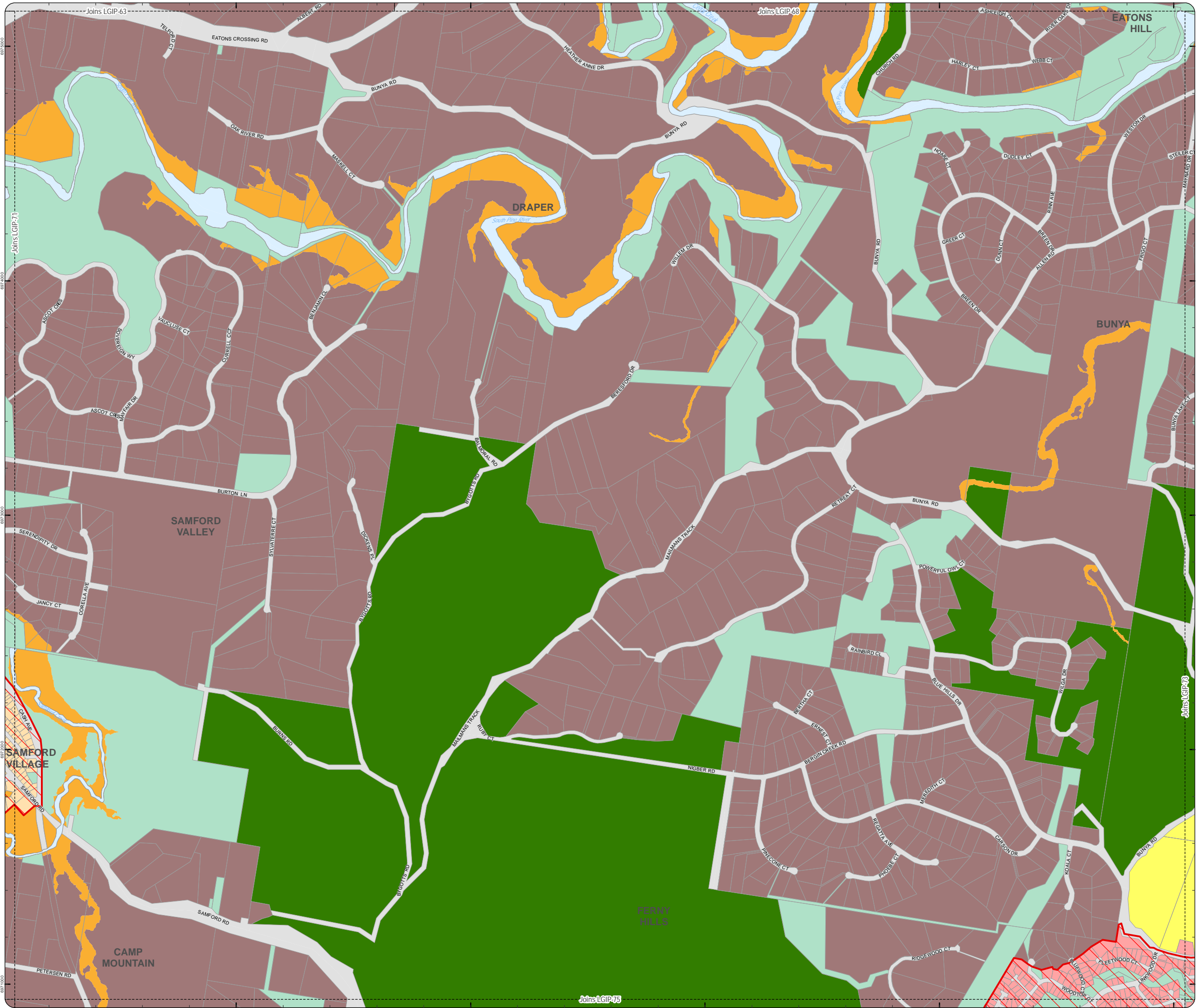
DISCLAIMER: Some of the information shown in this document has been provided to Council from external third parties. Council makes no representation and gives no warranty about the accuracy, reliability, completeness or suitability for any particular purpose of the information. Persons should not rely on the information shown in this document to make any decision with financial or legal implications and should instead rely on their own enquiries. To the full extent that it is able to do so in law, Council disclaims all liability (including liability in negligence) for all costs, losses and damages (including indirect and consequential costs, losses and damages) caused by or arising from anyone using or relying on the information shown in this document for any purpose whatsoever. © Copyright Moreton Bay Regional Council 2017

DCDB (Version Apr 2016) is reproduced with the permission of the State of Queensland.



**LGIP-71
PIA Extent Map**

- Property boundaries
 - Priority Infrastructure Area
- Zones
- General residential
 - Centre
 - Recreation and open space
 - Environmental management and conservation
 - Industry
 - Community facilities
 - Emerging community
 - Extractive industry
 - Limited development
 - Rural
 - Rural residential
 - Township



Effective from 3 July 2017

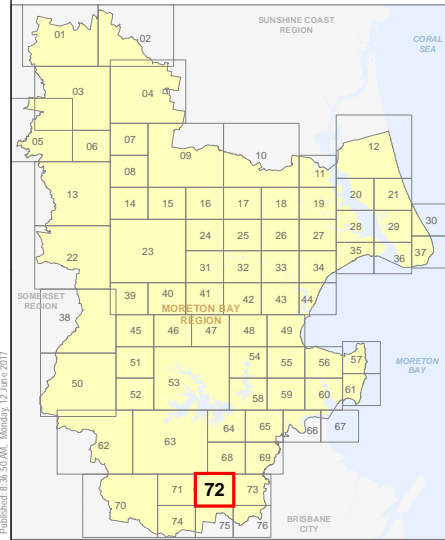
0 200 400 600 Metres

SCALE (A3): 1:15,000

Date Produced: 12 June 2017
Projection: Map Grid of Australia, Zone 56
Horizontal Datum: Geocentric Datum of Australia 1994

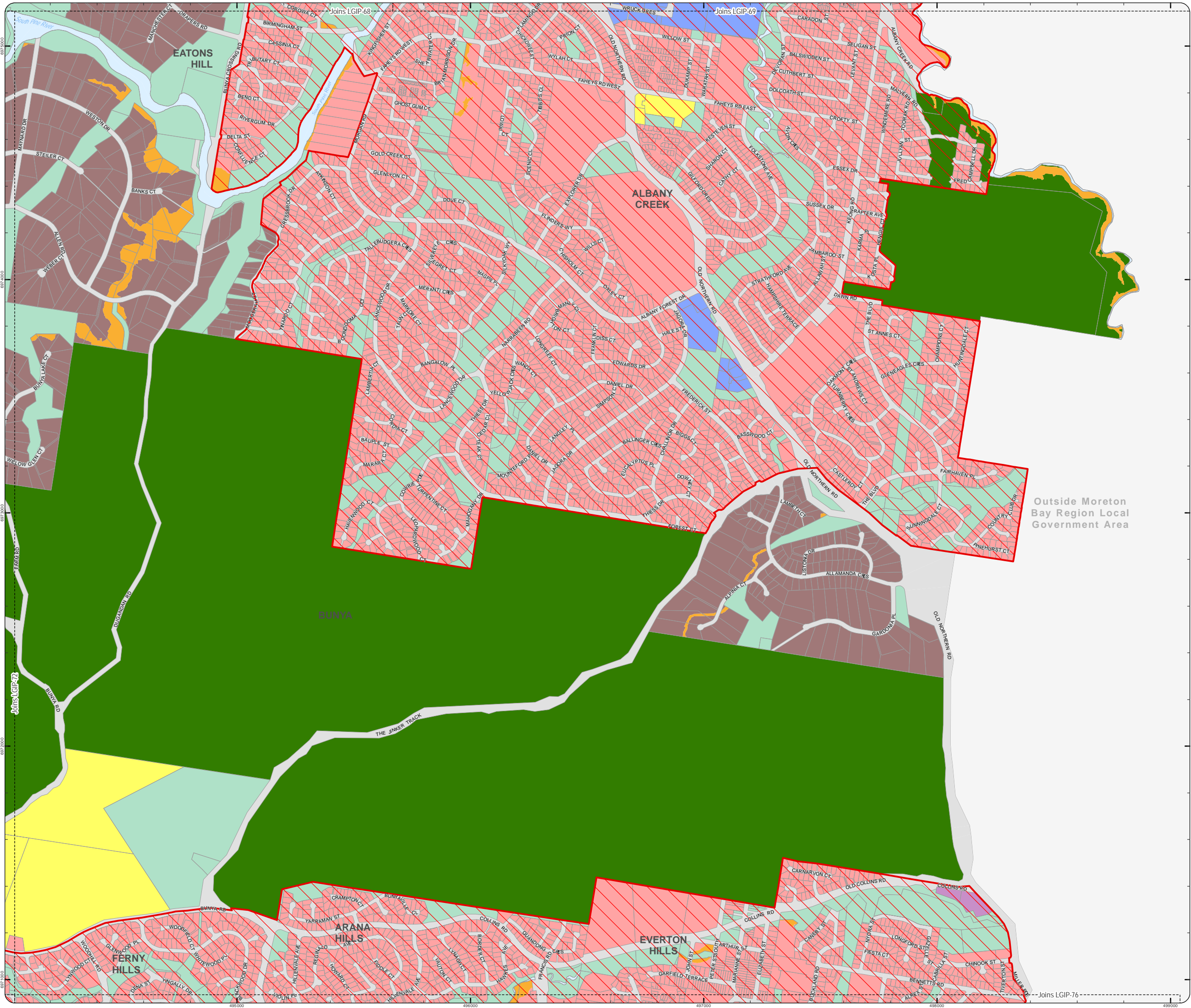
DISCLAIMER: Some of the information shown in this document has been provided to Council from external third parties. Council makes no representation and gives no warranty about the accuracy, reliability, completeness or suitability for any particular purpose of the information. Persons should not rely on the information shown in this document to make any decision with financial or legal implications and should instead rely on their own enquiries. To the full extent that it is able to do so in law, Council disclaims all liability (including liability in negligence) for all costs, losses and damages (including indirect and consequential costs, losses and damages) caused by or arising from anyone using or relying on the information shown in this document for any purpose whatsoever. © Copyright Moreton Bay Regional Council 2017

DCDB (Version Apr 2016) is reproduced with the permission of the State of Queensland.



**LGIP-72
PIA Extent Map**

- Property boundaries
 - Priority Infrastructure Area
- Zones
- General residential
 - Centre
 - Recreation and open space
 - Environmental management and conservation
 - Industry
 - Community facilities
 - Emerging community
 - Extractive industry
 - Limited development
 - Rural
 - Rural residential
 - Township



Outside Moreton Bay Region Local Government Area

Effective from 3 July 2017

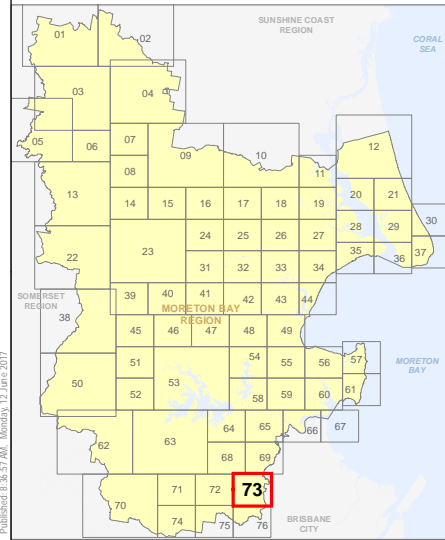
0 200 400 600 Metres

SCALE (A3): 1:15,000

Date Produced: 12 June 2017
Projection: Map Grid of Australia, Zone 56
Horizontal Datum: Geocentric Datum of Australia 1994

DISCLAIMER: Some of the information shown in this document has been provided to Council from external third parties. Council makes no representation and gives no warranty about the accuracy, reliability, completeness or suitability for any particular purpose of the information. Persons should not rely on the information shown in this document to make any decision with financial or legal implications and should instead rely on their own enquiries. To the full extent that it is able to do so in law, Council disclaims all liability (including liability in negligence) for all costs, losses and damages (including indirect and consequential costs, losses and damages) caused by or arising from anyone using or relying on the information shown in this document for any purpose whatsoever. © Copyright Moreton Bay Regional Council 2017

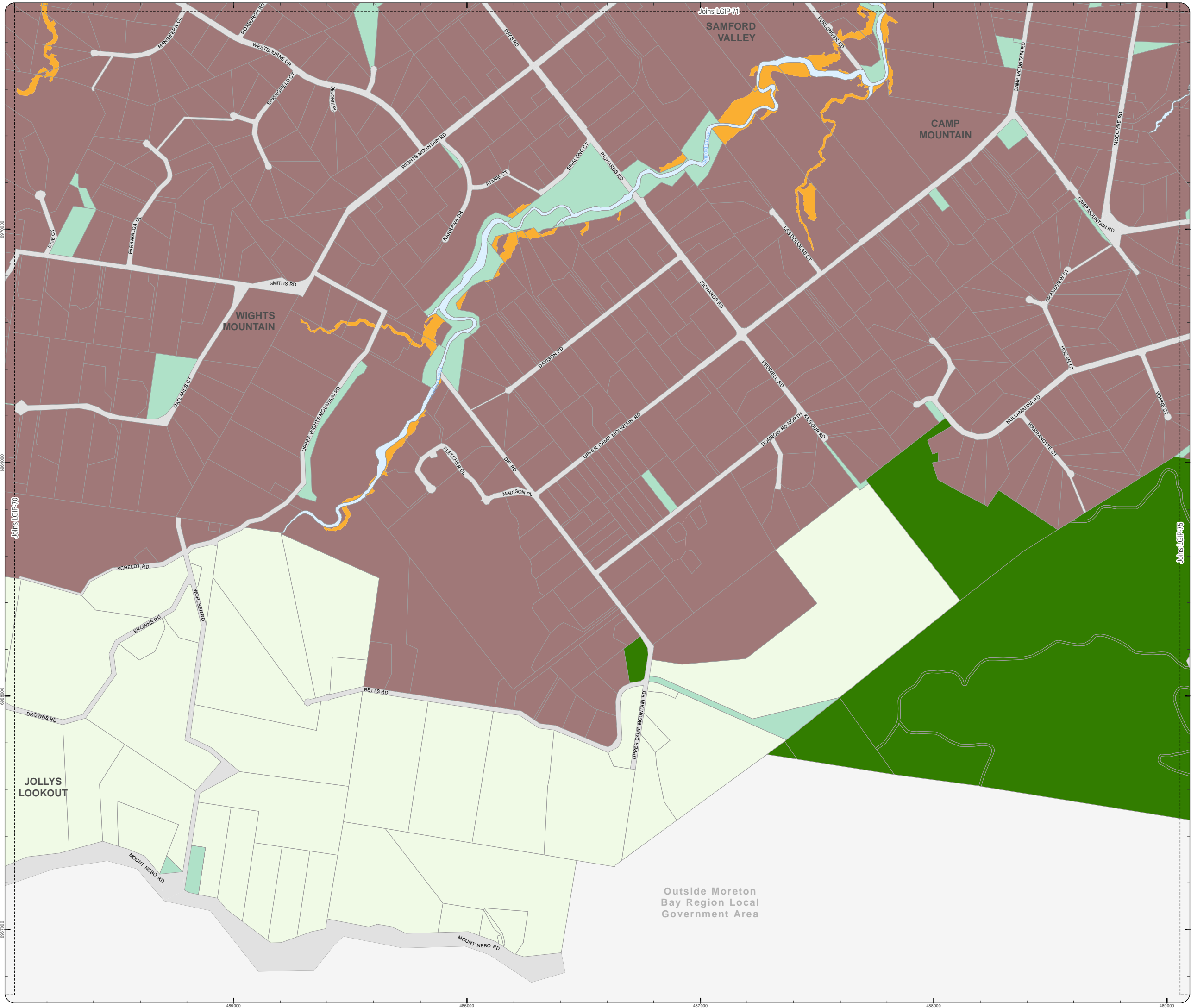
DCDB (Version Apr 2016) is reproduced with the permission of the State of Queensland.



**LGIP-73
PIA Extent Map**

LOCAL GOVERNMENT INFRASTRUCTURE PLAN
PRIORITY INFRASTRUCTURE AREA

- Property boundaries
 - Priority Infrastructure Area
- Zones
- General residential
 - Centre
 - Recreation and open space
 - Environmental management and conservation
 - Industry
 - Community facilities
 - Emerging community
 - Extractive industry
 - Limited development
 - Rural
 - Rural residential
 - Township



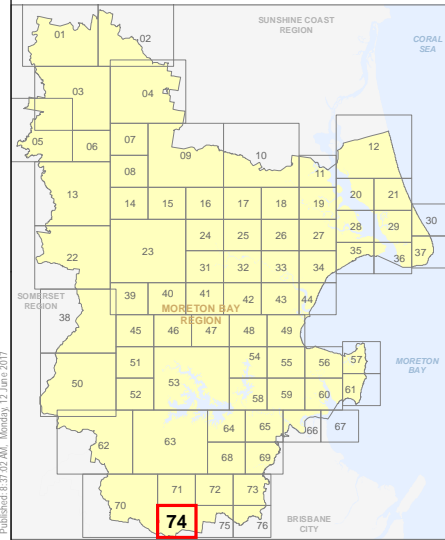
Effective from 3 July 2017

SCALE (A3): 1:15,000

Date Produced: 12 June 2017
 Projection: Map Grid of Australia, Zone 56
 Horizontal Datum: Geocentric Datum of Australia 1994

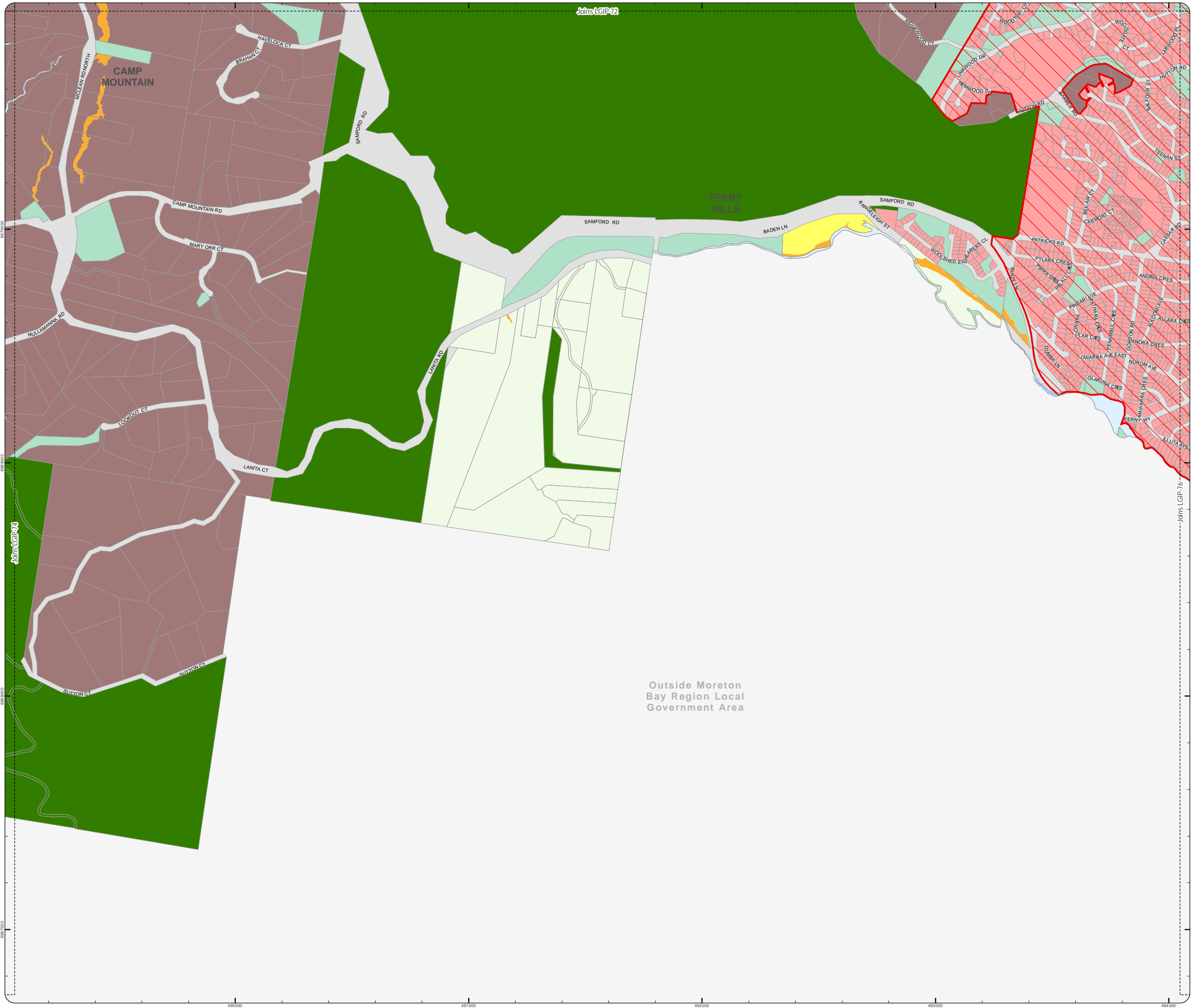
DISCLAIMER: Some of the information shown in this document has been provided to Council from external third parties. Council makes no representation and gives no warranty about the accuracy, reliability, completeness or suitability for any particular purpose of the information. Persons should not rely on the information shown in this document to make any decision with financial or legal implications and should instead rely on their own enquiries. To the full extent that it is able to do so in law, Council disclaims all liability (including liability in negligence) for all costs, losses and damages (including indirect and consequential costs, losses and damages) caused by or arising from anyone using or relying on the information shown in this document for any purpose whatsoever. © Copyright Moreton Bay Regional Council 2017

DCDB (Version Apr 2016) is reproduced with the permission of the State of Queensland.



LGIP-74
PIA Extent Map

- Property boundaries
 - Priority Infrastructure Area
- Zones
- General residential
 - Centre
 - Recreation and open space
 - Environmental management and conservation
 - Industry
 - Community facilities
 - Emerging community
 - Extractive industry
 - Limited development
 - Rural
 - Rural residential
 - Township



Effective from 3 July 2017

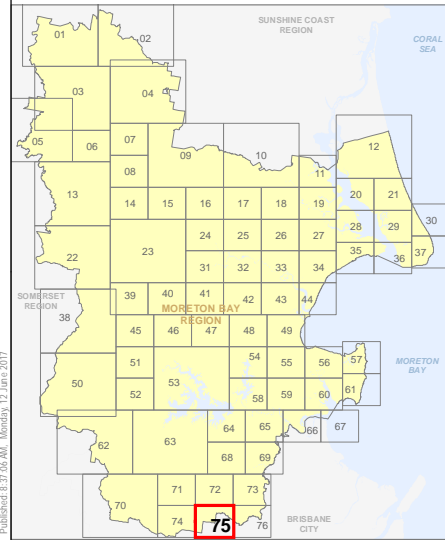
0 200 400 600 Metres

SCALE (A3): 1:15,000

Date Produced: 12 June 2017
Projection: Map Grid of Australia, Zone 56
Horizontal Datum: Geocentric Datum of Australia 1994

DISCLAIMER: Some of the information shown in this document has been provided to Council from external third parties. Council makes no representation and gives no warranty about the accuracy, reliability, completeness or suitability for any particular purpose of the information. Persons should not rely on the information shown in this document to make any decision with financial or legal implications and should instead rely on their own enquiries. To the full extent that it is able to do so in law, Council disclaims all liability (including liability in negligence) for all costs, losses and damages (including indirect and consequential costs, losses and damages) caused by or arising from anyone using or relying on the information shown in this document for any purpose whatsoever. © Copyright Moreton Bay Regional Council 2017

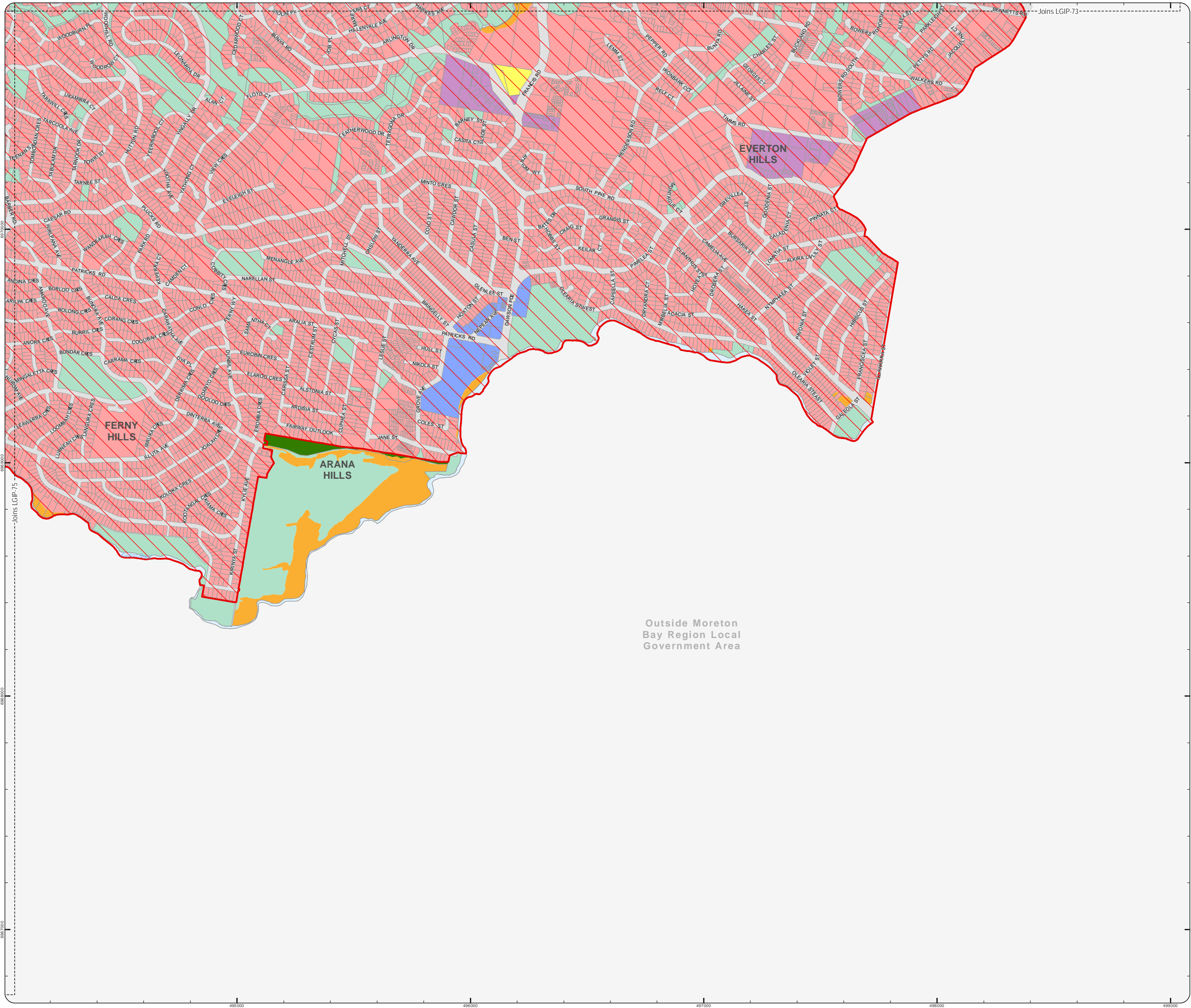
DCDB (Version Apr 2016) is reproduced with the permission of the State of Queensland.



**LGIP-75
PIA Extent Map**

- Property boundaries
- Priority Infrastructure Area

- Zones
- General residential
 - Centre
 - Recreation and open space
 - Environmental management and conservation
 - Industry
 - Community facilities
 - Emerging community
 - Extractive industry
 - Limited development
 - Rural
 - Rural residential
 - Township



Outside Moreton Bay Region Local Government Area

Effective from 3 July 2017

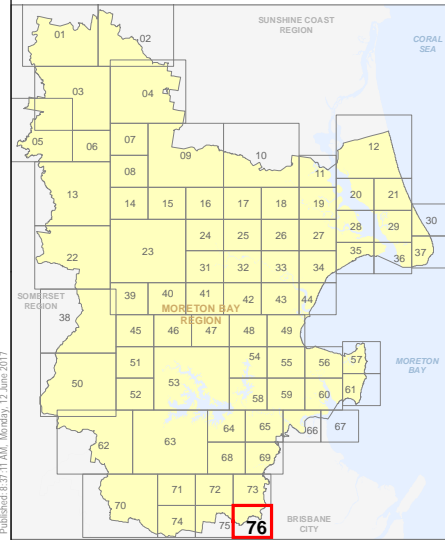
0 200 400 600 Metres

SCALE (A3): 1:15,000

Date Produced: 12 June 2017
Projection: Map Grid of Australia, Zone 56
Horizontal Datum: Geocentric Datum of Australia 1994

DISCLAIMER: Some of the information shown in this document has been provided to Council from external third parties. Council makes no representation and gives no warranty about the accuracy, reliability, completeness or suitability for any particular purpose of the information. Persons should not rely on the information shown in this document to make any decision with financial or legal implications and should instead rely on their own enquiries. To the full extent that it is able to do so in law, Council disclaims all liability (including liability in negligence) for all costs, losses and damages (including indirect and consequential costs, losses and damages) caused by or arising from anyone using or relying on the information shown in this document for any purpose whatsoever. © Copyright Moreton Bay Regional Council 2017

DCDB (Version Apr 2016) is reproduced with the permission of the State of Queensland.



LGIP-76
PIA Extent Map