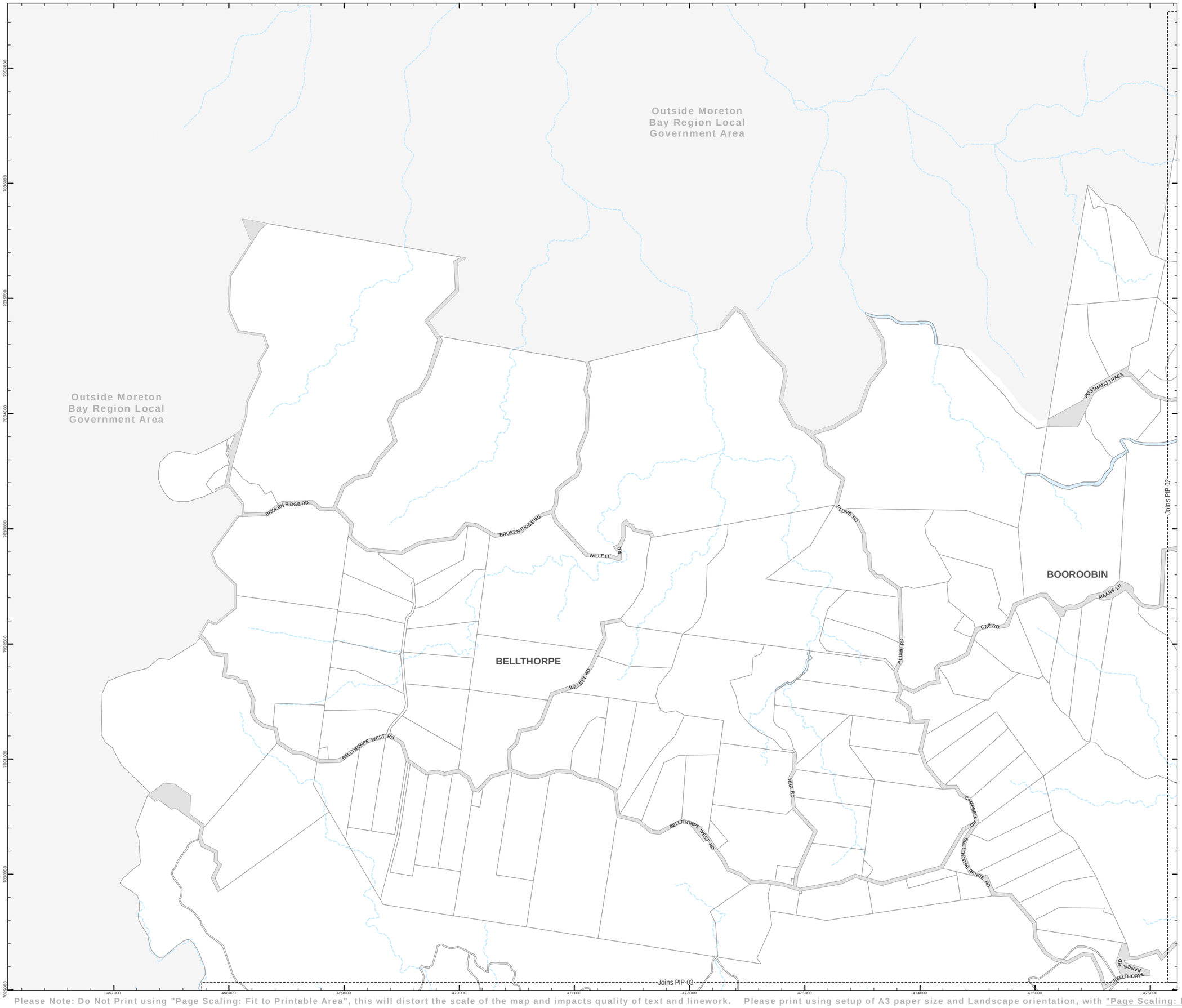

Moreton Bay Regional Council

INFRASTRUCTURE CHARGES RESOLUTION
OPEN SPACE & COMMUNITY INFRASTRUCTURE

- Carto_DCDB_May2015
- Waterways
- Waterbody

Future Infrastructure

- Future Community Infrastructure
- Future Civic Space
- Future Recreation
- Future Sport

Infrastructure Charges Resolution Version 15 June 2015

0 400 800 1,200 Metres

SCALE (A3): 1:30,000

N

Date Produced: 16 June 2015
Projection: Map Grid of Australia, Zone 56
Horizontal Datum: Geocentric Datum of Australia 1994

© Copyright Moreton Bay Regional Council 2015

DISCLAIMER: Moreton Bay Regional Council supplies this map under the following conditions:- Mapping details are supplied from information contained in the Council's records which may have been furnished to the Council by other persons. Moreton Bay Regional Council gives no warranty or guarantee of any kind, expressed, implied, or statutory, to the correctness or accuracy of the map details or the degree of compliance with any Council standards in this matter. Persons making decisions with financial or legal implications must not rely upon the map details shown on this plan for the purpose of determining whether any particular facts or circumstances exist and the Moreton Bay Regional Council (and its officers and agents) expressly disclaims responsibility for any loss or damage suffered as a result of placing reliance upon this information.

DCDB is reproduced with the permission of the State of Queensland

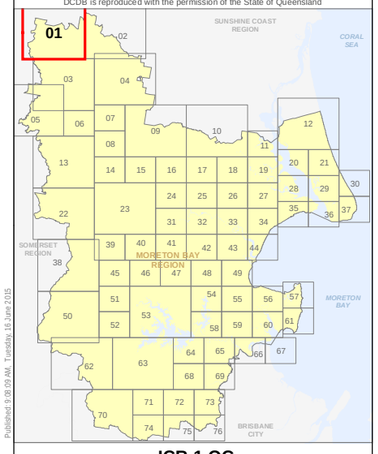

Published 3:08:09 AM, Tuesday, 16 June 2015

ICR-1 OC
ICR Map

ICR_OpenSpaceAndCommunity.mxd

Please Note: Do Not Print using "Page Scaling: Fit to Printable Area", this will distort the scale of the map and impacts quality of text and linework. Please print using setup of A3 paper size and Landscape orientation, with "Page Scaling: None", and you will not see this message.

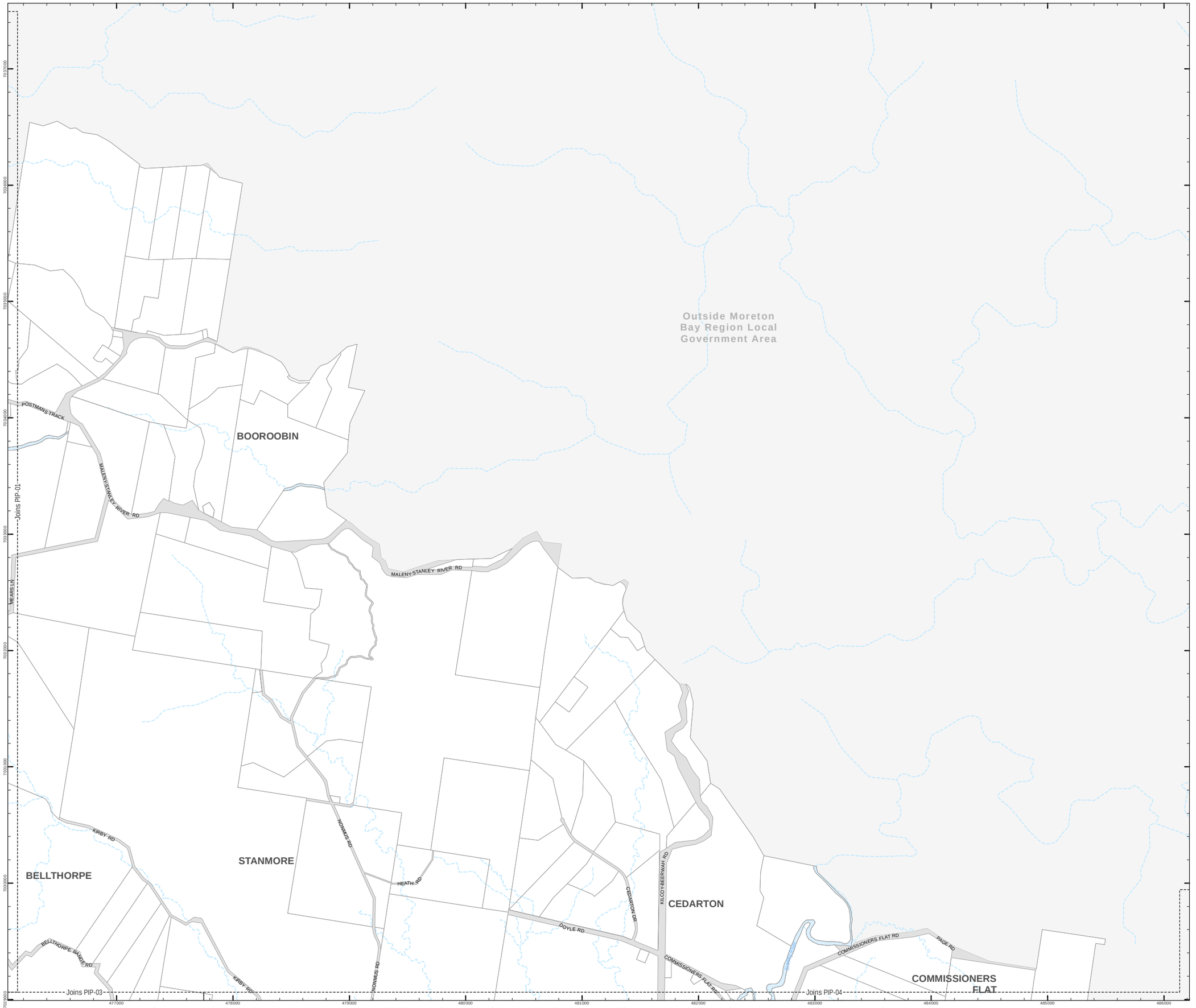

Moreton Bay Regional Council

INFRASTRUCTURE CHARGES RESOLUTION
OPEN SPACE & COMMUNITY INFRASTRUCTURE

- Carto_DCDB_May2015
- Waterways
- Waterbody

Future Infrastructure

- Future Community Infrastructure
- Future Civic Space
- Future Recreation
- Future Sport

Infrastructure Charges Resolution Version 15 June 2015

0 400 800 1,200 Metres

SCALE (A3): 1:30,000

N

Date Produced: 16 June 2015
Projection: Map Grid of Australia, Zone 56
Horizontal Datum: Geocentric Datum of Australia 1994

© Copyright Moreton Bay Regional Council 2015

DISCLAIMER: Moreton Bay Regional Council supplies this map under the following conditions:- Mapping details are supplied from information contained in the Council's records which may have been furnished to the Council by other persons. Moreton Bay Regional Council gives no warranty or guarantee of any kind, expressed, implied, or statutory, to the correctness or accuracy of the map details or the degree of compliance with any Council standards in this matter. Persons making decisions with financial or legal implications must not rely upon the map details shown on this plan for the purpose of determining whether any particular facts or circumstances exist and the Moreton Bay Regional Council (and its officers and agents) expressly disclaims responsibility for any loss or damage suffered as a result of placing reliance upon this information.

DCDB is reproduced with the permission of the State of Queensland

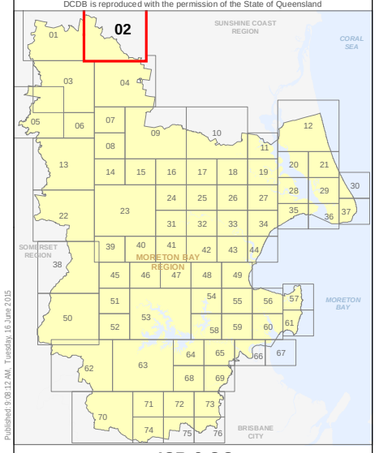

Published 9:08:12 AM, Tuesday, 16 June 2015

ICR-2 OC ICR Map

ICR_OpenSpaceAndCommunity.mxd

Please Note: Do Not Print using "Page Scaling: Fit to Printable Area", this will distort the scale of the map and impacts quality of text and linework. Please print using setup of A3 paper size and Landscape orientation, with "Page Scaling: None", and you will not see this message.



Moreton Bay Regional Council

INFRASTRUCTURE CHARGES RESOLUTION
OPEN SPACE & COMMUNITY INFRASTRUCTURE

Carto_DCDB_May2015
Waterways
Waterbody

Future Infrastructure
Future Community Infrastructure
Future Civic Space
Future Recreation
Future Sport

Infrastructure Charges Resolution
Version 15 June 2015

0 400 800 1,200 Metres

SCALE (A3): 1:30,000

N

Date Produced: 16 June 2015
Projection: Map Grid of Australia, Zone 56
Horizontal Datum: Geocentric Datum of Australia 1994

© Copyright Moreton Bay Regional Council 2015

DISCLAIMER: Moreton Bay Regional Council supplies this map under the following conditions:- Mapping details are supplied from information contained in the Council's records which may have been furnished to the Council by other persons. Moreton Bay Regional Council gives no warranty or guarantee of any kind, expressed, implied, or statutory, to the correctness or accuracy of the map details or the degree of compliance with any Council standards in this matter. Persons making decisions with financial or legal implications must not rely upon the map details shown on this plan for the purpose of determining whether any particular facts or circumstances exist and the Moreton Bay Regional Council (and its officers and agents) expressly disclaims responsibility for any loss or damage suffered as a result of placing reliance upon this information.

DCDB is reproduced with the permission of the State of Queensland

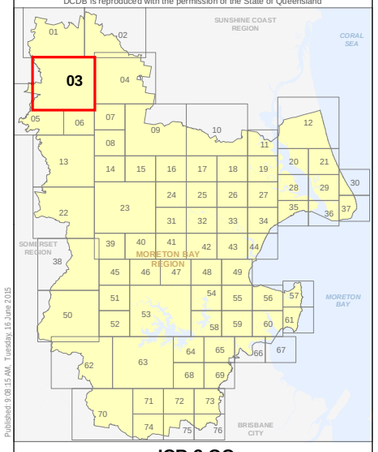

Published: 9:08:15 AM, Tuesday, 16 June 2015

ICR-3 OC
ICR Map

Please Note: Do Not Print using "Page Scaling: Fit to Printable Area", this will distort the scale of the map and impacts quality of text and linework. Please print using setup of A3 paper size and Landscape orientation, with "Page Scaling: None", and you will not see this message.

Joins PIP-02

Joins PIP-03

Joins PIP-07

Joins PIP-09

Outside Moreton Bay Region Local Government Area

CEDARTON

COMMISSIONERS FLAT

STANMORE

WOODFORD

DOYLE RD

CEDARTON DR

KILCOY-BEERWAH RD

COMMISSIONERS FLAT RD

PAGE RD

KIRBY RD

NOWMUS RD

BELLTHORPE RANGE RD

SIMPSON RD

PHILLIPS RD

COVE RD

Stanley River

HILL RD

GEDDES RD

WRIGHT RD

HART RD

DUNNING LN

MILLWOOD RD

ARDWICK CT

DUNWIN RD

MCCABE RD

MARTIN RD

7030000
7029000
7028000
7027000
7026000
7025000
7024000
7023000
7022000

478000
479000
480000
481000
482000
483000
484000
485000
486000
487000

Moreton Bay Regional Council

INFRASTRUCTURE CHARGES RESOLUTION OPEN SPACE & COMMUNITY INFRASTRUCTURE

- Carto_DCDB_May2015
- Waterways
- Waterbody

Future Infrastructure

- Future Community Infrastructure
- Future Civic Space
- Future Recreation
- Future Sport

Infrastructure Charges Resolution Version 15 June 2015

0 400 800 1,200 Metres

SCALE (A3): 1:30,000

N

Date Produced: 16 June 2015
Projection: Map Grid of Australia, Zone 56
Horizontal Datum: Geocentric Datum of Australia 1994

© Copyright Moreton Bay Regional Council 2015

DISCLAIMER: Moreton Bay Regional Council supplies this map under the following conditions:- Mapping details are supplied from information contained in the Council's records which may have been furnished to the Council by other persons. Moreton Bay Regional Council gives no warranty or guarantee of any kind, expressed, implied, or statutory, to the correctness or accuracy of the map details or the degree of compliance with any Council standards in this matter. Persons making decisions with financial or legal implications must not rely upon the map details shown on this plan for the purpose of determining whether any particular facts or circumstances exist and the Moreton Bay Regional Council (and its officers and agents) expressly disclaims responsibility for any loss or damage suffered as a result of placing reliance upon this information.

DCDB is reproduced with the permission of the State of Queensland

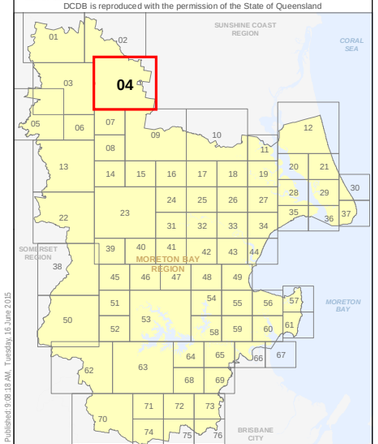

Published 9:08:18 AM, Tuesday, 16 June 2015

ICR-4 OC
ICR Map

ICR_OpenSpaceAndCommunity.mxd

Please Note: Do Not Print using "Page Scaling: Fit to Printable Area", this will distort the scale of the map and impacts quality of text and linework. Please print using setup of A3 paper size and Landscape orientation, with "Page Scaling: None", and you will not see this message.

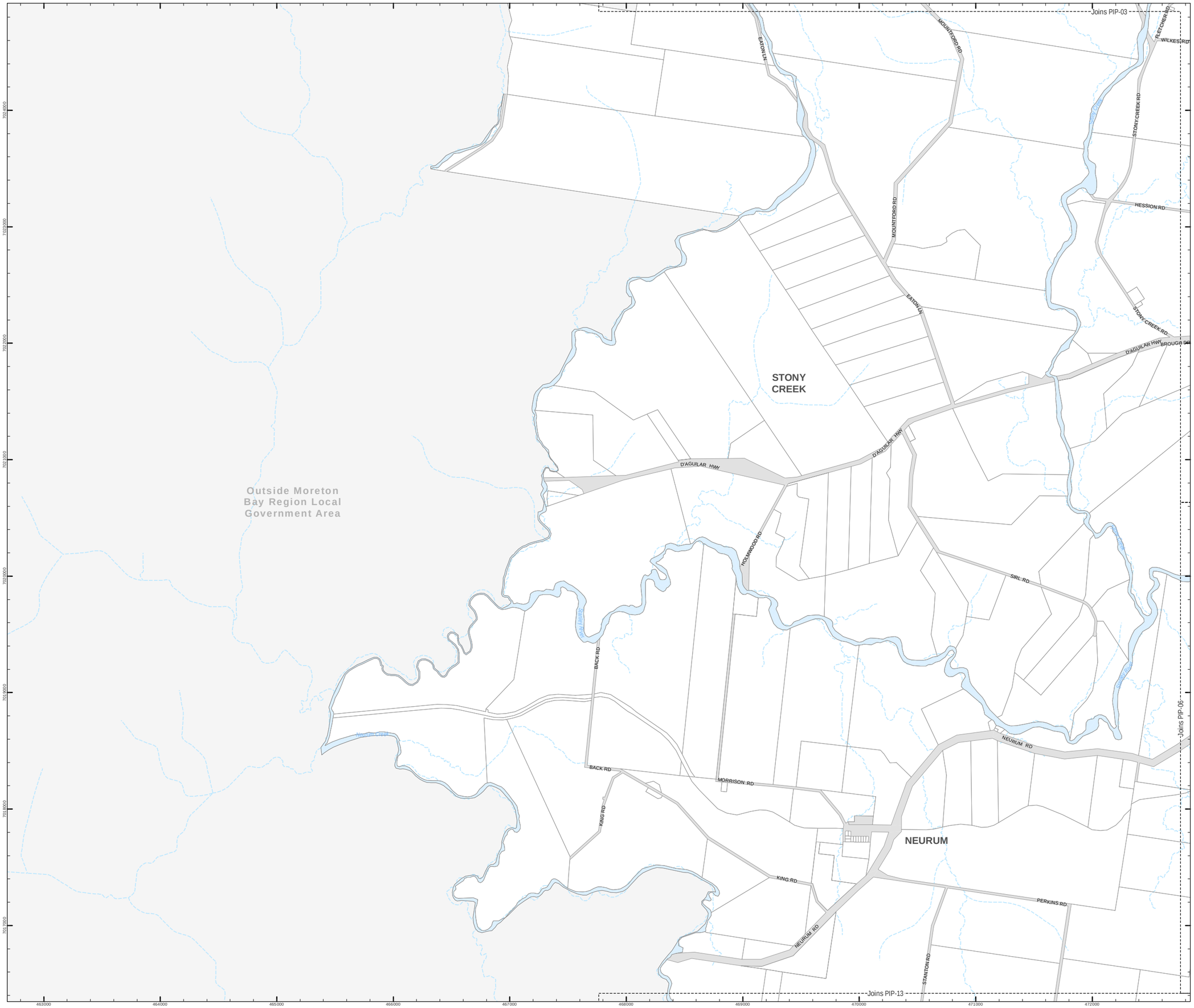

Moreton Bay Regional Council

INFRASTRUCTURE CHARGES RESOLUTION
OPEN SPACE & COMMUNITY INFRASTRUCTURE

Carto_DCDB_May2015
Waterways
Waterbody

Future Infrastructure
Future Community Infrastructure
Future Civic Space
Future Recreation
Future Sport

Infrastructure Charges Resolution
Version 15 June 2015

0 400 800 1,200 Metres
SCALE (A3): 1:30,000

N

Date Produced: 16 June 2015
Projection: Map Grid of Australia, Zone 56
Horizontal Datum: Geocentric Datum of Australia 1994

© Copyright Moreton Bay Regional Council 2015

DISCLAIMER: Moreton Bay Regional Council supplies this map under the following conditions:- Mapping details are supplied from information contained in the Council's records which may have been furnished to the Council by other persons. Moreton Bay Regional Council gives no warranty or guarantee of any kind, expressed, implied, or statutory, to the correctness or accuracy of the map details or the degree of compliance with any Council standards in this matter. Persons making decisions with financial or legal implications must not rely upon the map details shown on this plan for the purpose of determining whether any particular facts or circumstances exist and the Moreton Bay Regional Council (and its officers and agents) expressly disclaims responsibility for any loss or damage suffered as a result of placing reliance upon this information.

DCDB is reproduced with the permission of the State of Queensland

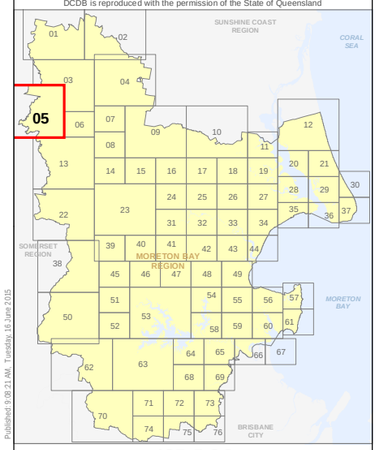

Published: 9:08:21 AM, Tuesday, 16 June 2015

ICR-5 OC
ICR Map

ICR_OpenSpaceAndCommunity.mxd

Please Note: Do Not Print using "Page Scaling: Fit to Printable Area", this will distort the scale of the map and impacts quality of text and linework. Please print using setup of A3 paper size and Landscape orientation, with "Page Scaling: None", and you will not see this message.

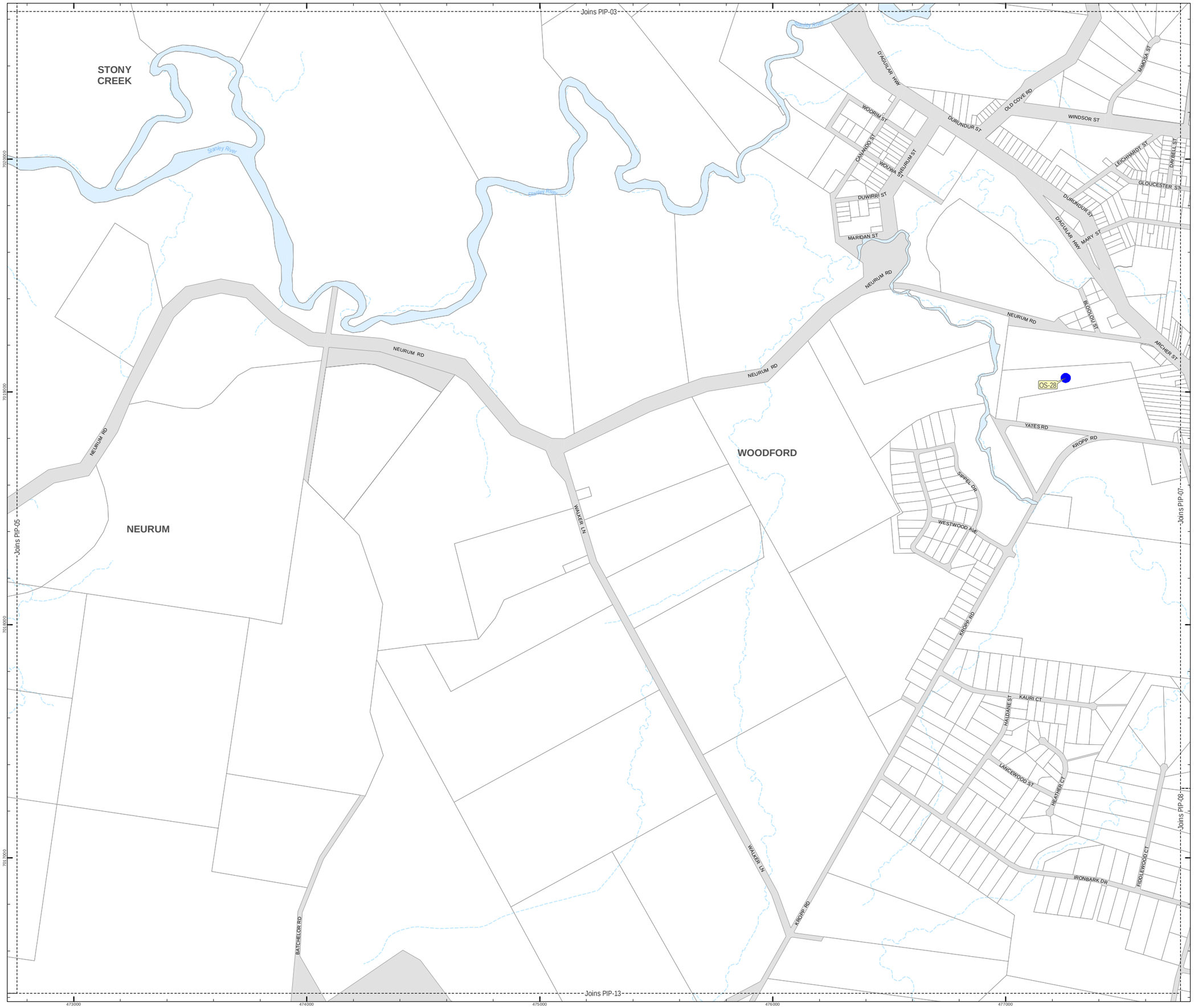

Moreton Bay Regional Council

INFRASTRUCTURE CHARGES RESOLUTION
OPEN SPACE & COMMUNITY INFRASTRUCTURE

- Carto_DCDB_May2015
- Waterways
- Waterbody

Future Infrastructure

- Future Community Infrastructure
- Future Civic Space
- Future Recreation
- Future Sport

Infrastructure Charges Resolution
Version 15 June 2015

0 200 400 600 Metres

SCALE (A3): 1:15,000

N

Date Produced: 16 June 2015
Projection: Map Grid of Australia, Zone 56
Horizontal Datum: Geocentric Datum of Australia 1994

© Copyright Moreton Bay Regional Council 2015

DISCLAIMER: Moreton Bay Regional Council supplies this map under the following conditions:- Mapping details are supplied from information contained in the Council's records which may have been furnished to the Council by other persons. Moreton Bay Regional Council gives no warranty or guarantee of any kind, expressed, implied, or statutory, to the correctness or accuracy of the map details or the degree of compliance with any Council standards in this matter. Persons making decisions with financial or legal implications must not rely upon the map details shown on this plan for the purpose of determining whether any particular facts or circumstances exist and the Moreton Bay Regional Council (and its officers and agents) expressly disclaims responsibility for any loss or damage suffered as a result of placing reliance upon this information.

DCDB is reproduced with the permission of the State of Queensland

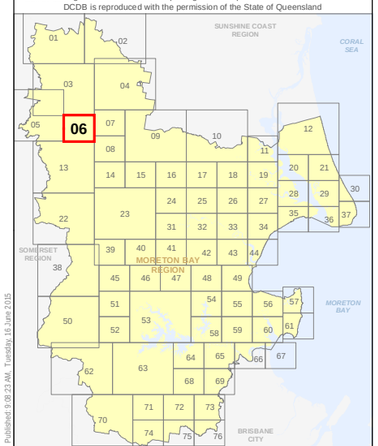

Published 9:09:23 AM Tuesday, 16 June 2015

ICR-6 OC
ICR Map

ICR_OpenSpaceAndCommunity.mxd

Please Note: Do Not Print using "Page Scaling: Fit to Printable Area", this will distort the scale of the map and impacts quality of text and linework. Please print using setup of A3 paper size and Landscape orientation, with "Page Scaling: None", and you will not see this message.

Joins PIP-04

Joins PIP-03

Joins PIP-06

Joins PIP-09

Joins PIP-08

7021000

7020000

7019000

7018000

MARTIN RD

MAROSKE RD

WINDSOR ST

DRAPER ST

WOOD ST

MARY ST

CEMETERY RD

WOODFORD

CRAMPTON DR

WEBB LN

KROPP RD

GEORGE ST

PRINCESS ST

ELIZABETH ST

CORONATION AVE

BROOKER ST

HENDY ST

KIRBY ST

LESLIE ST

GOLF COURSE RD

NICKELAUS ST

LANGER ST

MARGARET ST

ARCHER ST

HAMILTON RD

PETERSON RD

D'AGUILAR HWY

478000

479000

480000

481000

482000

ICR_OpenSpaceAndCommunity.mxd

Moreton Bay Regional Council

INFRASTRUCTURE CHARGES RESOLUTION
OPEN SPACE & COMMUNITY INFRASTRUCTURE

- Carto_DCDB_May2015
- Waterways
- Waterbody

Future Infrastructure

- Future Community Infrastructure
- Future Civic Space
- Future Recreation
- Future Sport

Infrastructure Charges Resolution Version 15 June 2015

0 200 400 600 Metres

SCALE (A3): 1:15,000

N

Date Produced: 16 June 2015
Projection: Map Grid of Australia, Zone 56
Horizontal Datum: Geocentric Datum of Australia 1994

© Copyright Moreton Bay Regional Council 2015

DISCLAIMER: Moreton Bay Regional Council supplies this map under the following conditions:- Mapping details are supplied from information contained in the Council's records which may have been furnished to the Council by other persons. Moreton Bay Regional Council gives no warranty or guarantee of any kind, expressed, implied, or statutory, to the correctness or accuracy of the map details or the degree of compliance with any Council standards in this matter. Persons making decisions with financial or legal implications must not rely upon the map details shown on this plan for the purpose of determining whether any particular facts or circumstances exist and the Moreton Bay Regional Council (and its officers and agents) expressly disclaims responsibility for any loss or damage suffered as a result of placing reliance upon this information.

DCDB is reproduced with the permission of the State of Queensland

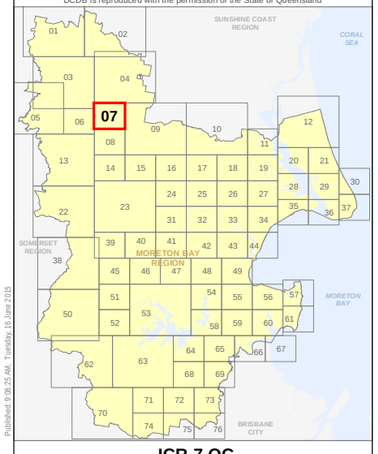

Published 9:08:23 AM, Tuesday, 16 June 2015

ICR-7 OC
ICR Map

Please Note: Do Not Print using "Page Scaling: Fit to Printable Area", this will distort the scale of the map and impacts quality of text and linework. Please print using setup of A3 paper size and Landscape orientation, with "Page Scaling: None", and you will not see this message.

Joins PIP-07

Joins PIP-06

Joins PIP-13

Joins PIP-09

Joins PIP-14

701700

701600

701500

701400

478000

479000

480000

481000

482000

WOODFORD

D'AGUILAR

DELANEYS CREEK

BRACALBA

GUMTREE CT

IRONBARK DR

MONTANUS DR

SCOTT LN

ROMI CL

ALIRI CT

D'AGUILAR HWY

CHAMBERS RD

MASON RD

MOSSDALE RD

HENNESSEY RD

COOLABAH CL

BILKURRA RD

PARRAGILGA LN

CALAIS CT

MORRO DR

WARMAN RD

CHEERSER CT

MANORDOWNS DR

DONNINGTON DR

CARMICHAEL CT

TAMINGA CCT

BINOWEE CT

AKOONAH WY

BARONGA CT

ALUKEA PL

BELL ST

CASH ST

HARTLEY DR

BLEAKLEY ST

TRACEY ST

DRAPER LN

DRAPER ST

FRANCES ST

CURRAN ST

WOOD ST

BUCKINGHAM RD

MOUNT MEE RD

SHIRALEE CT

SETTLER CT

DELANEY CREEK SCHOOL RD

NEWMAN LN

RUDOLF CT

DASHER ST

BLEAKLEY RD

CHAPPEL RD

KELLNER RD

HERON CT

MCLEOD LN

PARROT CT

RAAEN RD

MCLEOD LN

D'AGUILAR HWY

Moreton Bay Regional Council

INFRASTRUCTURE CHARGES RESOLUTION
OPEN SPACE & COMMUNITY INFRASTRUCTURE

Carto_DCDB_May2015

Waterways

Waterbody

Future Infrastructure

Future Community Infrastructure

Future Civic Space

Future Recreation

Future Sport

Infrastructure Charges Resolution Version 15 June 2015

0 200 400 600 Metres

SCALE (A3): 1:15,000

N

Date Produced: 16 June 2015
Projection: Map Grid of Australia, Zone 56
Horizontal Datum: Geocentric Datum of Australia 1994

© Copyright Moreton Bay Regional Council 2015

DISCLAIMER: Moreton Bay Regional Council supplies this map under the following conditions:- Mapping details are supplied from information contained in the Council's records which may have been furnished to the Council by other persons. Moreton Bay Regional Council gives no warranty or guarantee of any kind, expressed, implied, or statutory, to the correctness or accuracy of the map details or the degree of compliance with any Council standards in this matter. Persons making decisions with financial or legal implications must not rely upon the map details shown on this plan for the purpose of determining whether any particular facts or circumstances exist and the Moreton Bay Regional Council (and its officers and agents) expressly disclaims responsibility for any loss or damage suffered as a result of placing reliance upon this information.

DCDB is reproduced with the permission of the State of Queensland

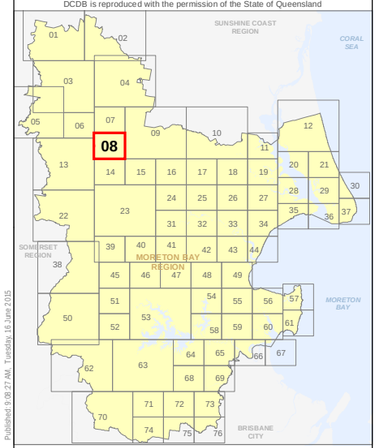

Published 9:08:27 AM, Tuesday, 16 June 2015

ICR-8 OC ICR Map

ICR_OpenSpaceAndCommunity.mxd

Please Note: Do Not Print using "Page Scaling: Fit to Printable Area", this will distort the scale of the map and impacts quality of text and linework. Please print using setup of A3 paper size and Landscape orientation, with "Page Scaling: None", and you will not see this message.



Moreton Bay Regional Council

INFRASTRUCTURE CHARGES RESOLUTION
OPEN SPACE & COMMUNITY INFRASTRUCTURE

- Carto_DCDB_May2015
- Waterways
- Waterbody

Future Infrastructure

- Future Community Infrastructure
- Future Civic Space
- Future Recreation
- Future Sport

Infrastructure Charges Resolution Version 15 June 2015

0 400 800 1,200 Metres

SCALE (A3): 1:30,000

N

Date Produced: 16 June 2015
Projection: Map Grid of Australia, Zone 56
Horizontal Datum: Geocentric Datum of Australia 1994

© Copyright Moreton Bay Regional Council 2015

DISCLAIMER: Moreton Bay Regional Council supplies this map under the following conditions:- Mapping details are supplied from information contained in the Council's records which may have been furnished to the Council by other persons. Moreton Bay Regional Council gives no warranty or guarantee of any kind, expressed, implied, or statutory, to the correctness or accuracy of the map details or the degree of compliance with any Council standards in this matter. Persons making decisions with financial or legal implications must not rely upon the map details shown on this plan for the purpose of determining whether any particular facts or circumstances exist and the Moreton Bay Regional Council (and its officers and agents) expressly disclaims responsibility for any loss or damage suffered as a result of placing reliance upon this information.

DCDB is reproduced with the permission of the State of Queensland

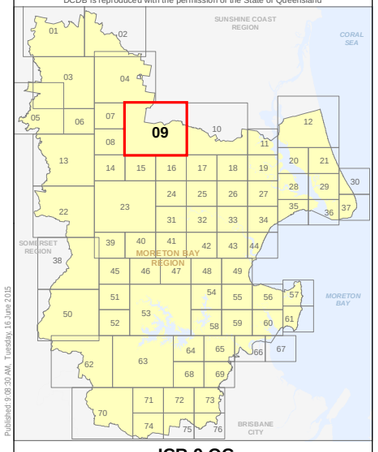

Published:3:08:39 AM - Tuesday, 16 June 2015

ICR-9 OC
ICR Map

ICR_OpenSpaceAndCommunity.mxd

Please Note: Do Not Print using "Page Scaling: Fit to Printable Area", this will distort the scale of the map and impacts quality of text and linework. Please print using setup of A3 paper size and Landscape orientation, with "Page Scaling: None", and you will not see this message.

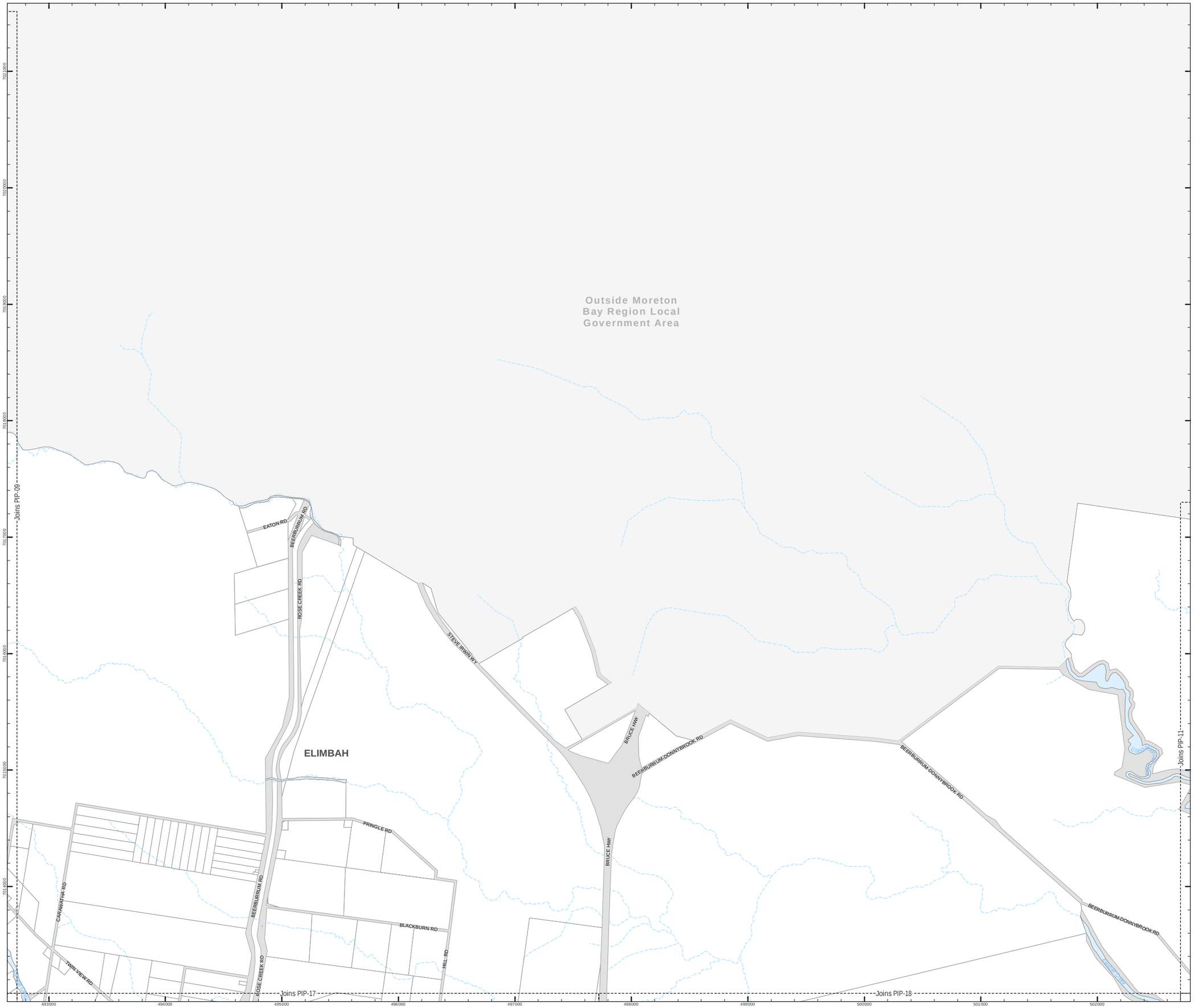

Moreton Bay Regional Council

INFRASTRUCTURE CHARGES RESOLUTION
OPEN SPACE & COMMUNITY INFRASTRUCTURE

Carto_DCDB_May2015
Waterways
Waterbody

Future Infrastructure
Future Community Infrastructure
Future Civic Space
Future Recreation
Future Sport

Infrastructure Charges Resolution
Version 15 June 2015

0 400 800 1,200 Metres
SCALE (A3): 1:30,000

N

Date Produced: 16 June 2015
Projection: Map Grid of Australia, Zone 56
Horizontal Datum: Geocentric Datum of Australia 1994

© Copyright Moreton Bay Regional Council 2015

DISCLAIMER: Moreton Bay Regional Council supplies this map under the following conditions:- Mapping details are supplied from information contained in the Council's records which may have been furnished to the Council by other persons. Moreton Bay Regional Council gives no warranty or guarantee of any kind, expressed, implied, or statutory, to the correctness or accuracy of the map details or the degree of compliance with any Council standards in this matter. Persons making decisions with financial or legal implications must not rely upon the map details shown on this plan for the purpose of determining whether any particular facts or circumstances exist and the Moreton Bay Regional Council (and its officers and agents) expressly disclaims responsibility for any loss or damage suffered as a result of placing reliance upon this information.

DCDB is reproduced with the permission of the State of Queensland

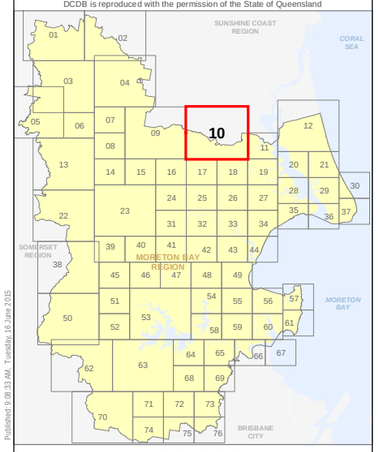

ICR-10 OC
ICR Map

Published: 9:08:33 AM, Tuesday, 16 June 2015

Please Note: Do Not Print using "Page Scaling: Fit to Printable Area", this will distort the scale of the map and impacts quality of text and linework. Please print using setup of A3 paper size and Landscape orientation, with "Page Scaling: None", and you will not see this message.



Moreton Bay Regional Council

INFRASTRUCTURE CHARGES RESOLUTION
OPEN SPACE & COMMUNITY INFRASTRUCTURE

- Carto_DCDB_May2015
- Waterways
- Waterbody

Future Infrastructure

- Future Community Infrastructure
- Future Civic Space
- Future Recreation
- Future Sport

Infrastructure Charges Resolution Version 15 June 2015

0 200 400 600 Metres

SCALE (A3): 1:15,000

N

Date Produced: 16 June 2015
Projection: Map Grid of Australia, Zone 56
Horizontal Datum: Geocentric Datum of Australia 1994

© Copyright Moreton Bay Regional Council 2015

DISCLAIMER: Moreton Bay Regional Council supplies this map under the following conditions:- Mapping details are supplied from information contained in the Council's records which may have been furnished to the Council by other persons. Moreton Bay Regional Council gives no warranty or guarantee of any kind, expressed, implied, or statutory, to the correctness or accuracy of the map details or the degree of compliance with any Council standards in this matter. Persons making decisions with financial or legal implications must not rely upon the map details shown on this plan for the purpose of determining whether any particular facts or circumstances exist and the Moreton Bay Regional Council (and its officers and agents) expressly disclaims responsibility for any loss or damage suffered as a result of placing reliance upon this information.

DCDB is reproduced with the permission of the State of Queensland

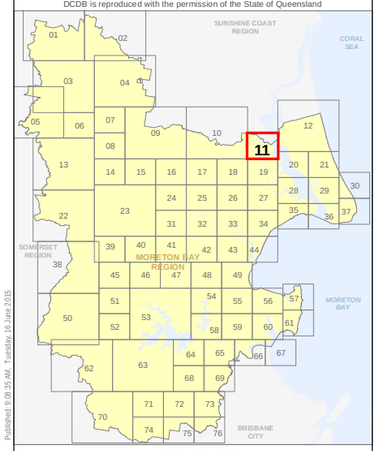

ICR-11 OC
ICR Map

Published: 9:08:35 AM, Tuesday, 16 June 2015

ICR_OpenSpaceAndCommunity.mxd

Please Note: Do Not Print using "Page Scaling: Fit to Printable Area", this will distort the scale of the map and impacts quality of text and linework. Please print using setup of A3 paper size and Landscape orientation, with "Page Scaling: None", and you will not see this message.



Moreton Bay Regional Council

INFRASTRUCTURE CHARGES RESOLUTION
OPEN SPACE & COMMUNITY INFRASTRUCTURE

- Carto_DCDB_May2015
- Waterways
- Waterbody

Future Infrastructure

- Future Community Infrastructure
- Future Civic Space
- Future Recreation
- Future Sport

Infrastructure Charges Resolution Version 15 June 2015

0 400 800 1,200 Metres

SCALE (A3): 1:30,000

N

Date Produced: 16 June 2015
Projection: Map Grid of Australia, Zone 56
Horizontal Datum: Geocentric Datum of Australia 1994

© Copyright Moreton Bay Regional Council 2015

DISCLAIMER: Moreton Bay Regional Council supplies this map under the following conditions:- Mapping details are supplied from information contained in the Council's records which may have been furnished to the Council by other persons. Moreton Bay Regional Council gives no warranty or guarantee of any kind, expressed, implied, or statutory, to the correctness or accuracy of the map details or the degree of compliance with any Council standards in this matter. Persons making decisions with financial or legal implications must not rely upon the map details shown on this plan for the purpose of determining whether any particular facts or circumstances exist and the Moreton Bay Regional Council (and its officers and agents) expressly disclaims responsibility for any loss or damage suffered as a result of placing reliance upon this information.

DCDB is reproduced with the permission of the State of Queensland

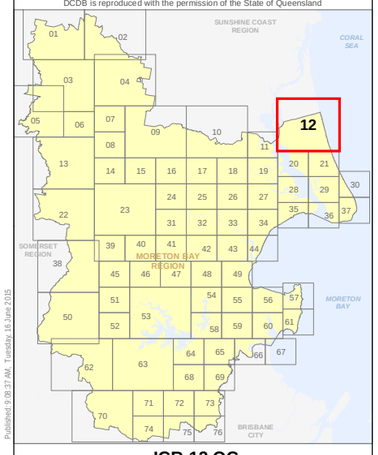

Published: 9:38:37 AM, Tuesday, 16 June 2015

ICR-12 OC
ICR Map

ICR_OpenSpaceAndCommunity.mxd

Please Note: Do Not Print using "Page Scaling: Fit to Printable Area", this will distort the scale of the map and impacts quality of text and linework. Please print using setup of A3 paper size and Landscape orientation, with "Page Scaling: None", and you will not see this message.

Joins PIP-05

Joins PIP-06

Joins PIP-08

Joins PIP-14

Joins PIP-23

Joins PIP-22

NEURUM

WOODFORD

D'AGUILAR

MOUNT DELANEY

DELANEYS CREEK

MOUNT MEE

Outside Moreton Bay Region Local Government Area

STANTON RD

PERRINS RD

RASMUSSEN RD

LEGROVE RD

FRASER RD

VIDONI RD

WHITE RD

TALGI RD

WEBB RD

BATCHELOR RD

KROPP RD

MONTANUS DR

BANYAN SWAMP RD

BUCKINGHAM RD

NEWMAN LN

DELANEY CREEK RD

DEWHURSTS RD

NINE V RD

PAULUS RD

TRAVES CT

MERYWYN CANNAGH CT

CRIBB RD

HAUSMANN RD

WOODS RD

MOUNT MEE RD

FYFE RD

468000 469000 470000 471000 472000 473000 474000 475000 476000 477000

7013000 7012000 7011000 7010000 7009000 7008000 7014000 7015000 7016000

ICR_OpenSpaceAndCommunity.mxd

Moreton Bay Regional Council

INFRASTRUCTURE CHARGES RESOLUTION
OPEN SPACE & COMMUNITY INFRASTRUCTURE

- Carto_DCDB_May2015
- Waterways
- Waterbody

Future Infrastructure

- Future Community Infrastructure
- Future Civic Space
- Future Recreation
- Future Sport

Infrastructure Charges Resolution Version 15 June 2015

0 400 800 1,200 Metres

SCALE (A3): 1:30,000

N

Date Produced: 16 June 2015
Projection: Map Grid of Australia, Zone 56
Horizontal Datum: Geocentric Datum of Australia 1994

© Copyright Moreton Bay Regional Council 2015

DISCLAIMER: Moreton Bay Regional Council supplies this map under the following conditions:- Mapping details are supplied from information contained in the Council's records which may have been furnished to the Council by other persons. Moreton Bay Regional Council gives no warranty or guarantee of any kind, expressed, implied, or statutory, to the correctness or accuracy of the map details or the degree of compliance with any Council standards in this matter. Persons making decisions with financial or legal implications must not rely upon the map details shown on this plan for the purpose of determining whether any particular facts or circumstances exist and the Moreton Bay Regional Council (and its officers and agents) expressly disclaims responsibility for any loss or damage suffered as a result of placing reliance upon this information.

DCDB is reproduced with the permission of the State of Queensland

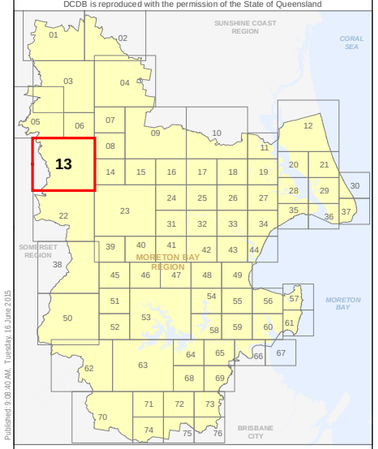

Published 9:08:40 AM Tuesday, 16 June 2015

ICR-13 OC ICR Map

Please Note: Do Not Print using "Page Scaling: Fit to Printable Area", this will distort the scale of the map and impacts quality of text and linework. Please print using setup of A3 paper size and Landscape orientation, with "Page Scaling: None", and you will not see this message.



Moreton Bay Regional Council

INFRASTRUCTURE CHARGES RESOLUTION
OPEN SPACE & COMMUNITY INFRASTRUCTURE

- Carto_DCDB_May2015
- Waterways
- Waterbody

Future Infrastructure

- Future Community Infrastructure
- Future Civic Space
- Future Recreation
- Future Sport

Infrastructure Charges Resolution Version 15 June 2015

0 200 400 600 Metres

SCALE (A3): 1:15,000

N

Date Produced: 16 June 2015
Projection: Map Grid of Australia, Zone 56
Horizontal Datum: Geocentric Datum of Australia 1994

© Copyright Moreton Bay Regional Council 2015

DISCLAIMER: Moreton Bay Regional Council supplies this map under the following conditions:- Mapping details are supplied from information contained in the Council's records which may have been furnished to the Council by other persons. Moreton Bay Regional Council gives no warranty or guarantee of any kind, expressed, implied, or statutory, to the correctness or accuracy of the map details or the degree of compliance with any Council standards in this matter. Persons making decisions with financial or legal implications must not rely upon the map details shown on this plan for the purpose of determining whether any particular facts or circumstances exist and the Moreton Bay Regional Council (and its officers and agents) expressly disclaims responsibility for any loss or damage suffered as a result of placing reliance upon this information.

DCDB is reproduced with the permission of the State of Queensland

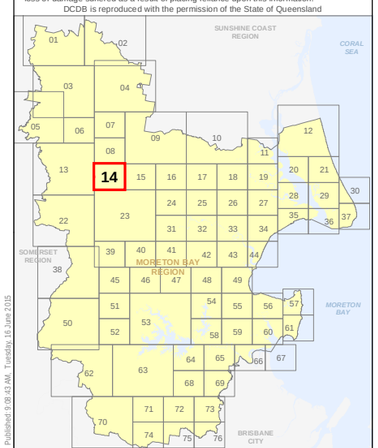

ICR-14 OC ICR Map

Published: 9:08:43 AM, Tuesday, 16 June 2015
ICR_OpenSpaceAndCommunity.mxd

Please Note: Do Not Print using "Page Scaling: Fit to Printable Area", this will distort the scale of the map and impacts quality of text and linework. Please print using setup of A3 paper size and Landscape orientation, with "Page Scaling: None", and you will not see this message.



Moreton Bay Regional Council

INFRASTRUCTURE CHARGES RESOLUTION
OPEN SPACE & COMMUNITY INFRASTRUCTURE

- Carto_DCDB_May2015
- Waterways
- Waterbody

Future Infrastructure

- Future Community Infrastructure
- Future Civic Space
- Future Recreation
- Future Sport

Infrastructure Charges Resolution Version 15 June 2015

0 200 400 600 Metres

SCALE (A3): 1:15,000

N

Date Produced: 16 June 2015
Projection: Map Grid of Australia, Zone 56
Horizontal Datum: Geocentric Datum of Australia 1994

© Copyright Moreton Bay Regional Council 2015

DISCLAIMER: Moreton Bay Regional Council supplies this map under the following conditions:- Mapping details are supplied from information contained in the Council's records which may have been furnished to the Council by other persons. Moreton Bay Regional Council gives no warranty or guarantee of any kind, expressed, implied, or statutory, to the correctness or accuracy of the map details or the degree of compliance with any Council standards in this matter. Persons making decisions with financial or legal implications must not rely upon the map details shown on this plan for the purpose of determining whether any particular facts or circumstances exist and the Moreton Bay Regional Council (and its officers and agents) expressly disclaims responsibility for any loss or damage suffered as a result of placing reliance upon this information.

DCDB is reproduced with the permission of the State of Queensland

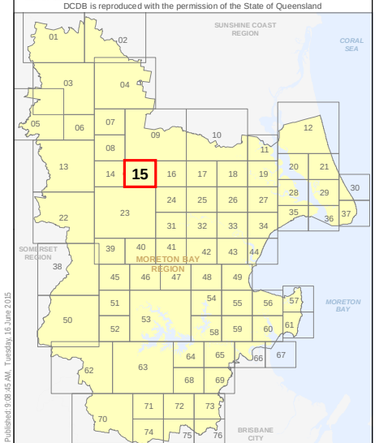

Published 9:08:45 AM, Tuesday, 16 June 2015

ICR-15 OC
ICR Map

ICR_OpenSpaceAndCommunity.mxd

Please Note: Do Not Print using "Page Scaling: Fit to Printable Area", this will distort the scale of the map and impacts quality of text and linework. Please print using setup of A3 paper size and Landscape orientation, with "Page Scaling: None", and you will not see this message.



INFRASTRUCTURE CHARGES RESOLUTION OPEN SPACE & COMMUNITY INFRASTRUCTURE

- Carto_DCDB_May2015
- Waterways
- Waterbody

Future Infrastructure

- Future Community Infrastructure
- Future Civic Space
- Future Recreation
- Future Sport

Infrastructure Charges Resolution Version 15 June 2015

0 200 400 600 Metres

SCALE (A3): 1:15,000

N

Date Produced: 16 June 2015
Projection: Map Grid of Australia, Zone 56
Horizontal Datum: Geocentric Datum of Australia 1994

© Copyright Moreton Bay Regional Council 2015

DISCLAIMER: Moreton Bay Regional Council supplies this map under the following conditions:- Mapping details are supplied from information contained in the Council's records which may have been furnished to the Council by other persons. Moreton Bay Regional Council gives no warranty or guarantee of any kind, expressed, implied, or statutory, to the correctness or accuracy of the map details or the degree of compliance with any Council standards in this matter. Persons making decisions with financial or legal implications must not rely upon the map details shown on this plan for the purpose of determining whether any particular facts or circumstances exist and the Moreton Bay Regional Council (and its officers and agents) expressly disclaims responsibility for any loss or damage suffered as a result of placing reliance upon this information.

DCDB is reproduced with the permission of the State of Queensland

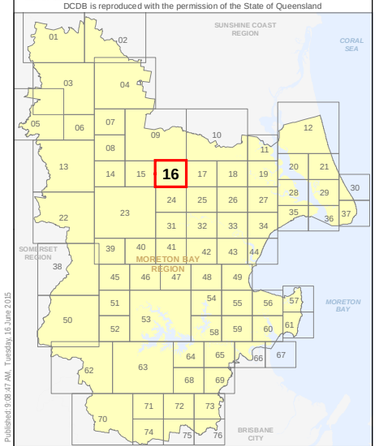

ICR-16 OC ICR Map

Published 9:09:47 AM - Tuesday, 16 June 2015

ICR_OpenSpaceAndCommunity.mxd

Please Note: Do Not Print using "Page Scaling: Fit to Printable Area", this will distort the scale of the map and impacts quality of text and linework. Please print using setup of A3 paper size and Landscape orientation, with "Page Scaling: None", and you will not see this message.



Moreton Bay Regional Council

INFRASTRUCTURE CHARGES RESOLUTION
OPEN SPACE & COMMUNITY INFRASTRUCTURE

- Carto_DCDB_May2015
- Waterways
- Waterbody

Future Infrastructure

- Future Community Infrastructure
- Future Civic Space
- Future Recreation
- Future Sport

Infrastructure Charges Resolution Version 15 June 2015

0 200 400 600 Metres

SCALE (A3): 1:15,000

N

Date Produced: 16 June 2015
Projection: Map Grid of Australia, Zone 56
Horizontal Datum: Geocentric Datum of Australia 1994

© Copyright Moreton Bay Regional Council 2015

DISCLAIMER: Moreton Bay Regional Council supplies this map under the following conditions:- Mapping details are supplied from information contained in the Council's records which may have been furnished to the Council by other persons. Moreton Bay Regional Council gives no warranty or guarantee of any kind, expressed, implied, or statutory, to the correctness or accuracy of the map details or the degree of compliance with any Council standards in this matter. Persons making decisions with financial or legal implications must not rely upon the map details shown on this plan for the purpose of determining whether any particular facts or circumstances exist and the Moreton Bay Regional Council (and its officers and agents) expressly disclaims responsibility for any loss or damage suffered as a result of placing reliance upon this information.

DCDB is reproduced with the permission of the State of Queensland

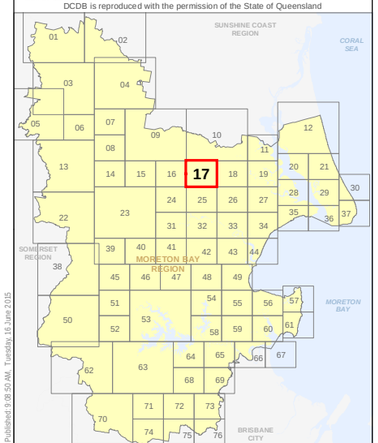

ICR-17 OC
ICR Map

Published 9:08:50 AM, Tuesday, 16 June 2015

ICR_OpenSpaceAndCommunity.mxd

Please Note: Do Not Print using "Page Scaling: Fit to Printable Area", this will distort the scale of the map and impacts quality of text and linework. Please print using setup of A3 paper size and Landscape orientation, with "Page Scaling: None", and you will not see this message.



Moreton Bay Regional Council

INFRASTRUCTURE CHARGES RESOLUTION
OPEN SPACE & COMMUNITY INFRASTRUCTURE

- Carto_DCDB_May2015
- Waterways
- Waterbody

Future Infrastructure

- Future Community Infrastructure
- Future Civic Space
- Future Recreation
- Future Sport

Infrastructure Charges Resolution Version 15 June 2015

0 200 400 600 Metres

SCALE (A3): 1:15,000

N

Date Produced: 16 June 2015
Projection: Map Grid of Australia, Zone 56
Horizontal Datum: Geocentric Datum of Australia 1994

© Copyright Moreton Bay Regional Council 2015

DISCLAIMER: Moreton Bay Regional Council supplies this map under the following conditions:- Mapping details are supplied from information contained in the Council's records which may have been furnished to the Council by other persons. Moreton Bay Regional Council gives no warranty or guarantee of any kind, expressed, implied, or statutory, to the correctness or accuracy of the map details or the degree of compliance with any Council standards in this matter. Persons making decisions with financial or legal implications must not rely upon the map details shown on this plan for the purpose of determining whether any particular facts or circumstances exist and the Moreton Bay Regional Council (and its officers and agents) expressly disclaims responsibility for any loss or damage suffered as a result of placing reliance upon this information.

DCDB is reproduced with the permission of the State of Queensland

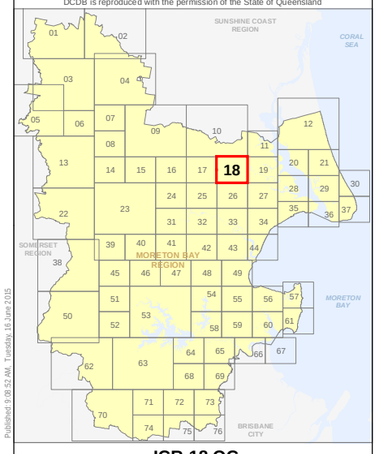

Published: 9:08:52 AM, Tuesday, 16 June 2015

ICR-18 OC
ICR Map

ICR_OpenSpaceAndCommunity.mxd

Please Note: Do Not Print using "Page Scaling: Fit to Printable Area", this will distort the scale of the map and impacts quality of text and linework. Please print using setup of A3 paper size and Landscape orientation, with "Page Scaling: None", and you will not see this message.



INFRASTRUCTURE CHARGES RESOLUTION
OPEN SPACE & COMMUNITY INFRASTRUCTURE

- Carto_DCDB_May2015
- Waterways
- Waterbody

Future Infrastructure

- Future Community Infrastructure
- Future Civic Space
- Future Recreation
- Future Sport

Infrastructure Charges Resolution Version 15 June 2015

0 200 400 600 Metres

SCALE (A3): 1:15,000

N

Date Produced: 16 June 2015
Projection: Map Grid of Australia, Zone 56
Horizontal Datum: Geocentric Datum of Australia 1994

© Copyright Moreton Bay Regional Council 2015

DISCLAIMER: Moreton Bay Regional Council supplies this map under the following conditions:- Mapping details are supplied from information contained in the Council's records which may have been furnished to the Council by other persons. Moreton Bay Regional Council gives no warranty or guarantee of any kind, expressed, implied, or statutory, to the correctness or accuracy of the map details or the degree of compliance with any Council standards in this matter. Persons making decisions with financial or legal implications must not rely upon the map details shown on this plan for the purpose of determining whether any particular facts or circumstances exist and the Moreton Bay Regional Council (and its officers and agents) expressly disclaims responsibility for any loss or damage suffered as a result of placing reliance upon this information.

DCDB is reproduced with the permission of the State of Queensland

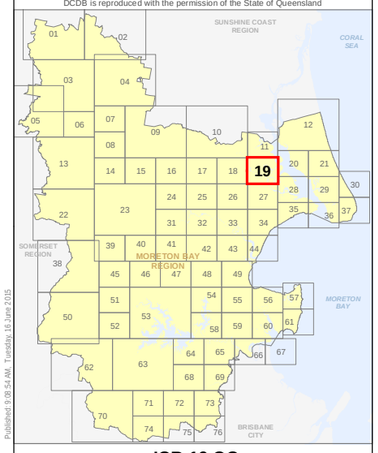

ICR-19 OC
ICR Map

Published: 9:08:54 AM - Tuesday, 16 June 2015

ICR_OpenSpaceAndCommunity.mxd

Please Note: Do Not Print using "Page Scaling: Fit to Printable Area", this will distort the scale of the map and impacts quality of text and linework. Please print using setup of A3 paper size and Landscape orientation, with "Page Scaling: None", and you will not see this message.

Joins PIP-12

Joins PIP-11

Joins PIP-21

Joins PIP-19

Joins PIP-28

701:4000

701:3000

7012000

7011000

7010000

508000

509000

510000

511000

512000

WELSBY

MELDALE

TOORBUL

WHITE PATCH

Pumicestone Passage

Elimbah Creek

OS-12

ESP

CARNEGIE ST

THE CRES

MAUD ST

HILDA ST

CHARLES ST

ETHEL ST

WHITE PATCH ESP

COOKOBA ST

HORACE ST

ICR_OpenSpaceAndCommunity.mxd

Moreton Bay Regional Council

INFRASTRUCTURE CHARGES RESOLUTION
OPEN SPACE & COMMUNITY INFRASTRUCTURE

Carto_DCDB_May2015

Waterways

Waterbody

Future Infrastructure

Future Community Infrastructure

Future Civic Space

Future Recreation

Future Sport

Infrastructure Charges Resolution Version 15 June 2015

0 200 400 600 Metres

SCALE (A3): 1:15,000

N

Date Produced: 16 June 2015
Projection: Map Grid of Australia, Zone 56
Horizontal Datum: Geocentric Datum of Australia 1994

© Copyright Moreton Bay Regional Council 2015

DISCLAIMER: Moreton Bay Regional Council supplies this map under the following conditions:- Mapping details are supplied from information contained in the Council's records which may have been furnished to the Council by other persons. Moreton Bay Regional Council gives no warranty or guarantee of any kind, expressed, implied, or statutory, to the correctness or accuracy of the map details or the degree of compliance with any Council standards in this matter. Persons making decisions with financial or legal implications must not rely upon the map details shown on this plan for the purpose of determining whether any particular facts or circumstances exist and the Moreton Bay Regional Council (and its officers and agents) expressly disclaims responsibility for any loss or damage suffered as a result of placing reliance upon this information.

DCDB is reproduced with the permission of the State of Queensland

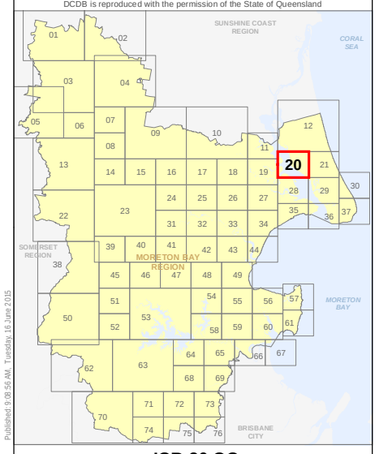

Published: 9:38:56 AM, Tuesday, 16 June 2015

ICR-20 OC
ICR Map

Please Note: Do Not Print using "Page Scaling: Fit to Printable Area", this will distort the scale of the map and impacts quality of text and linework. Please print using setup of A3 paper size and Landscape orientation, with "Page Scaling: None", and you will not see this message.



Moreton Bay Regional Council

INFRASTRUCTURE CHARGES RESOLUTION
OPEN SPACE & COMMUNITY INFRASTRUCTURE

Carto_DCDB_May2015
Waterways
Waterbody

Future Infrastructure
Future Community Infrastructure
Future Civic Space
Future Recreation
Future Sport

Infrastructure Charges Resolution
Version 15 June 2015

0 200 400 600 Metres

SCALE (A3): 1:15,000

N

Date Produced: 16 June 2015
Projection: Map Grid of Australia, Zone 56
Horizontal Datum: Geocentric Datum of Australia 1994

© Copyright Moreton Bay Regional Council 2015

DISCLAIMER: Moreton Bay Regional Council supplies this map under the following conditions:- Mapping details are supplied from information contained in the Council's records which may have been furnished to the Council by other persons. Moreton Bay Regional Council gives no warranty or guarantee of any kind, expressed, implied, or statutory, to the correctness or accuracy of the map details or the degree of compliance with any Council standards in this matter. Persons making decisions with financial or legal implications must not rely upon the map details shown on this plan for the purpose of determining whether any particular facts or circumstances exist and the Moreton Bay Regional Council (and its officers and agents) expressly disclaims responsibility for any loss or damage suffered as a result of placing reliance upon this information.

DCDB is reproduced with the permission of the State of Queensland

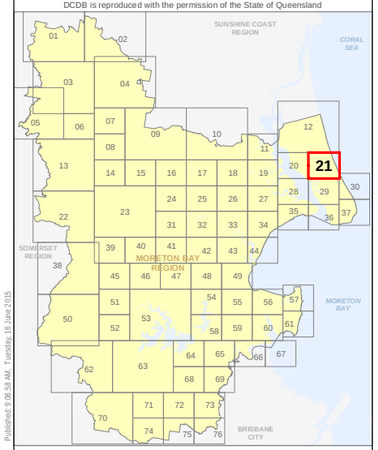

Published 9:08:58 AM, Tuesday, 16 June 2015

ICR-21 OC
ICR Map

ICR_OpenSpaceAndCommunity.mxd

Please Note: Do Not Print using "Page Scaling: Fit to Printable Area", this will distort the scale of the map and impacts quality of text and linework. Please print using setup of A3 paper size and Landscape orientation, with "Page Scaling: None", and you will not see this message.

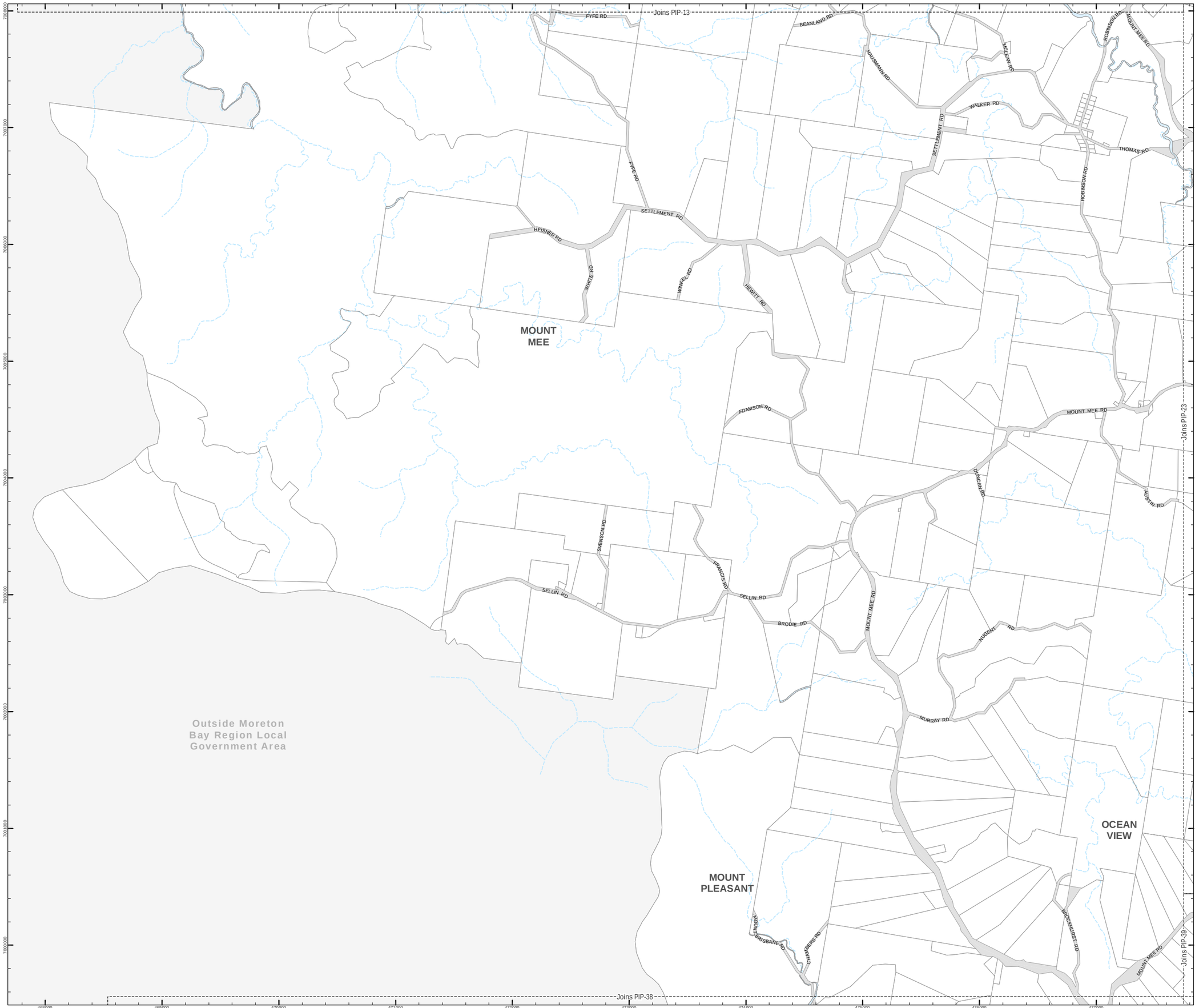

Moreton Bay Regional Council

INFRASTRUCTURE CHARGES RESOLUTION
OPEN SPACE & COMMUNITY INFRASTRUCTURE

- Carto_DCDB_May2015
- Waterways
- Waterbody

Future Infrastructure

- Future Community Infrastructure
- Future Civic Space
- Future Recreation
- Future Sport

Infrastructure Charges Resolution Version 15 June 2015

0 400 800 1,200 Metres

SCALE (A3): 1:30,000

N

Date Produced: 16 June 2015
Projection: Map Grid of Australia, Zone 56
Horizontal Datum: Geocentric Datum of Australia 1994

© Copyright Moreton Bay Regional Council 2015

DISCLAIMER: Moreton Bay Regional Council supplies this map under the following conditions:- Mapping details are supplied from information contained in the Council's records which may have been furnished to the Council by other persons. Moreton Bay Regional Council gives no warranty or guarantee of any kind, expressed, implied, or statutory, to the correctness or accuracy of the map details or the degree of compliance with any Council standards in this matter. Persons making decisions with financial or legal implications must not rely upon the map details shown on this plan for the purpose of determining whether any particular facts or circumstances exist and the Moreton Bay Regional Council (and its officers and agents) expressly disclaims responsibility for any loss or damage suffered as a result of placing reliance upon this information.

DCDB is reproduced with the permission of the State of Queensland

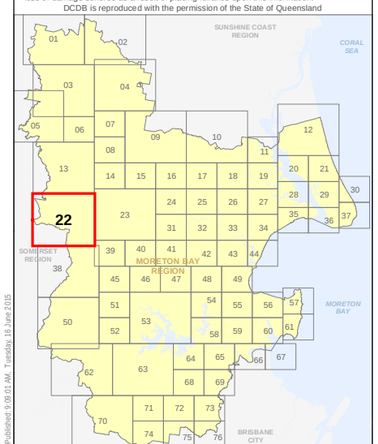

Published: 9:09:01 AM, Tuesday, 16 June 2015

ICR-22 OC ICR Map

ICR_OpenSpaceAndCommunity.mxd

Please Note: Do Not Print using "Page Scaling: Fit to Printable Area", this will distort the scale of the map and impacts quality of text and linework. Please print using setup of A3 paper size and Landscape orientation, with "Page Scaling: None", and you will not see this message.

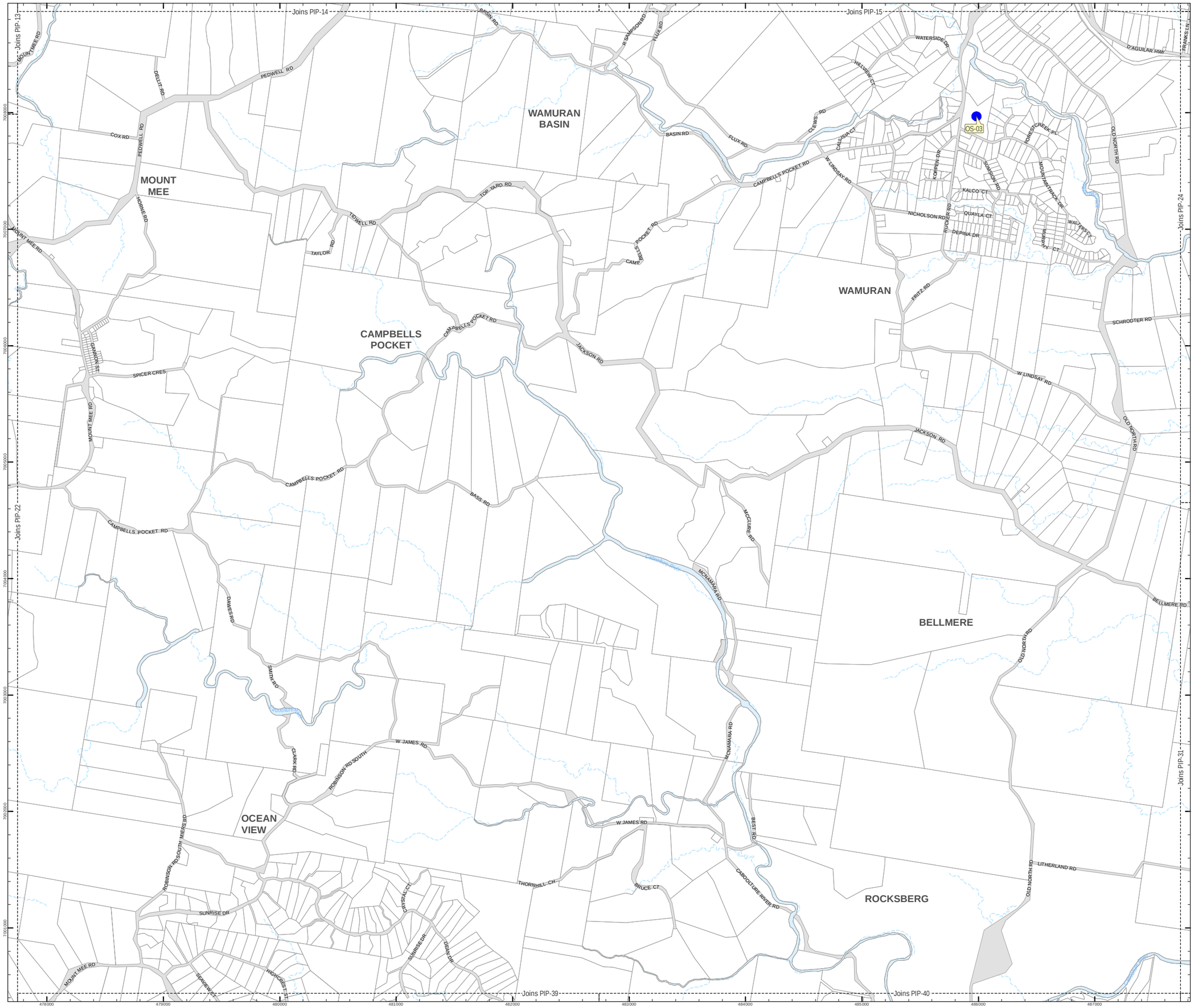

Moreton Bay Regional Council

INFRASTRUCTURE CHARGES RESOLUTION
OPEN SPACE & COMMUNITY INFRASTRUCTURE

Carto_DCDB_May2015
Waterways
Waterbody

Future Infrastructure
Future Community Infrastructure
Future Civic Space
Future Recreation
Future Sport

Infrastructure Charges Resolution
Version 15 June 2015

0 400 800 1,200 Metres

SCALE (A3): 1:30,000

N

Date Produced: 16 June 2015
Projection: Map Grid of Australia, Zone 56
Horizontal Datum: Geocentric Datum of Australia 1994

© Copyright Moreton Bay Regional Council 2015

DISCLAIMER: Moreton Bay Regional Council supplies this map under the following conditions:- Mapping details are supplied from information contained in the Council's records which may have been furnished to the Council by other persons. Moreton Bay Regional Council gives no warranty or guarantee of any kind, expressed, implied, or statutory, to the correctness or accuracy of the map details or the degree of compliance with any Council standards in this matter. Persons making decisions with financial or legal implications must not rely upon the map details shown on this plan for the purpose of determining whether any particular facts or circumstances exist and the Moreton Bay Regional Council (and its officers and agents) expressly disclaims responsibility for any loss or damage suffered as a result of placing reliance upon this information.

DCDB is reproduced with the permission of the State of Queensland

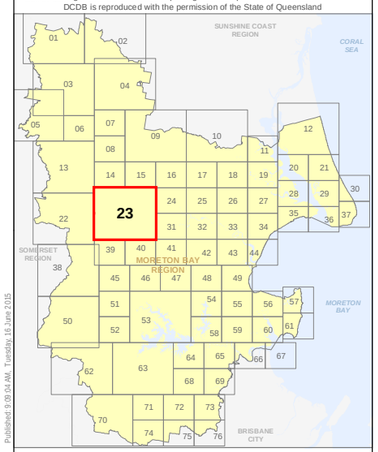

Published: 9:09:04 AM, Tuesday, 16 June 2015

ICR-23 OC
ICR Map

Please Note: Do Not Print using "Page Scaling: Fit to Printable Area", this will distort the scale of the map and impacts quality of text and linework. Please print using setup of A3 paper size and Landscape orientation, with "Page Scaling: None", and you will not see this message.



© Copyright Moreton Bay Regional Council 2015
DISCLAIMER: Moreton Bay Regional Council supplies this map under the following conditions:- Mapping details are supplied from information contained in the Council's records which may have been furnished to the Council by other persons. Moreton Bay Regional Council gives no warranty or guarantee of any kind, expressed, implied, or statutory, to the correctness or accuracy of the map details or the degree of compliance with any Council standards in this matter. Persons making decisions with financial or legal implications must not rely upon the map details shown on this plan for the purpose of determining whether any particular facts or circumstances exist and the Moreton Bay Regional Council (and its officers and agents) expressly disclaims responsibility for any loss or damage suffered as a result of placing reliance upon this information.
DCDB is reproduced with the permission of the State of Queensland

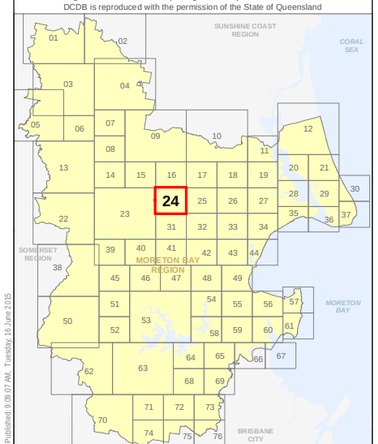

ICR-24 OC
ICR Map

Published 9:09:07 AM- Tuesday, 16 June 2015

ICR_OpenSpaceAndCommunity.mxd

Please Note: Do Not Print using "Page Scaling: Fit to Printable Area", this will distort the scale of the map and impacts quality of text and linework. Please print using setup of A3 paper size and Landscape orientation, with "Page Scaling: None", and you will not see this message.

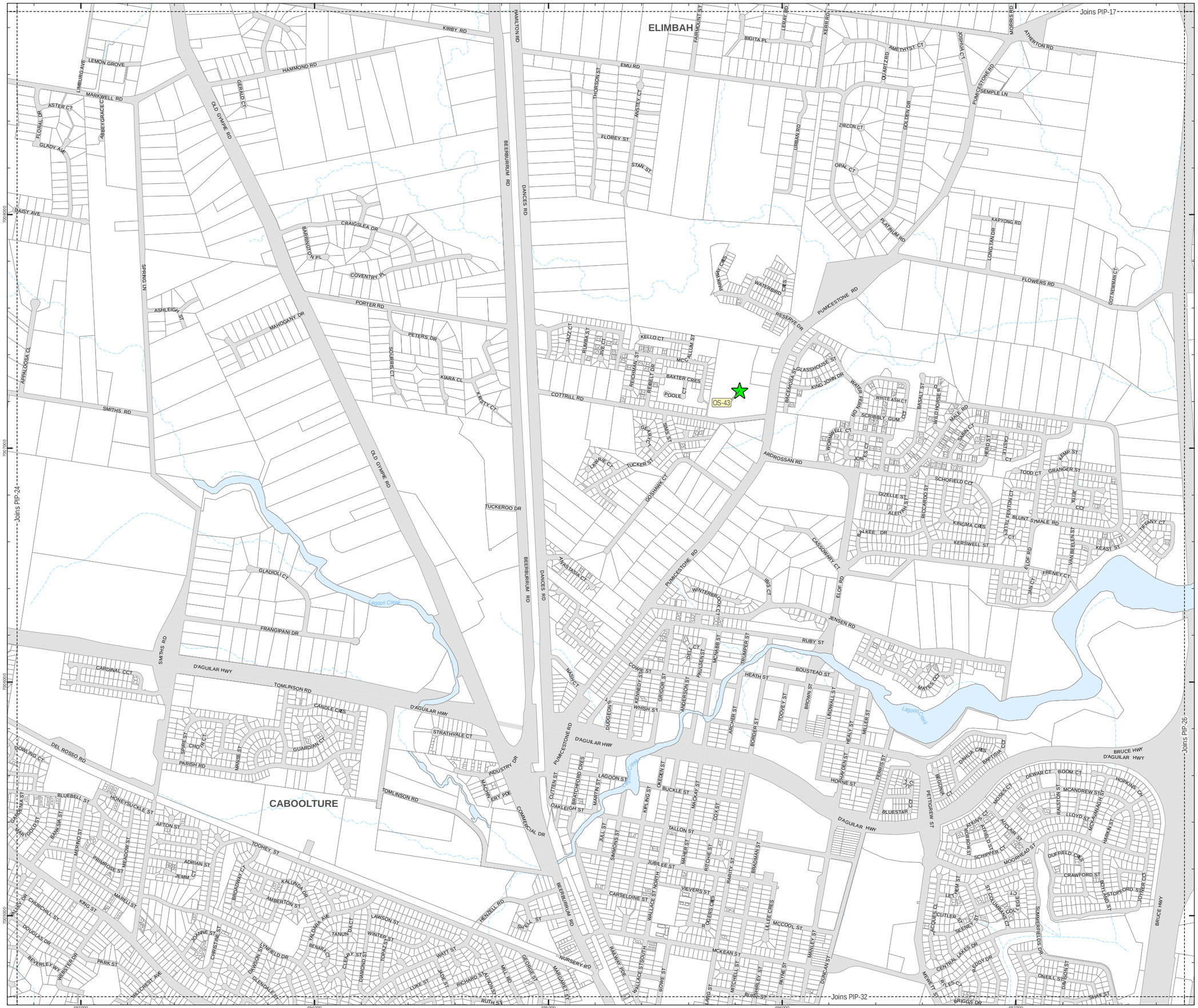

Moreton Bay Regional Council

INFRASTRUCTURE CHARGES RESOLUTION
OPEN SPACE & COMMUNITY INFRASTRUCTURE

- Carto_DCDB_May2015
- Waterways
- Waterbody

Future Infrastructure

- Future Community Infrastructure
- Future Civic Space
- Future Recreation
- Future Sport

Infrastructure Charges Resolution Version 15 June 2015

0 200 400 600 Metres

SCALE (A3): 1:15,000

N

Date Produced: 16 June 2015
Projection: Map Grid of Australia, Zone 56
Horizontal Datum: Geocentric Datum of Australia 1994

© Copyright Moreton Bay Regional Council 2015

DISCLAIMER: Moreton Bay Regional Council supplies this map under the following conditions:- Mapping details are supplied from information contained in the Council's records which may have been furnished to the Council by other persons. Moreton Bay Regional Council gives no warranty or guarantee of any kind, expressed, implied, or statutory, to the correctness or accuracy of the map details or the degree of compliance with any Council standards in this matter. Persons making decisions with financial or legal implications must not rely upon the map details shown on this plan for the purpose of determining whether any particular facts or circumstances exist and the Moreton Bay Regional Council (and its officers and agents) expressly disclaims responsibility for any loss or damage suffered as a result of placing reliance upon this information.

DCDB is reproduced with the permission of the State of Queensland

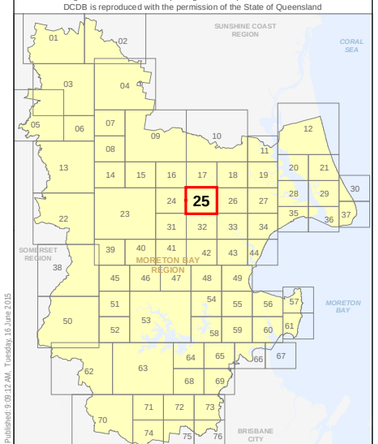

Published 9:09:12 AM, Tuesday, 16 June 2015

ICR-25 OC
ICR Map

ICR_OpenSpaceAndCommunity.mxd

Please Note: Do Not Print using "Page Scaling: Fit to Printable Area", this will distort the scale of the map and impacts quality of text and linework. Please print using setup of A3 paper size and Landscape orientation, with "Page Scaling: None", and you will not see this message.

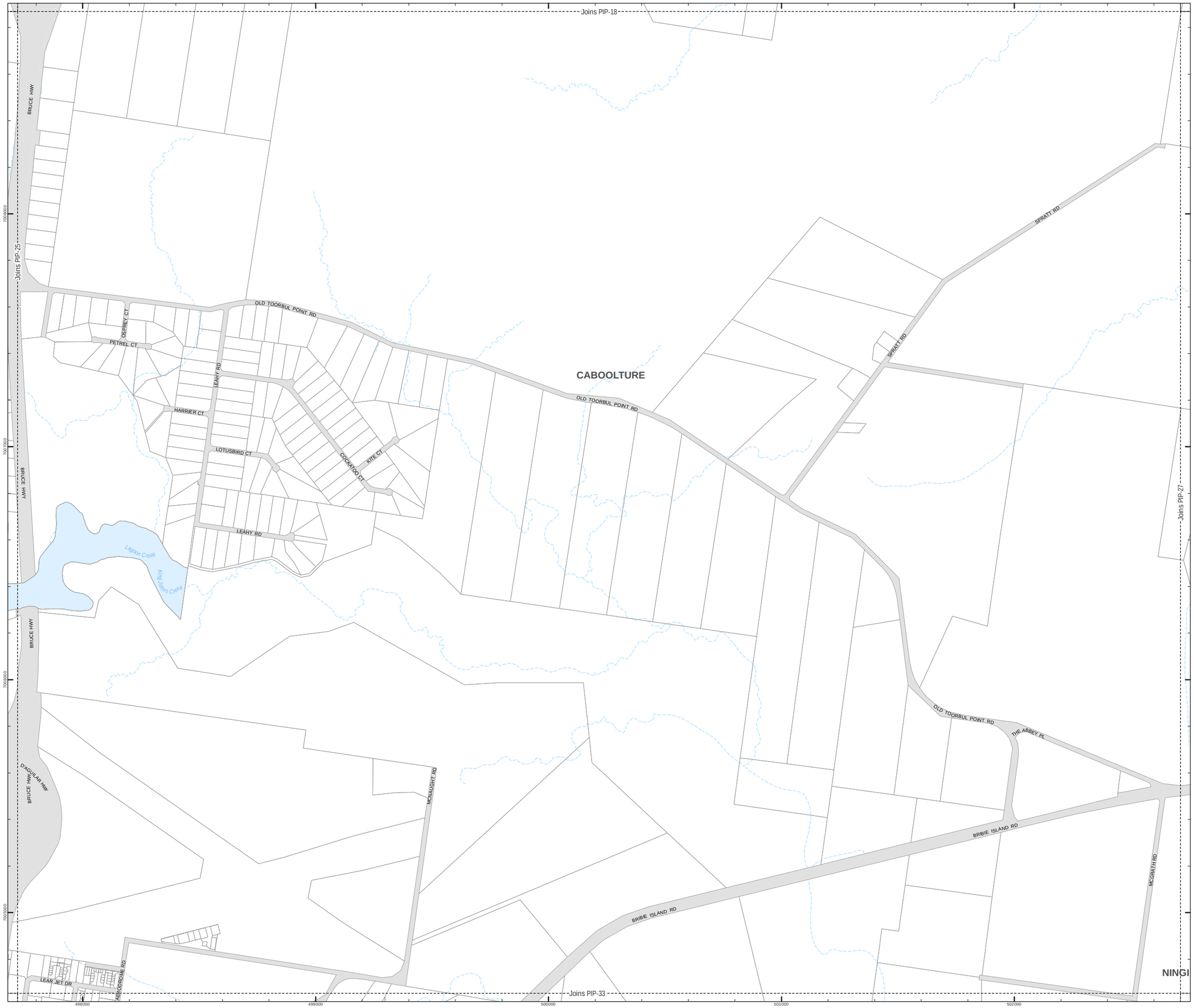

Moreton Bay Regional Council

INFRASTRUCTURE CHARGES RESOLUTION
OPEN SPACE & COMMUNITY INFRASTRUCTURE

- Carto_DCDB_May2015
- Waterways
- Waterbody

Future Infrastructure

- Future Community Infrastructure
- Future Civic Space
- Future Recreation
- Future Sport

Infrastructure Charges Resolution Version 15 June 2015

0 200 400 600 Metres

SCALE (A3): 1:15,000

N

Date Produced: 16 June 2015
Projection: Map Grid of Australia, Zone 56
Horizontal Datum: Geocentric Datum of Australia 1994

© Copyright Moreton Bay Regional Council 2015

DISCLAIMER: Moreton Bay Regional Council supplies this map under the following conditions:- Mapping details are supplied from information contained in the Council's records which may have been furnished to the Council by other persons. Moreton Bay Regional Council gives no warranty or guarantee of any kind, expressed, implied, or statutory, to the correctness or accuracy of the map details or the degree of compliance with any Council standards in this matter. Persons making decisions with financial or legal implications must not rely upon the map details shown on this plan for the purpose of determining whether any particular facts or circumstances exist and the Moreton Bay Regional Council (and its officers and agents) expressly disclaims responsibility for any loss or damage suffered as a result of placing reliance upon this information.

DCDB is reproduced with the permission of the State of Queensland

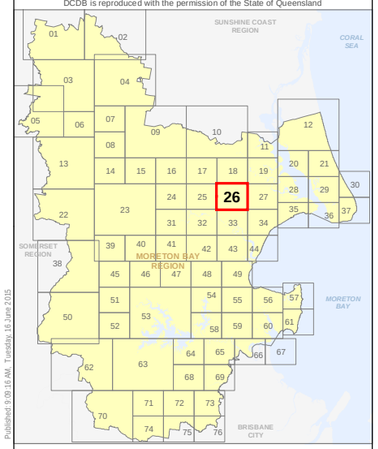

Published 9:08:16 AM, Tuesday, 16 June 2015

ICR-26 OC
ICR Map

ICR_OpenSpaceAndCommunity.mxd

Please Note: Do Not Print using "Page Scaling: Fit to Printable Area", this will distort the scale of the map and impacts quality of text and linework. Please print using setup of A3 paper size and Landscape orientation, with "Page Scaling: None", and you will not see this message.

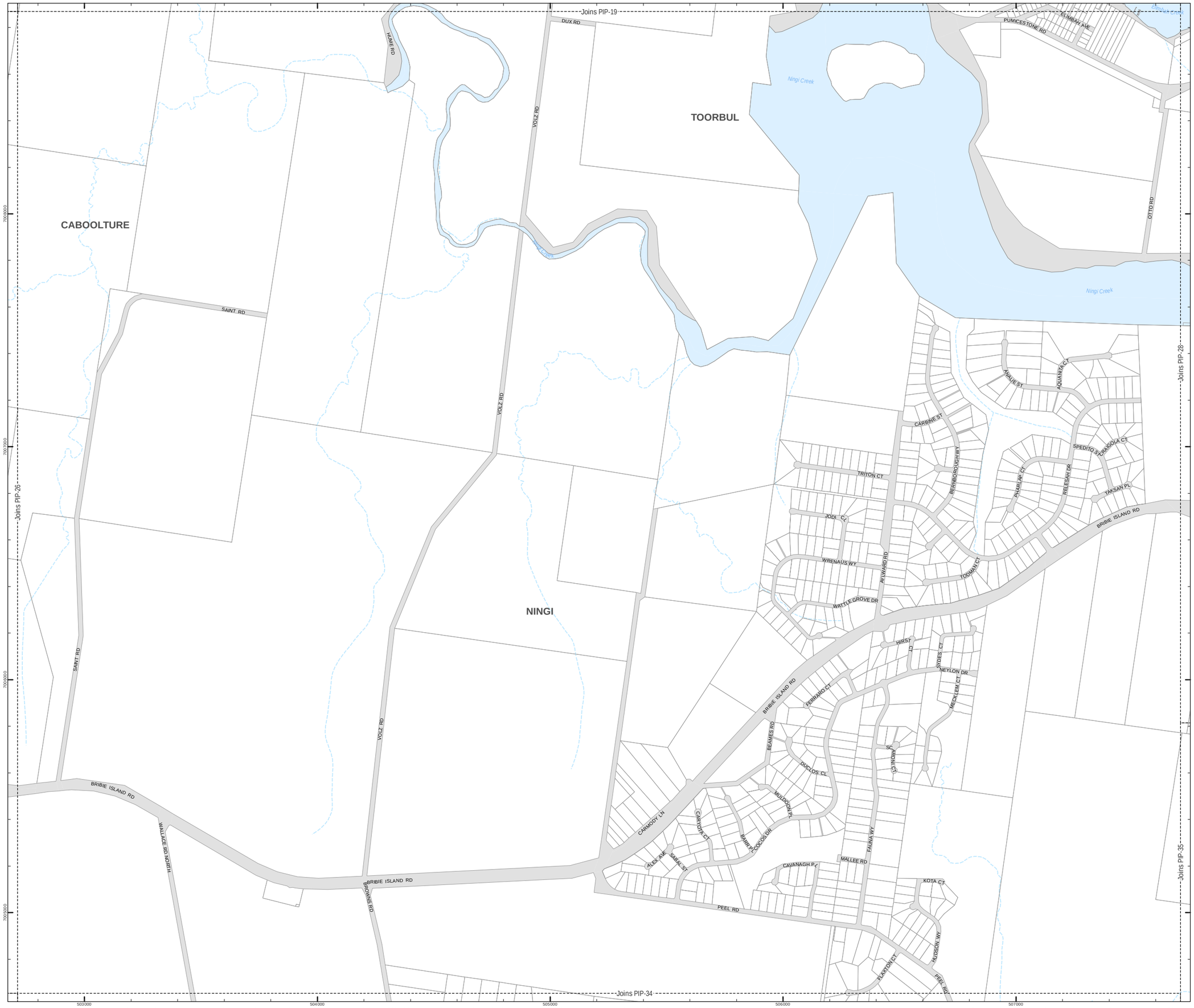

Moreton Bay Regional Council

INFRASTRUCTURE CHARGES RESOLUTION
OPEN SPACE & COMMUNITY INFRASTRUCTURE

- Carto_DCDB_May2015
- Waterways
- Waterbody

Future Infrastructure

- Future Community Infrastructure
- Future Civic Space
- Future Recreation
- Future Sport

Infrastructure Charges Resolution Version 15 June 2015

0 200 400 600 Metres

SCALE (A3): 1:15,000

N

Date Produced: 16 June 2015
Projection: Map Grid of Australia, Zone 56
Horizontal Datum: Geocentric Datum of Australia 1994

© Copyright Moreton Bay Regional Council 2015

DISCLAIMER: Moreton Bay Regional Council supplies this map under the following conditions:- Mapping details are supplied from information contained in the Council's records which may have been furnished to the Council by other persons. Moreton Bay Regional Council gives no warranty or guarantee of any kind, expressed, implied, or statutory, to the correctness or accuracy of the map details or the degree of compliance with any Council standards in this matter. Persons making decisions with financial or legal implications must not rely upon the map details shown on this plan for the purpose of determining whether any particular facts or circumstances exist and the Moreton Bay Regional Council (and its officers and agents) expressly disclaims responsibility for any loss or damage suffered as a result of placing reliance upon this information.

DCDB is reproduced with the permission of the State of Queensland

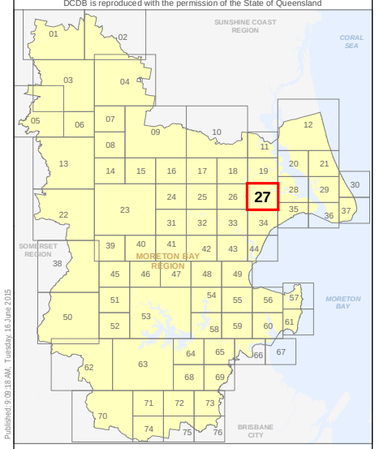

Published 9:09:18 AM, Tuesday, 16 June 2015

ICR-27 OC
ICR Map

ICR_OpenSpaceAndCommunity.mxd

Please Note: Do Not Print using "Page Scaling: Fit to Printable Area", this will distort the scale of the map and impacts quality of text and linework. Please print using setup of A3 paper size and Landscape orientation, with "Page Scaling: None", and you will not see this message.

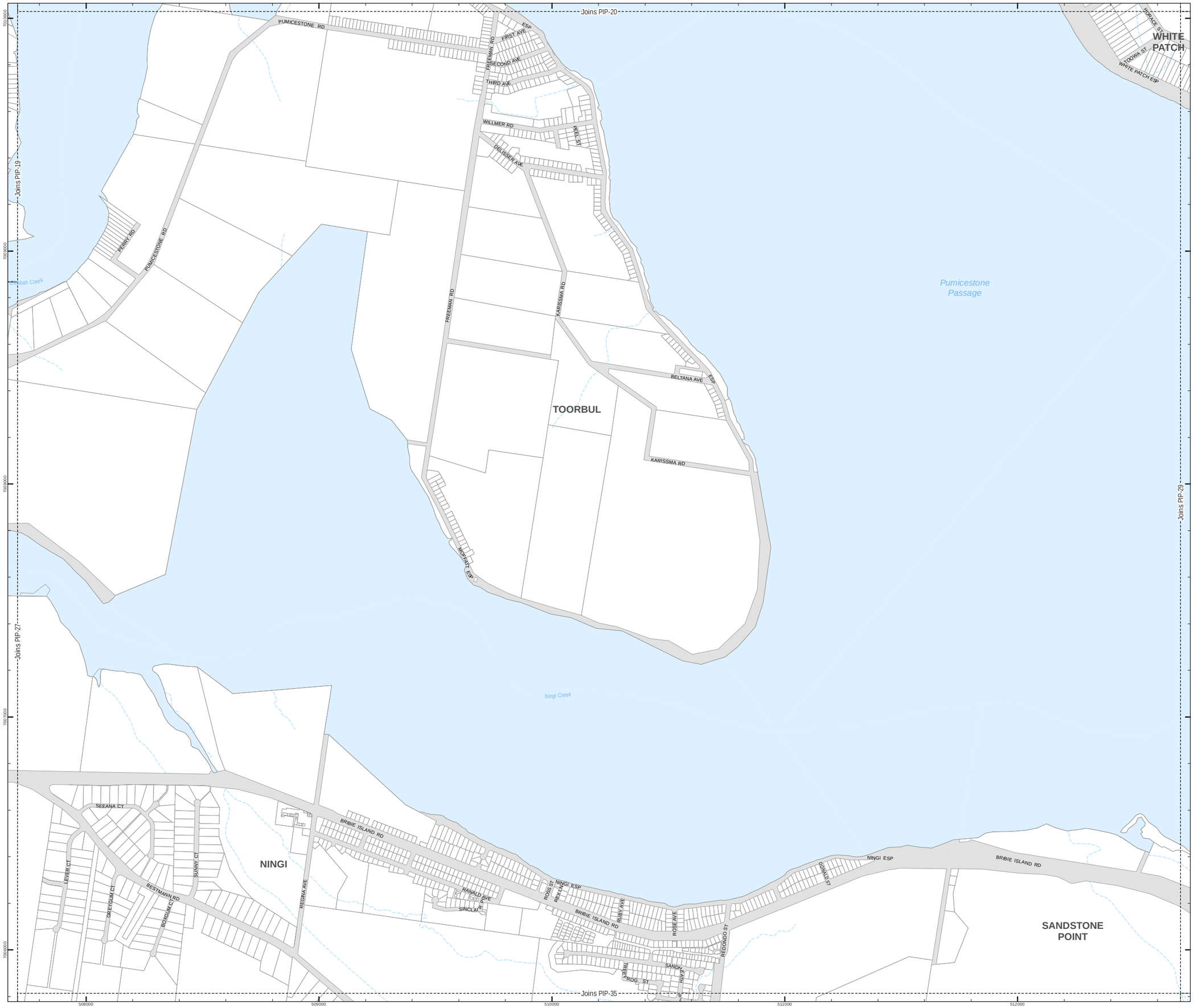

Moreton Bay Regional Council

INFRASTRUCTURE CHARGES RESOLUTION
OPEN SPACE & COMMUNITY INFRASTRUCTURE

Carto_DCDB_May2015
Waterways
Waterbody

Future Infrastructure
Future Community Infrastructure
Future Civic Space
Future Recreation
Future Sport

Infrastructure Charges Resolution
Version 15 June 2015

0 200 400 600 Metres

SCALE (A3): 1:15,000

N

Date Produced: 16 June 2015
Projection: Map Grid of Australia, Zone 56
Horizontal Datum: Geocentric Datum of Australia 1994

© Copyright Moreton Bay Regional Council 2015

DISCLAIMER: Moreton Bay Regional Council supplies this map under the following conditions:- Mapping details are supplied from information contained in the Council's records which may have been furnished to the Council by other persons. Moreton Bay Regional Council gives no warranty or guarantee of any kind, expressed, implied, or statutory, to the correctness or accuracy of the map details or the degree of compliance with any Council standards in this matter. Persons making decisions with financial or legal implications must not rely upon the map details shown on this plan for the purpose of determining whether any particular facts or circumstances exist and the Moreton Bay Regional Council (and its officers and agents) expressly disclaims responsibility for any loss or damage suffered as a result of placing reliance upon this information.

DCDB is reproduced with the permission of the State of Queensland

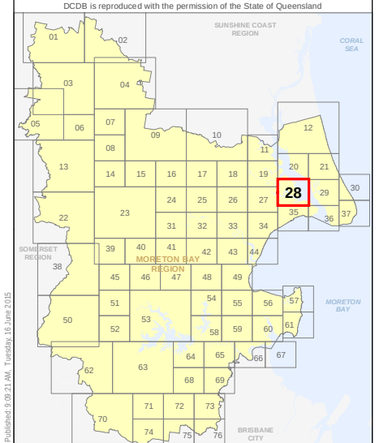

ICR-28 OC
ICR Map

Published 9:09:21 AM, Tuesday, 16 June 2015

ICR_OpenSpaceAndCommunity.mxd

Please Note: Do Not Print using "Page Scaling: Fit to Printable Area", this will distort the scale of the map and impacts quality of text and linework. Please print using setup of A3 paper size and Landscape orientation, with "Page Scaling: None", and you will not see this message.

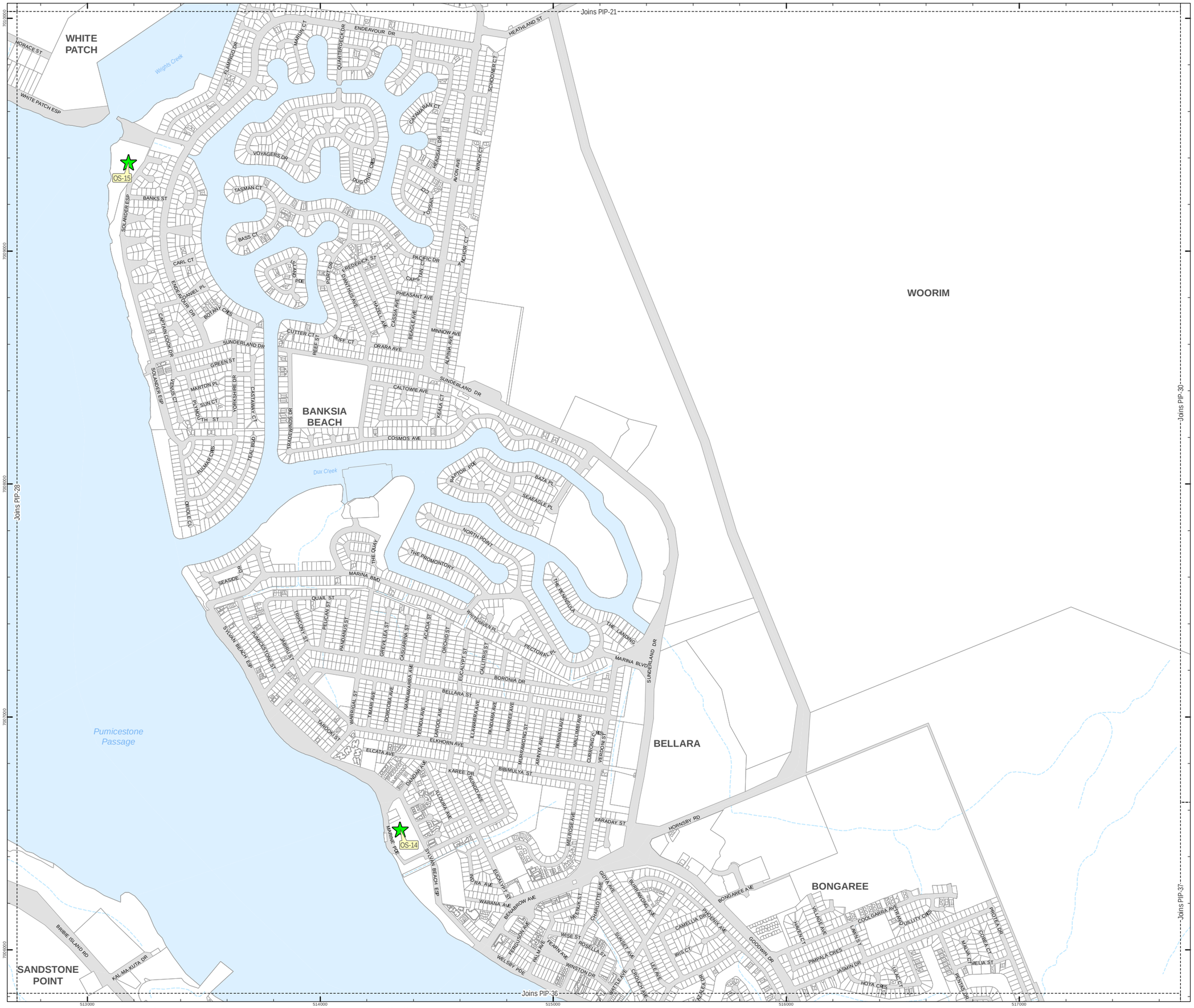

Moreton Bay Regional Council

INFRASTRUCTURE CHARGES RESOLUTION
OPEN SPACE & COMMUNITY INFRASTRUCTURE

Carto_DCDB_May2015
Waterways
Waterbody

Future Infrastructure
Future Community Infrastructure
Future Civic Space
Future Recreation
Future Sport

Infrastructure Charges Resolution
Version 15 June 2015

0 200 400 600 Metres

SCALE (A3): 1:15,000

N

Date Produced: 16 June 2015
Projection: Map Grid of Australia, Zone 56
Horizontal Datum: Geocentric Datum of Australia 1994

© Copyright Moreton Bay Regional Council 2015

DISCLAIMER: Moreton Bay Regional Council supplies this map under the following conditions:- Mapping details are supplied from information contained in the Council's records which may have been furnished to the Council by other persons. Moreton Bay Regional Council gives no warranty or guarantee of any kind, expressed, implied, or statutory, to the correctness or accuracy of the map details or the degree of compliance with any Council standards in this matter. Persons making decisions with financial or legal implications must not rely upon the map details shown on this plan for the purpose of determining whether any particular facts or circumstances exist and the Moreton Bay Regional Council (and its officers and agents) expressly disclaims responsibility for any loss or damage suffered as a result of placing reliance upon this information.

DCDB is reproduced with the permission of the State of Queensland

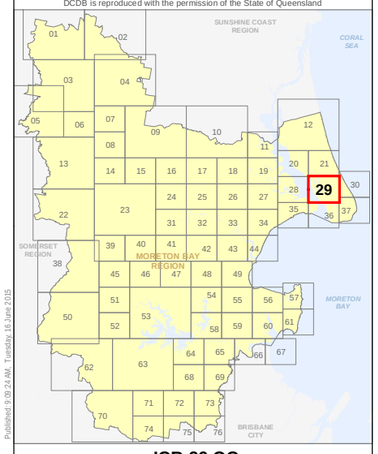

Published 9:09:24 AM, Tuesday, 16 June 2015

ICR-29 OC
ICR Map

Please Note: Do Not Print using "Page Scaling: Fit to Printable Area", this will distort the scale of the map and impacts quality of text and linework. Please print using setup of A3 paper size and Landscape orientation, with "Page Scaling: None", and you will not see this message.

Joins PIP-21

Joins PIP-29

Joins PIP-37

7010000

7009000

7008000

7007000

518000

519000

520000

521000

522000

Coral Sea

WOORIM

EIGHTH AVE

SIXTH AVE

WOODS CL

CLEMENT ST

NORTH ST

ICR_OpenSpaceAndCommunity.mxd

Moreton Bay Regional Council

INFRASTRUCTURE CHARGES RESOLUTION
OPEN SPACE & COMMUNITY INFRASTRUCTURE

Carto_DCDB_May2015

Waterways

Waterbody

Future Infrastructure

Future Community Infrastructure

Future Civic Space

Future Recreation

Future Sport

Infrastructure Charges Resolution Version 15 June 2015

0 200 400 600 Metres

SCALE (A3): 1:15,000

N

Date Produced: 16 June 2015
Projection: Map Grid of Australia, Zone 56
Horizontal Datum: Geocentric Datum of Australia 1994

© Copyright Moreton Bay Regional Council 2015

DISCLAIMER: Moreton Bay Regional Council supplies this map under the following conditions:- Mapping details are supplied from information contained in the Council's records which may have been furnished to the Council by other persons. Moreton Bay Regional Council gives no warranty or guarantee of any kind, expressed, implied, or statutory, to the correctness or accuracy of the map details or the degree of compliance with any Council standards in this matter. Persons making decisions with financial or legal implications must not rely upon the map details shown on this plan for the purpose of determining whether any particular facts or circumstances exist and the Moreton Bay Regional Council (and its officers and agents) expressly disclaims responsibility for any loss or damage suffered as a result of placing reliance upon this information.

DCDB is reproduced with the permission of the State of Queensland

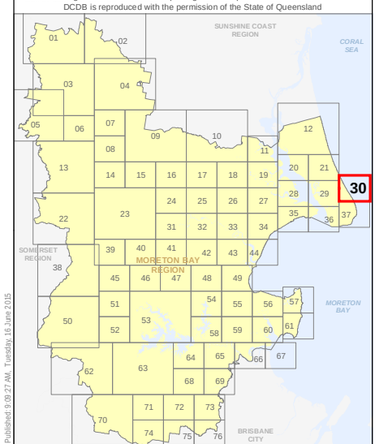

Published 9:09:27 AM, Tuesday, 16 June 2015

ICR-30 OC ICR Map

Please Note: Do Not Print using "Page Scaling: Fit to Printable Area", this will distort the scale of the map and impacts quality of text and linework. Please print using setup of A3 paper size and Landscape orientation, with "Page Scaling: None", and you will not see this message.

Moreton Bay Regional Council

INFRASTRUCTURE CHARGES RESOLUTION
OPEN SPACE & COMMUNITY INFRASTRUCTURE

- Carto_DCDB_May2015
- Waterways
- Waterbody

Future Infrastructure

- Future Community Infrastructure
- Future Civic Space
- Future Recreation
- Future Sport

Infrastructure Charges Resolution Version 15 June 2015

0 200 400 600 Metres

SCALE (A3): 1:15,000

N

Date Produced: 16 June 2015
Projection: Map Grid of Australia, Zone 56
Horizontal Datum: Geocentric Datum of Australia 1994

© Copyright Moreton Bay Regional Council 2015

DISCLAIMER: Moreton Bay Regional Council supplies this map under the following conditions:- Mapping details are supplied from information contained in the Council's records which may have been furnished to the Council by other persons. Moreton Bay Regional Council gives no warranty or guarantee of any kind, expressed, implied, or statutory, to the correctness or accuracy of the map details or the degree of compliance with any Council standards in this matter. Persons making decisions with financial or legal implications must not rely upon the map details shown on this plan for the purpose of determining whether any particular facts or circumstances exist and the Moreton Bay Regional Council (and its officers and agents) expressly disclaims responsibility for any loss or damage suffered as a result of placing reliance upon this information.

DCDB is reproduced with the permission of the State of Queensland

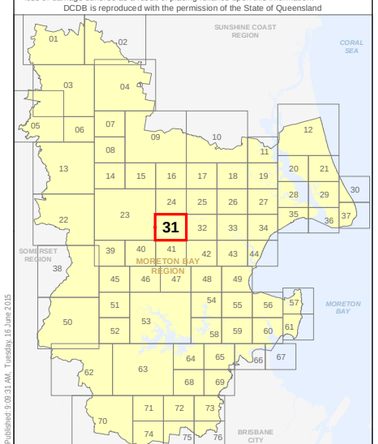

Published: 9:09:31 AM, Tuesday, 16 June 2015

ICR-31 OC ICR Map

Please Note: Do Not Print using "Page Scaling: Fit to Printable Area", this will distort the scale of the map and impacts quality of text and linework. Please print using setup of A3 paper size and Landscape orientation, with "Page Scaling: None", and you will not see this message.

ICR_OpenSpaceAndCommunity.mxd

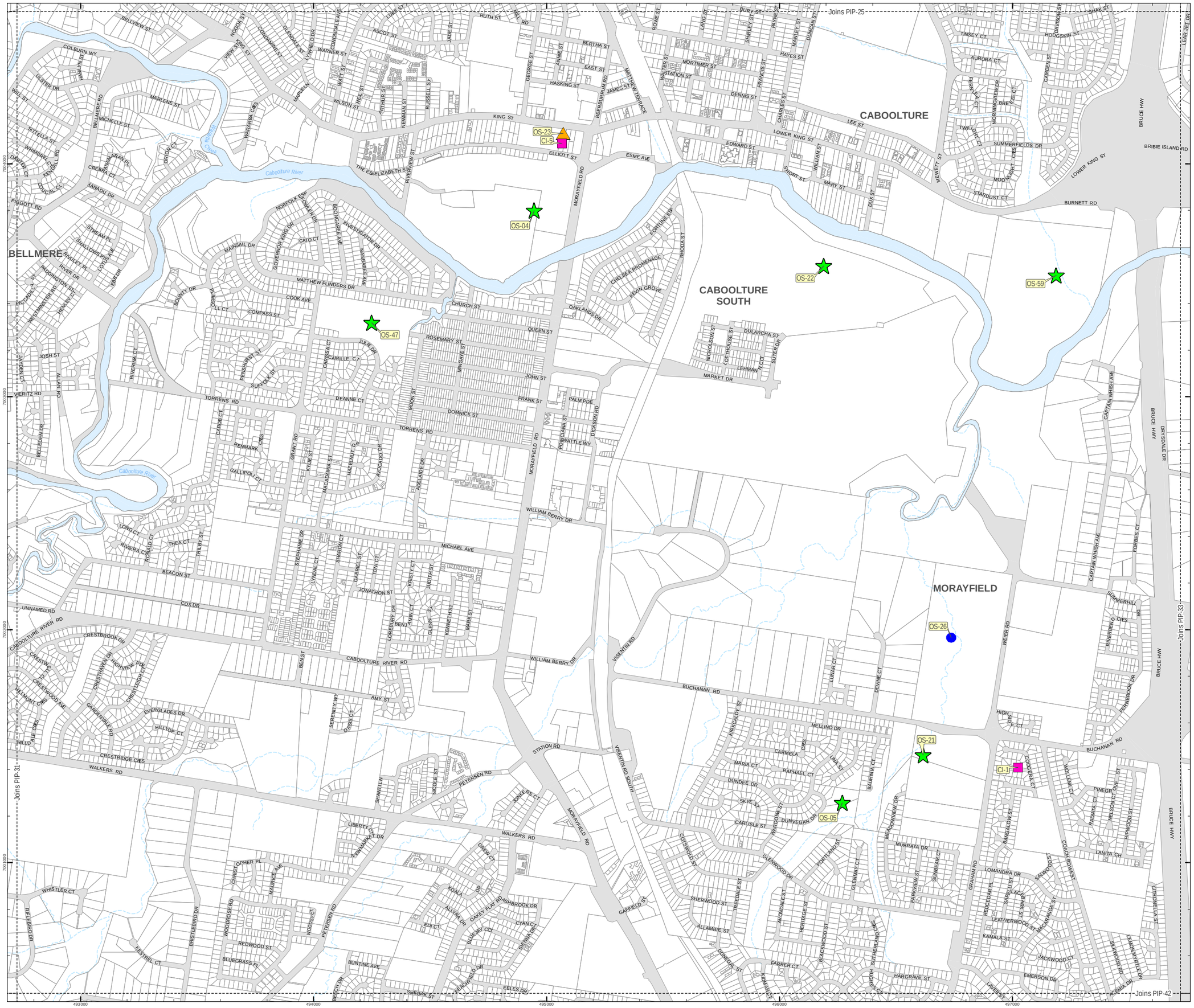

Moreton Bay Regional Council

INFRASTRUCTURE CHARGES RESOLUTION
OPEN SPACE & COMMUNITY INFRASTRUCTURE

- Carto_DCDB_May2015
- Waterways
- Waterbody

Future Infrastructure

- Future Community Infrastructure
- Future Civic Space
- Future Recreation
- Future Sport

Infrastructure Charges Resolution Version 15 June 2015

0 200 400 600 Metres

SCALE (A3): 1:15,000

N

Date Produced: 16 June 2015
Projection: Map Grid of Australia, Zone 56
Horizontal Datum: Geocentric Datum of Australia 1994

© Copyright Moreton Bay Regional Council 2015

DISCLAIMER: Moreton Bay Regional Council supplies this map under the following conditions:- Mapping details are supplied from information contained in the Council's records which may have been furnished to the Council by other persons. Moreton Bay Regional Council gives no warranty or guarantee of any kind, expressed, implied, or statutory, to the correctness or accuracy of the map details or the degree of compliance with any Council standards in this matter. Persons making decisions with financial or legal implications must not rely upon the map details shown on this plan for the purpose of determining whether any particular facts or circumstances exist and the Moreton Bay Regional Council (and its officers and agents) expressly disclaims responsibility for any loss or damage suffered as a result of placing reliance upon this information.

DCDB is reproduced with the permission of the State of Queensland

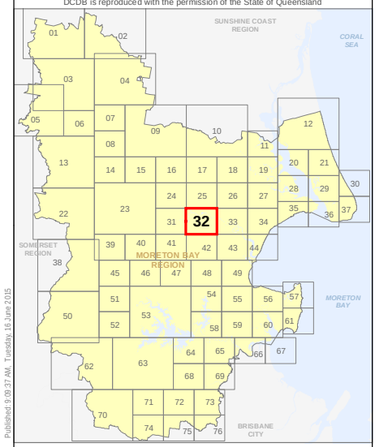

ICR-32 OC ICR Map

Published 9:03:37 AM - Tuesday, 16 June 2015

ICR_OpenSpaceAndCommunity.mxd

Please Note: Do Not Print using "Page Scaling: Fit to Printable Area", this will distort the scale of the map and impacts quality of text and linework. Please print using setup of A3 paper size and Landscape orientation, with "Page Scaling: None", and you will not see this message.

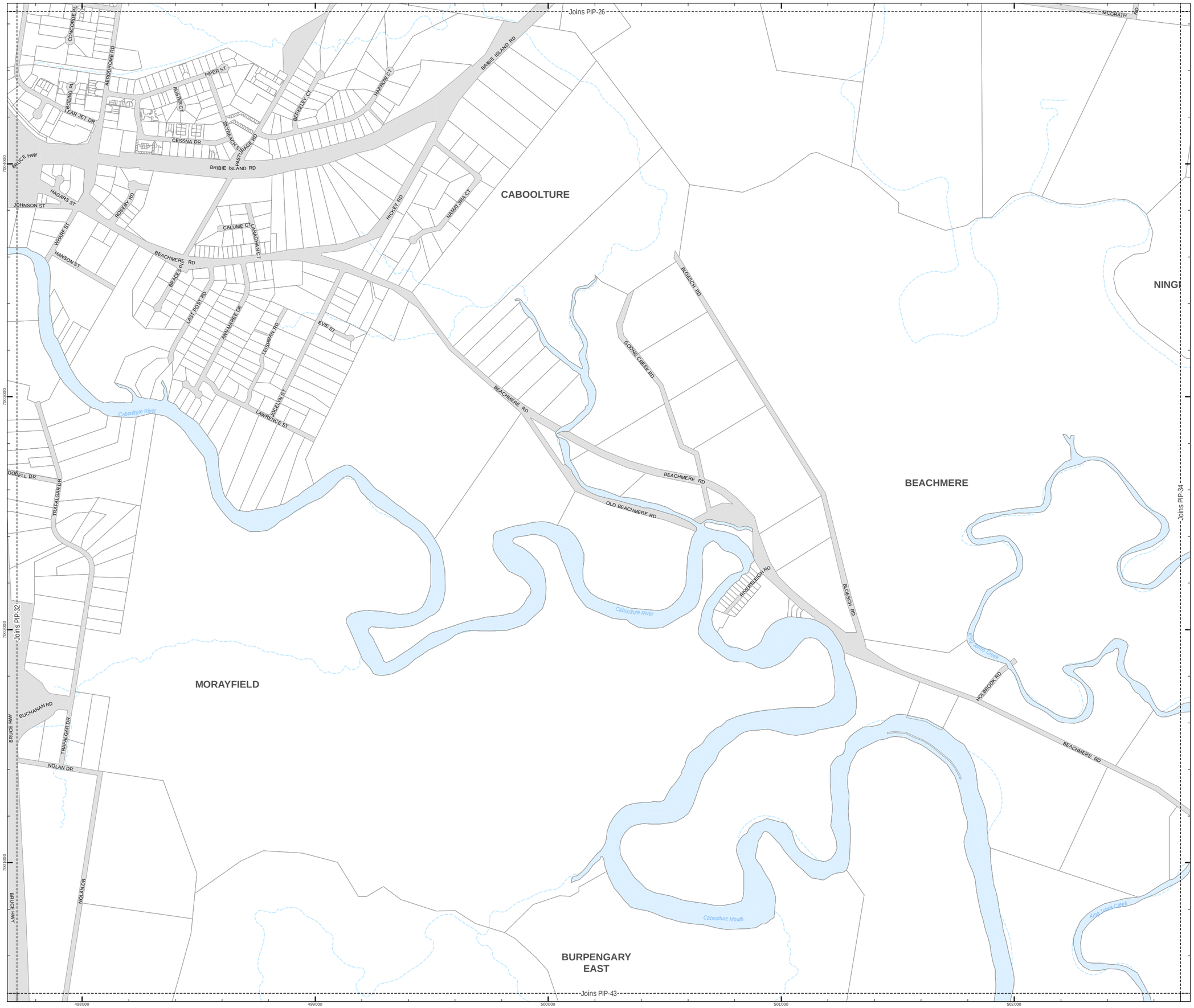

Moreton Bay Regional Council

INFRASTRUCTURE CHARGES RESOLUTION
OPEN SPACE & COMMUNITY INFRASTRUCTURE

- Carto_DCDB_May2015
- Waterways
- Waterbody

Future Infrastructure

- Future Community Infrastructure
- Future Civic Space
- Future Recreation
- Future Sport

Infrastructure Charges Resolution Version 15 June 2015

0 200 400 600 Metres

SCALE (A3): 1:15,000

N

Date Produced: 16 June 2015
Projection: Map Grid of Australia, Zone 56
Horizontal Datum: Geocentric Datum of Australia 1994

© Copyright Moreton Bay Regional Council 2015

DISCLAIMER: Moreton Bay Regional Council supplies this map under the following conditions:- Mapping details are supplied from information contained in the Council's records which may have been furnished to the Council by other persons. Moreton Bay Regional Council gives no warranty or guarantee of any kind, expressed, implied, or statutory, to the correctness or accuracy of the map details or the degree of compliance with any Council standards in this matter. Persons making decisions with financial or legal implications must not rely upon the map details shown on this plan for the purpose of determining whether any particular facts or circumstances exist and the Moreton Bay Regional Council (and its officers and agents) expressly disclaims responsibility for any loss or damage suffered as a result of placing reliance upon this information.

DCDB is reproduced with the permission of the State of Queensland

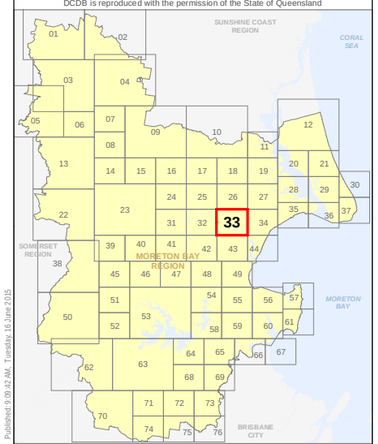

ICR-33 OC ICR Map

Published 9:09:42 AM, Tuesday, 16 June 2015

ICR_OpenSpaceAndCommunity.mxd

Please Note: Do Not Print using "Page Scaling: Fit to Printable Area", this will distort the scale of the map and impacts quality of text and linework. Please print using setup of A3 paper size and Landscape orientation, with "Page Scaling: None", and you will not see this message.



Moreton Bay Regional Council

INFRASTRUCTURE CHARGES RESOLUTION
OPEN SPACE & COMMUNITY INFRASTRUCTURE

- Carto_DCDB_May2015
- Waterways
- Waterbody

Future Infrastructure

- Future Community Infrastructure
- Future Civic Space
- Future Recreation
- Future Sport

Infrastructure Charges Resolution Version 15 June 2015

0 200 400 600 Metres

SCALE (A3): 1:15,000

N

Date Produced: 16 June 2015
Projection: Map Grid of Australia, Zone 56
Horizontal Datum: Geocentric Datum of Australia 1994

© Copyright Moreton Bay Regional Council 2015

DISCLAIMER: Moreton Bay Regional Council supplies this map under the following conditions:- Mapping details are supplied from information contained in the Council's records which may have been furnished to the Council by other persons. Moreton Bay Regional Council gives no warranty or guarantee of any kind, expressed, implied, or statutory, to the correctness or accuracy of the map details or the degree of compliance with any Council standards in this matter. Persons making decisions with financial or legal implications must not rely upon the map details shown on this plan for the purpose of determining whether any particular facts or circumstances exist and the Moreton Bay Regional Council (and its officers and agents) expressly disclaims responsibility for any loss or damage suffered as a result of placing reliance upon this information.

DCDB is reproduced with the permission of the State of Queensland

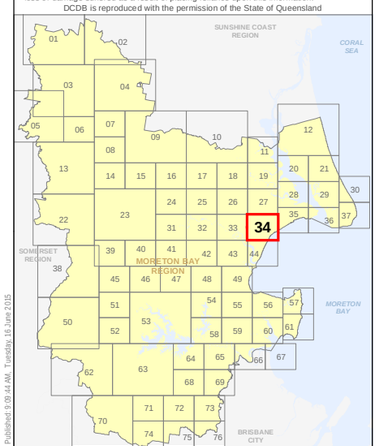

Published: 9:09:44 AM, Tuesday, 16 June 2015

ICR-34 OC
ICR Map

ICR_OpenSpaceAndCommunity.mxd

Please Note: Do Not Print using "Page Scaling: Fit to Printable Area", this will distort the scale of the map and impacts quality of text and linework. Please print using setup of A3 paper size and Landscape orientation, with "Page Scaling: None", and you will not see this message.

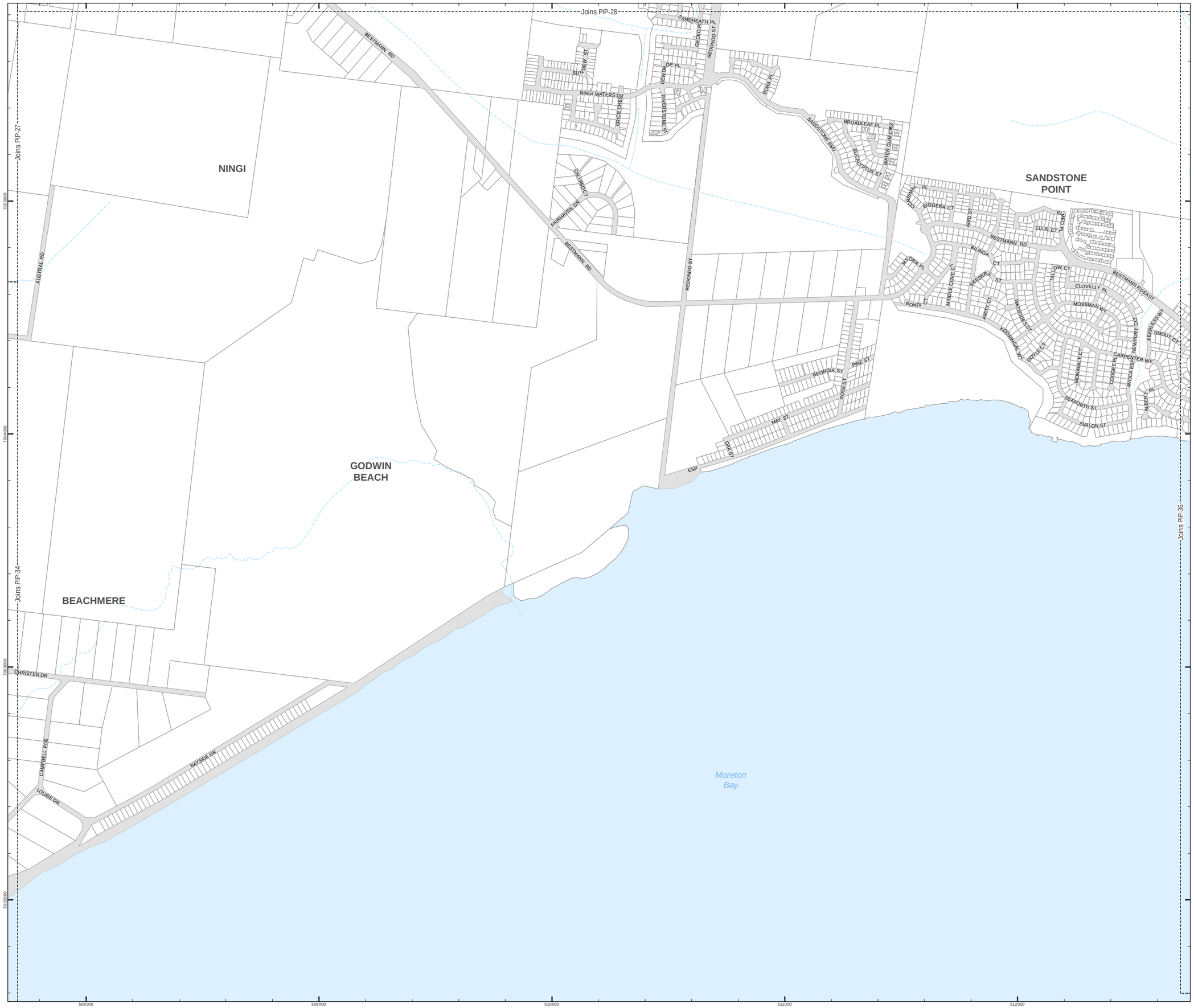

Moreton Bay Regional Council

INFRASTRUCTURE CHARGES RESOLUTION
OPEN SPACE & COMMUNITY INFRASTRUCTURE

- Carto_DCDB_May2015
- Waterways
- Waterbody

Future Infrastructure

- Future Community Infrastructure
- Future Civic Space
- Future Recreation
- Future Sport

Infrastructure Charges Resolution Version 15 June 2015

0 200 400 600 Metres

SCALE (A3): 1:15,000

N

Date Produced: 16 June 2015
Projection: Map Grid of Australia, Zone 56
Horizontal Datum: Geocentric Datum of Australia 1994

© Copyright Moreton Bay Regional Council 2015

DISCLAIMER: Moreton Bay Regional Council supplies this map under the following conditions:- Mapping details are supplied from information contained in the Council's records which may have been furnished to the Council by other persons. Moreton Bay Regional Council gives no warranty or guarantee of any kind, expressed, implied, or statutory, to the correctness or accuracy of the map details or the degree of compliance with any Council standards in this matter. Persons making decisions with financial or legal implications must not rely upon the map details shown on this plan for the purpose of determining whether any particular facts or circumstances exist and the Moreton Bay Regional Council (and its officers and agents) expressly disclaims responsibility for any loss or damage suffered as a result of placing reliance upon this information.

DCDB is reproduced with the permission of the State of Queensland

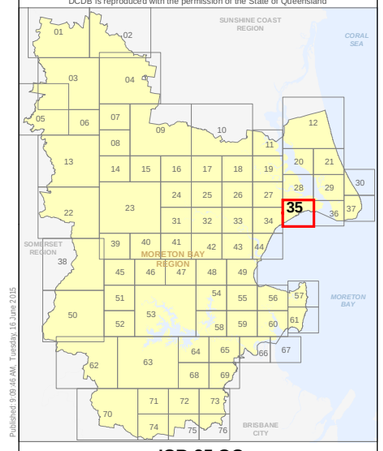

Published 9:09:46 AM, Tuesday, 16 June 2015

ICR-35 OC
ICR Map

ICR_OpenSpaceAndCommunity.mxd

Please Note: Do Not Print using "Page Scaling: Fit to Printable Area", this will distort the scale of the map and impacts quality of text and linework. Please print using setup of A3 paper size and Landscape orientation, with "Page Scaling: None", and you will not see this message.

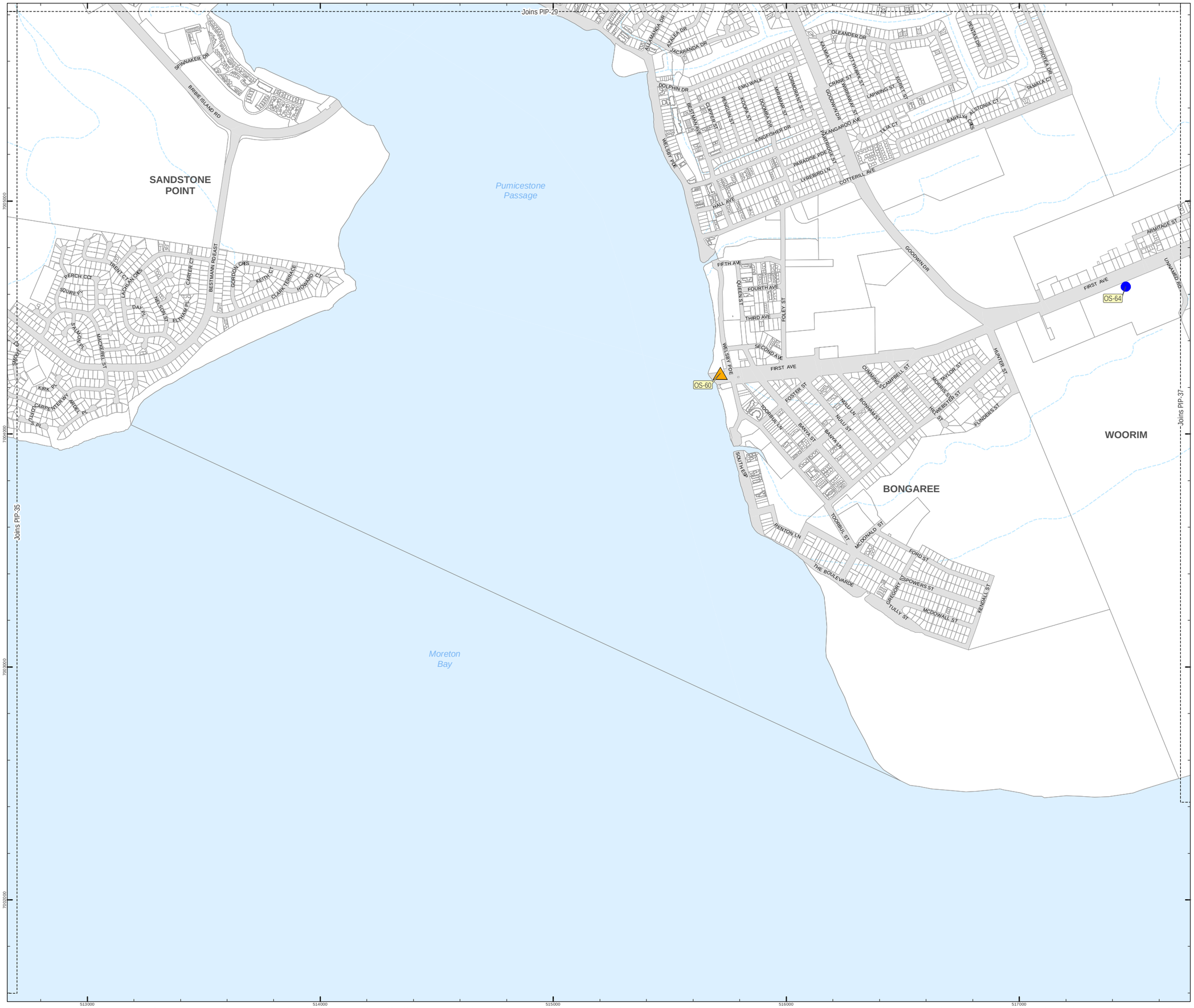

Moreton Bay Regional Council

INFRASTRUCTURE CHARGES RESOLUTION
OPEN SPACE & COMMUNITY INFRASTRUCTURE

- Carto_DCDB_May2015
- Waterways
- Waterbody

Future Infrastructure

- Future Community Infrastructure
- Future Civic Space
- Future Recreation
- Future Sport

Infrastructure Charges Resolution Version 15 June 2015

0 200 400 600 Metres

SCALE (A3): 1:15,000

N

Date Produced: 16 June 2015
Projection: Map Grid of Australia, Zone 56
Horizontal Datum: Geocentric Datum of Australia 1994

© Copyright Moreton Bay Regional Council 2015

DISCLAIMER: Moreton Bay Regional Council supplies this map under the following conditions:- Mapping details are supplied from information contained in the Council's records which may have been furnished to the Council by other persons. Moreton Bay Regional Council gives no warranty or guarantee of any kind, expressed, implied, or statutory, to the correctness or accuracy of the map details or the degree of compliance with any Council standards in this matter. Persons making decisions with financial or legal implications must not rely upon the map details shown on this plan for the purpose of determining whether any particular facts or circumstances exist and the Moreton Bay Regional Council (and its officers and agents) expressly disclaims responsibility for any loss or damage suffered as a result of placing reliance upon this information.

DCDB is reproduced with the permission of the State of Queensland

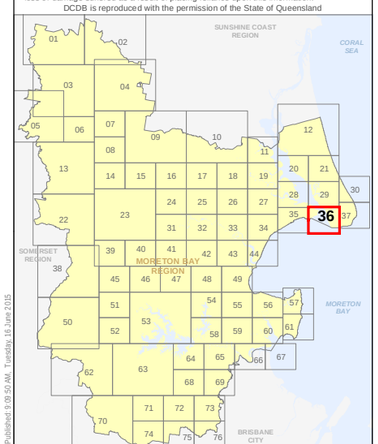

Published 9:09:50 AM, Tuesday, 16 June 2015

ICR-36 OC
ICR Map

ICR_OpenSpaceAndCommunity.mxd

Please Note: Do Not Print using "Page Scaling: Fit to Printable Area", this will distort the scale of the map and impacts quality of text and linework. Please print using setup of A3 paper size and Landscape orientation, with "Page Scaling: None", and you will not see this message.

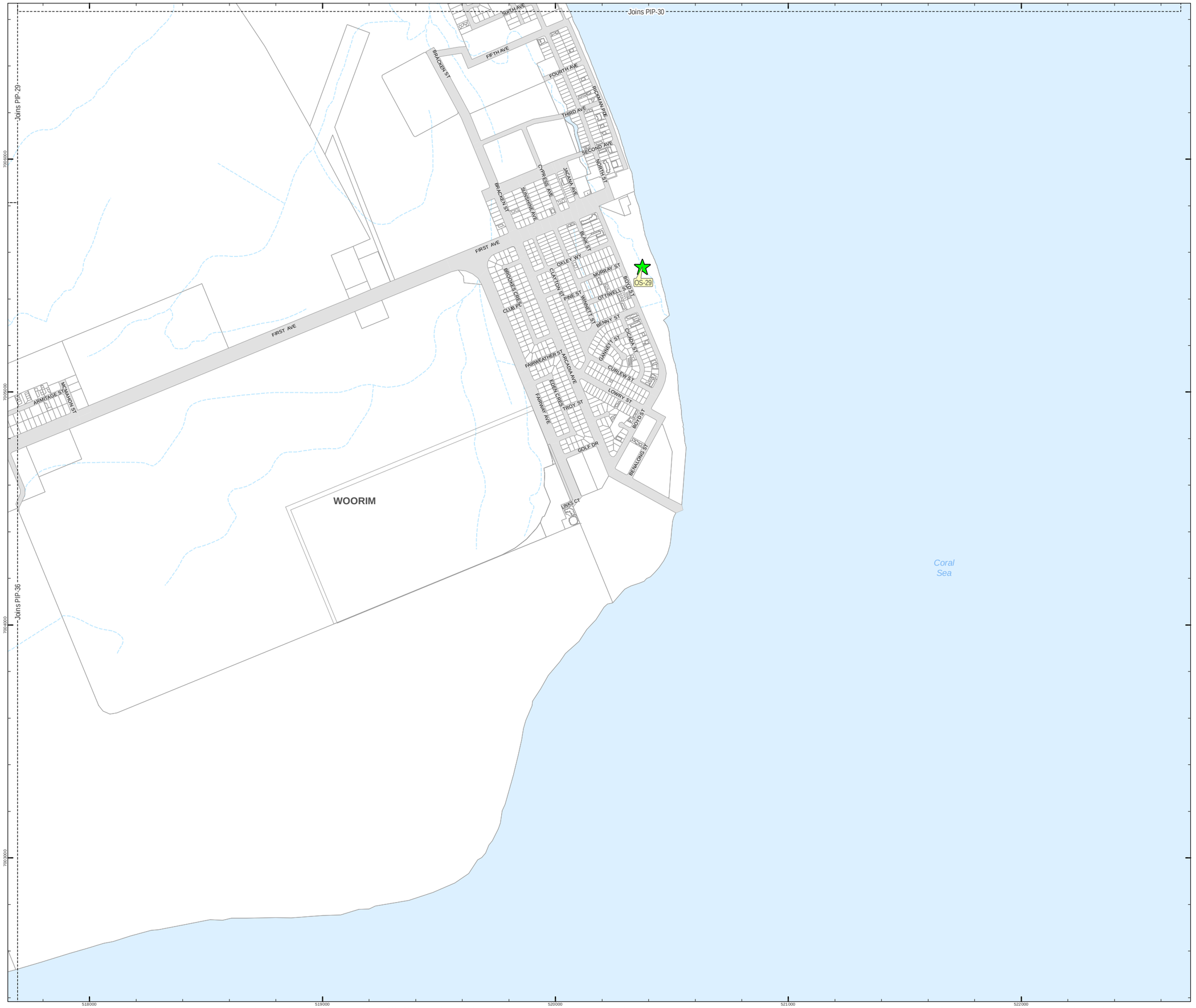

Moreton Bay Regional Council

INFRASTRUCTURE CHARGES RESOLUTION
OPEN SPACE & COMMUNITY INFRASTRUCTURE

- Carto_DCDB_May2015
- Waterways
- Waterbody

Future Infrastructure

- Future Community Infrastructure
- Future Civic Space
- Future Recreation
- Future Sport

Infrastructure Charges Resolution Version 15 June 2015

0 200 400 600 Metres

SCALE (A3): 1:15,000

N

Date Produced: 16 June 2015
Projection: Map Grid of Australia, Zone 56
Horizontal Datum: Geocentric Datum of Australia 1994

© Copyright Moreton Bay Regional Council 2015

DISCLAIMER: Moreton Bay Regional Council supplies this map under the following conditions:- Mapping details are supplied from information contained in the Council's records which may have been furnished to the Council by other persons. Moreton Bay Regional Council gives no warranty or guarantee of any kind, expressed, implied, or statutory, to the correctness or accuracy of the map details or the degree of compliance with any Council standards in this matter. Persons making decisions with financial or legal implications must not rely upon the map details shown on this plan for the purpose of determining whether any particular facts or circumstances exist and the Moreton Bay Regional Council (and its officers and agents) expressly disclaims responsibility for any loss or damage suffered as a result of placing reliance upon this information.

DCDB is reproduced with the permission of the State of Queensland

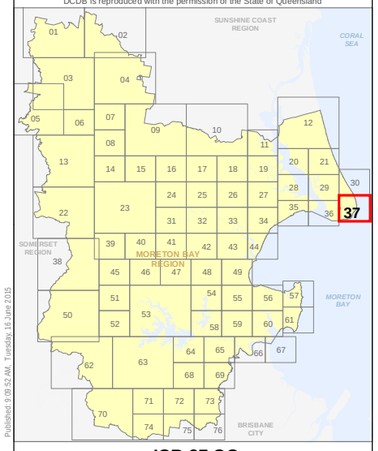

Published 9:09:52 AM, Tuesday, 16 June 2015

ICR-37 OC
ICR Map

ICR_OpenSpaceAndCommunity.mxd

Please Note: Do Not Print using "Page Scaling: Fit to Printable Area", this will distort the scale of the map and impacts quality of text and linework. Please print using setup of A3 paper size and Landscape orientation, with "Page Scaling: None", and you will not see this message.

Joins PIP-22

Joins PIP-39

Joins PIP-45

Joins PIP-51

Joins PIP-50

Outside Moreton Bay Region Local Government Area

OCEAN VIEW

MOUNT PLEASANT

LACEYS CREEK

ARMSTRONG CREEK

MOUNT MEE RD

FREDS RD

KUHN RD

MOUNT BRISBANE RD

PALM CREEK RD

STRATTON RD

CHARLES RD

LACEYS CREEK RD

COSTELLOE RD

ROWE RD

WIRTH RD

MAY RD

KYLES RD

6995000
6994000
6993000
6992000
6991000
6990000

469000
470000
471000
472000
473000
474000
475000
476000
477000
478000

Moreton Bay Regional Council

INFRASTRUCTURE CHARGES RESOLUTION
OPEN SPACE & COMMUNITY INFRASTRUCTURE

- Carto_DCDB_May2015
- Waterways
- Waterbody

Future Infrastructure

- Future Community Infrastructure
- Future Civic Space
- Future Recreation
- Future Sport

Infrastructure Charges Resolution Version 15 June 2015

0 400 800 1,200 Metres

SCALE (A3): 1:30,000

N

Date Produced: 16 June 2015
Projection: Map Grid of Australia, Zone 56
Horizontal Datum: Geocentric Datum of Australia 1994

© Copyright Moreton Bay Regional Council 2015

DISCLAIMER: Moreton Bay Regional Council supplies this map under the following conditions:- Mapping details are supplied from information contained in the Council's records which may have been furnished to the Council by other persons. Moreton Bay Regional Council gives no warranty or guarantee of any kind, expressed, implied, or statutory, to the correctness or accuracy of the map details or the degree of compliance with any Council standards in this matter. Persons making decisions with financial or legal implications must not rely upon the map details shown on this plan for the purpose of determining whether any particular facts or circumstances exist and the Moreton Bay Regional Council (and its officers and agents) expressly disclaims responsibility for any loss or damage suffered as a result of placing reliance upon this information.

DCDB is reproduced with the permission of the State of Queensland

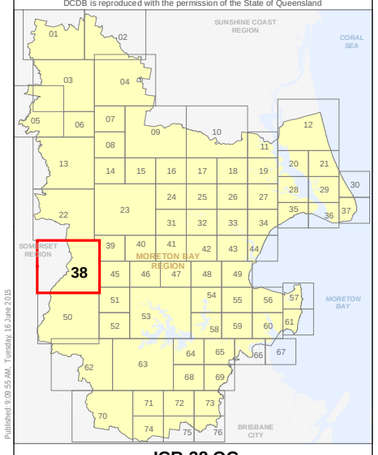

Published 9:09:55 AM- Tuesday, 16 June 2015

ICR-38 OC
ICR Map

ICR_OpenSpaceAndCommunity.mxd

Please Note: Do Not Print using "Page Scaling: Fit to Printable Area", this will distort the scale of the map and impacts quality of text and linework. Please print using setup of A3 paper size and Landscape orientation, with "Page Scaling: None", and you will not see this message.

Moreton Bay Regional Council

INFRASTRUCTURE CHARGES RESOLUTION
OPEN SPACE & COMMUNITY INFRASTRUCTURE

Carto_DCDB_May2015
Waterways
Waterbody

Future Infrastructure

Future Community Infrastructure
Future Civic Space
Future Recreation
Future Sport

Joins PIP-23
Joins PIP-22
Joins PIP-40
Joins PIP-38
Joins PIP-45

MOUNT MEE RD
SEAVIEW CT
DEAN DR
EVANS RD
HARRISON CRES
JAMES RD
ZILLMAN RD
JINIBARA CT
TOWNSEND RD
PACIFIC VISTA CT
FREDS RD
MAY RD
KUHN RD
CLIFFORD RD
RAHES RD
MOUNT PLEASANT RD
BOND RD
EDEN PL
OCEAN VIEW RD

OCEAN VIEW
MOUNT PLEASANT
KING SCRUB

7000000
6998000
6997000
478000
479000
480000
481000
482000

Infrastructure Charges Resolution Version 15 June 2015

0 200 400 600 Metres

SCALE (A3): 1:15,000

N

Date Produced: 16 June 2015
Projection: Map Grid of Australia, Zone 56
Horizontal Datum: Geocentric Datum of Australia 1994

© Copyright Moreton Bay Regional Council 2015

DISCLAIMER: Moreton Bay Regional Council supplies this map under the following conditions:- Mapping details are supplied from information contained in the Council's records which may have been furnished to the Council by other persons. Moreton Bay Regional Council gives no warranty or guarantee of any kind, expressed, implied, or statutory, to the correctness or accuracy of the map details or the degree of compliance with any Council standards in this matter. Persons making decisions with financial or legal implications must not rely upon the map details shown on this plan for the purpose of determining whether any particular facts or circumstances exist and the Moreton Bay Regional Council (and its officers and agents) expressly disclaims responsibility for any loss or damage suffered as a result of placing reliance upon this information.

DCDB is reproduced with the permission of the State of Queensland

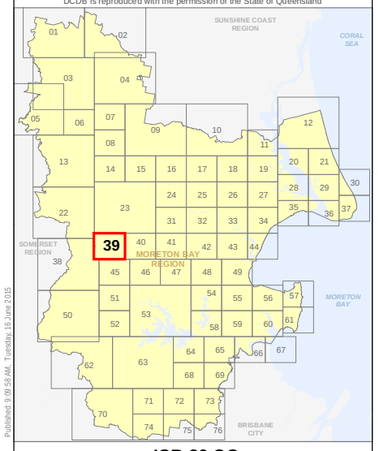

Published 9:09:59 AM , Tuesday, 16 June 2015

ICR-39 OC
ICR Map

ICR_OpenSpaceAndCommunity.mxd

Please Note: Do Not Print using "Page Scaling: Fit to Printable Area", this will distort the scale of the map and impacts quality of text and linework. Please print using setup of A3 paper size and Landscape orientation, with "Page Scaling: None", and you will not see this message.

Joins PIP-23

Joins PIP-39

Joins PIP-41

Joins PIP-45

Joins PIP-46

7000000

6998000

6997000

6995000

483000

484000

485000

486000

487000

ROCKSBERG

OCEAN VIEW

MOORINA

OLD NORTH RD

BEVA CT

CABOOLTURE RIVER RD

HAMPTON RD

FLINDSAY RD

SPRINGFLATS CT

MOORINA RD

PACIFIC VISTA CT

F LINDSAY RD

RUSTYS LN

MOUNTAIN VIEW RD

REDHILL RD

OCEAN VIEW RD

REICK RD

Moreton Bay Regional Council

INFRASTRUCTURE CHARGES RESOLUTION
OPEN SPACE & COMMUNITY INFRASTRUCTURE

- Carto_DCDB_May2015
- Waterways
- Waterbody

Future Infrastructure

- Future Community Infrastructure
- Future Civic Space
- Future Recreation
- Future Sport

Infrastructure Charges Resolution Version 15 June 2015

0 200 400 600 Metres

SCALE (A3): 1:15,000

N

Date Produced: 16 June 2015
Projection: Map Grid of Australia, Zone 56
Horizontal Datum: Geocentric Datum of Australia 1994

© Copyright Moreton Bay Regional Council 2015

DISCLAIMER: Moreton Bay Regional Council supplies this map under the following conditions:- Mapping details are supplied from information contained in the Council's records which may have been furnished to the Council by other persons. Moreton Bay Regional Council gives no warranty or guarantee of any kind, expressed, implied, or statutory, to the correctness or accuracy of the map details or the degree of compliance with any Council standards in this matter. Persons making decisions with financial or legal implications must not rely upon the map details shown on this plan for the purpose of determining whether any particular facts or circumstances exist and the Moreton Bay Regional Council (and its officers and agents) expressly disclaims responsibility for any loss or damage suffered as a result of placing reliance upon this information.

DCDB is reproduced with the permission of the State of Queensland

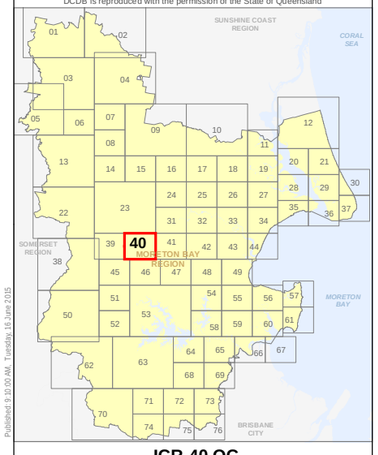

Published 9:10:00 AM, Tuesday, 16 June 2015

ICR-40 OC
ICR Map

ICR_OpenSpaceAndCommunity.mxd

Please Note: Do Not Print using "Page Scaling: Fit to Printable Area", this will distort the scale of the map and impacts quality of text and linework. Please print using setup of A3 paper size and Landscape orientation, with "Page Scaling: None", and you will not see this message.



Moreton Bay Regional Council

INFRASTRUCTURE CHARGES RESOLUTION
OPEN SPACE & COMMUNITY INFRASTRUCTURE

Carto_DCDB_May2015
Waterways
Waterbody

Future Infrastructure
Future Community Infrastructure
Future Civic Space
Future Recreation
Future Sport

Infrastructure Charges Resolution
Version 15 June 2015

0 200 400 600 Metres

SCALE (A3): 1:15,000

N

Date Produced: 16 June 2015
Projection: Map Grid of Australia, Zone 56
Horizontal Datum: Geocentric Datum of Australia 1994

© Copyright Moreton Bay Regional Council 2015

DISCLAIMER: Moreton Bay Regional Council supplies this map under the following conditions:- Mapping details are supplied from information contained in the Council's records which may have been furnished to the Council by other persons. Moreton Bay Regional Council gives no warranty or guarantee of any kind, expressed, implied, or statutory, to the correctness or accuracy of the map details or the degree of compliance with any Council standards in this matter. Persons making decisions with financial or legal implications must not rely upon the map details shown on this plan for the purpose of determining whether any particular facts or circumstances exist and the Moreton Bay Regional Council (and its officers and agents) expressly disclaims responsibility for any loss or damage suffered as a result of placing reliance upon this information.

DCDB is reproduced with the permission of the State of Queensland

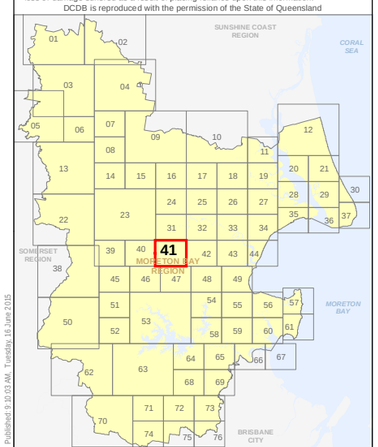

Published: 9:10:03 AM, Tuesday, 16 June 2015

ICR-41 OC
ICR Map

ICR_OpenSpaceAndCommunity.mxd

Please Note: Do Not Print using "Page Scaling: Fit to Printable Area", this will distort the scale of the map and impacts quality of text and linework. Please print using setup of A3 paper size and Landscape orientation, with "Page Scaling: None", and you will not see this message.

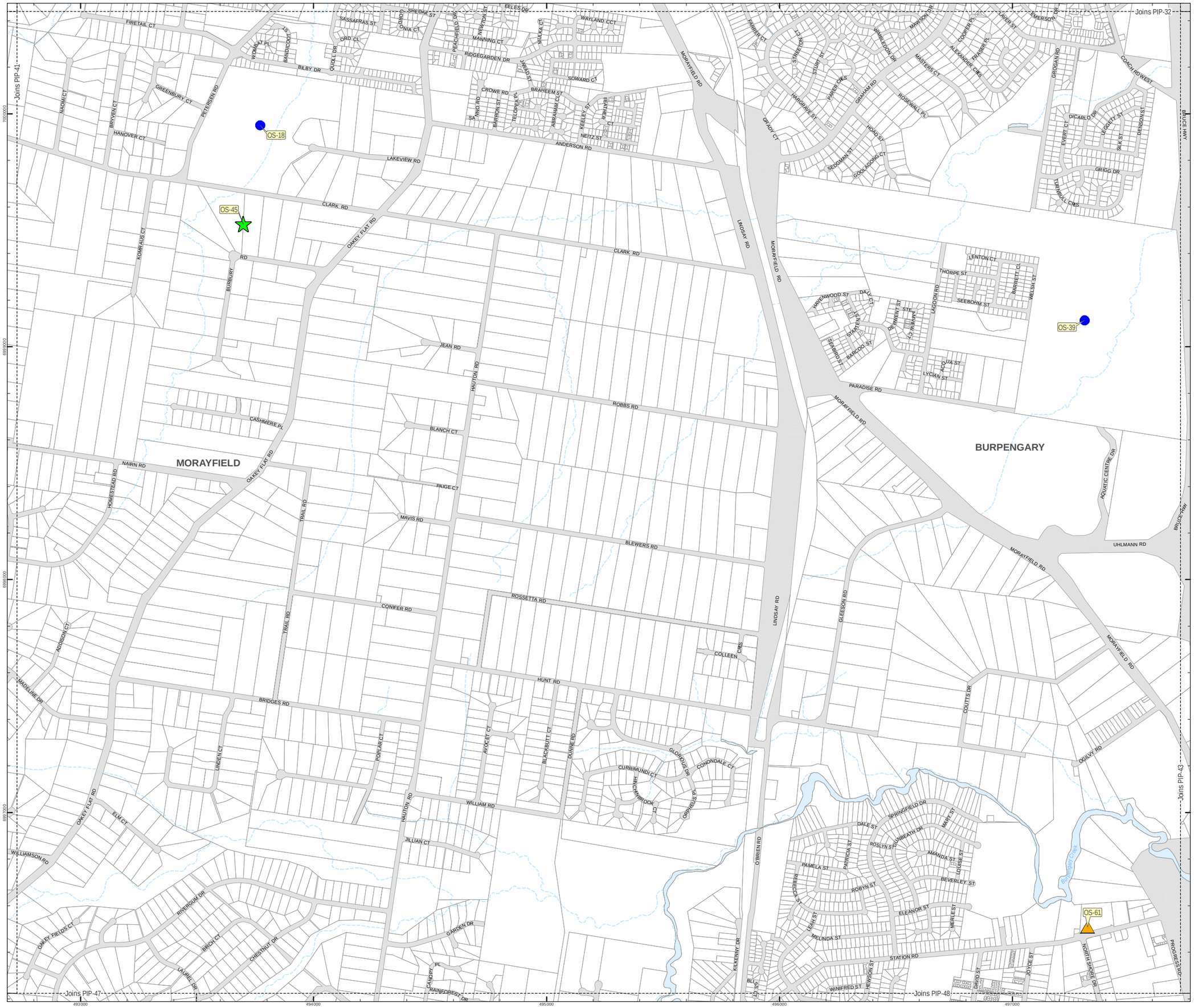

Moreton Bay Regional Council

INFRASTRUCTURE CHARGES RESOLUTION
OPEN SPACE & COMMUNITY INFRASTRUCTURE

- Carto_DCDB_May2015
- Waterways
- Waterbody

Future Infrastructure

- Future Community Infrastructure
- Future Civic Space
- Future Recreation
- Future Sport

Infrastructure Charges Resolution Version 15 June 2015

0 200 400 600 Metres

SCALE (A3): 1:15,000

N

Date Produced: 16 June 2015
Projection: Map Grid of Australia, Zone 56
Horizontal Datum: Geocentric Datum of Australia 1994

© Copyright Moreton Bay Regional Council 2015

DISCLAIMER: Moreton Bay Regional Council supplies this map under the following conditions:- Mapping details are supplied from information contained in the Council's records which may have been furnished to the Council by other persons. Moreton Bay Regional Council gives no warranty or guarantee of any kind, expressed, implied, or statutory, to the correctness or accuracy of the map details or the degree of compliance with any Council standards in this matter. Persons making decisions with financial or legal implications must not rely upon the map details shown on this plan for the purpose of determining whether any particular facts or circumstances exist and the Moreton Bay Regional Council (and its officers and agents) expressly disclaims responsibility for any loss or damage suffered as a result of placing reliance upon this information.

DCDB is reproduced with the permission of the State of Queensland

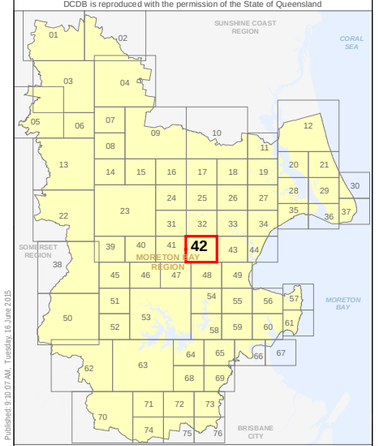

Published 9:10:07 AM, Tuesday, 16 June 2015

ICR-42 OC ICR Map

ICR_OpenSpaceAndCommunity.mxd

Please Note: Do Not Print using "Page Scaling: Fit to Printable Area", this will distort the scale of the map and impacts quality of text and linework. Please print using setup of A3 paper size and Landscape orientation, with "Page Scaling: None", and you will not see this message.

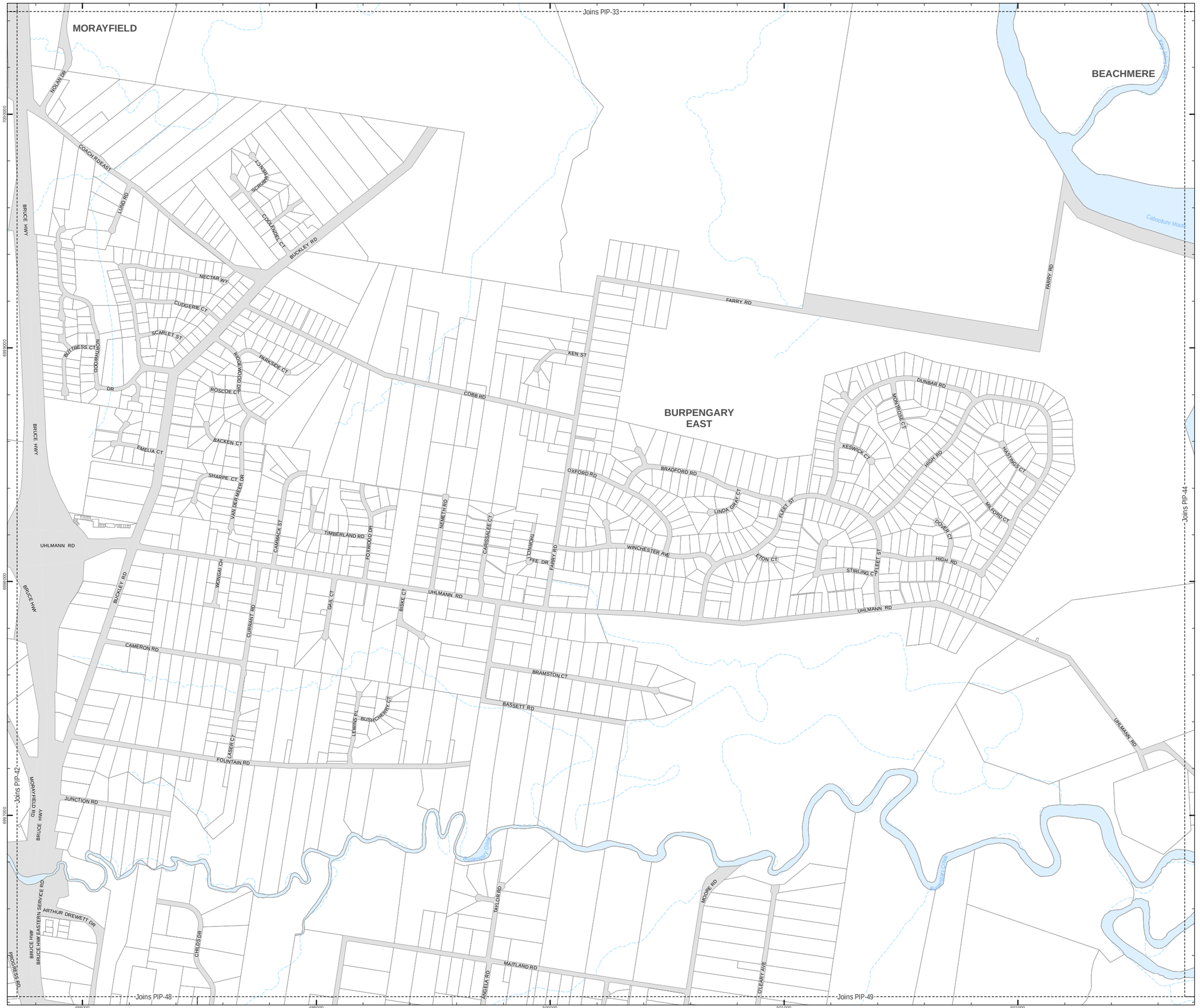

Moreton Bay Regional Council

INFRASTRUCTURE CHARGES RESOLUTION
OPEN SPACE & COMMUNITY INFRASTRUCTURE

- Carto_DCDB_May2015
- Waterways
- Waterbody

Future Infrastructure

- Future Community Infrastructure
- Future Civic Space
- Future Recreation
- Future Sport

Infrastructure Charges Resolution Version 15 June 2015

0 200 400 600 Metres

SCALE (A3): 1:15,000

N

Date Produced: 16 June 2015
Projection: Map Grid of Australia, Zone 56
Horizontal Datum: Geocentric Datum of Australia 1994

© Copyright Moreton Bay Regional Council 2015

DISCLAIMER: Moreton Bay Regional Council supplies this map under the following conditions:- Mapping details are supplied from information contained in the Council's records which may have been furnished to the Council by other persons. Moreton Bay Regional Council gives no warranty or guarantee of any kind, expressed, implied, or statutory, to the correctness or accuracy of the map details or the degree of compliance with any Council standards in this matter. Persons making decisions with financial or legal implications must not rely upon the map details shown on this plan for the purpose of determining whether any particular facts or circumstances exist and the Moreton Bay Regional Council (and its officers and agents) expressly disclaims responsibility for any loss or damage suffered as a result of placing reliance upon this information.

DCDB is reproduced with the permission of the State of Queensland

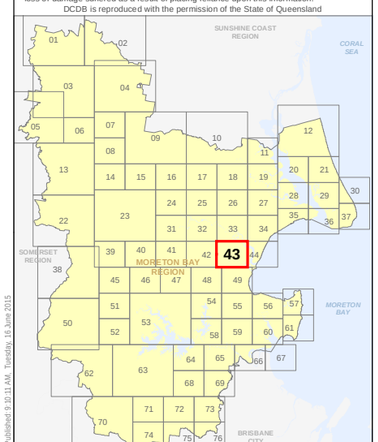

Published 9:10:11 AM, Tuesday, 16 June 2015

ICR-43 OC ICR Map

ICR_OpenSpaceAndCommunity.mxd

Please Note: Do Not Print using "Page Scaling: Fit to Printable Area", this will distort the scale of the map and impacts quality of text and linework. Please print using setup of A3 paper size and Landscape orientation, with "Page Scaling: None", and you will not see this message.

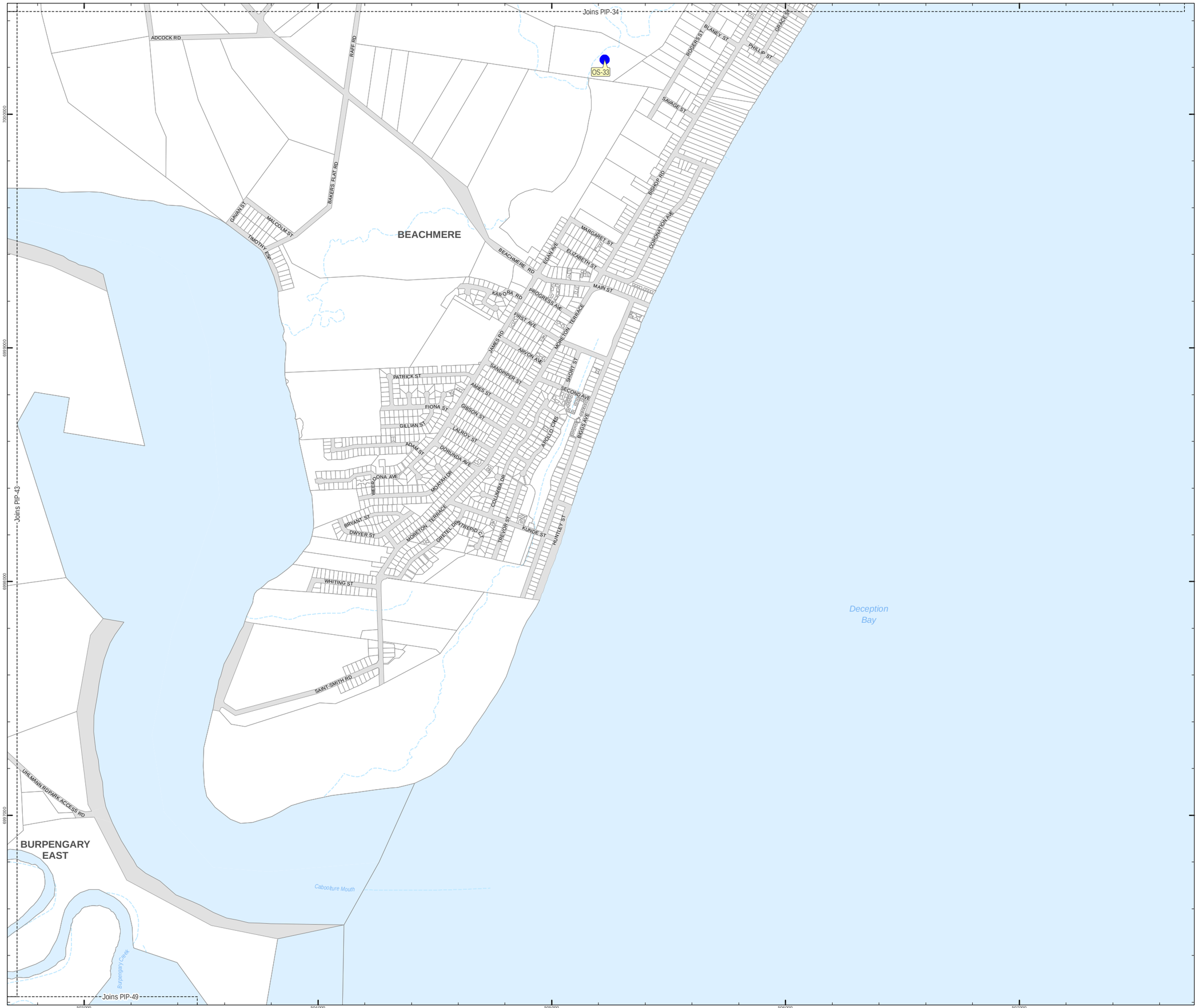

Moreton Bay Regional Council

INFRASTRUCTURE CHARGES RESOLUTION
OPEN SPACE & COMMUNITY INFRASTRUCTURE

- Carto_DCDB_May2015
- Waterways
- Waterbody

Future Infrastructure

- Future Community Infrastructure
- Future Civic Space
- Future Recreation
- Future Sport

Infrastructure Charges Resolution Version 15 June 2015

0 200 400 600 Metres

SCALE (A3): 1:15,000

N

Date Produced: 16 June 2015
Projection: Map Grid of Australia, Zone 56
Horizontal Datum: Geocentric Datum of Australia 1994

© Copyright Moreton Bay Regional Council 2015

DISCLAIMER: Moreton Bay Regional Council supplies this map under the following conditions:- Mapping details are supplied from information contained in the Council's records which may have been furnished to the Council by other persons. Moreton Bay Regional Council gives no warranty or guarantee of any kind, expressed, implied, or statutory, to the correctness or accuracy of the map details or the degree of compliance with any Council standards in this matter. Persons making decisions with financial or legal implications must not rely upon the map details shown on this plan for the purpose of determining whether any particular facts or circumstances exist and the Moreton Bay Regional Council (and its officers and agents) expressly disclaims responsibility for any loss or damage suffered as a result of placing reliance upon this information.

DCDB is reproduced with the permission of the State of Queensland

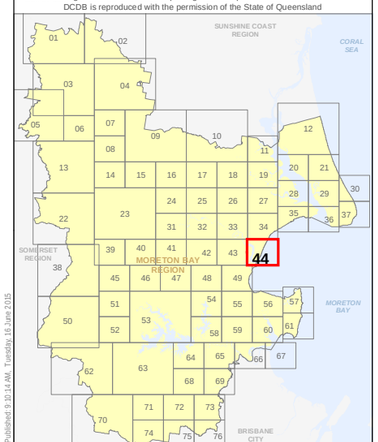

ICR-44 OC ICR Map

Published 9:10:14 AM, Tuesday, 16 June 2015

ICR_OpenSpaceAndCommunity.mxd

Please Note: Do Not Print using "Page Scaling: Fit to Printable Area", this will distort the scale of the map and impacts quality of text and linework. Please print using setup of A3 paper size and Landscape orientation, with "Page Scaling: None", and you will not see this message.

Joins PIP-39

Joins PIP-40

Joins PIP-46

Joins PIP-38

Joins PIP-51

OCEAN VIEW

MOUNT PLEASANT

KING SCRUB

LACEYS CREEK

ARMSTRONG CREEK

DAYBORO

OS-27

BOND RD

RAHES RD

MOUNT PLEASANT RD

HAMILTON RD

CHARLES RD

BAKER RD

LACEYS CREEK RD

TERRORS RD

OCEAN VIEW RD

GRAND VIEW DR

MOUNT MEE RD

TAREENA ST

WIDDEN PL

ROYSTON ST

ENDEAVOUR LA

WATTLEBRAE ST

LYNDHURST RD

FINGERBOARD RD

BRADY ST

SELLIN RD

LESLIE CT

BOBBIE CT

DIANE DR

STACEY CT

TOBY CT

LAURA LN

EDMONDS CT

MCKENZIE ST

RODEO DR

RAIL CL

MILLBROOK ST

HOMESTEAD CT

RIVERVIEW

NUGENT RD

ROWE RD

STRAIN RD

HAY RD

Waterloo Creek

Waterloo Creek

Upper Pine River

Upper Pine River

Upper Pine River

699000

699500

699000

699200

699400

699200

479000

480000

481000

482000

483000

Moreton Bay Regional Council

INFRASTRUCTURE CHARGES RESOLUTION
OPEN SPACE & COMMUNITY INFRASTRUCTURE

Carto_DCDB_May2015

Waterways

Waterbody

Future Infrastructure

Future Community Infrastructure

Future Civic Space

Future Recreation

Future Sport

Infrastructure Charges Resolution Version 15 June 2015

0 200 400 600 Metres

SCALE (A3): 1:15,000

N

Date Produced: 16 June 2015
Projection: Map Grid of Australia, Zone 56
Horizontal Datum: Geocentric Datum of Australia 1994

© Copyright Moreton Bay Regional Council 2015

DISCLAIMER: Moreton Bay Regional Council supplies this map under the following conditions:- Mapping details are supplied from information contained in the Council's records which may have been furnished to the Council by other persons. Moreton Bay Regional Council gives no warranty or guarantee of any kind, expressed, implied, or statutory, to the correctness or accuracy of the map details or the degree of compliance with any Council standards in this matter. Persons making decisions with financial or legal implications must not rely upon the map details shown on this plan for the purpose of determining whether any particular facts or circumstances exist and the Moreton Bay Regional Council (and its officers and agents) expressly disclaims responsibility for any loss or damage suffered as a result of placing reliance upon this information.

DCDB is reproduced with the permission of the State of Queensland

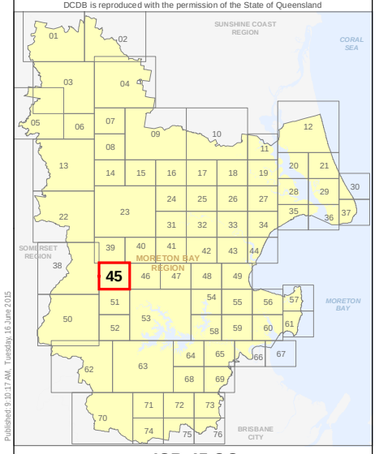

Published: 9:10:17 AM, Tuesday, 16 June 2015

ICR-45 OC ICR Map

ICR_OpenSpaceAndCommunity.mxd

Please Note: Do Not Print using "Page Scaling: Fit to Printable Area", this will distort the scale of the map and impacts quality of text and linework. Please print using setup of A3 paper size and Landscape orientation, with "Page Scaling: None", and you will not see this message.

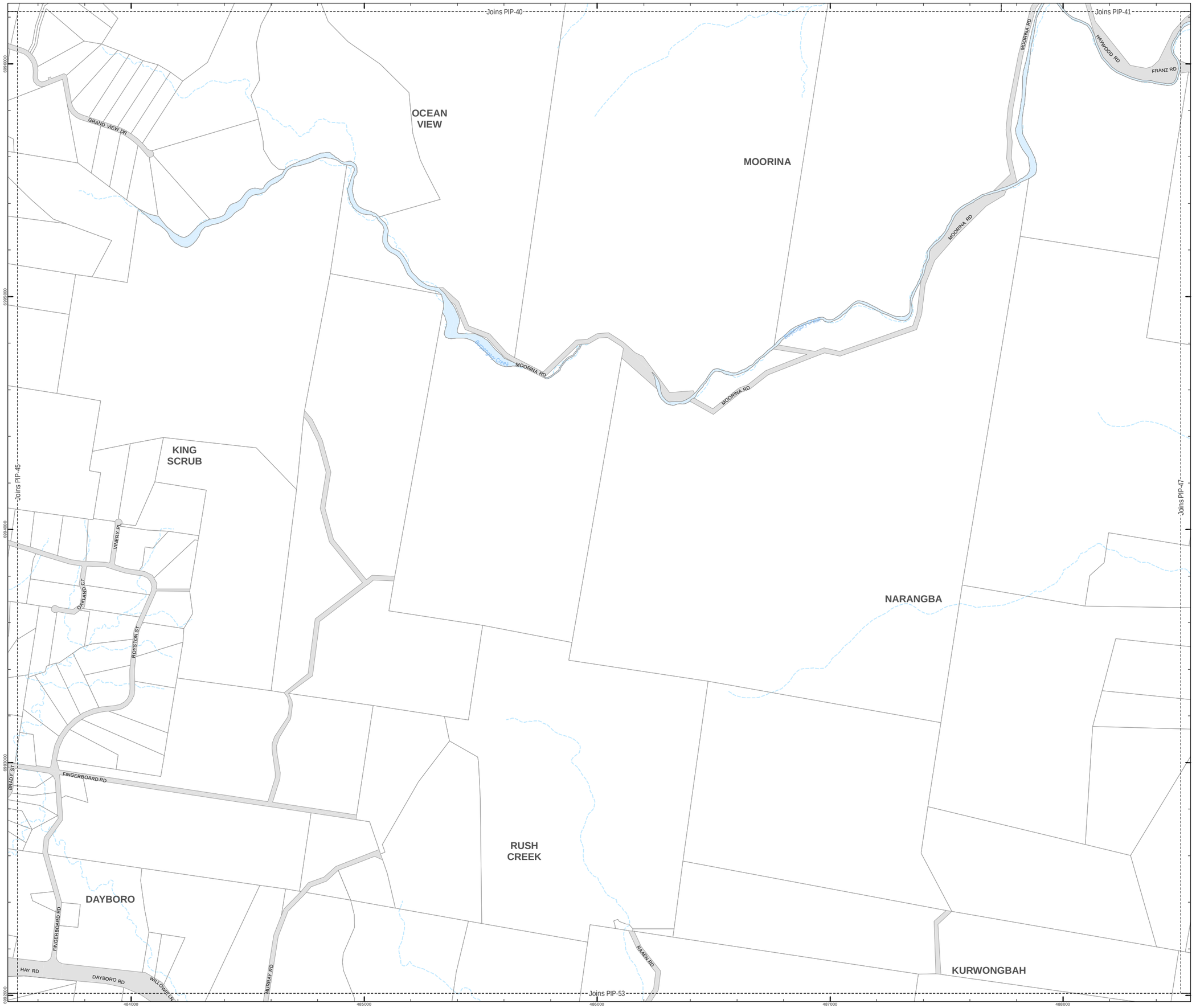

Moreton Bay Regional Council

INFRASTRUCTURE CHARGES RESOLUTION
OPEN SPACE & COMMUNITY INFRASTRUCTURE

- Carto_DCDB_May2015
- Waterways
- Waterbody

Future Infrastructure

- Future Community Infrastructure
- Future Civic Space
- Future Recreation
- Future Sport

Infrastructure Charges Resolution Version 15 June 2015

0 200 400 600 Metres

SCALE (A3): 1:15,000

N

Date Produced: 16 June 2015
Projection: Map Grid of Australia, Zone 56
Horizontal Datum: Geocentric Datum of Australia 1994

© Copyright Moreton Bay Regional Council 2015

DISCLAIMER: Moreton Bay Regional Council supplies this map under the following conditions:- Mapping details are supplied from information contained in the Council's records which may have been furnished to the Council by other persons. Moreton Bay Regional Council gives no warranty or guarantee of any kind, expressed, implied, or statutory, to the correctness or accuracy of the map details or the degree of compliance with any Council standards in this matter. Persons making decisions with financial or legal implications must not rely upon the map details shown on this plan for the purpose of determining whether any particular facts or circumstances exist and the Moreton Bay Regional Council (and its officers and agents) expressly disclaims responsibility for any loss or damage suffered as a result of placing reliance upon this information.

DCDB is reproduced with the permission of the State of Queensland

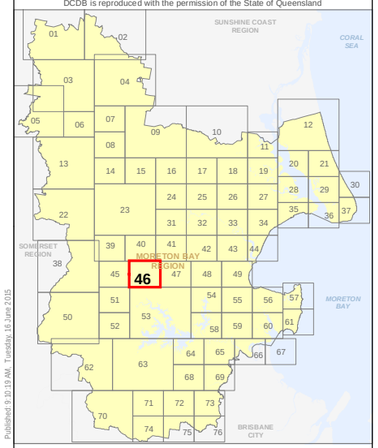

Published 9:10:19 AM, Tuesday, 16 June 2015

ICR-46 OC
ICR Map

ICR_OpenSpaceAndCommunity.mxd

Please Note: Do Not Print using "Page Scaling: Fit to Printable Area", this will distort the scale of the map and impacts quality of text and linework. Please print using setup of A3 paper size and Landscape orientation, with "Page Scaling: None", and you will not see this message.

Joins PIP-41

Joins PIP-42

Joins PIP-46

Joins PIP-48

Joins PIP-53

MOORINA

MORAYFIELD

BURPENGARY

NARANGBA

KURWONGBAH

HAYWOOD RD

FRANZ RD

JACKO PL

SCHULZ RD

RODEN DR

RAYNBIRD RD

ALF DOBSON RD

PRAISE MOUNTAIN RD

ROBERTS RD

SMITHS RD NORTH

BROWNS CREEK RD

OAKEY FLAT RD

RIVERGUM DR

ASH CT

MULBERRY CT

LAUREL DR

ROWLEY RD

MAYFIELD CRES

ASPEN CT

ROSEWOOD CT

HAWTHORN RD

REEGUM DR

FACER RD

IRONWOOD RD

KOEL DR

WALNUT CT

LILLY PILLY CT

JASMINE PL

SYCAMORE CT

YELLOW ROBIN CT

CREEKSIDE DR

CORONATA CRES

MAIDENHAIR DR

FOREST RIDGE DR

YOUNG RD

TUCKEROO ST

BOPPEE CT

QUONDONG CT

MANGO CRES

LOFTY CT

TAMARILLO CT

CITRUS CT

LYNDON CT

TOONA CT

WOOLLOMES CT

GRACE CRES

GUBBURRA AV

SOVEREIGN DR

PICCABEEN CT

FOREST RIDGE DR

FRIARBIRD DR

PALMER PL

FIGBIRD PL

JARDINE PL

HIGHLANDS DR

GILES CR DR

OLLCROSS CT

KILMARNOCK CT

RIFLE RANGE RD

FLORENCE CT

PIONEER DR

GUBBURRA AV

INFRASTRUCTURE CHARGES RESOLUTION OPEN SPACE & COMMUNITY INFRASTRUCTURE

Carto_DCDB_May2015

Waterways

Waterbody

Future Infrastructure

Future Community Infrastructure

Future Civic Space

Future Recreation

Future Sport

Infrastructure Charges Resolution Version 15 June 2015

0 200 400 600 Metres

SCALE (A3): 1:15,000

N

Date Produced: 16 June 2015
Projection: Map Grid of Australia, Zone 56
Horizontal Datum: Geocentric Datum of Australia 1994

© Copyright Moreton Bay Regional Council 2015

DISCLAIMER: Moreton Bay Regional Council supplies this map under the following conditions:- Mapping details are supplied from information contained in the Council's records which may have been furnished to the Council by other persons. Moreton Bay Regional Council gives no warranty or guarantee of any kind, expressed, implied, or statutory, to the correctness or accuracy of the map details or the degree of compliance with any Council standards in this matter. Persons making decisions with financial or legal implications must not rely upon the map details shown on this plan for the purpose of determining whether any particular facts or circumstances exist and the Moreton Bay Regional Council (and its officers and agents) expressly disclaims responsibility for any loss or damage suffered as a result of placing reliance upon this information.

DCDB is reproduced with the permission of the State of Queensland

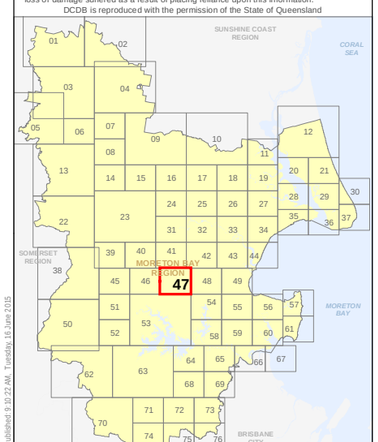

ICR-47 OC ICR Map

Published: 9:10:22 AM- Tuesday, 16 June 2015

ICR_OpenSpaceAndCommunity.mxd

Please Note: Do Not Print using "Page Scaling: Fit to Printable Area", this will distort the scale of the map and impacts quality of text and linework. Please print using setup of A3 paper size and Landscape orientation, with "Page Scaling: None", and you will not see this message.



Moreton Bay Regional Council

INFRASTRUCTURE CHARGES RESOLUTION
OPEN SPACE & COMMUNITY INFRASTRUCTURE

- Carto_DCDB_May2015
- Waterways
- Waterbody

Future Infrastructure

- Future Community Infrastructure
- Future Civic Space
- Future Recreation
- Future Sport

Infrastructure Charges Resolution Version 15 June 2015

0 200 400 600 Metres

SCALE (A3): 1:15,000

N

Date Produced: 16 June 2015
Projection: Map Grid of Australia, Zone 56
Horizontal Datum: Geocentric Datum of Australia 1994

© Copyright Moreton Bay Regional Council 2015

DISCLAIMER: Moreton Bay Regional Council supplies this map under the following conditions:- Mapping details are supplied from information contained in the Council's records which may have been furnished to the Council by other persons. Moreton Bay Regional Council gives no warranty or guarantee of any kind, expressed, implied, or statutory, to the correctness or accuracy of the map details or the degree of compliance with any Council standards in this matter. Persons making decisions with financial or legal implications must not rely upon the map details shown on this plan for the purpose of determining whether any particular facts or circumstances exist and the Moreton Bay Regional Council (and its officers and agents) expressly disclaims responsibility for any loss or damage suffered as a result of placing reliance upon this information.

DCDB is reproduced with the permission of the State of Queensland

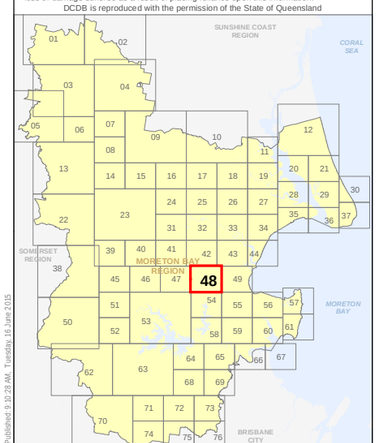

ICR-48 OC ICR Map

Published: 9:10:29 AM, Tuesday, 16 June 2015

ICR_OpenSpaceAndCommunity.mxd

Please Note: Do Not Print using "Page Scaling: Fit to Printable Area", this will distort the scale of the map and impacts quality of text and linework. Please print using setup of A3 paper size and Landscape orientation, with "Page Scaling: None", and you will not see this message.

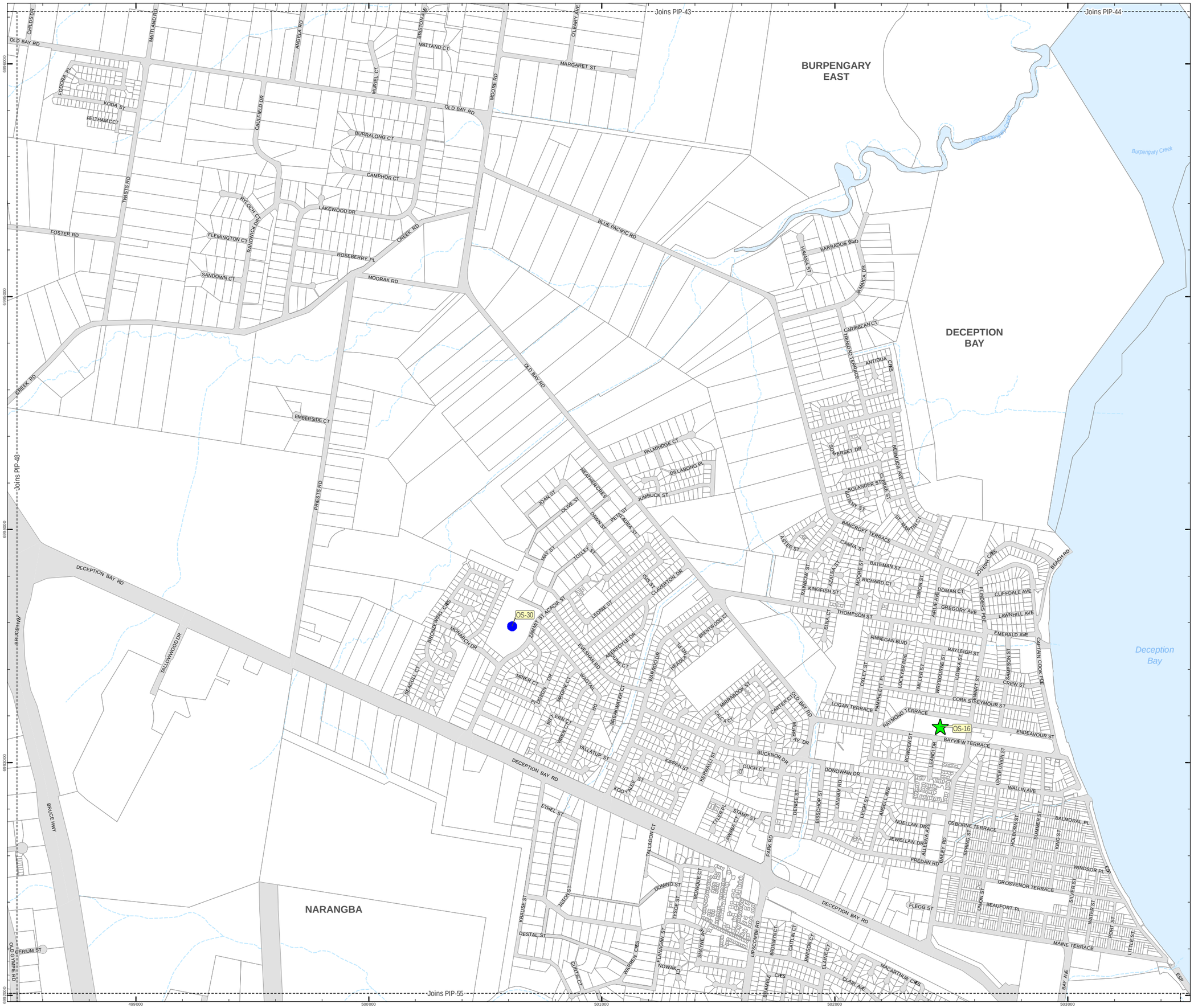

Moreton Bay Regional Council

INFRASTRUCTURE CHARGES RESOLUTION
OPEN SPACE & COMMUNITY INFRASTRUCTURE

- Carto_DCDB_May2015
- Waterways
- Waterbody

Future Infrastructure

- Future Community Infrastructure
- Future Civic Space
- Future Recreation
- Future Sport

Infrastructure Charges Resolution Version 15 June 2015

0 200 400 600 Metres

SCALE (A3): 1:15,000

N

Date Produced: 16 June 2015
Projection: Map Grid of Australia, Zone 56
Horizontal Datum: Geocentric Datum of Australia 1994

© Copyright Moreton Bay Regional Council 2015

DISCLAIMER: Moreton Bay Regional Council supplies this map under the following conditions:- Mapping details are supplied from information contained in the Council's records which may have been furnished to the Council by other persons. Moreton Bay Regional Council gives no warranty or guarantee of any kind, expressed, implied, or statutory, to the correctness or accuracy of the map details or the degree of compliance with any Council standards in this matter. Persons making decisions with financial or legal implications must not rely upon the map details shown on this plan for the purpose of determining whether any particular facts or circumstances exist and the Moreton Bay Regional Council (and its officers and agents) expressly disclaims responsibility for any loss or damage suffered as a result of placing reliance upon this information.

DCDB is reproduced with the permission of the State of Queensland

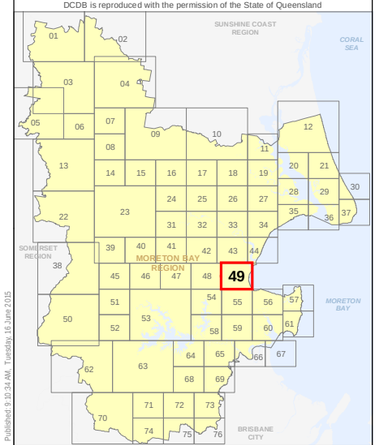

Published 9:10:34 AM, Tuesday, 16 June 2015

ICR-49 OC
ICR Map

ICR_OpenSpaceAndCommunity.mxd

Please Note: Do Not Print using "Page Scaling: Fit to Printable Area", this will distort the scale of the map and impacts quality of text and linework. Please print using setup of A3 paper size and Landscape orientation, with "Page Scaling: None", and you will not see this message.

Joins PIP-38

Joins PIP-51

Joins PIP-52

Joins PIP-62

Outside Moreton Bay Region Local Government Area

ARMSTRONG CREEK

LACEYS CREEK

KOBBLE CREEK

MAY RD
WIRTH RD
LACEYS CREEK RD
INGLIS CT
MACDONALD DR
RAYNBIRD CREEK RD
RUCKER RD
MYLES RD
ROWE RD
BAKER RD
BAXTERS CREEK RD
WOODWARD RD

6991000
6990000
6989000
6988000
6987000
6986000
6985000
6984000
6983000

469000
470000
471000
472000
473000
474000
475000
476000
477000
478000

Moreton Bay Regional Council

INFRASTRUCTURE CHARGES RESOLUTION
OPEN SPACE & COMMUNITY INFRASTRUCTURE

- Carto_DCDB_May2015
- Waterways
- Waterbody

Future Infrastructure

- Future Community Infrastructure
- Future Civic Space
- Future Recreation
- Future Sport

Infrastructure Charges Resolution Version 15 June 2015

0 400 800 1,200 Metres

SCALE (A3): 1:30,000

N

Date Produced: 16 June 2015
Projection: Map Grid of Australia, Zone 56
Horizontal Datum: Geocentric Datum of Australia 1994

© Copyright Moreton Bay Regional Council 2015

DISCLAIMER: Moreton Bay Regional Council supplies this map under the following conditions:- Mapping details are supplied from information contained in the Council's records which may have been furnished to the Council by other persons. Moreton Bay Regional Council gives no warranty or guarantee of any kind, expressed, implied, or statutory, to the correctness or accuracy of the map details or the degree of compliance with any Council standards in this matter. Persons making decisions with financial or legal implications must not rely upon the map details shown on this plan for the purpose of determining whether any particular facts or circumstances exist and the Moreton Bay Regional Council (and its officers and agents) expressly disclaims responsibility for any loss or damage suffered as a result of placing reliance upon this information.

DCDB is reproduced with the permission of the State of Queensland

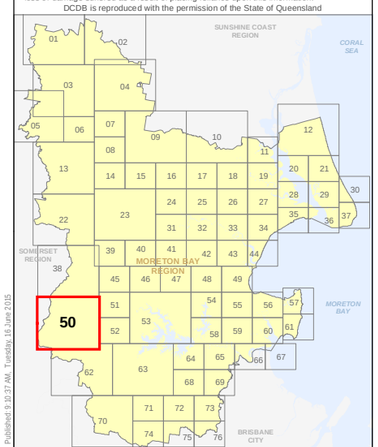

Published: 9:10:37 AM, Tuesday, 16 June 2015

ICR-50 OC ICR Map

ICR_OpenSpaceAndCommunity.mxd

Please Note: Do Not Print using "Page Scaling: Fit to Printable Area", this will distort the scale of the map and impacts quality of text and linework. Please print using setup of A3 paper size and Landscape orientation, with "Page Scaling: None", and you will not see this message.

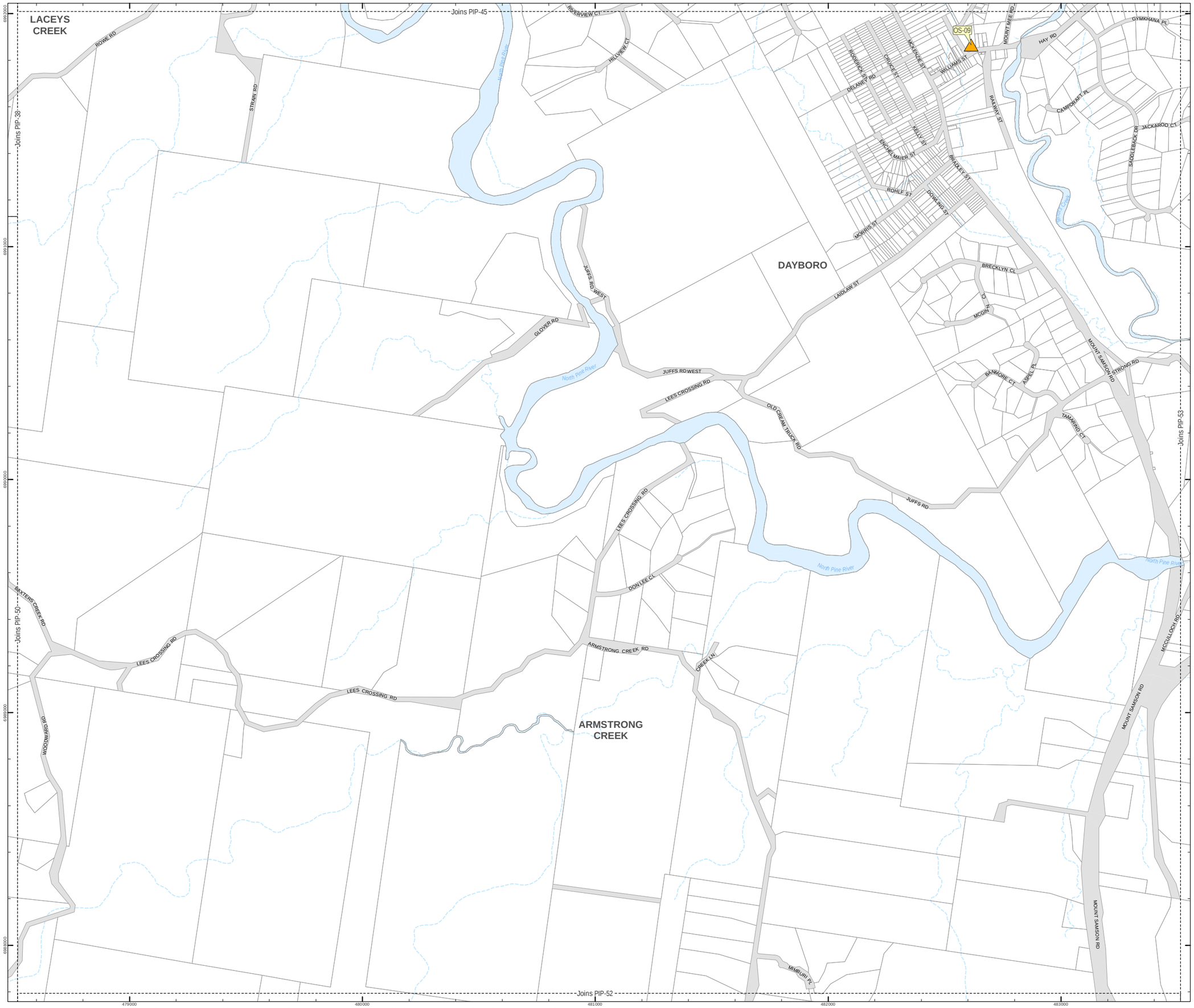

Moreton Bay Regional Council

INFRASTRUCTURE CHARGES RESOLUTION
OPEN SPACE & COMMUNITY INFRASTRUCTURE

Carto_DCDB_May2015
Waterways
Waterbody

Future Infrastructure
Future Community Infrastructure
Future Civic Space
Future Recreation
Future Sport

Infrastructure Charges Resolution
Version 15 June 2015

0 200 400 600 Metres
SCALE (A3): 1:15,000

N

Date Produced: 16 June 2015
Projection: Map Grid of Australia, Zone 56
Horizontal Datum: Geocentric Datum of Australia 1994

© Copyright Moreton Bay Regional Council 2015

DISCLAIMER: Moreton Bay Regional Council supplies this map under the following conditions:- Mapping details are supplied from information contained in the Council's records which may have been furnished to the Council by other persons. Moreton Bay Regional Council gives no warranty or guarantee of any kind, expressed, implied, or statutory, to the correctness or accuracy of the map details or the degree of compliance with any Council standards in this matter. Persons making decisions with financial or legal implications must not rely upon the map details shown on this plan for the purpose of determining whether any particular facts or circumstances exist and the Moreton Bay Regional Council (and its officers and agents) expressly disclaims responsibility for any loss or damage suffered as a result of placing reliance upon this information.

DCDB is reproduced with the permission of the State of Queensland

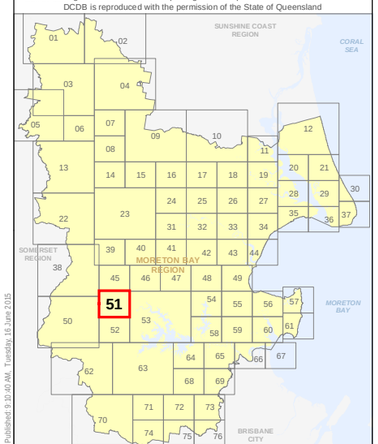

Published 9:10:40 AM, Tuesday, 16 June 2015

ICR-51 OC
ICR Map

ICR_OpenSpaceAndCommunity.mxd

Please Note: Do Not Print using "Page Scaling: Fit to Printable Area", this will distort the scale of the map and impacts quality of text and linework. Please print using setup of A3 paper size and Landscape orientation, with "Page Scaling: None", and you will not see this message.

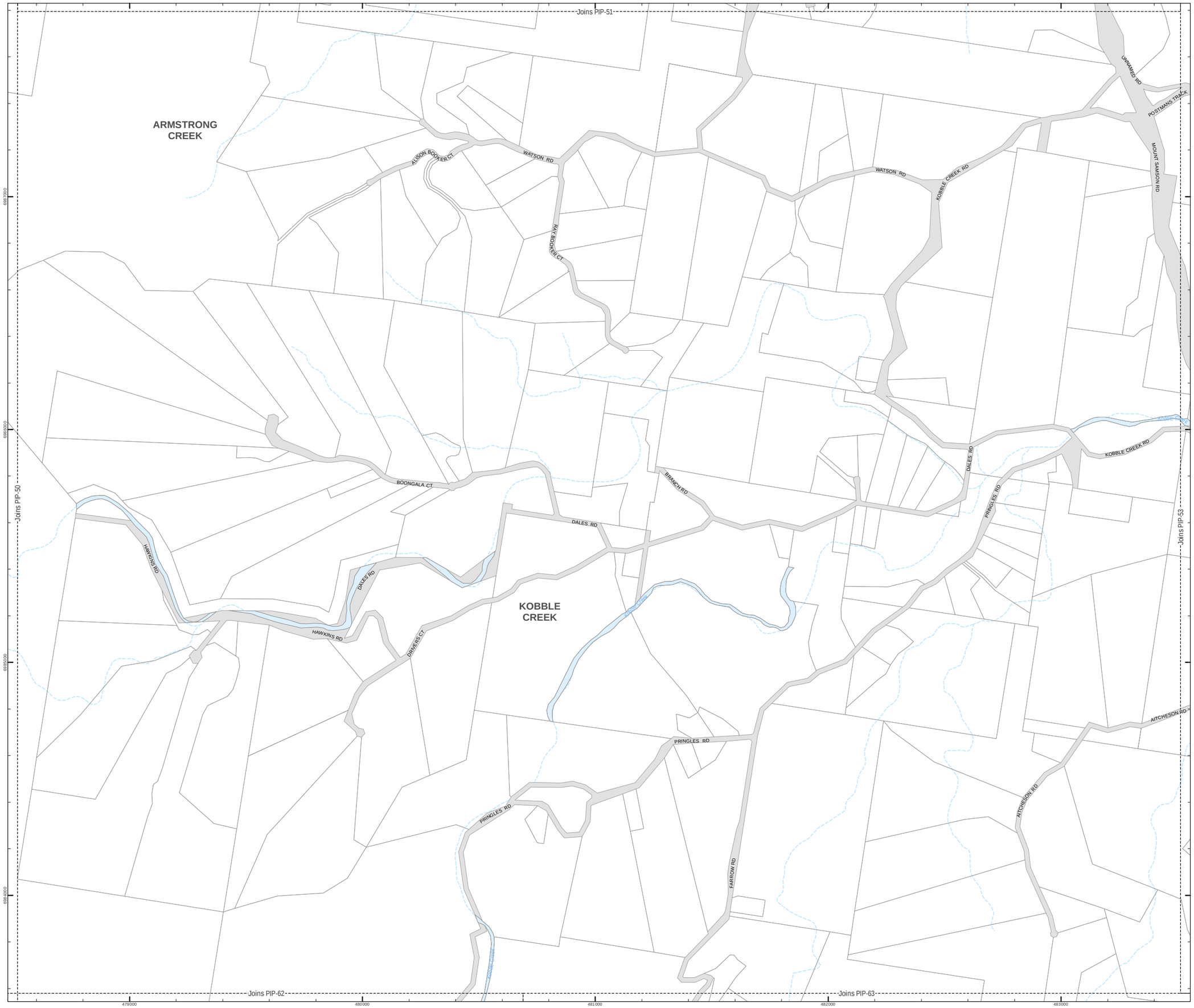

Moreton Bay Regional Council

INFRASTRUCTURE CHARGES RESOLUTION
OPEN SPACE & COMMUNITY INFRASTRUCTURE

- Carto_DCDB_May2015
- Waterways
- Waterbody

Future Infrastructure

- Future Community Infrastructure
- Future Civic Space
- Future Recreation
- Future Sport

Infrastructure Charges Resolution Version 15 June 2015

0 200 400 600 Metres

SCALE (A3): 1:15,000

N

Date Produced: 16 June 2015
Projection: Map Grid of Australia, Zone 56
Horizontal Datum: Geocentric Datum of Australia 1994

© Copyright Moreton Bay Regional Council 2015

DISCLAIMER: Moreton Bay Regional Council supplies this map under the following conditions:- Mapping details are supplied from information contained in the Council's records which may have been furnished to the Council by other persons. Moreton Bay Regional Council gives no warranty or guarantee of any kind, expressed, implied, or statutory, to the correctness or accuracy of the map details or the degree of compliance with any Council standards in this matter. Persons making decisions with financial or legal implications must not rely upon the map details shown on this plan for the purpose of determining whether any particular facts or circumstances exist and the Moreton Bay Regional Council (and its officers and agents) expressly disclaims responsibility for any loss or damage suffered as a result of placing reliance upon this information.

DCDB is reproduced with the permission of the State of Queensland

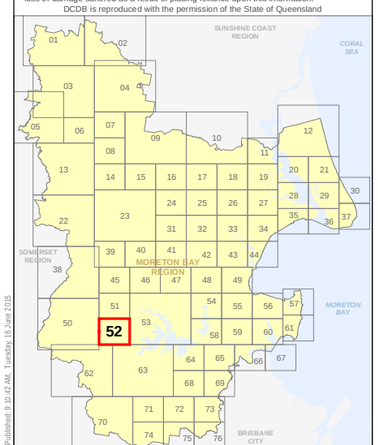

ICR-52 OC
ICR Map

Published 9:10:42 AM, Tuesday, 16 June 2015

ICR_OpenSpaceAndCommunity.mxd

Please Note: Do Not Print using "Page Scaling: Fit to Printable Area", this will distort the scale of the map and impacts quality of text and linework. Please print using setup of A3 paper size and Landscape orientation, with "Page Scaling: None", and you will not see this message.

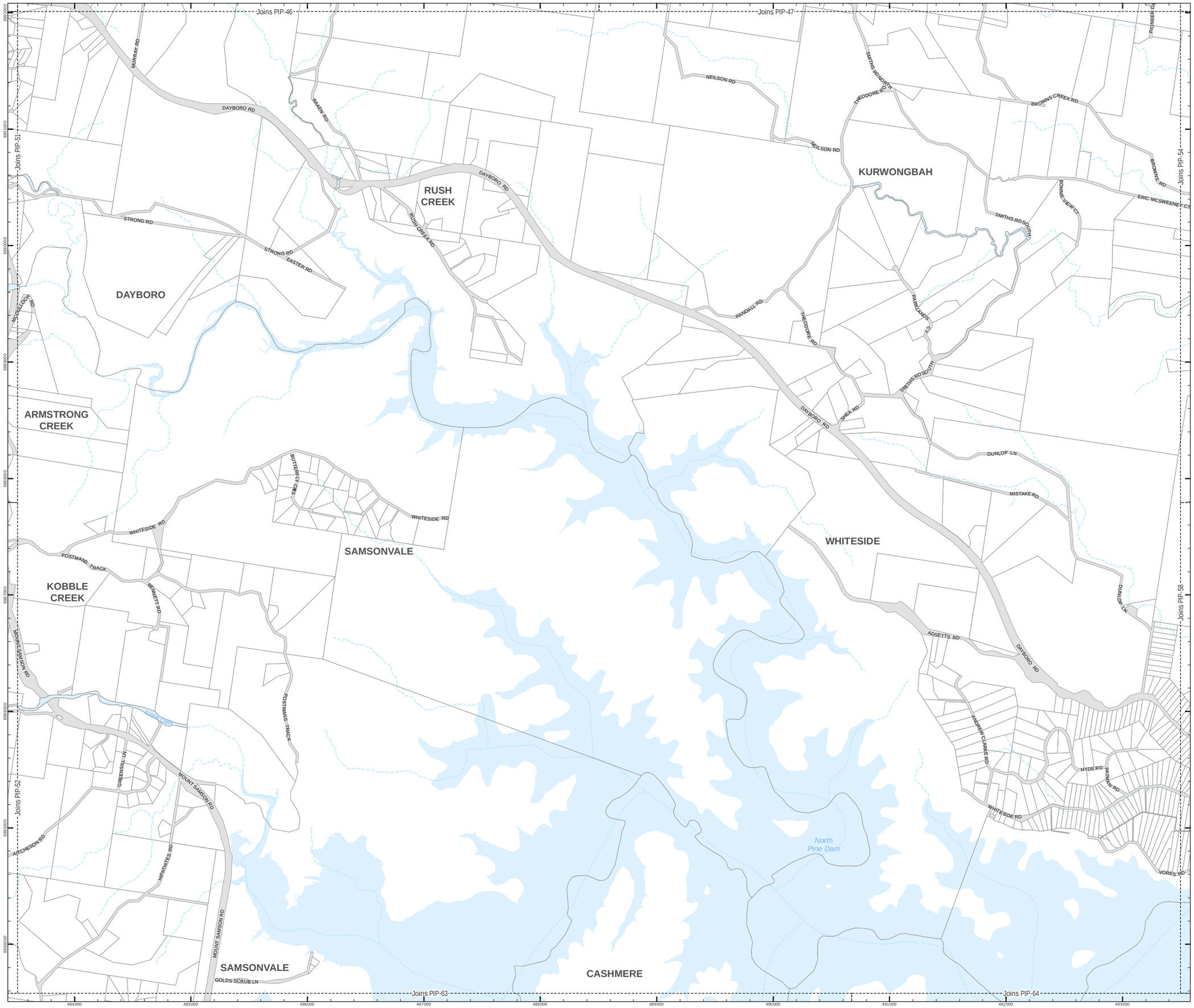

Moreton Bay Regional Council

INFRASTRUCTURE CHARGES RESOLUTION
OPEN SPACE & COMMUNITY INFRASTRUCTURE

- Carto_DCDB_May2015
- Waterways
- Waterbody

Future Infrastructure

- Future Community Infrastructure
- Future Civic Space
- Future Recreation
- Future Sport

Infrastructure Charges Resolution Version 15 June 2015

0 400 800 1,200 Metres

SCALE (A3): 1:30,000

N

Date Produced: 16 June 2015
Projection: Map Grid of Australia, Zone 56
Horizontal Datum: Geocentric Datum of Australia 1994

© Copyright Moreton Bay Regional Council 2015

DISCLAIMER: Moreton Bay Regional Council supplies this map under the following conditions:- Mapping details are supplied from information contained in the Council's records which may have been furnished to the Council by other persons. Moreton Bay Regional Council gives no warranty or guarantee of any kind, expressed, implied, or statutory, to the correctness or accuracy of the map details or the degree of compliance with any Council standards in this matter. Persons making decisions with financial or legal implications must not rely upon the map details shown on this plan for the purpose of determining whether any particular facts or circumstances exist and the Moreton Bay Regional Council (and its officers and agents) expressly disclaims responsibility for any loss or damage suffered as a result of placing reliance upon this information.

DCDB is reproduced with the permission of the State of Queensland

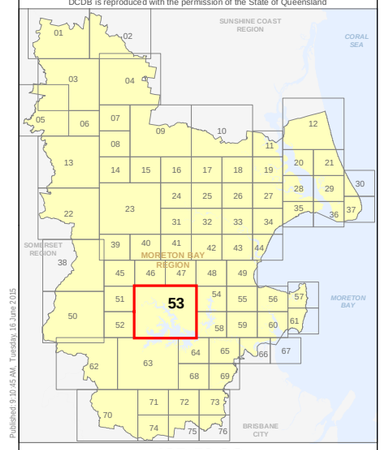

ICR-53 OC ICR Map

Published 9:10:45 AM, Tuesday, 16 June 2015

ICR_OpenSpaceAndCommunity.mxd

Please Note: Do Not Print using "Page Scaling: Fit to Printable Area", this will distort the scale of the map and impacts quality of text and linework. Please print using setup of A3 paper size and Landscape orientation, with "Page Scaling: None", and you will not see this message.

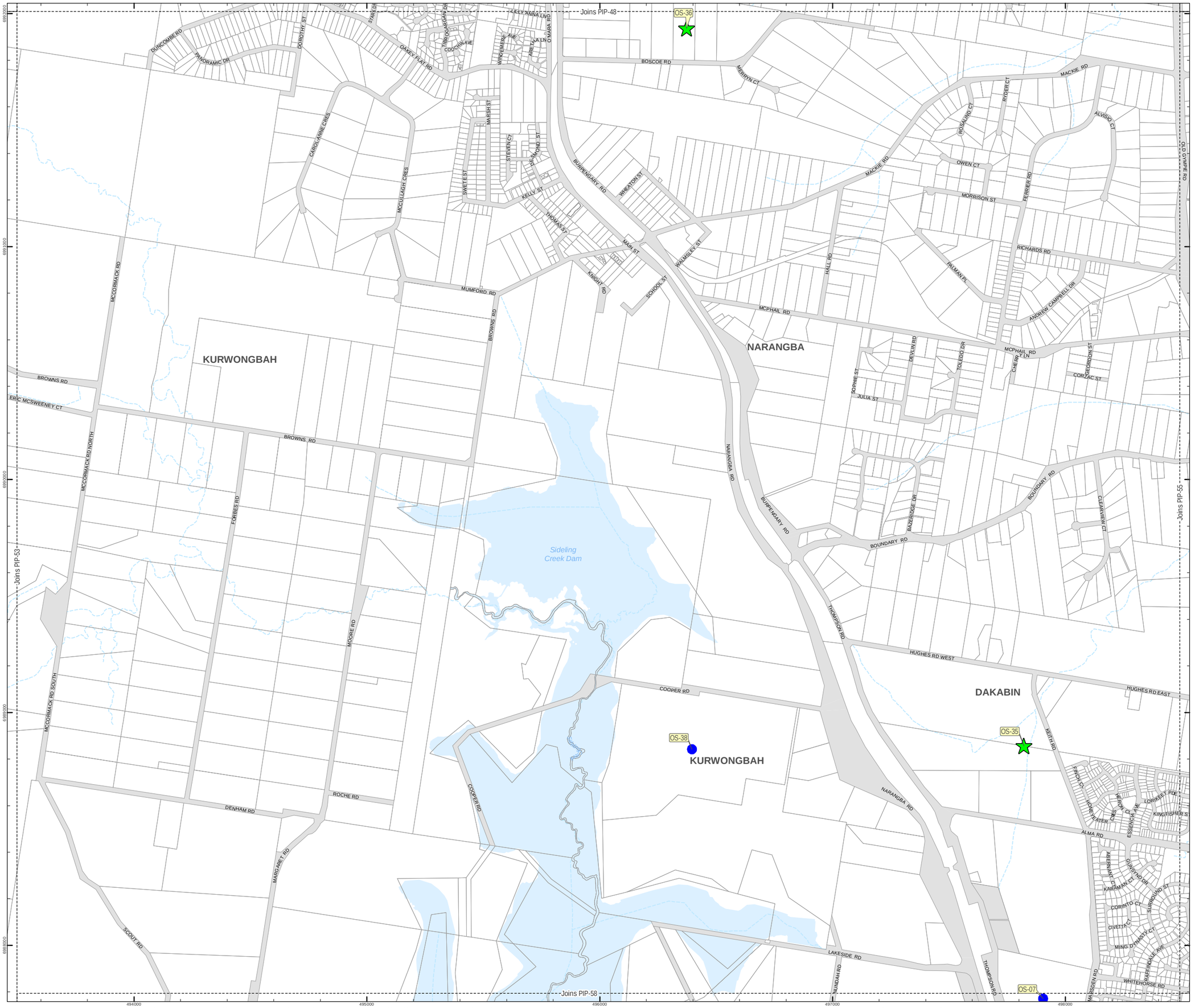

Moreton Bay Regional Council

INFRASTRUCTURE CHARGES RESOLUTION
OPEN SPACE & COMMUNITY INFRASTRUCTURE

- Carto_DCDB_May2015
- Waterways
- Waterbody

Future Infrastructure

- Future Community Infrastructure
- Future Civic Space
- Future Recreation
- Future Sport

Infrastructure Charges Resolution Version 15 June 2015

0 200 400 600 Metres

SCALE (A3): 1:15,000

N

Date Produced: 16 June 2015
Projection: Map Grid of Australia, Zone 56
Horizontal Datum: Geocentric Datum of Australia 1994

© Copyright Moreton Bay Regional Council 2015

DISCLAIMER: Moreton Bay Regional Council supplies this map under the following conditions:- Mapping details are supplied from information contained in the Council's records which may have been furnished to the Council by other persons. Moreton Bay Regional Council gives no warranty or guarantee of any kind, expressed, implied, or statutory, to the correctness or accuracy of the map details or the degree of compliance with any Council standards in this matter. Persons making decisions with financial or legal implications must not rely upon the map details shown on this plan for the purpose of determining whether any particular facts or circumstances exist and the Moreton Bay Regional Council (and its officers and agents) expressly disclaims responsibility for any loss or damage suffered as a result of placing reliance upon this information.

DCDB is reproduced with the permission of the State of Queensland

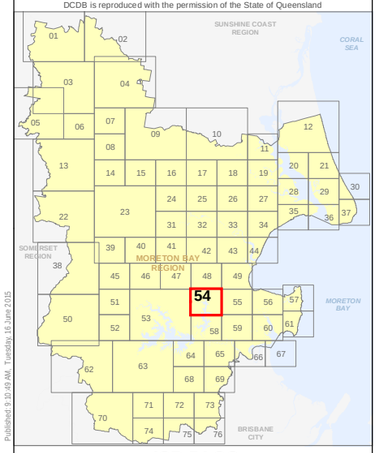

Published 9:20:49 AM Tuesday, 16 June 2015

ICR-54 OC ICR Map

ICR_OpenSpaceAndCommunity.mxd

Please Note: Do Not Print using "Page Scaling: Fit to Printable Area", this will distort the scale of the map and impacts quality of text and linework. Please print using setup of A3 paper size and Landscape orientation, with "Page Scaling: None", and you will not see this message.



INFRASTRUCTURE CHARGES RESOLUTION
OPEN SPACE & COMMUNITY INFRASTRUCTURE

- Former Redcliffe LGA
- Carto_DCDB_May2015
- Waterways
- Waterbody

Future Infrastructure

- Future Community Infrastructure
- Future Civic Space
- Future Recreation
- Future Sport

Infrastructure Charges Resolution Version 15 June 2015

0 200 400 600 Metres

SCALE (A3): 1:15,000

N

Date Produced: 16 June 2015
Projection: Map Grid of Australia, Zone 56
Horizontal Datum: Geocentric Datum of Australia 1994

© Copyright Moreton Bay Regional Council 2015

DISCLAIMER: Moreton Bay Regional Council supplies this map under the following conditions:- Mapping details are supplied from information contained in the Council's records which may have been furnished to the Council by other persons. Moreton Bay Regional Council gives no warranty or guarantee of any kind, expressed, implied, or statutory, to the correctness or accuracy of the map details or the degree of compliance with any Council standards in this matter. Persons making decisions with financial or legal implications must not rely upon the map details shown on this plan for the purpose of determining whether any particular facts or circumstances exist and the Moreton Bay Regional Council (and its officers and agents) expressly disclaims responsibility for any loss or damage suffered as a result of placing reliance upon this information.

DCDB is reproduced with the permission of the State of Queensland

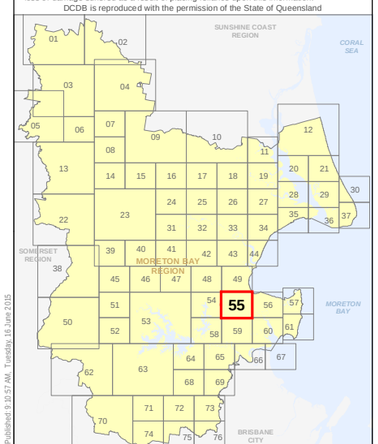

ICR-55 OC ICR Map

Published 9:10:57 AM Tuesday, 16 June 2015

ICR_OpenSpaceAndCommunity.mxd

Please Note: Do Not Print using "Page Scaling: Fit to Printable Area", this will distort the scale of the map and impacts quality of text and linework. Please print using setup of A3 paper size and Landscape orientation, with "Page Scaling: None", and you will not see this message.



Moreton Bay Regional Council

INFRASTRUCTURE CHARGES RESOLUTION OPEN SPACE & COMMUNITY INFRASTRUCTURE

- Former Redcliffe LGA
- Carto_DCDB_May2015
- Waterways
- Waterbody

Future Infrastructure

- Future Community Infrastructure
- Future Civic Space
- Future Recreation
- Future Sport

Infrastructure Charges Resolution Version 15 June 2015

0 200 400 600 Metres

SCALE (A3): 1:15,000

N

Date Produced: 16 June 2015
Projection: Map Grid of Australia, Zone 56
Horizontal Datum: Geocentric Datum of Australia 1994

© Copyright Moreton Bay Regional Council 2015

DISCLAIMER: Moreton Bay Regional Council supplies this map under the following conditions:- Mapping details are supplied from information contained in the Council's records which may have been furnished to the Council by other persons. Moreton Bay Regional Council gives no warranty or guarantee of any kind, expressed, implied, or statutory, to the correctness or accuracy of the map details or the degree of compliance with any Council standards in this matter. Persons making decisions with financial or legal implications must not rely upon the map details shown on this plan for the purpose of determining whether any particular facts or circumstances exist and the Moreton Bay Regional Council (and its officers and agents) expressly disclaims responsibility for any loss or damage suffered as a result of placing reliance upon this information.

DCDB is reproduced with the permission of the State of Queensland

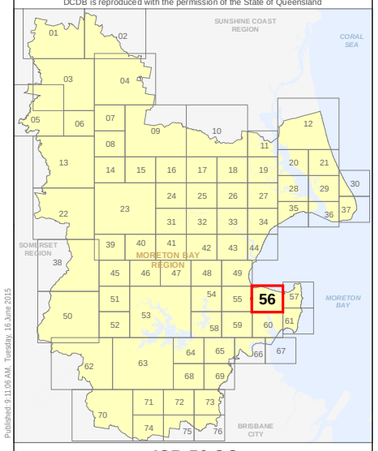

Published 9:11:06 AM, Tuesday, 16 June 2015

ICR-56 OC ICR Map

ICR_OpenSpaceAndCommunity.mxd

Please Note: Do Not Print using "Page Scaling: Fit to Printable Area", this will distort the scale of the map and impacts quality of text and linework. Please print using setup of A3 paper size and Landscape orientation, with "Page Scaling: None", and you will not see this message.

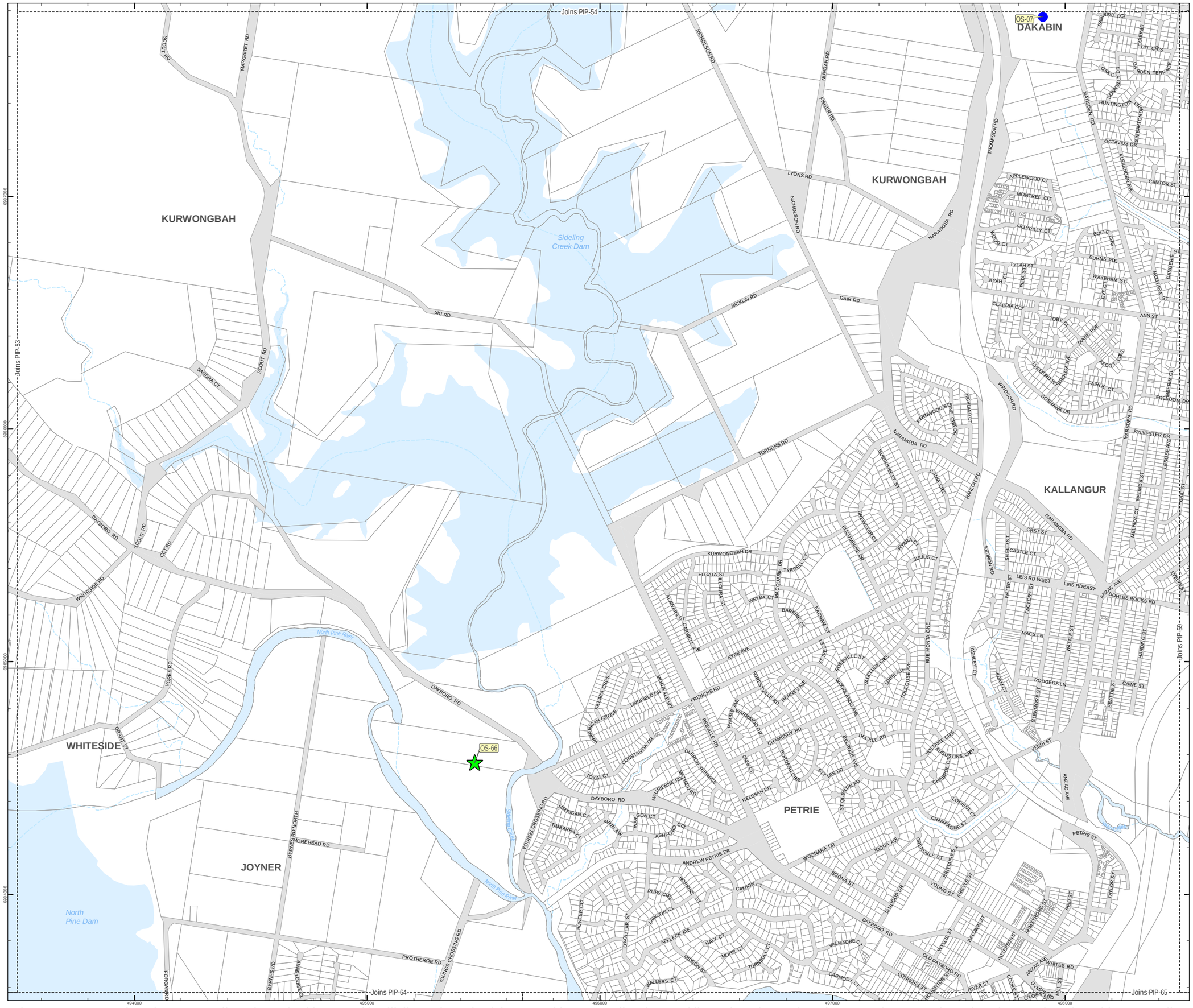

Moreton Bay Regional Council

INFRASTRUCTURE CHARGES RESOLUTION OPEN SPACE & COMMUNITY INFRASTRUCTURE

- Carto_DCDB_May2015
- Waterways
- Waterbody

Future Infrastructure

- Future Community Infrastructure
- Future Civic Space
- Future Recreation
- Future Sport

Infrastructure Charges Resolution Version 15 June 2015

0 200 400 600 Metres

SCALE (A3): 1:15,000

N

Date Produced: 16 June 2015
Projection: Map Grid of Australia, Zone 56
Horizontal Datum: Geocentric Datum of Australia 1994

© Copyright Moreton Bay Regional Council 2015

DISCLAIMER: Moreton Bay Regional Council supplies this map under the following conditions:- Mapping details are supplied from information contained in the Council's records which may have been furnished to the Council by other persons. Moreton Bay Regional Council gives no warranty or guarantee of any kind, expressed, implied, or statutory, to the correctness or accuracy of the map details or the degree of compliance with any Council standards in this matter. Persons making decisions with financial or legal implications must not rely upon the map details shown on this plan for the purpose of determining whether any particular facts or circumstances exist and the Moreton Bay Regional Council (and its officers and agents) expressly disclaims responsibility for any loss or damage suffered as a result of placing reliance upon this information.

DCDB is reproduced with the permission of the State of Queensland

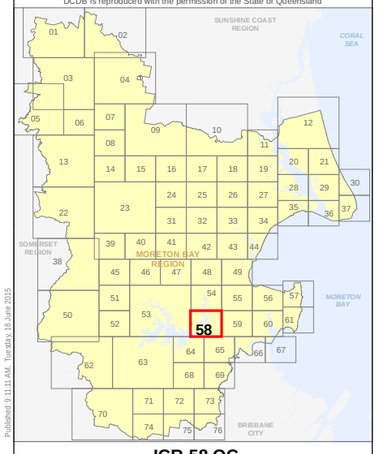

Published 9:11:11 AM Tuesday, 16 June 2015

ICR-58 OC
ICR Map

ICR_OpenSpaceAndCommunity.mxd

Please Note: Do Not Print using "Page Scaling: Fit to Printable Area", this will distort the scale of the map and impacts quality of text and linework. Please print using setup of A3 paper size and Landscape orientation, with "Page Scaling: None", and you will not see this message.

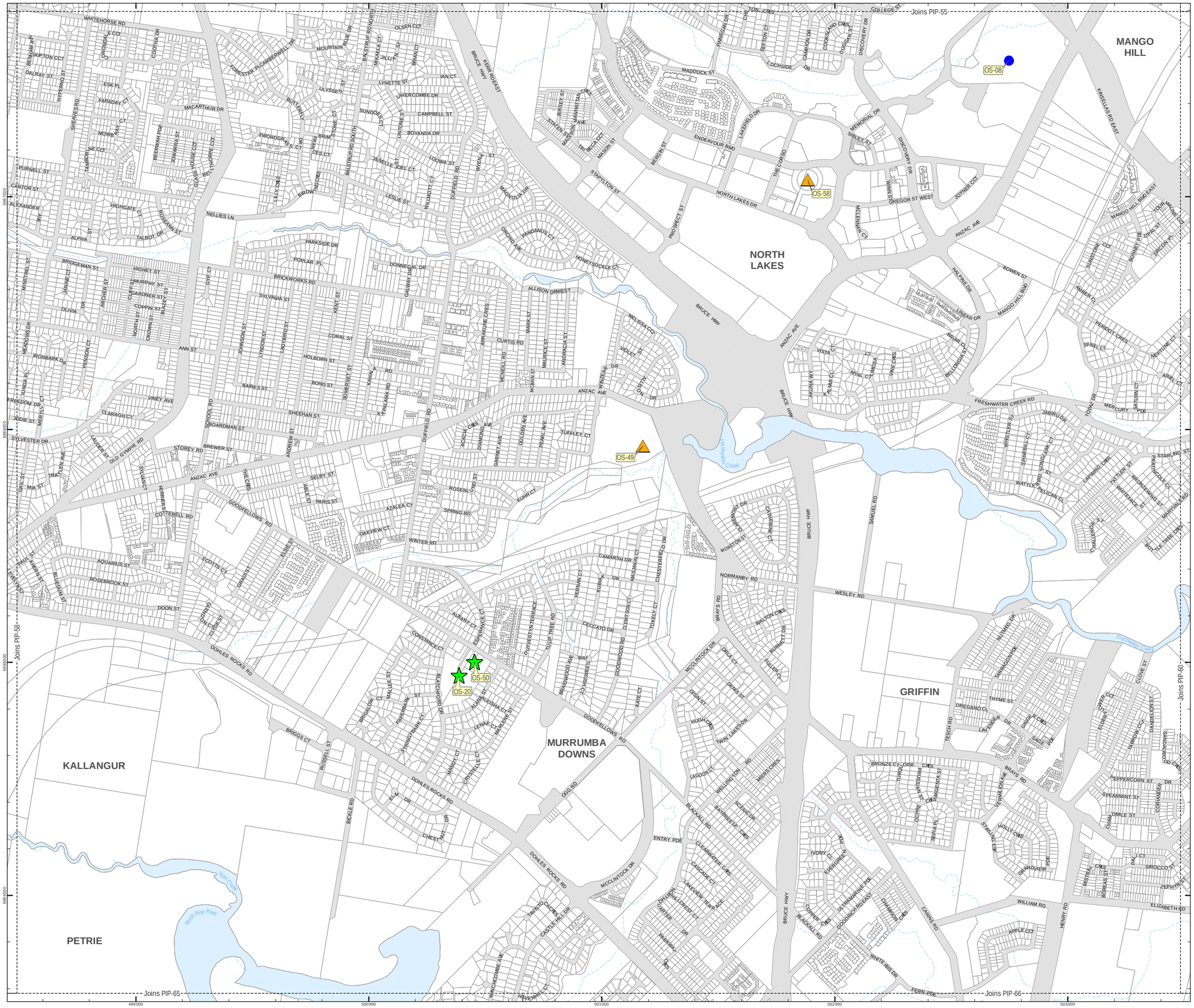

Moreton Bay Regional Council

INFRASTRUCTURE CHARGES RESOLUTION
OPEN SPACE & COMMUNITY INFRASTRUCTURE

- Carto_DCDB_May2015
- Waterways
- Waterbody

Future Infrastructure

- Future Community Infrastructure
- Future Civic Space
- Future Recreation
- Future Sport

Infrastructure Charges Resolution Version 15 June 2015

0 200 400 600 Metres

SCALE (A3): 1:15,000

N

Date Produced: 16 June 2015
Projection: Map Grid of Australia, Zone 56
Horizontal Datum: Geocentric Datum of Australia 1994

© Copyright Moreton Bay Regional Council 2015

DISCLAIMER: Moreton Bay Regional Council supplies this map under the following conditions:- Mapping details are supplied from information contained in the Council's records which may have been furnished to the Council by other persons. Moreton Bay Regional Council gives no warranty or guarantee of any kind, expressed, implied, or statutory, to the correctness or accuracy of the map details or the degree of compliance with any Council standards in this matter. Persons making decisions with financial or legal implications must not rely upon the map details shown on this plan for the purpose of determining whether any particular facts or circumstances exist and the Moreton Bay Regional Council (and its officers and agents) expressly disclaims responsibility for any loss or damage suffered as a result of placing reliance upon this information.

DCDB is reproduced with the permission of the State of Queensland

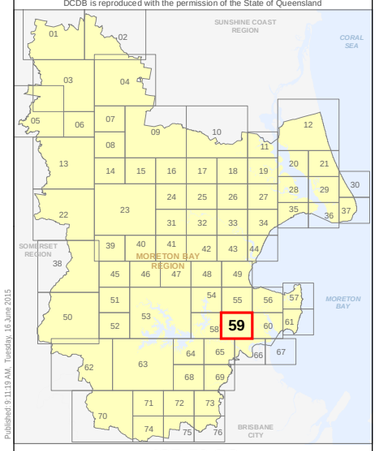

ICR-59 OC
ICR Map

Published 9:11:19 AM, Tuesday, 16 June 2015

ICR_OpenSpaceAndCommunity.mxd

Please Note: Do Not Print using "Page Scaling: Fit to Printable Area", this will distort the scale of the map and impacts quality of text and linework. Please print using setup of A3 paper size and Landscape orientation, with "Page Scaling: None", and you will not see this message.



Moreton Bay Regional Council

INFRASTRUCTURE CHARGES RESOLUTION
OPEN SPACE & COMMUNITY INFRASTRUCTURE

- Former Redcliffe LGA
- Carto_DCDB_May2015
- Waterways
- Waterbody

Future Infrastructure

- Future Community Infrastructure
- Future Civic Space
- Future Recreation
- Future Sport

Infrastructure Charges Resolution Version 15 June 2015

0 200 400 600 Metres

SCALE (A3): 1:15,000

N

Date Produced: 16 June 2015
Projection: Map Grid of Australia, Zone 56
Horizontal Datum: Geocentric Datum of Australia 1994

© Copyright Moreton Bay Regional Council 2015

DISCLAIMER: Moreton Bay Regional Council supplies this map under the following conditions:- Mapping details are supplied from information contained in the Council's records which may have been furnished to the Council by other persons. Moreton Bay Regional Council gives no warranty or guarantee of any kind, expressed, implied, or statutory, to the correctness or accuracy of the map details or the degree of compliance with any Council standards in this matter. Persons making decisions with financial or legal implications must not rely upon the map details shown on this plan for the purpose of determining whether any particular facts or circumstances exist and the Moreton Bay Regional Council (and its officers and agents) expressly disclaims responsibility for any loss or damage suffered as a result of placing reliance upon this information.

DCDB is reproduced with the permission of the State of Queensland

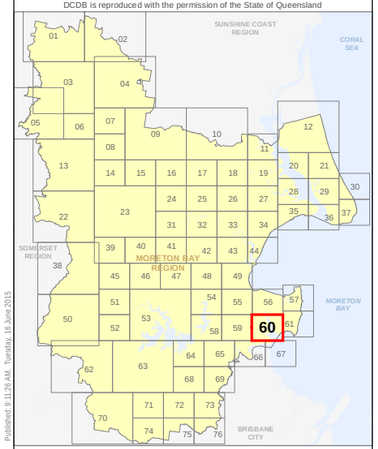

ICR-60 OC
ICR Map

Published: 9:11:26 AM, Tuesday, 16 June 2015

ICR_OpenSpaceAndCommunity.mxd

Please Note: Do Not Print using "Page Scaling: Fit to Printable Area", this will distort the scale of the map and impacts quality of text and linework. Please print using setup of A3 paper size and Landscape orientation, with "Page Scaling: None", and you will not see this message.

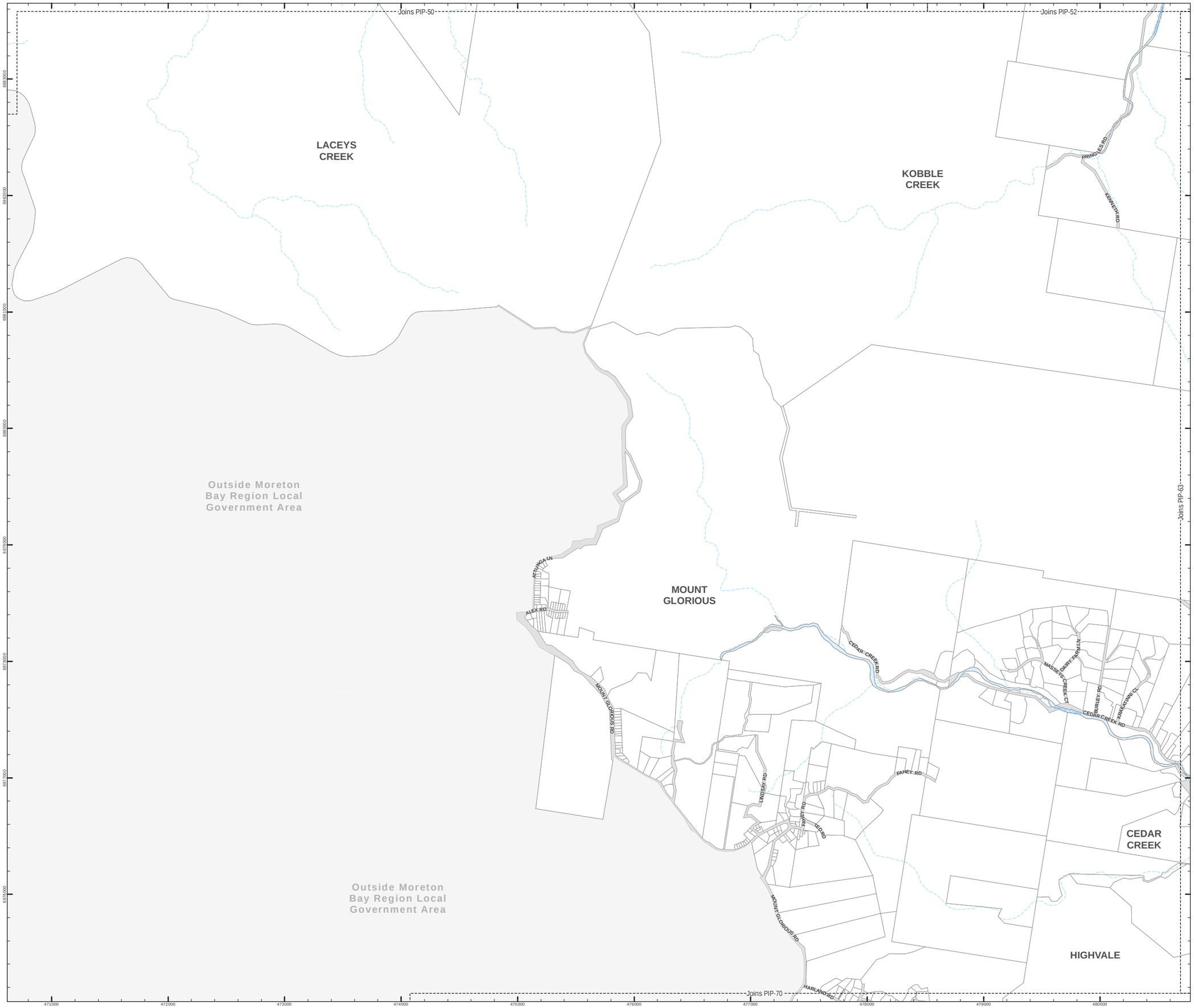

Moreton Bay Regional Council

INFRASTRUCTURE CHARGES RESOLUTION
OPEN SPACE & COMMUNITY INFRASTRUCTURE

Carto_DCDB_May2015
Waterways
Waterbody

Future Infrastructure
Future Community Infrastructure
Future Civic Space
Future Recreation
Future Sport

Infrastructure Charges Resolution
Version 15 June 2015

0 400 800 1,200 Metres

SCALE (A3): 1:30,000

N

Date Produced: 16 June 2015
Projection: Map Grid of Australia, Zone 56
Horizontal Datum: Geocentric Datum of Australia 1994

© Copyright Moreton Bay Regional Council 2015

DISCLAIMER: Moreton Bay Regional Council supplies this map under the following conditions:- Mapping details are supplied from information contained in the Council's records which may have been furnished to the Council by other persons. Moreton Bay Regional Council gives no warranty or guarantee of any kind, expressed, implied, or statutory, to the correctness or accuracy of the map details or the degree of compliance with any Council standards in this matter. Persons making decisions with financial or legal implications must not rely upon the map details shown on this plan for the purpose of determining whether any particular facts or circumstances exist and the Moreton Bay Regional Council (and its officers and agents) expressly disclaims responsibility for any loss or damage suffered as a result of placing reliance upon this information.

DCDB is reproduced with the permission of the State of Queensland

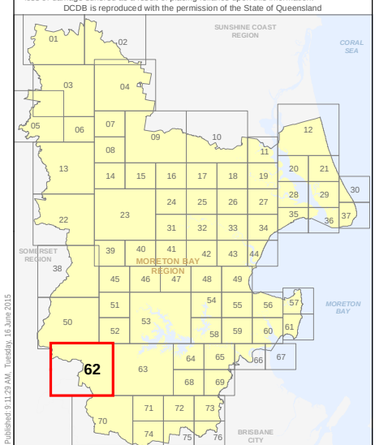

Published 9:11:29 AM, Tuesday, 16 June 2015

ICR-62 OC
ICR Map

ICR_OpenSpaceAndCommunity.mxd

Please Note: Do Not Print using "Page Scaling: Fit to Printable Area", this will distort the scale of the map and impacts quality of text and linework. Please print using setup of A3 paper size and Landscape orientation, with "Page Scaling: None", and you will not see this message.

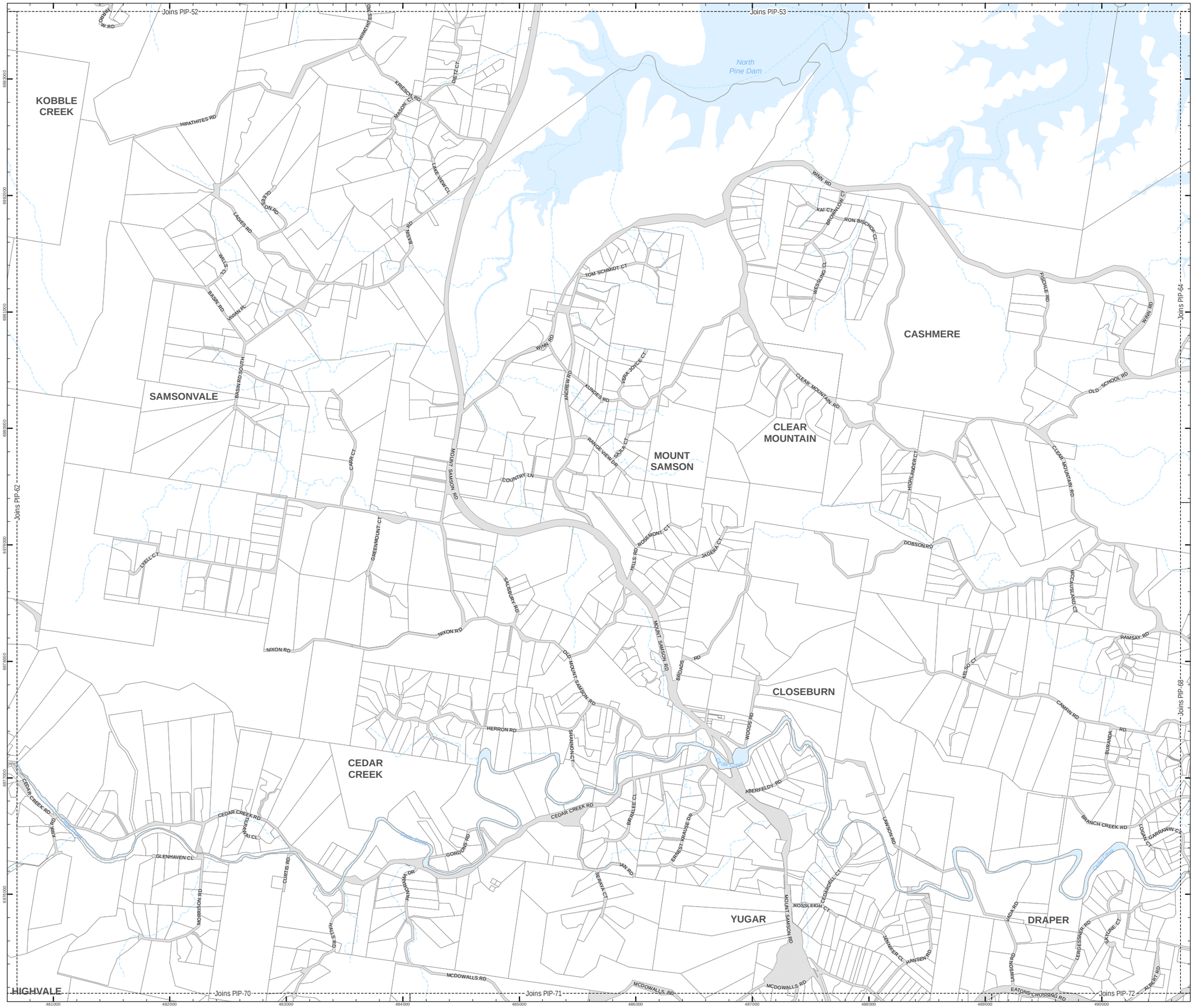

Moreton Bay Regional Council

INFRASTRUCTURE CHARGES RESOLUTION
OPEN SPACE & COMMUNITY INFRASTRUCTURE

- Carto_DCDB_May2015
- Waterways
- Waterbody

Future Infrastructure

- Future Community Infrastructure
- Future Civic Space
- Future Recreation
- Future Sport

Infrastructure Charges Resolution Version 15 June 2015

0 400 800 1,200 Metres

SCALE (A3): 1:30,000

N

Date Produced: 16 June 2015
Projection: Map Grid of Australia, Zone 56
Horizontal Datum: Geocentric Datum of Australia 1994

© Copyright Moreton Bay Regional Council 2015

DISCLAIMER: Moreton Bay Regional Council supplies this map under the following conditions:- Mapping details are supplied from information contained in the Council's records which may have been furnished to the Council by other persons. Moreton Bay Regional Council gives no warranty or guarantee of any kind, expressed, implied, or statutory, to the correctness or accuracy of the map details or the degree of compliance with any Council standards in this matter. Persons making decisions with financial or legal implications must not rely upon the map details shown on this plan for the purpose of determining whether any particular facts or circumstances exist and the Moreton Bay Regional Council (and its officers and agents) expressly disclaims responsibility for any loss or damage suffered as a result of placing reliance upon this information.

DCDB is reproduced with the permission of the State of Queensland

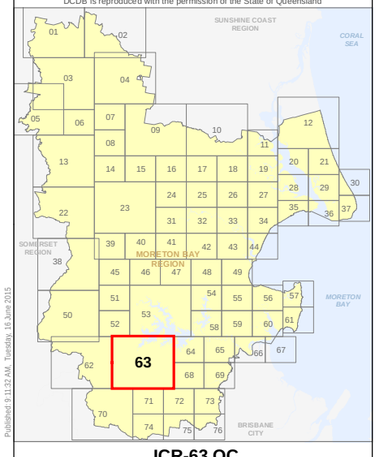

ICR-63 OC
ICR Map

Published: 9:11:32 AM, Tuesday, 16 June 2015

ICR_OpenSpaceAndCommunity.mxd

Please Note: Do Not Print using "Page Scaling: Fit to Printable Area", this will distort the scale of the map and impacts quality of text and linework. Please print using setup of A3 paper size and Landscape orientation, with "Page Scaling: None", and you will not see this message.

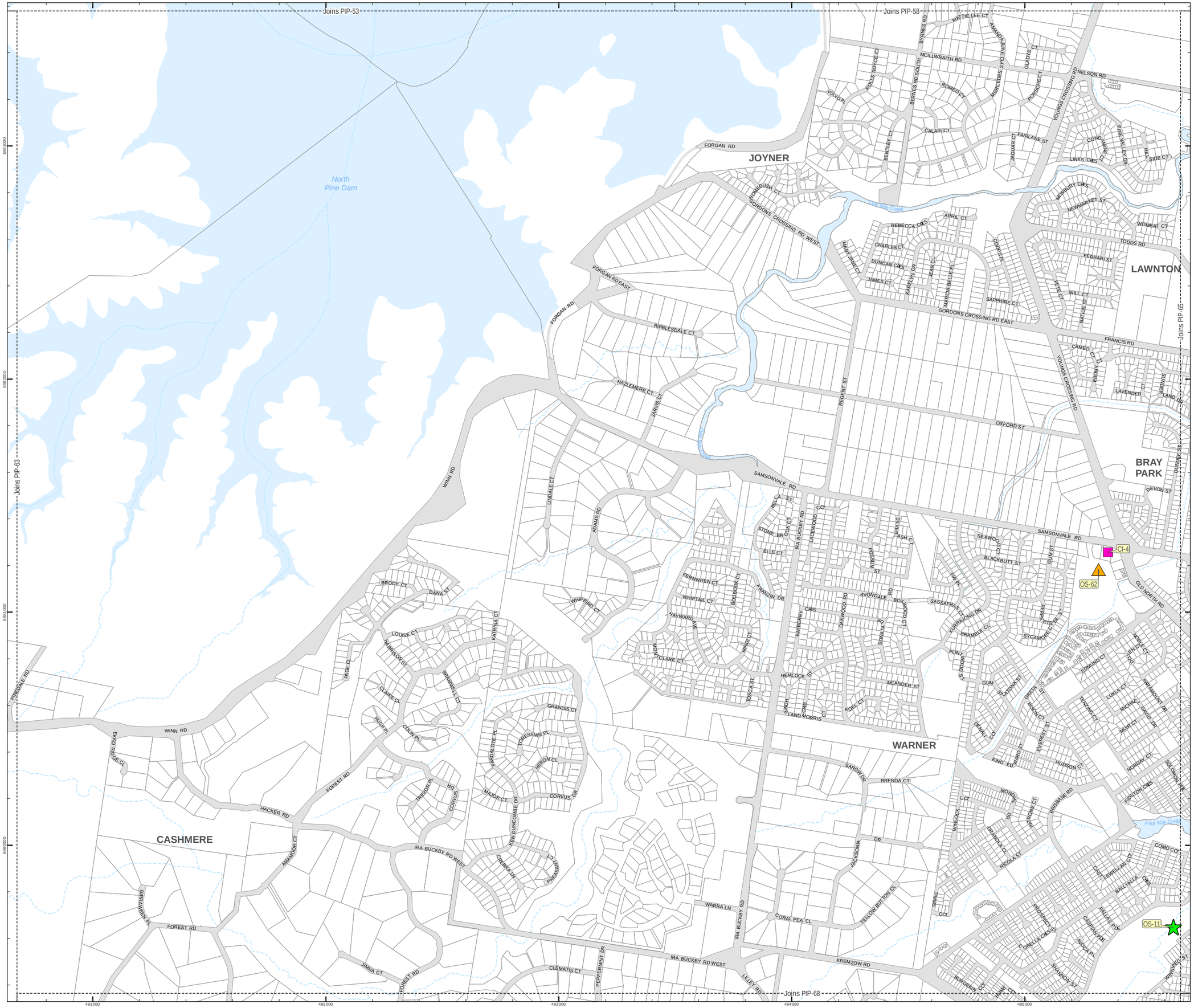

Moreton Bay Regional Council

INFRASTRUCTURE CHARGES RESOLUTION
OPEN SPACE & COMMUNITY INFRASTRUCTURE

Carto_DCDB_May2015
Waterways
Waterbody

Future Infrastructure
Future Community Infrastructure
Future Civic Space
Future Recreation
Future Sport

Infrastructure Charges Resolution
Version 15 June 2015

0 200 400 600 Metres

SCALE (A3): 1:15,000

N

Date Produced: 16 June 2015
Projection: Map Grid of Australia, Zone 56
Horizontal Datum: Geocentric Datum of Australia 1994

© Copyright Moreton Bay Regional Council 2015

DISCLAIMER: Moreton Bay Regional Council supplies this map under the following conditions:- Mapping details are supplied from information contained in the Council's records which may have been furnished to the Council by other persons. Moreton Bay Regional Council gives no warranty or guarantee of any kind, expressed, implied, or statutory, to the correctness or accuracy of the map details or the degree of compliance with any Council standards in this matter. Persons making decisions with financial or legal implications must not rely upon the map details shown on this plan for the purpose of determining whether any particular facts or circumstances exist and the Moreton Bay Regional Council (and its officers and agents) expressly disclaims responsibility for any loss or damage suffered as a result of placing reliance upon this information.

DCDB is reproduced with the permission of the State of Queensland

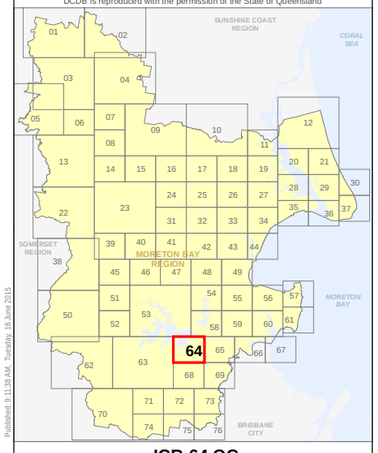

Published 9:11:38 AM, Tuesday, 16 June 2015

ICR-64 OC
ICR Map

ICR_OpenSpaceAndCommunity.mxd

Please Note: Do Not Print using "Page Scaling: Fit to Printable Area", this will distort the scale of the map and impacts quality of text and linework. Please print using setup of A3 paper size and Landscape orientation, with "Page Scaling: None", and you will not see this message.

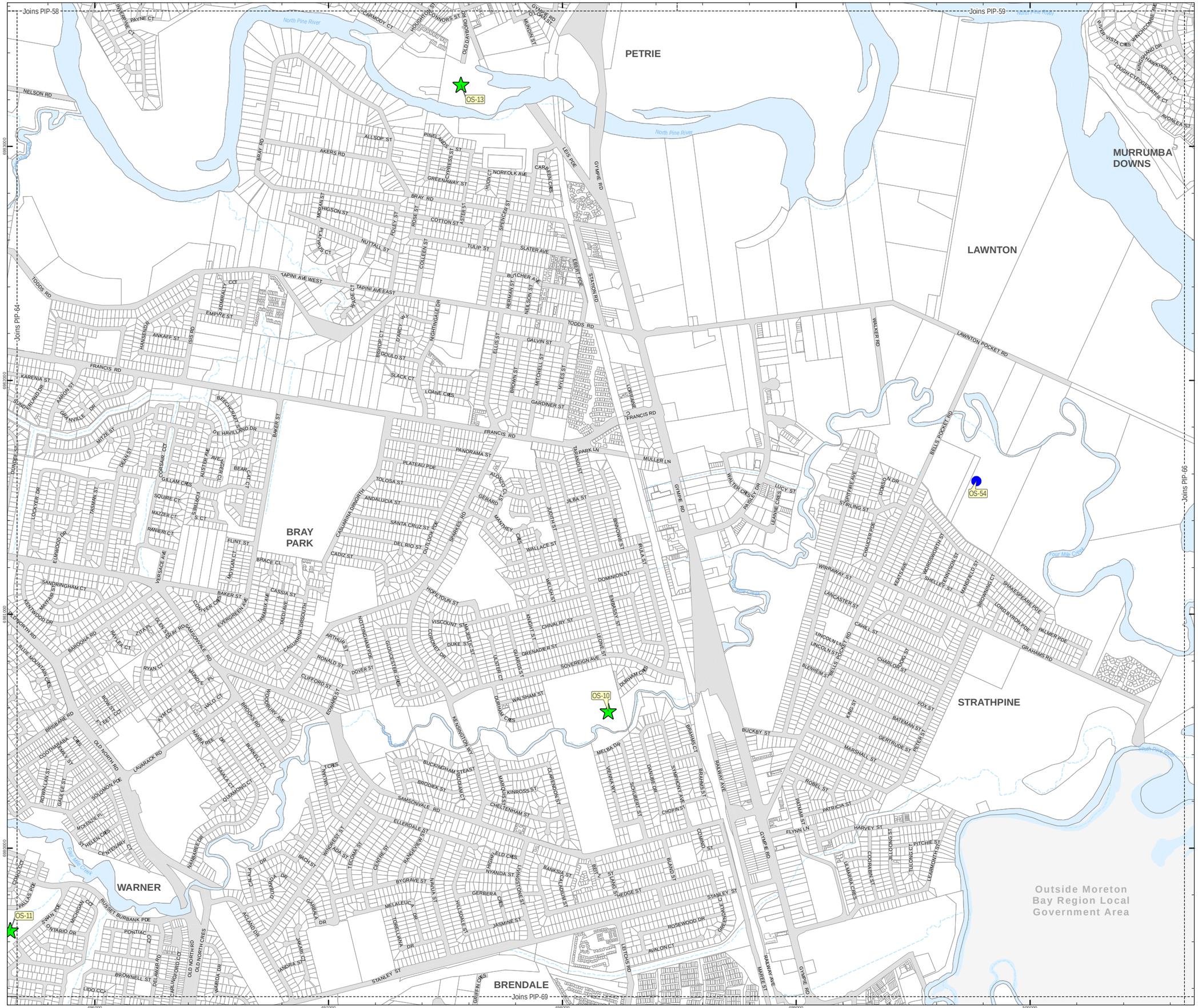
Joins PIP-58
Joins PIP-59
Joins PIP-64
Joins PIP-66
Joins PIP-69
PETRIE
MURRUMBA DOWNS
LAWNTON
BRAY PARK
WARNER
BRENDALE
STRATHPINE
Outside Moreton Bay Region Local Government Area
North Pine River
Hot Mix Creek
Our Mile Creek
South Pine River
OS-10
OS-11
OS-13
OS-54
NELSON RD
TODDS RD
FRANCIS RD
LAWNTON POCKET RD
BELLS POCKET RD
BRAY RD
AKERS RD
ALLSOP ST
GYMPIE RD
STATION RD
LEIS RDE
NORFOLK AVE
GREENAWAY ST
COTTON ST
TULIP ST
SLATER AVE
TAPINI AVE WEST
TAPINI AVE EAST
NUTTALL ST
GOULD ST
SLACK CT
LOANE CRES
GALVIN ST
GARDNER ST
PANORAMA ST
PLATEAU PDE
MULLER LN
TOLOSA ST
ANDALUCIA ST
SANTA CRUZ ST
DEL RIO ST
CADIZ ST
WALLACE ST
DOMINION ST
HOPETOUN ST
VISCOUNT ST
DUKE ST
CHIVALRY ST
GRENADIER ST
SOVEREIGN AVE
WALSHAM ST
DURHAM CRES
DURHAM CT
BUCKBY ST
MELBA DR
SAMSONVALE RD
BRODIE ST
CHELTENHAM ST
ELLERDALE ST
BYGRAVE ST
HEDGE ST
STANLEY ST
ROSEWOOD DR
AVALON CT
GERBERA CRES
JASMINE ST
MELALEUCA DR
TORELLINA DR
BRISBANE RD
OLD NORTH RD
LAVARACK RD
SOLOMON PDE
GALE LEE ST
ROWLAND ST
ANKAFF ST
EMPIRE ST
ADMIRALTY CT
MANSENOR
ISIS RD
KARENIA ST
AARON ST
GRANVILLE DR
MITZE ST
DE HAVILLAND DR
BEECHCRAFT PL
BAKER ST
DEAN ST
CORSAIR CCT
GULLAM CRES
SQUIRE CT
MAZZER CT
RANIERI CT
LOCKYER DR
JASMIN ST
ELMWOOD DR
FLINT ST
BRACE CT
MOTHAM CT
CASSIA ST
TAMARIX AVE
REDI AVE
EVERGREEN AVE
COMPTER CRT
BAKER ST
VERSACE AVE
SANDRINGHAM CT
MAYFAIR ST
KENTWOOD DR
DUNWORTH RD
BARDONA RD
PAYLEA CT
ZITA PL
GLEN RD
GRAY RD
CASSOWALE RD
RYAN CT
MANDALE PL
MALD CT
BLUE MOUNTAIN CRES
ROWLES CT
FEET CT
XYM CT
BRISBANE RD
COOTHARABA CRES
MARY ST
ROWLAND ST
GALE LEE ST
SOLOMON PDE
McKENZIE PL
ST HELEN CRES
CENTENARY CT
CLEMATIS DR
DAHLIA PDE
RUSSET BURBANK PDE
SWAN PDE
MICHIGAN CCT
ONTARIO DR
PONTIAC CCT
BROWNELL ST
DELAWAR RD
CARLWOOD CCT
OLD NORTH RD
OLD NORTH CRES
NARROK DR
LIDO CCT
GRIFFEN CRES
NAMBREE DR
NAMBREE CT
NAMALA CT
QUAMON CT
KUNDA PL
TCRES
NYNDA CT
WINDROSE ST
TECOMA ST
CENTREE ST
BANKSIA CT
BANKSIA ST
BRET V
DYLAN CT
WYANDA ST
WYANDA CT
HIGHFIELD CRES
HILLSDALE ST
NAVUA ST
BACH ST
DORATO CT
CAMAY CT
DR
CASUARINA DRSOUTH
CASUARINA DRNORTH
ARTHUR ST
NOTTINGHAM PDE
GLOUCESTER CRES
RONALD ST
DOVER ST
CLIFFORD ST
EDWARD ST
WOODBURY AVE
BROOKS RD
RUNNEL CT
KERRINGTON WY
BUCKINGHAM ST
EAST
TCRES
NYNDA CT
MARQUIS ST
KINROSS ST
CLERMONT ST
DORCEY WY
NIGHTINGALE DR
BISHOP CT
ELLIS ST
HERMAN ST
NELSON ST
BUTCHER AVE
EBERT PDE
WADE CT
OLD GYMPIE RD
MINION ST
CARGREEN CRES
MINION CT
CYPRESS ST
PINELANDS ST
ROSE ST
KISTER ST
SPENCER ST
MORGAN ST
PLATYPUS CT
COLLEEN ST
OLD GYMPIE RD
CARMODY CT
HOUGHTON CT
CONNORS ST
INVERRAY CT
PAYNE CT
RIVER VISTA CRES
WINCHCOMBE AVE
KINGSWOOD DR
HAWKHURST CT
LOUGH CT
EDGEWATER CT
AVONLEA ST
WALKER RD
LAWNTON POCKET RD
BELLS POCKET RD
GYMPIE RD
LORRAINE CT
FRANCIS RD
MYLES ST
MITCHELL ST
BROWN ST
ELLIS ST
DARCY WY
BISHOP CT
NIGHTINGALE DR
HERMAN ST
NELSON ST
BUTCHER AVE
EBERT PDE
STATION RD
SLATER AVE
TULIP ST
COLLEEN ST
NUTTALL ST
GOULD ST
SLACK CT
LOANE CRES
GALVIN ST
GARDNER ST
BROWN ST
MITCHELL ST
MYLES ST
LORRAINE CT
FRANCIS RD
PANORAMA ST
PLATEAU PDE
MULLER LN
TAPPARK LN
TOLOSA ST
ANDALUCIA ST
SANTA CRUZ ST
DEL RIO ST
CADIZ ST
WALLACE ST
DOMINION ST
HOPETOUN ST
VISCOUNT ST
DUKE ST
CHIVALRY ST
GRENADIER ST
SOVEREIGN AVE
WALSHAM ST
DURHAM CRES
DURHAM CT
BUCKBY ST
MELBA DR
SAMSONVALE RD
BRODIE ST
CHELTENHAM ST
ELLERDALE ST
BYGRAVE ST
HEDGE ST
STANLEY ST
ROSEWOOD DR
AVALON CT
GERBERA CRES
JASMINE ST
MELALEUCA DR
TORELLINA DR
BRISBANE RD
OLD NORTH RD
LAVARACK RD
SOLOMON PDE
GALE LEE ST
ROWLAND ST
ANKAFF ST
EMPIRE ST
ADMIRALTY CT
MANSENOR
ISIS RD
KARENIA ST
AARON ST
GRANVILLE DR
MITZE ST
DE HAVILLAND DR
BEECHCRAFT PL
BAKER ST
DEAN ST
CORSAIR CCT
GULLAM CRES
SQUIRE CT
MAZZER CT
RANIERI CT
LOCKYER DR
JASMIN ST
ELMWOOD DR
FLINT ST
BRACE CT
MOTHAM CT
CASSIA ST
TAMARIX AVE
REDI AVE
EVERGREEN AVE
COMPTER CRT
BAKER ST
VERSACE AVE
SANDRINGHAM CT
MAYFAIR ST
KENTWOOD DR
DUNWORTH RD
BARDONA RD
PAYLEA CT
ZITA PL
GLEN RD
GRAY RD
CASSOWALE RD
RYAN CT
MANDALE PL
MALD CT
BLUE MOUNTAIN CRES
ROWLES CT
FEET CT
XYM CT
BRISBANE RD
COOTHARABA CRES
MARY ST
ROWLAND ST
GALE LEE ST
SOLOMON PDE
McKENZIE PL
ST HELEN CRES
CENTENARY CT
CLEMATIS DR
DAHLIA PDE
RUSSET BURBANK PDE
SWAN PDE
MICHIGAN CCT
ONTARIO DR
PONTIAC CCT
BROWNELL ST
DELAWAR RD
CARLWOOD CCT
OLD NORTH RD
OLD NORTH CRES
NARROK DR
LIDO CCT
GRIFFEN CRES
NAMBREE DR
NAMBREE CT
NAMALA CT
QUAMON CT
KUNDA PL
TCRES
NYNDA CT
WINDROSE ST
TECOMA ST
CENTREE ST
BANKSIA CT
BANKSIA ST
BRET V
DYLAN CT
WYANDA ST
WYANDA CT
HIGHFIELD CRES
HILLSDALE ST
NAVUA ST
BACH ST
DORATO CT
CAMAY CT
DR
CASUARINA DRSOUTH
CASUARINA DRNORTH
ARTHUR ST
NOTTINGHAM PDE
GLOUCESTER CRES
RONALD ST
DOVER ST
CLIFFORD ST
EDWARD ST
WOODBURY AVE
BROOKS RD
RUNNEL CT
KERRINGTON WY
BUCKINGHAM ST
EAST
TCRES
NYNDA CT
MARQUIS ST
KINROSS ST
CLERMONT ST
DORCEY WY
NIGHTINGALE DR
BISHOP CT
ELLIS ST

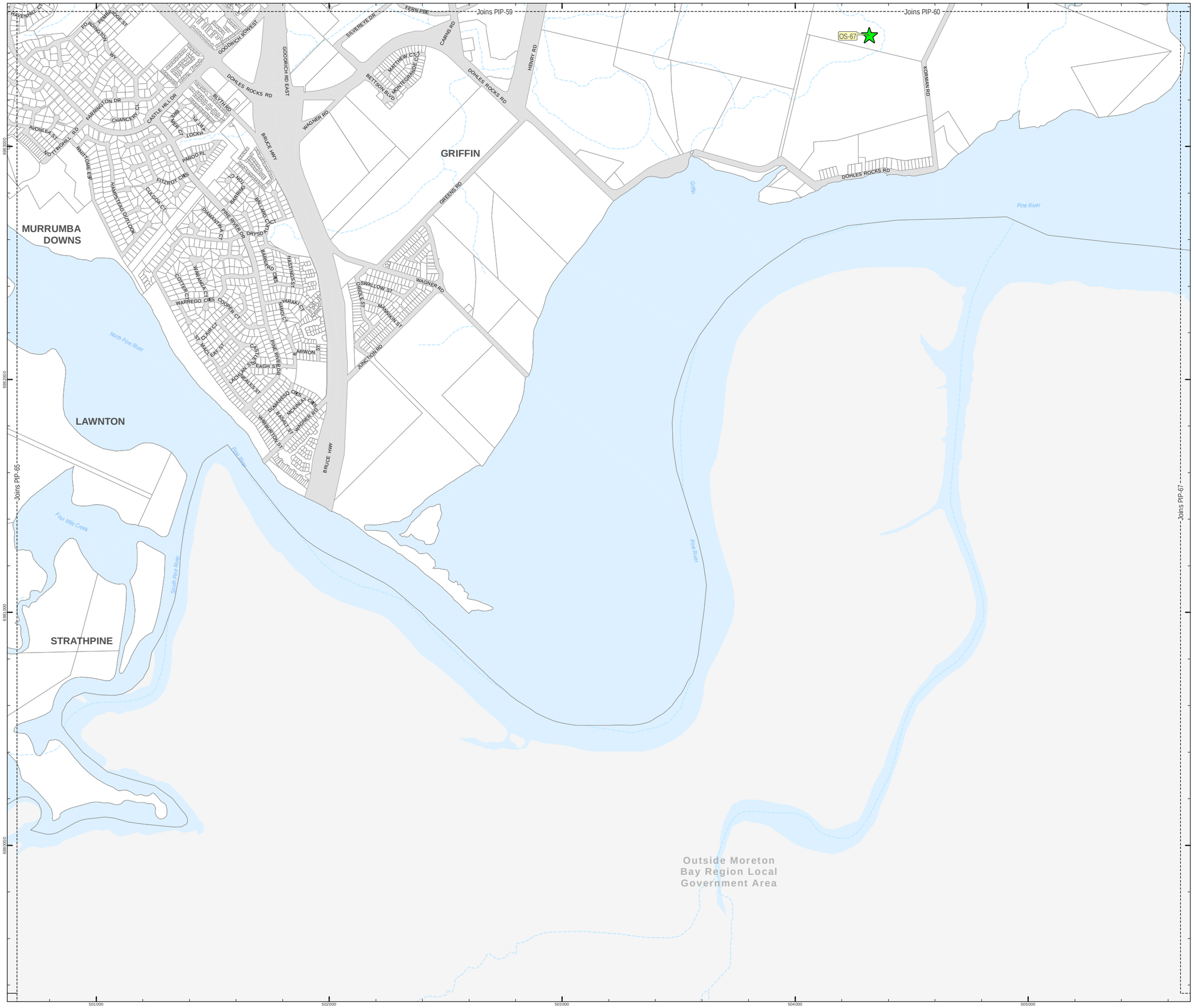

Moreton Bay Regional Council

INFRASTRUCTURE CHARGES RESOLUTION
OPEN SPACE & COMMUNITY INFRASTRUCTURE

- Carto_DCDB_May2015
- Waterways
- Waterbody

Future Infrastructure

- Future Community Infrastructure
- Future Civic Space
- Future Recreation
- Future Sport

Infrastructure Charges Resolution Version 15 June 2015

0 200 400 600 Metres

SCALE (A3): 1:15,000

N

Date Produced: 16 June 2015
Projection: Map Grid of Australia, Zone 56
Horizontal Datum: Geocentric Datum of Australia 1994

© Copyright Moreton Bay Regional Council 2015

DISCLAIMER: Moreton Bay Regional Council supplies this map under the following conditions:- Mapping details are supplied from information contained in the Council's records which may have been furnished to the Council by other persons. Moreton Bay Regional Council gives no warranty or guarantee of any kind, expressed, implied, or statutory, to the correctness or accuracy of the map details or the degree of compliance with any Council standards in this matter. Persons making decisions with financial or legal implications must not rely upon the map details shown on this plan for the purpose of determining whether any particular facts or circumstances exist and the Moreton Bay Regional Council (and its officers and agents) expressly disclaims responsibility for any loss or damage suffered as a result of placing reliance upon this information.

DCDB is reproduced with the permission of the State of Queensland

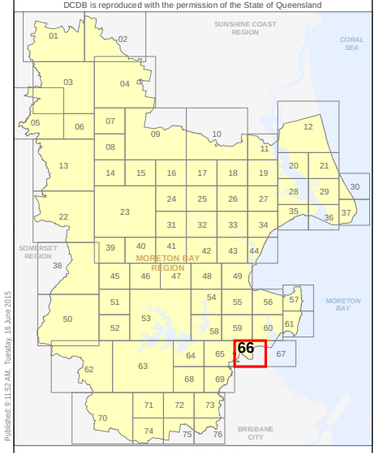

Published 9:11:52 AM Tuesday, 16 June 2015

ICR-66 OC ICR Map

ICR_OpenSpaceAndCommunity.mxd

Please Note: Do Not Print using "Page Scaling: Fit to Printable Area", this will distort the scale of the map and impacts quality of text and linework. Please print using setup of A3 paper size and Landscape orientation, with "Page Scaling: None", and you will not see this message.



Moreton Bay Regional Council

INFRASTRUCTURE CHARGES RESOLUTION
OPEN SPACE & COMMUNITY INFRASTRUCTURE

- Carto_DCDB_May2015
- Waterways
- Waterbody

Future Infrastructure

- Future Community Infrastructure
- Future Civic Space
- Future Recreation
- Future Sport

Infrastructure Charges Resolution Version 15 June 2015

0 200 400 600 Metres

SCALE (A3): 1:15,000

N

Date Produced: 16 June 2015
Projection: Map Grid of Australia, Zone 56
Horizontal Datum: Geocentric Datum of Australia 1994

© Copyright Moreton Bay Regional Council 2015

DISCLAIMER: Moreton Bay Regional Council supplies this map under the following conditions:- Mapping details are supplied from information contained in the Council's records which may have been furnished to the Council by other persons. Moreton Bay Regional Council gives no warranty or guarantee of any kind, expressed, implied, or statutory, to the correctness or accuracy of the map details or the degree of compliance with any Council standards in this matter. Persons making decisions with financial or legal implications must not rely upon the map details shown on this plan for the purpose of determining whether any particular facts or circumstances exist and the Moreton Bay Regional Council (and its officers and agents) expressly disclaims responsibility for any loss or damage suffered as a result of placing reliance upon this information.

DCDB is reproduced with the permission of the State of Queensland

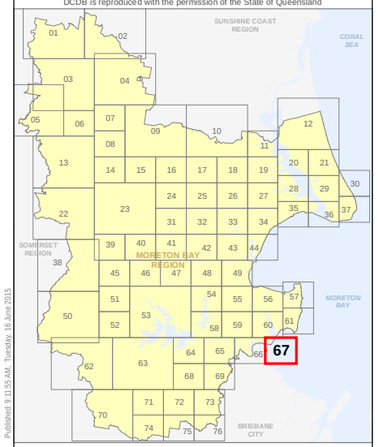

ICR-67 OC
ICR Map

Published 9:11:55 AM, Tuesday, 16 June 2015

ICR_OpenSpaceAndCommunity.mxd

Please Note: Do Not Print using "Page Scaling: Fit to Printable Area", this will distort the scale of the map and impacts quality of text and linework. Please print using setup of A3 paper size and Landscape orientation, with "Page Scaling: None", and you will not see this message.

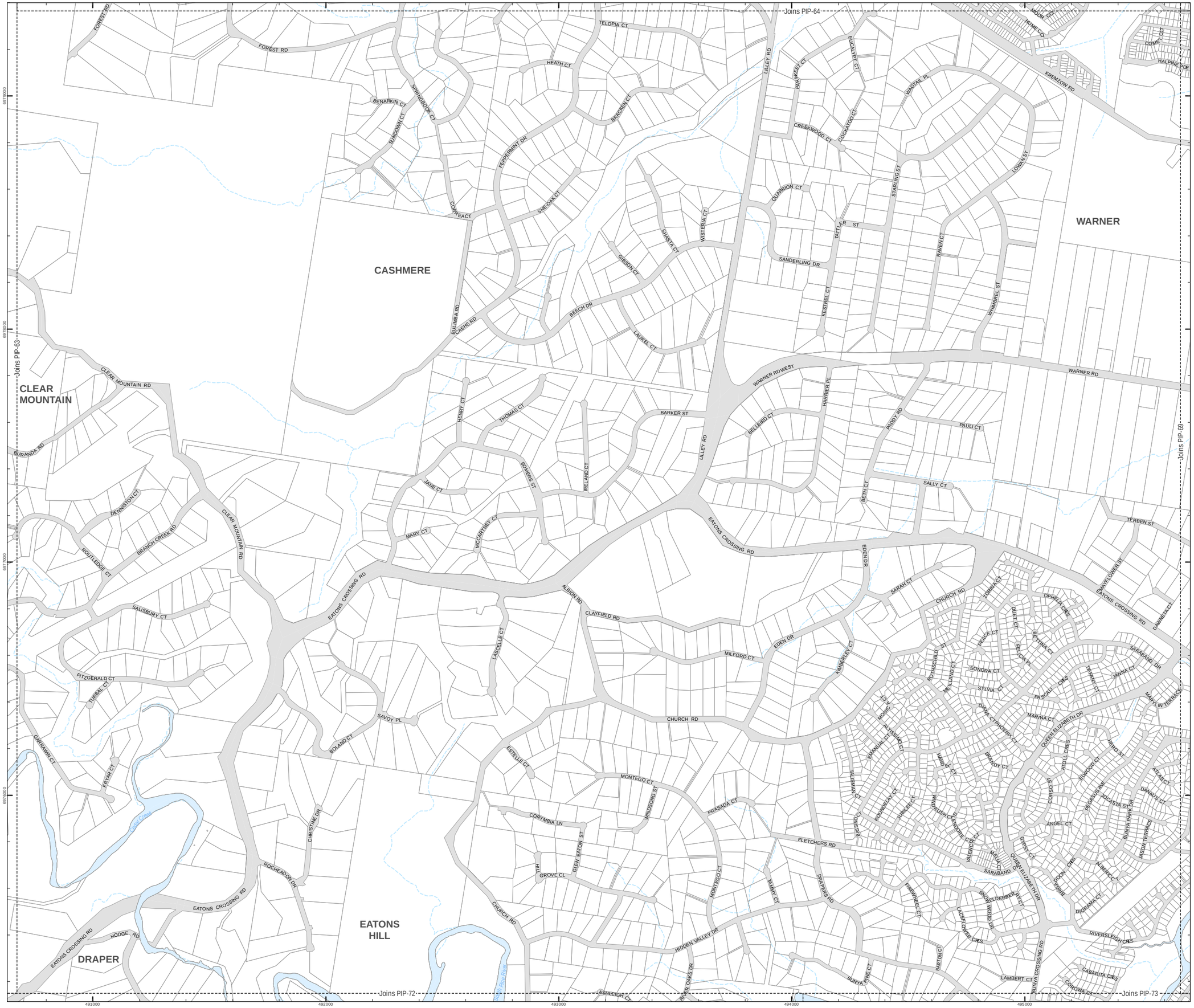

Moreton Bay Regional Council

INFRASTRUCTURE CHARGES RESOLUTION
OPEN SPACE & COMMUNITY INFRASTRUCTURE

- Carto_DCDB_May2015
- Waterways
- Waterbody

Future Infrastructure

- Future Community Infrastructure
- Future Civic Space
- Future Recreation
- Future Sport

Infrastructure Charges Resolution Version 15 June 2015

0 200 400 600 Metres

SCALE (A3): 1:15,000

N

Date Produced: 16 June 2015
Projection: Map Grid of Australia, Zone 56
Horizontal Datum: Geocentric Datum of Australia 1994

© Copyright Moreton Bay Regional Council 2015

DISCLAIMER: Moreton Bay Regional Council supplies this map under the following conditions:- Mapping details are supplied from information contained in the Council's records which may have been furnished to the Council by other persons. Moreton Bay Regional Council gives no warranty or guarantee of any kind, expressed, implied, or statutory, to the correctness or accuracy of the map details or the degree of compliance with any Council standards in this matter. Persons making decisions with financial or legal implications must not rely upon the map details shown on this plan for the purpose of determining whether any particular facts or circumstances exist and the Moreton Bay Regional Council (and its officers and agents) expressly disclaims responsibility for any loss or damage suffered as a result of placing reliance upon this information.

DCDB is reproduced with the permission of the State of Queensland

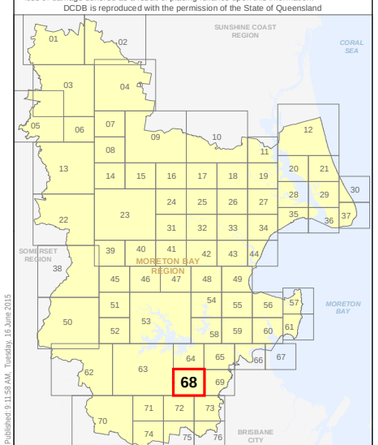

ICR-68 OC
ICR Map

Published 9:11:58 AM Tuesday, 16 June 2015

ICR_OpenSpaceAndCommunity.mxd

Please Note: Do Not Print using "Page Scaling: Fit to Printable Area", this will distort the scale of the map and impacts quality of text and linework. Please print using setup of A3 paper size and Landscape orientation, with "Page Scaling: None", and you will not see this message.

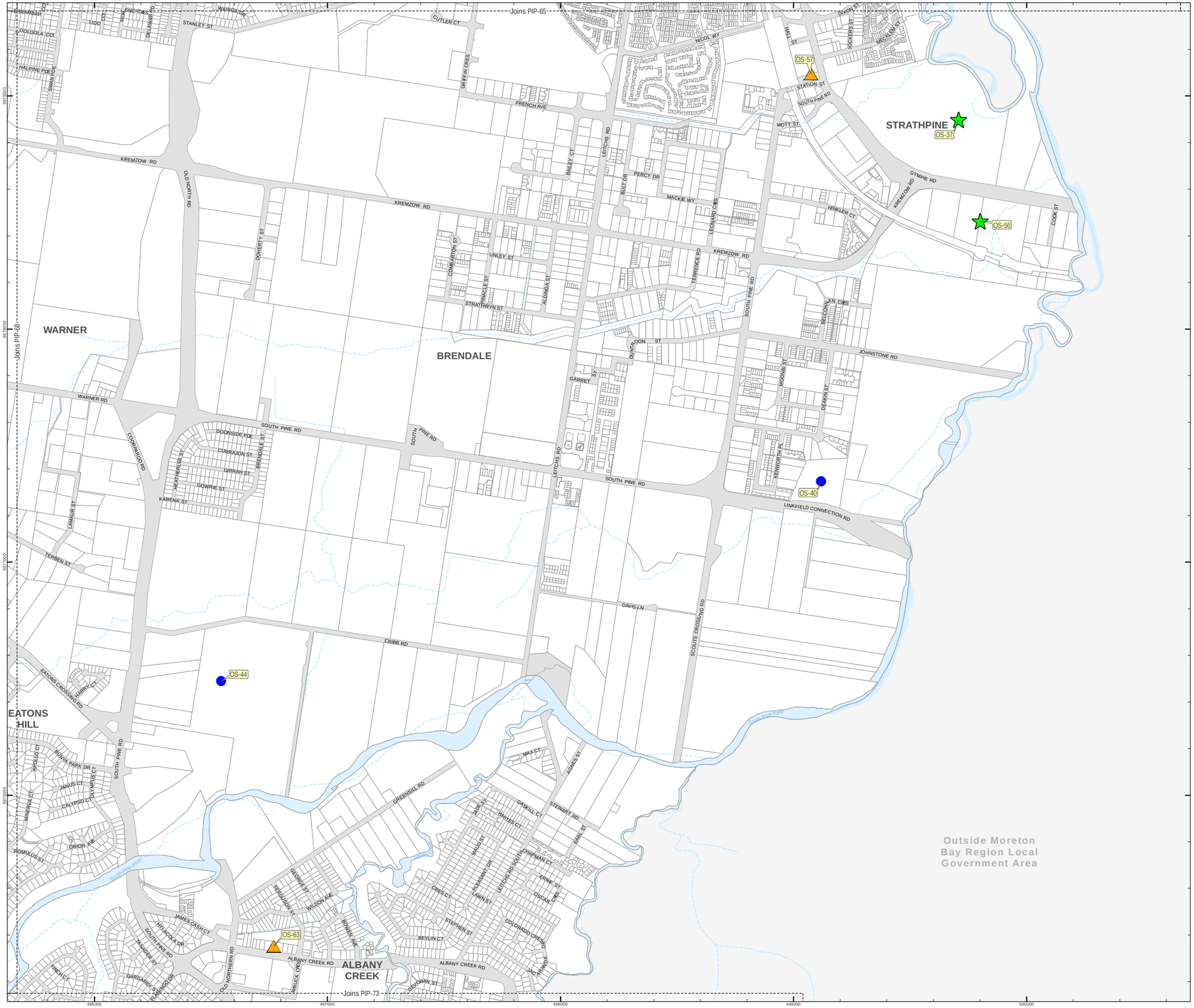

Moreton Bay Regional Council

INFRASTRUCTURE CHARGES RESOLUTION
OPEN SPACE & COMMUNITY INFRASTRUCTURE

- Carto_DCDB_May2015
- Waterways
- Waterbody

Future Infrastructure

- Future Community Infrastructure
- Future Civic Space
- Future Recreation
- Future Sport

Infrastructure Charges Resolution Version 15 June 2015

0 200 400 600 Metres

SCALE (A3): 1:15,000

N

Date Produced: 16 June 2015
Projection: Map Grid of Australia, Zone 56
Horizontal Datum: Geocentric Datum of Australia 1994

© Copyright Moreton Bay Regional Council 2015

DISCLAIMER: Moreton Bay Regional Council supplies this map under the following conditions:- Mapping details are supplied from information contained in the Council's records which may have been furnished to the Council by other persons. Moreton Bay Regional Council gives no warranty or guarantee of any kind, expressed, implied, or statutory, to the correctness or accuracy of the map details or the degree of compliance with any Council standards in this matter. Persons making decisions with financial or legal implications must not rely upon the map details shown on this plan for the purpose of determining whether any particular facts or circumstances exist and the Moreton Bay Regional Council (and its officers and agents) expressly disclaims responsibility for any loss or damage suffered as a result of placing reliance upon this information.

DCDB is reproduced with the permission of the State of Queensland

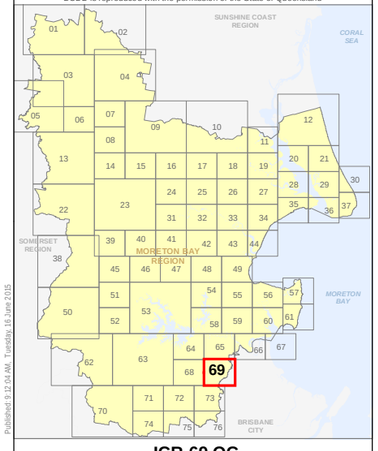

Published 9:12:04 AM, Tuesday, 16 June 2015

ICR-69 OC ICR Map

ICR_OpenSpaceAndCommunity.mxd

Please Note: Do Not Print using "Page Scaling: Fit to Printable Area", this will distort the scale of the map and impacts quality of text and linework. Please print using setup of A3 paper size and Landscape orientation, with "Page Scaling: None", and you will not see this message.

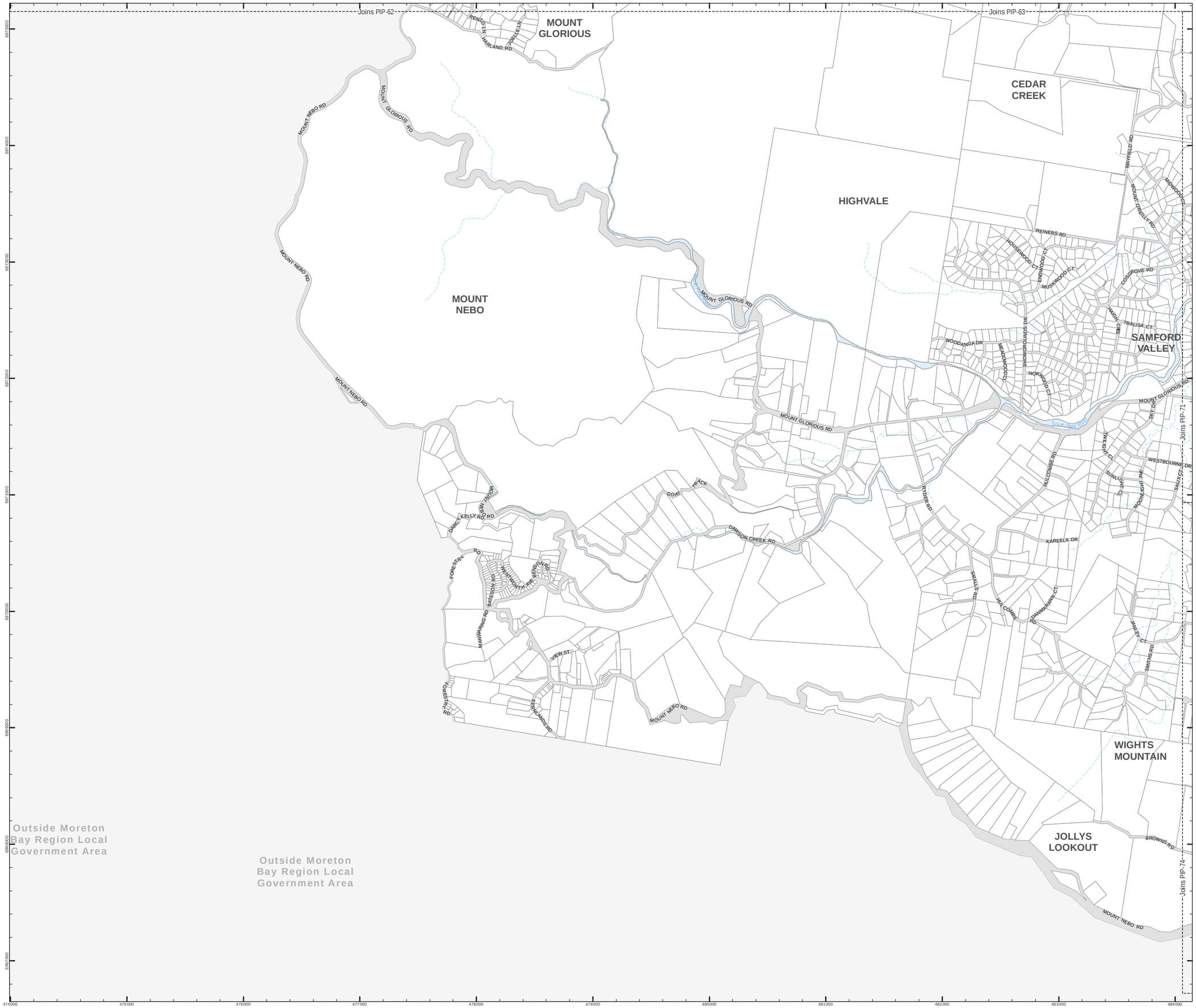

Moreton Bay Regional Council

INFRASTRUCTURE CHARGES RESOLUTION
OPEN SPACE & COMMUNITY INFRASTRUCTURE

Carto_DCDB_May2015
Waterways
Waterbody

Future Infrastructure
Future Community Infrastructure
Future Civic Space
Future Recreation
Future Sport

Infrastructure Charges Resolution
Version 15 June 2015

0 400 800 1,200 Metres

SCALE (A3): 1:30,000

N

Date Produced: 16 June 2015
Projection: Map Grid of Australia, Zone 56
Horizontal Datum: Geocentric Datum of Australia 1994

© Copyright Moreton Bay Regional Council 2015

DISCLAIMER: Moreton Bay Regional Council supplies this map under the following conditions:- Mapping details are supplied from information contained in the Council's records which may have been furnished to the Council by other persons. Moreton Bay Regional Council gives no warranty or guarantee of any kind, expressed, implied, or statutory, to the correctness or accuracy of the map details or the degree of compliance with any Council standards in this matter. Persons making decisions with financial or legal implications must not rely upon the map details shown on this plan for the purpose of determining whether any particular facts or circumstances exist and the Moreton Bay Regional Council (and its officers and agents) expressly disclaims responsibility for any loss or damage suffered as a result of placing reliance upon this information.

DCDB is reproduced with the permission of the State of Queensland

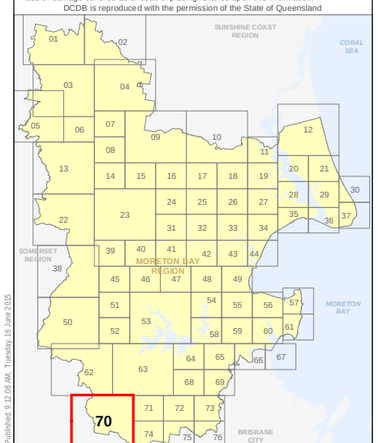

ICR-70 OC
ICR Map

Published 9:12:08 AM, Tuesday, 16 June 2015

ICR_OpenSpaceAndCommunity.mxd

Please Note: Do Not Print using "Page Scaling: Fit to Printable Area", this will distort the scale of the map and impacts quality of text and linework. Please print using setup of A3 paper size and Landscape orientation, with "Page Scaling: None", and you will not see this message.



Moreton Bay Regional Council

INFRASTRUCTURE CHARGES RESOLUTION
OPEN SPACE & COMMUNITY INFRASTRUCTURE

- Carto_DCDB_May2015
- Waterways
- Waterbody

Future Infrastructure

- Future Community Infrastructure
- Future Civic Space
- Future Recreation
- Future Sport

Infrastructure Charges Resolution Version 15 June 2015

0 200 400 600 Metres

SCALE (A3): 1:15,000

N

Date Produced: 16 June 2015
Projection: Map Grid of Australia, Zone 56
Horizontal Datum: Geocentric Datum of Australia 1994

© Copyright Moreton Bay Regional Council 2015

DISCLAIMER: Moreton Bay Regional Council supplies this map under the following conditions:- Mapping details are supplied from information contained in the Council's records which may have been furnished to the Council by other persons. Moreton Bay Regional Council gives no warranty or guarantee of any kind, expressed, implied, or statutory, to the correctness or accuracy of the map details or the degree of compliance with any Council standards in this matter. Persons making decisions with financial or legal implications must not rely upon the map details shown on this plan for the purpose of determining whether any particular facts or circumstances exist and the Moreton Bay Regional Council (and its officers and agents) expressly disclaims responsibility for any loss or damage suffered as a result of placing reliance upon this information.

DCDB is reproduced with the permission of the State of Queensland

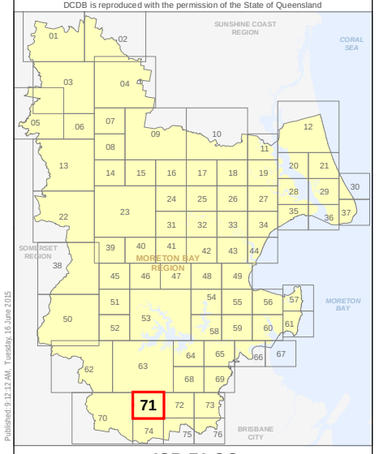

ICR-71 OC ICR Map

Published: 9:12:12 AM, Tuesday, 16 June 2015

ICR_OpenSpaceAndCommunity.mxd

Please Note: Do Not Print using "Page Scaling: Fit to Printable Area", this will distort the scale of the map and impacts quality of text and linework. Please print using setup of A3 paper size and Landscape orientation, with "Page Scaling: None", and you will not see this message.

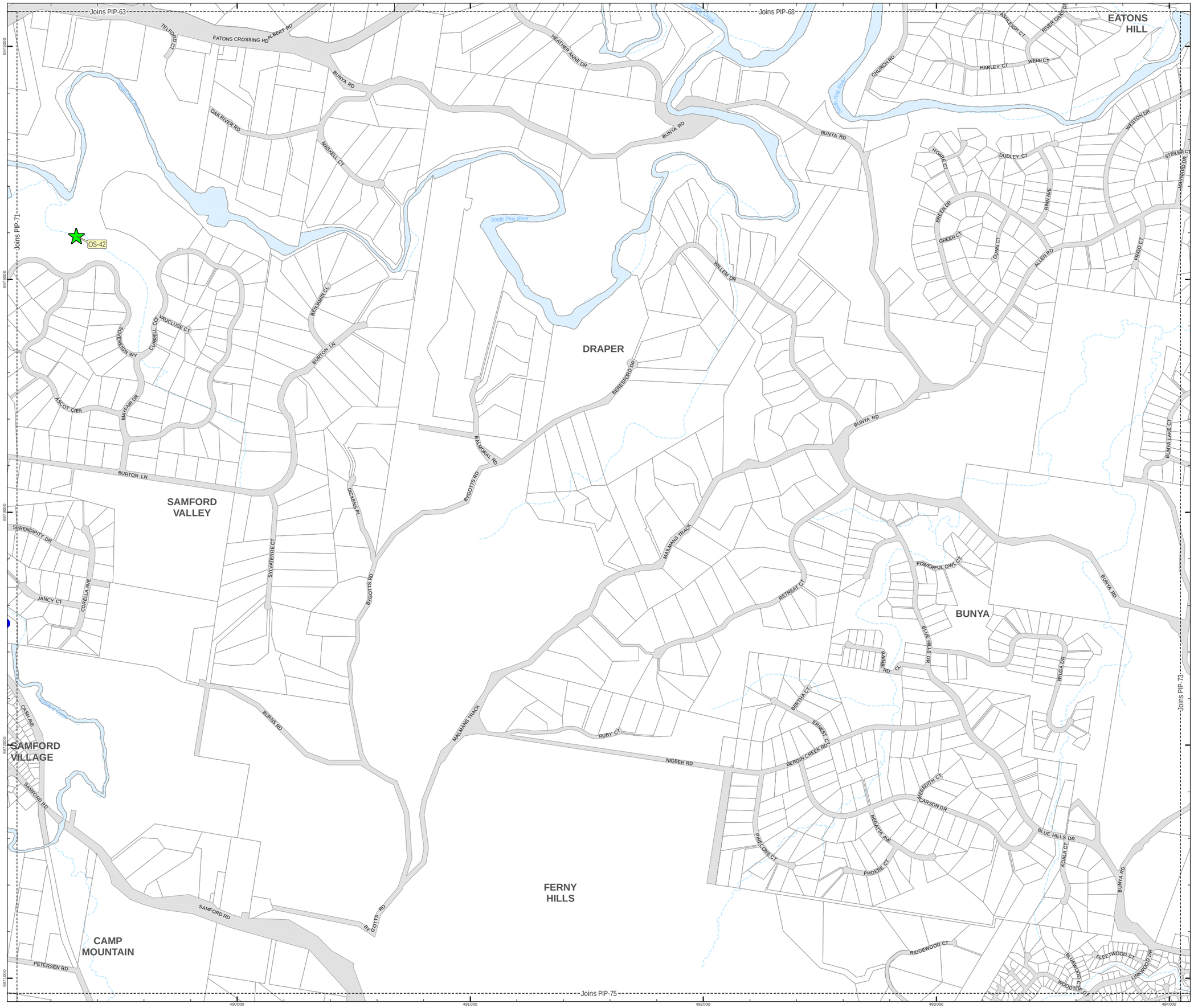

Moreton Bay Regional Council

INFRASTRUCTURE CHARGES RESOLUTION
OPEN SPACE & COMMUNITY INFRASTRUCTURE

- Carto_DCDB_May2015
- Waterways
- Waterbody

Future Infrastructure

- Future Community Infrastructure
- Future Civic Space
- Future Recreation
- Future Sport

Infrastructure Charges Resolution Version 15 June 2015

0 200 400 600 Metres

SCALE (A3): 1:15,000

N

Date Produced: 16 June 2015
Projection: Map Grid of Australia, Zone 56
Horizontal Datum: Geocentric Datum of Australia 1994

© Copyright Moreton Bay Regional Council 2015

DISCLAIMER: Moreton Bay Regional Council supplies this map under the following conditions:- Mapping details are supplied from information contained in the Council's records which may have been furnished to the Council by other persons. Moreton Bay Regional Council gives no warranty or guarantee of any kind, expressed, implied, or statutory, to the correctness or accuracy of the map details or the degree of compliance with any Council standards in this matter. Persons making decisions with financial or legal implications must not rely upon the map details shown on this plan for the purpose of determining whether any particular facts or circumstances exist and the Moreton Bay Regional Council (and its officers and agents) expressly disclaims responsibility for any loss or damage suffered as a result of placing reliance upon this information.

DCDB is reproduced with the permission of the State of Queensland

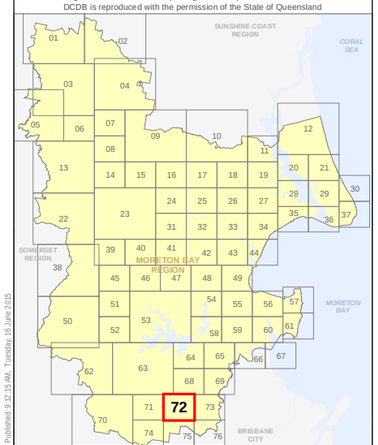

ICR-72 OC ICR Map

Published: 9:12:15 AM, Tuesday, 16 June 2015

ICR_OpenSpaceAndCommunity.mxd

Please Note: Do Not Print using "Page Scaling: Fit to Printable Area", this will distort the scale of the map and impacts quality of text and linework. Please print using setup of A3 paper size and Landscape orientation, with "Page Scaling: None", and you will not see this message.

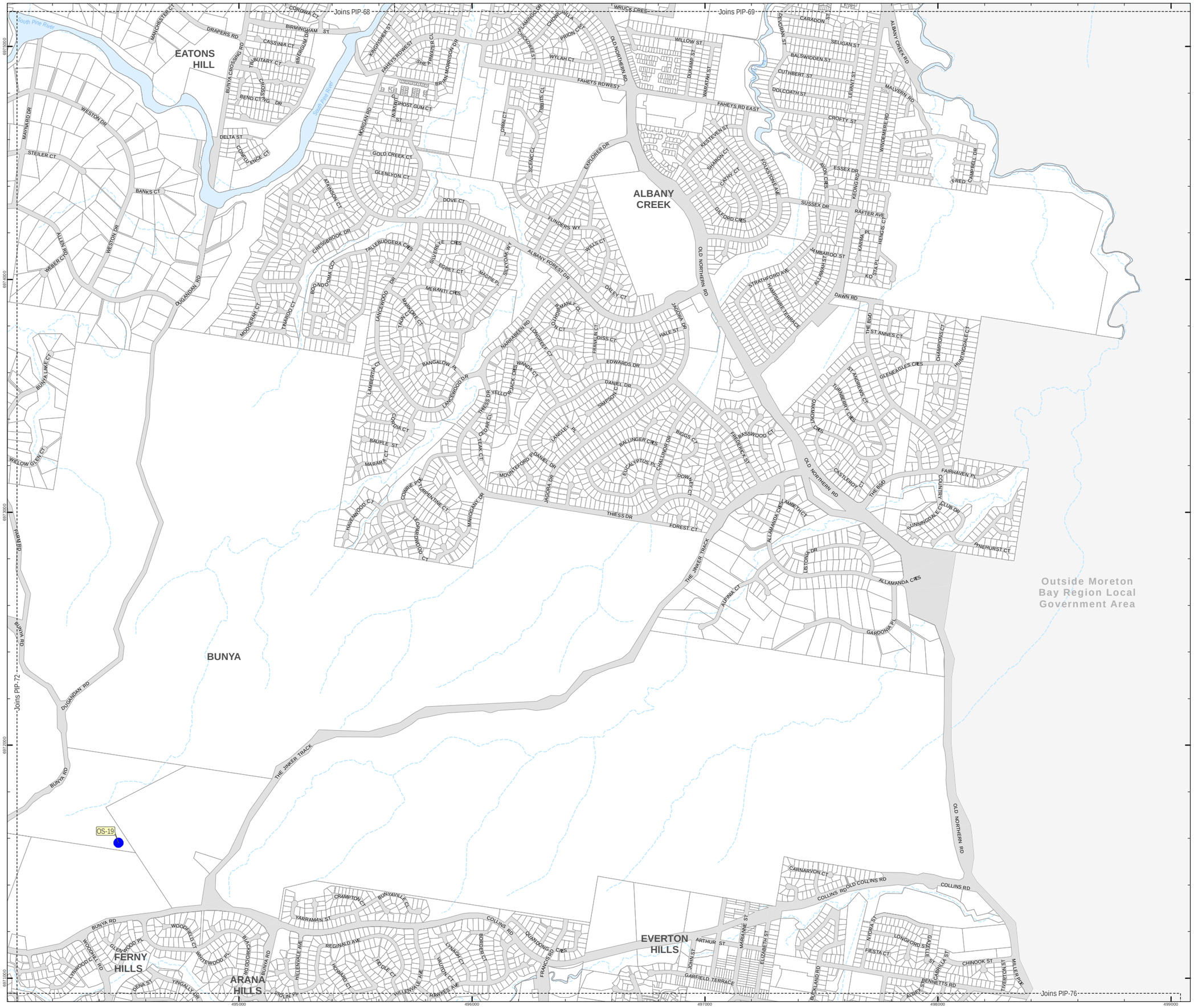

Moreton Bay Regional Council

INFRASTRUCTURE CHARGES RESOLUTION
OPEN SPACE & COMMUNITY INFRASTRUCTURE

- Carto_DCDB_May2015
- Waterways
- Waterbody

Future Infrastructure

- Future Community Infrastructure
- Future Civic Space
- Future Recreation
- Future Sport

Infrastructure Charges Resolution Version 15 June 2015

0 200 400 600 Metres

SCALE (A3): 1:15,000

N

Date Produced: 16 June 2015
Projection: Map Grid of Australia, Zone 56
Horizontal Datum: Geocentric Datum of Australia 1994

© Copyright Moreton Bay Regional Council 2015

DISCLAIMER: Moreton Bay Regional Council supplies this map under the following conditions:- Mapping details are supplied from information contained in the Council's records which may have been furnished to the Council by other persons. Moreton Bay Regional Council gives no warranty or guarantee of any kind, expressed, implied, or statutory, to the correctness or accuracy of the map details or the degree of compliance with any Council standards in this matter. Persons making decisions with financial or legal implications must not rely upon the map details shown on this plan for the purpose of determining whether any particular facts or circumstances exist and the Moreton Bay Regional Council (and its officers and agents) expressly disclaims responsibility for any loss or damage suffered as a result of placing reliance upon this information.

DCDB is reproduced with the permission of the State of Queensland

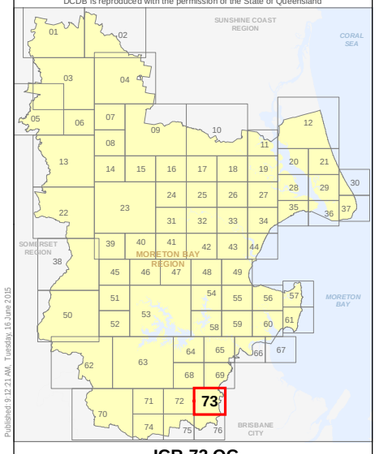

Published: 9:12:21 AM, Tuesday, 16 June 2015

ICR-73 OC
ICR Map

ICR_OpenSpaceAndCommunity.mxd

Please Note: Do Not Print using "Page Scaling: Fit to Printable Area", this will distort the scale of the map and impacts quality of text and linework. Please print using setup of A3 paper size and Landscape orientation, with "Page Scaling: None", and you will not see this message.

Moreton Bay Regional Council

INFRASTRUCTURE CHARGES RESOLUTION OPEN SPACE & COMMUNITY INFRASTRUCTURE

Carto_DCDB_May2015

Waterways

Waterbody

Future Infrastructure

- Future Community Infrastructure
- Future Civic Space
- Future Recreation
- Future Sport

Infrastructure Charges Resolution Version 15 June 2015

0 200 400 600 Metres

SCALE (A3): 1:15,000

N

Date Produced: 16 June 2015
Projection: Map Grid of Australia, Zone 56
Horizontal Datum: Geocentric Datum of Australia 1994

© Copyright Moreton Bay Regional Council 2015

DISCLAIMER: Moreton Bay Regional Council supplies this map under the following conditions:- Mapping details are supplied from information contained in the Council's records which may have been furnished to the Council by other persons. Moreton Bay Regional Council gives no warranty or guarantee of any kind, expressed, implied, or statutory, to the correctness or accuracy of the map details or the degree of compliance with any Council standards in this matter. Persons making decisions with financial or legal implications must not rely upon the map details shown on this plan for the purpose of determining whether any particular facts or circumstances exist and the Moreton Bay Regional Council (and its officers and agents) expressly disclaims responsibility for any loss or damage suffered as a result of placing reliance upon this information.

DCDB is reproduced with the permission of the State of Queensland

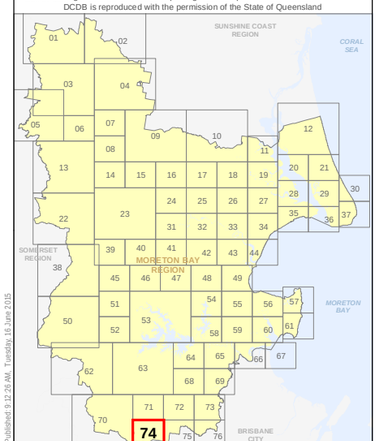

ICR-74 OC ICR Map

Published 9:12:26 AM - Tuesday, 16 June 2015

Joins PIP-71

Joins PIP-70

Joins PIP-75

SAMFORD VALLEY

WIGHTS MOUNTAIN

CAMP MOUNTAIN

JOLLYS LOOKOUT

Outside Moreton Bay Region Local Government Area

MANGIFERA CT
WESTBOURNE DR
SPRINGFIELD CT
DELONIX PL
DAYS RD
FURLONGER RD
CAMP MOUNTAIN RD
MCCOMBE RD
WIGHTS MOUNTAIN RD
NARRAWA DR
ATANIE CT
BIMALONG CT
RICHARDS RD
RYE CT
PARRAGILGA CL
SMITHS RD
LES DOUGLAS CL
UPPER CAMP MOUNTAIN RD
CAMP MOUNTAIN RD
GRANDVIEW CT
HOGAN CT
VONNE CT
OAKLANDS CT
UPPER WIGHTS MOUNTAIN RD
DAWSON RD
RICHARDS RD
PEDWELL RD
KILGOUR RD
NULLAMANNA RD
WARRANDYTE CT
FLETCHER CL
DIX RD
MADISON PL
DOMROW RD
SCHELDT RD
WOHLSEN RD
BROWNS RD
BROWNS RD
BETTS RD
UPPER CAMP MOUNTAIN RD
MOUNT NEBO RD
MOUNT NEBO RD

6970000
6968000
6967000
485000
486000
487000
488000
489000

ICR_OpenSpaceAndCommunity.mxd

Please Note: Do Not Print using "Page Scaling: Fit to Printable Area", this will distort the scale of the map and impacts quality of text and linework. Please print using setup of A3 paper size and Landscape orientation, with "Page Scaling: None", and you will not see this message.

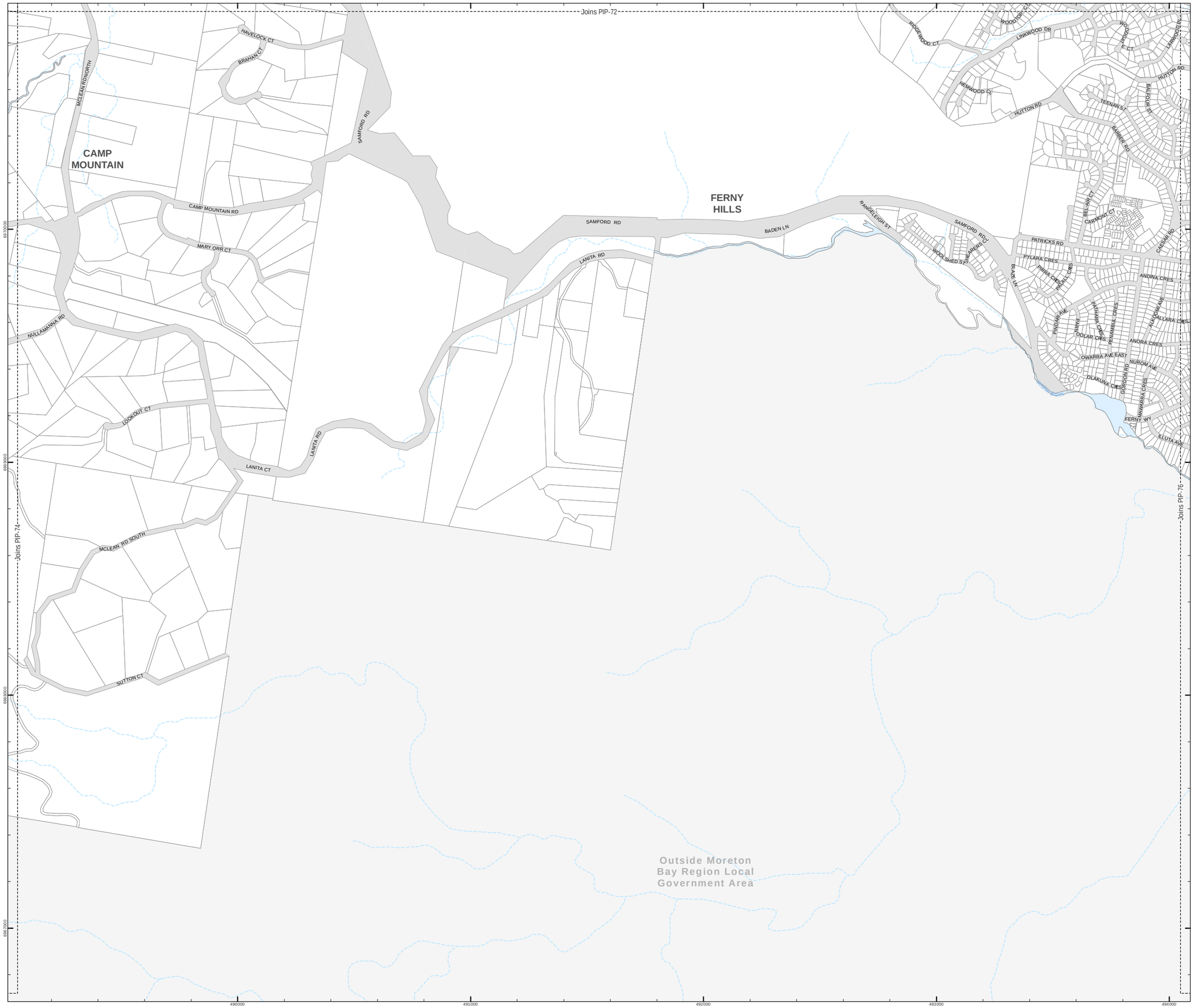

Moreton Bay Regional Council

INFRASTRUCTURE CHARGES RESOLUTION
OPEN SPACE & COMMUNITY INFRASTRUCTURE

Carto_DCDB_May2015
Waterways
Waterbody

Future Infrastructure
Future Community Infrastructure
Future Civic Space
Future Recreation
Future Sport

Infrastructure Charges Resolution
Version 15 June 2015

0 200 400 600 Metres

SCALE (A3): 1:15,000

N

Date Produced: 16 June 2015
Projection: Map Grid of Australia, Zone 56
Horizontal Datum: Geocentric Datum of Australia 1994

© Copyright Moreton Bay Regional Council 2015

DISCLAIMER: Moreton Bay Regional Council supplies this map under the following conditions:- Mapping details are supplied from information contained in the Council's records which may have been furnished to the Council by other persons. Moreton Bay Regional Council gives no warranty or guarantee of any kind, expressed, implied, or statutory, to the correctness or accuracy of the map details or the degree of compliance with any Council standards in this matter. Persons making decisions with financial or legal implications must not rely upon the map details shown on this plan for the purpose of determining whether any particular facts or circumstances exist and the Moreton Bay Regional Council (and its officers and agents) expressly disclaims responsibility for any loss or damage suffered as a result of placing reliance upon this information.

DCDB is reproduced with the permission of the State of Queensland

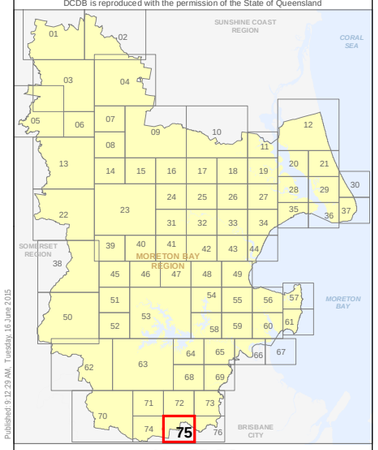

Published: 9:12:29 AM, Tuesday, 16 June 2015

ICR-75 OC
ICR Map

ICR_OpenSpaceAndCommunity.mxd

Please Note: Do Not Print using "Page Scaling: Fit to Printable Area", this will distort the scale of the map and impacts quality of text and linework. Please print using setup of A3 paper size and Landscape orientation, with "Page Scaling: None", and you will not see this message.

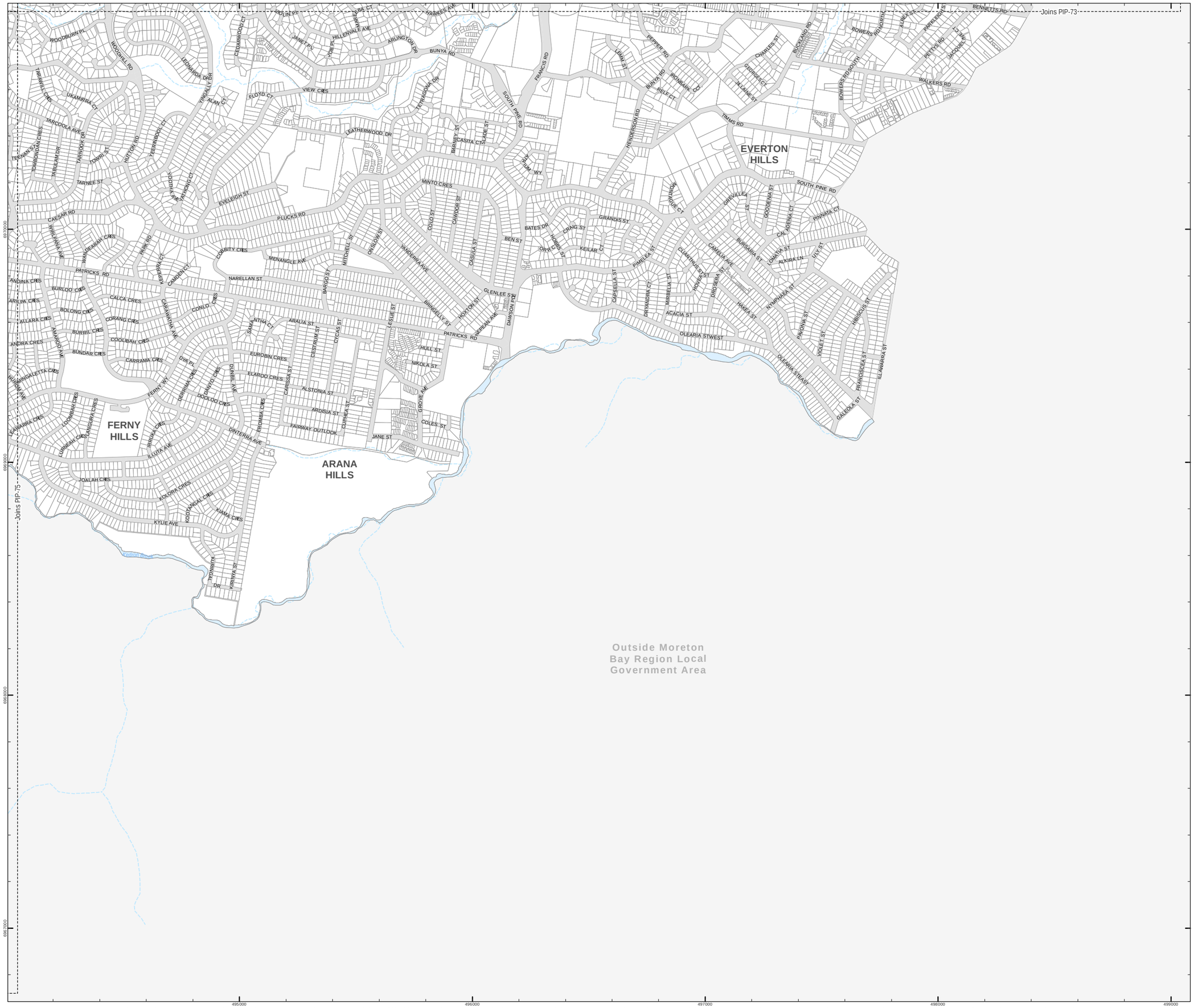

Moreton Bay Regional Council

INFRASTRUCTURE CHARGES RESOLUTION
OPEN SPACE & COMMUNITY INFRASTRUCTURE

- Carto_DCDB_May2015
- Waterways
- Waterbody

Future Infrastructure

- Future Community Infrastructure
- Future Civic Space
- Future Recreation
- Future Sport

Infrastructure Charges Resolution Version 15 June 2015

0 200 400 600 Metres

SCALE (A3): 1:15,000

N

Date Produced: 16 June 2015
Projection: Map Grid of Australia, Zone 56
Horizontal Datum: Geocentric Datum of Australia 1994

© Copyright Moreton Bay Regional Council 2015

DISCLAIMER: Moreton Bay Regional Council supplies this map under the following conditions:- Mapping details are supplied from information contained in the Council's records which may have been furnished to the Council by other persons. Moreton Bay Regional Council gives no warranty or guarantee of any kind, expressed, implied, or statutory, to the correctness or accuracy of the map details or the degree of compliance with any Council standards in this matter. Persons making decisions with financial or legal implications must not rely upon the map details shown on this plan for the purpose of determining whether any particular facts or circumstances exist and the Moreton Bay Regional Council (and its officers and agents) expressly disclaims responsibility for any loss or damage suffered as a result of placing reliance upon this information.

DCDB is reproduced with the permission of the State of Queensland

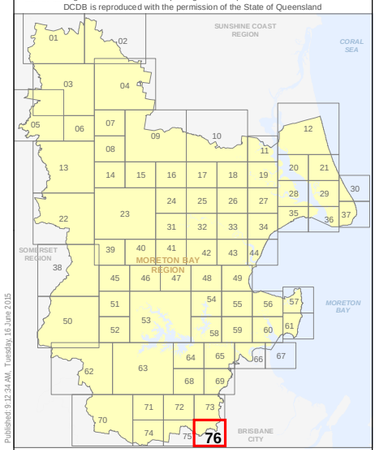

ICR-76 OC
ICR Map

Published 9:12:34 AM, Tuesday, 16 June 2015

ICR_OpenSpaceAndCommunity.mxd

Please Note: Do Not Print using "Page Scaling: Fit to Printable Area", this will distort the scale of the map and impacts quality of text and linework. Please print using setup of A3 paper size and Landscape orientation, with "Page Scaling: None", and you will not see this message.