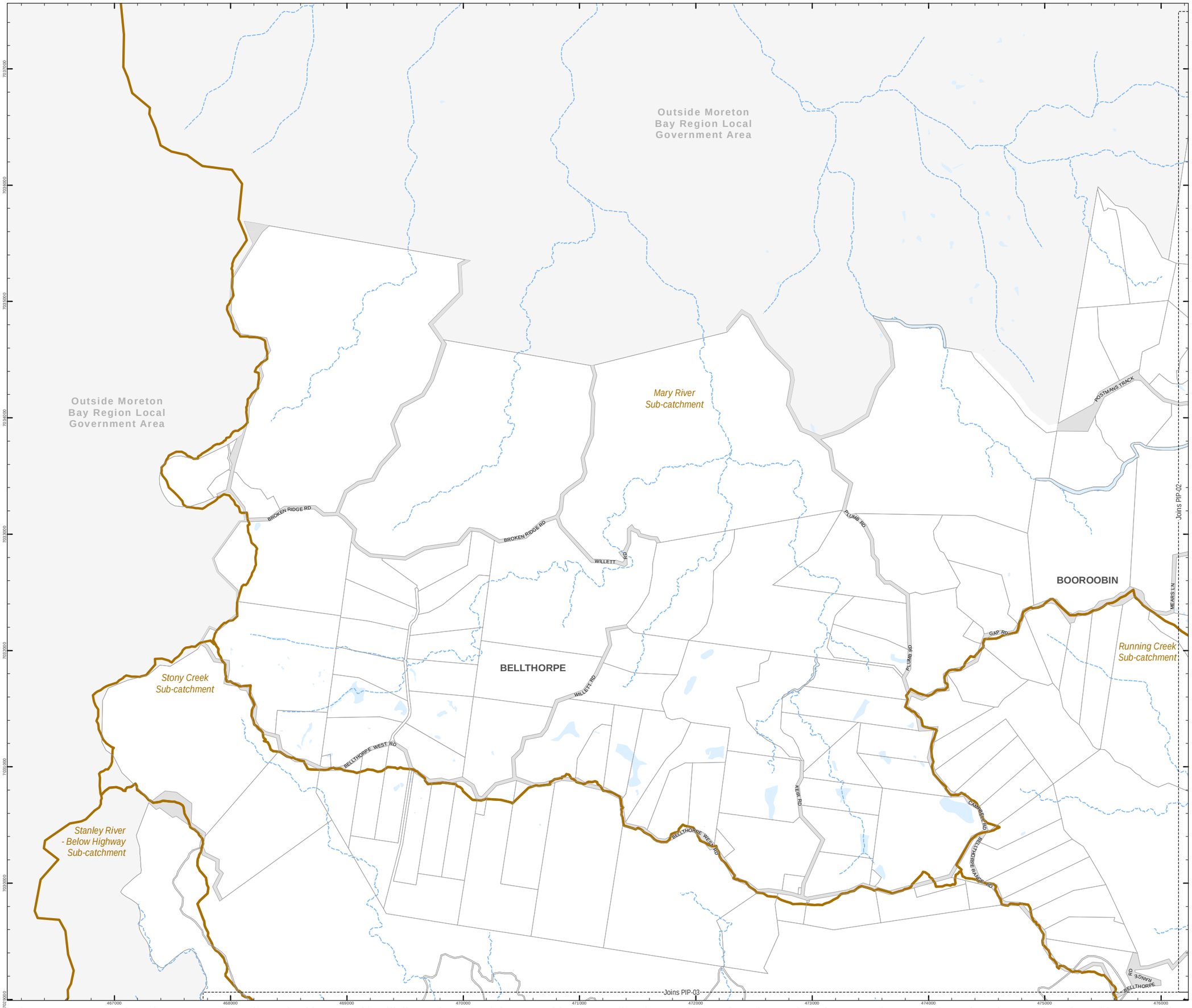


Moreton Bay Regional Council

INFRASTRUCTURE CHARGES RESOLUTION
STORMWATER NETWORK

- Carto_DCDB_May2015
- Waterways
- Waterbody
- Stormwater Sub-catchments

Stormwater Quantity

- Crossing Upgrade
- Future Detention Basin
- Bank Stabilisation
- Future Stormwater Works

Stormwater Quality

- Constructed Wetlands
- WSUD Retrofit
- Priority Revegetation Works

## Infrastructure Charges Resolution Version 15 June 2015

0 400 800 1,200 Metres

SCALE (A3): 1:30,000

N

Date Produced: 16 June 2015
Projection: Map Grid of Australia, Zone 56
Horizontal Datum: Geocentric Datum of Australia 1994

© Copyright Moreton Bay Regional Council 2015

**DISCLAIMER:** Moreton Bay Regional Council supplies this map under the following conditions:- Mapping details are supplied from information contained in the Council's records which may have been furnished to the Council by other persons. Moreton Bay Regional Council gives no warranty or guarantee of any kind, expressed, implied, or statutory, to the correctness or accuracy of the map details or the degree of compliance with any Council standards in this matter. Persons making decisions with financial or legal implications must not rely upon the map details shown on this plan for the purpose of determining whether any particular facts or circumstances exist and the Moreton Bay Regional Council (and its officers and agents) expressly disclaims responsibility for any loss or damage suffered as a result of placing reliance upon this information.

DCDB is reproduced with the permission of the State of Queensland

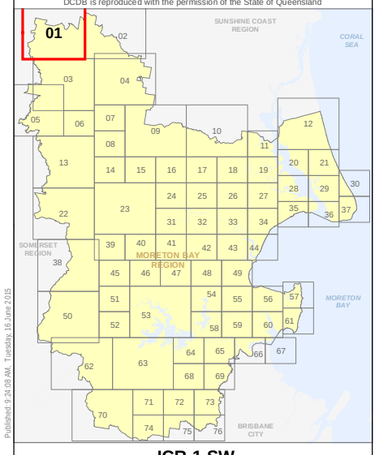


**ICR-1 SW**
**ICR Map**

Published: 9:34:08 AM, Tuesday, 16 June 2015

ICR_Stormwater Network.mxd

Please Note: Do Not Print using "Page Scaling: Fit to Printable Area", this will distort the scale of the map and impacts quality of text and linework. Please print using setup of A3 paper size and Landscape orientation, with "Page Scaling: None", and you will not see this message.

Moreton Bay Regional Council

INFRASTRUCTURE CHARGES RESOLUTION
STORMWATER NETWORK

- Carto_DCDB_May2015
- Waterways
- Waterbody
- Stormwater Sub-catchments

Stormwater Quantity

- Crossing Upgrade
- Future Detention Basin
- Bank Stabilisation
- Future Stormwater Works

Stormwater Quality

- Constructed Wetlands
- WSUD Retrofit
- Priority Revegetation Works

Mary River Sub-catchment

Outside Moreton Bay Region Local Government Area

Stanley River - Above Highway Sub-catchment

Running Creek Sub-catchment

BOOROOBIN

STANMORE

BELLTHORPE

CEDARTON

COMMISSIONERS FLAT

POSTMANS TRACK

MALENY-STANLEY RIVER RD

MEARS LN

NOMMS RD

HEATH RD

KILCOY-BEERWAH RD

CEDARTON DR

DOYLE RD

COMMISSIONERS FLAT RD

PAGE RD

KIRBY RD

BELLTHORPE RANGE RD

Joins PIP-01

Joins PIP-03

Joins PIP-04

7037000
7036000
7035000
7034000
7033000
7032000
7031000
7030000
7029000

477000
478000
479000
480000
481000
482000
483000
484000
485000
486000

## Infrastructure Charges Resolution Version 15 June 2015

0 400 800 1,200 Metres

SCALE (A3): 1:30,000

N

Date Produced: 16 June 2015
Projection: Map Grid of Australia, Zone 56
Horizontal Datum: Geocentric Datum of Australia 1994

© Copyright Moreton Bay Regional Council 2015

**DISCLAIMER:** Moreton Bay Regional Council supplies this map under the following conditions:- Mapping details are supplied from information contained in the Council's records which may have been furnished to the Council by other persons. Moreton Bay Regional Council gives no warranty or guarantee of any kind, expressed, implied, or statutory, to the correctness or accuracy of the map details or the degree of compliance with any Council standards in this matter. Persons making decisions with financial or legal implications must not rely upon the map details shown on this plan for the purpose of determining whether any particular facts or circumstances exist and the Moreton Bay Regional Council (and its officers and agents) expressly disclaims responsibility for any loss or damage suffered as a result of placing reliance upon this information.

DCDB is reproduced with the permission of the State of Queensland

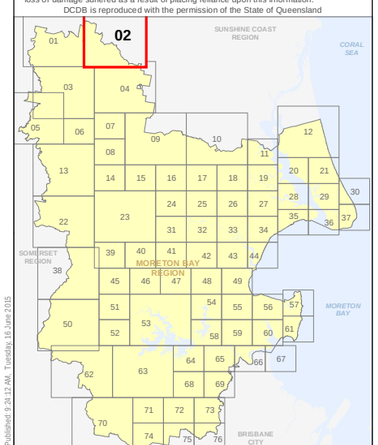


Published 9:24:12 AM Tuesday, 16 June 2015

**ICR-2 SW**
**ICR Map**

ICR_StormwaterNetwork.mxd

Please Note: Do Not Print using "Page Scaling: Fit to Printable Area", this will distort the scale of the map and impacts quality of text and linework. Please print using setup of A3 paper size and Landscape orientation, with "Page Scaling: None", and you will not see this message.

Joins PIP-01

Joins PIP-02

Joins PIP-04

Joins PIP-05

Joins PIP-06

Joins PIP-07

Stony Creek Sub-catchment

Running Creek Sub-catchment

Stanley River - Below Highway Sub-catchment

Stanley River - Above Highway Sub-catchment

Blackrock Creek Sub-catchment

Outside Moreton Bay Region Local Government Area

BELLTHORPE

STANMORE

STONY CREEK

WOODFORD

BELLTHORPE RANGE RD

STONY CREEK RD

WILKES RD

MOUNTFORD RD

EATON LN

HESSION RD

PRATT RD

JENKINSONS RD

WOODROW RD

WRIGHT RD

HART RD

COVE RD

OLD COVE RD

KILCOY-BEERWAH RD

BURKE RD

FLETCHER RD

BRATEMAN RD

BROUGH DR

CRUICE DR

FREDINI RD

D'AGUILAR HWY

# Moreton Bay Regional Council

## INFRASTRUCTURE CHARGES RESOLUTION STORMWATER NETWORK

- Carto_DCDB_May2015
- Waterways
- Waterbody
- Stormwater Sub-catchments

Stormwater Quantity

- Crossing Upgrade
- Future Detention Basin
- Bank Stabilisation
- Future Stormwater Works

Stormwater Quality

- Constructed Wetlands
- WSUD Retrofit
- Priority Revegetation Works

## Infrastructure Charges Resolution Version 15 June 2015

0 400 800 1,200 Metres

SCALE (A3): 1:30,000

N

Date Produced: 16 June 2015
Projection: Map Grid of Australia, Zone 56
Horizontal Datum: Geocentric Datum of Australia 1994

© Copyright Moreton Bay Regional Council 2015

**DISCLAIMER:** Moreton Bay Regional Council supplies this map under the following conditions:- Mapping details are supplied from information contained in the Council's records which may have been furnished to the Council by other persons. Moreton Bay Regional Council gives no warranty or guarantee of any kind, expressed, implied, or statutory, to the correctness or accuracy of the map details or the degree of compliance with any Council standards in this matter. Persons making decisions with financial or legal implications must not rely upon the map details shown on this plan for the purpose of determining whether any particular facts or circumstances exist and the Moreton Bay Regional Council (and its officers and agents) expressly disclaims responsibility for any loss or damage suffered as a result of placing reliance upon this information.

DCDB is reproduced with the permission of the State of Queensland

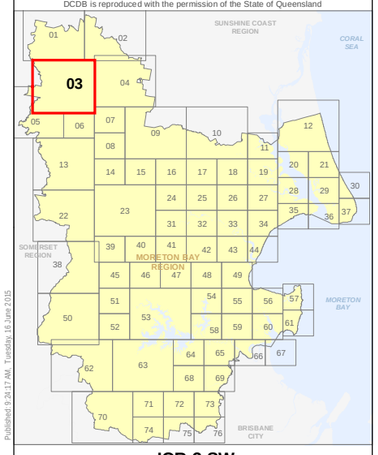


**ICR-3 SW ICR Map**

Published: 9:34:17 AM, Tuesday, 16 June 2015

ICR_Stormwater Network.mxd

Please Note: Do Not Print using "Page Scaling: Fit to Printable Area", this will distort the scale of the map and impacts quality of text and linework. Please print using setup of A3 paper size and Landscape orientation, with "Page Scaling: None", and you will not see this message.

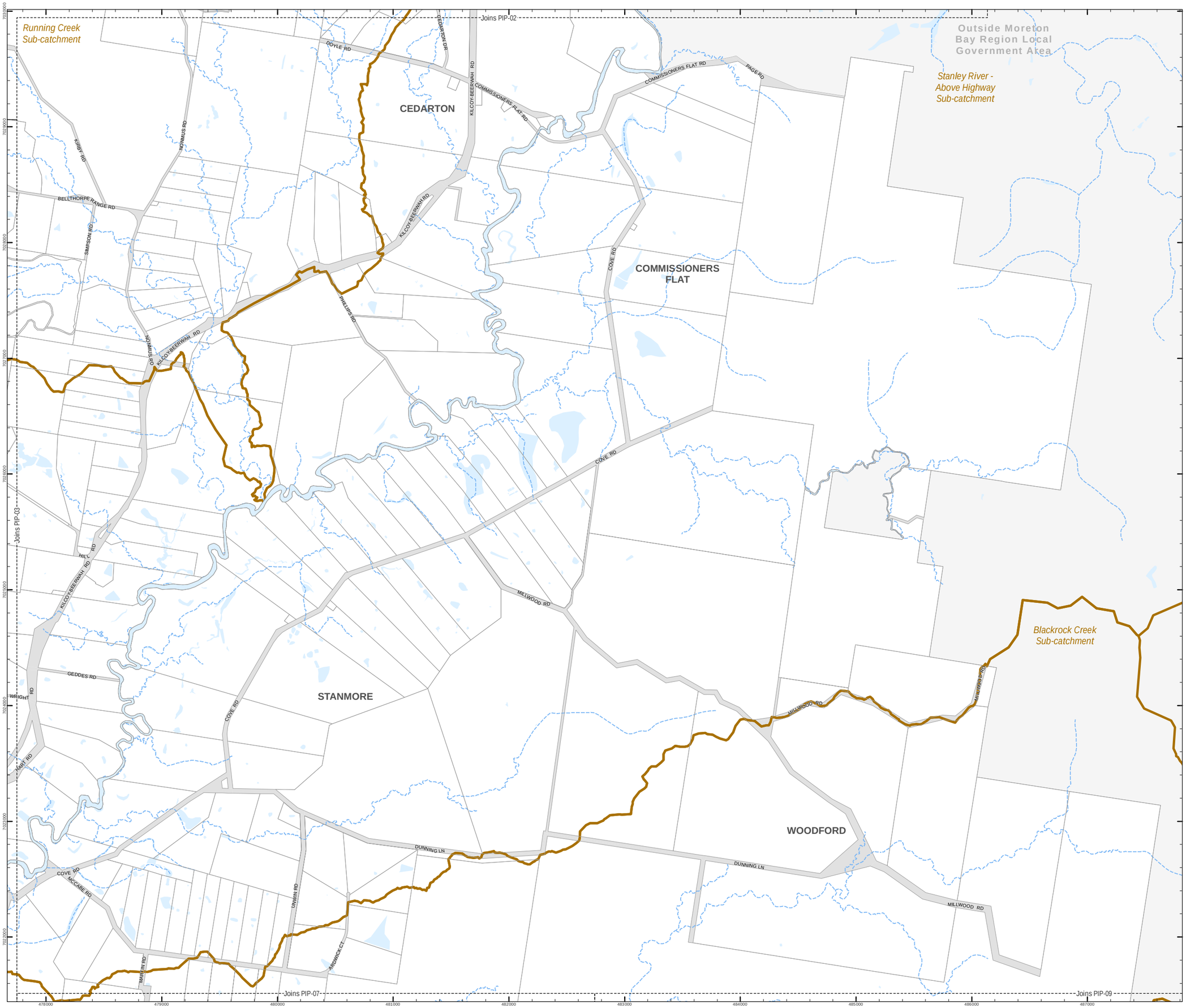


Moreton Bay Regional Council

INFRASTRUCTURE CHARGES RESOLUTION
STORMWATER NETWORK

- Carto_DCDB_May2015
- Waterways
- Waterbody
- Stormwater Sub-catchments

Stormwater Quantity

- Crossing Upgrade
- Future Detention Basin
- Bank Stabilisation
- Future Stormwater Works

Stormwater Quality

- Constructed Wetlands
- WSUD Retrofit
- Priority Revegetation Works

## Infrastructure Charges Resolution Version 15 June 2015

0 400 800 1,200 Metres

SCALE (A3): 1:30,000

N

Date Produced: 16 June 2015
Projection: Map Grid of Australia, Zone 56
Horizontal Datum: Geocentric Datum of Australia 1994

© Copyright Moreton Bay Regional Council 2015

**DISCLAIMER:** Moreton Bay Regional Council supplies this map under the following conditions:- Mapping details are supplied from information contained in the Council's records which may have been furnished to the Council by other persons. Moreton Bay Regional Council gives no warranty or guarantee of any kind, expressed, implied, or statutory, to the correctness or accuracy of the map details or the degree of compliance with any Council standards in this matter. Persons making decisions with financial or legal implications must not rely upon the map details shown on this plan for the purpose of determining whether any particular facts or circumstances exist and the Moreton Bay Regional Council (and its officers and agents) expressly disclaims responsibility for any loss or damage suffered as a result of placing reliance upon this information.

DCDB is reproduced with the permission of the State of Queensland

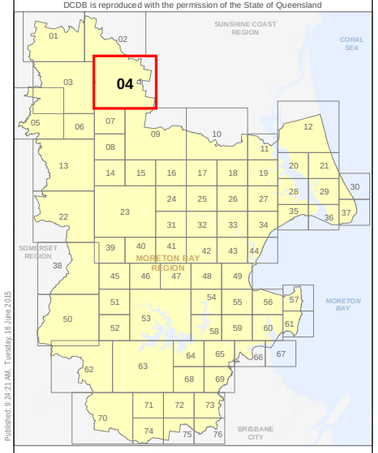


Published 9:24:21 AM, Tuesday, 16 June 2015

**ICR-4 SW**
**ICR Map**

ICR_StormwaterNetwork.mxd

Please Note: Do Not Print using "Page Scaling: Fit to Printable Area", this will distort the scale of the map and impacts quality of text and linework. Please print using setup of A3 paper size and Landscape orientation, with "Page Scaling: None", and you will not see this message.

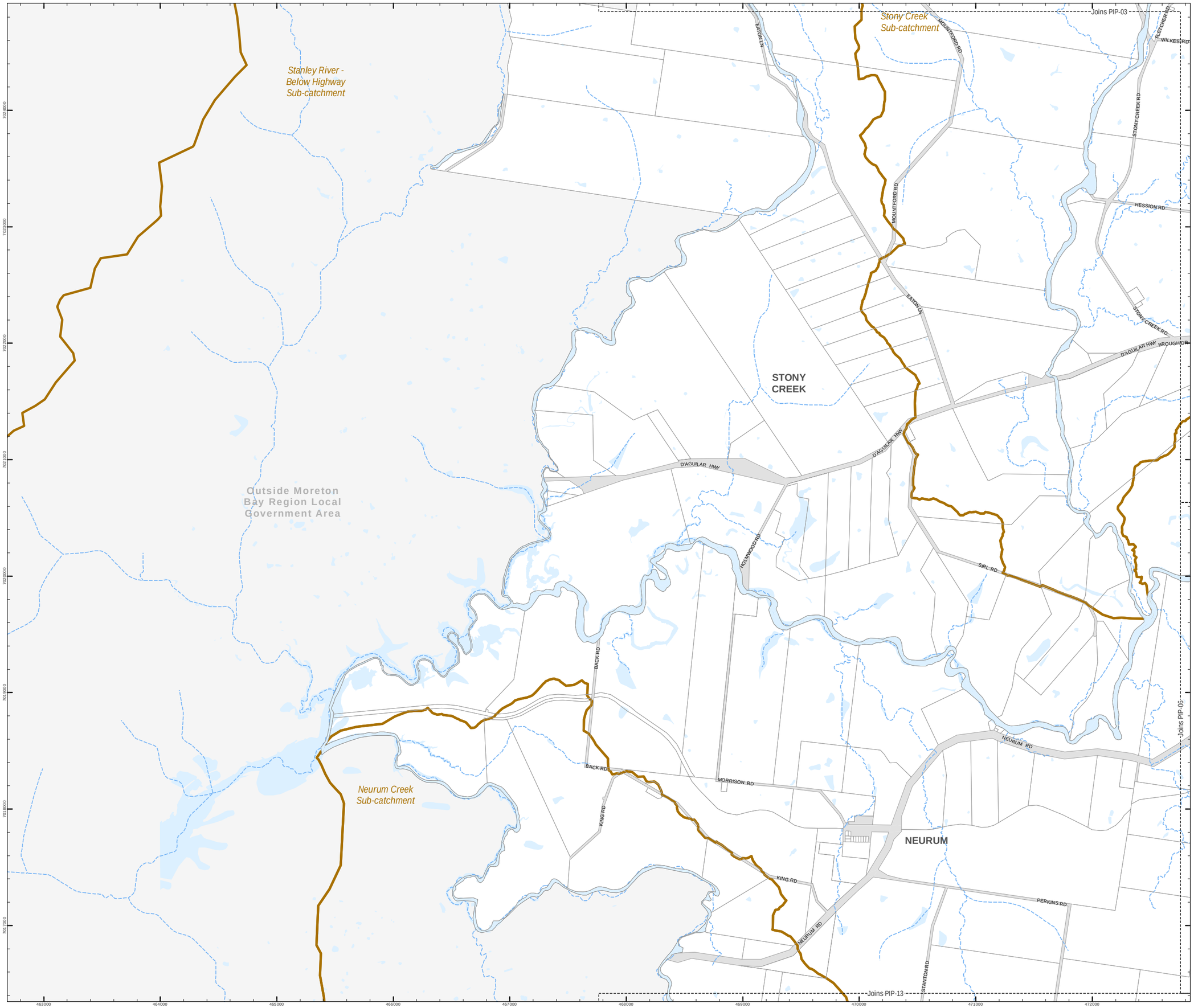


Moreton Bay Regional Council

INFRASTRUCTURE CHARGES RESOLUTION
STORMWATER NETWORK

- Carto_DCDB_May2015
- Waterways
- Waterbody
- Stormwater Sub-catchments

Stormwater Quantity
- Crossing Upgrade
- Future Detention Basin
- Bank Stabilisation
- Future Stormwater Works

Stormwater Quality
- Constructed Wetlands
- WSUD Retrofit
- Priority Revegetation Works

**Infrastructure Charges Resolution Version 15 June 2015**

0 400 800 1,200 Metres

SCALE (A3): 1:30,000

N

Date Produced: 16 June 2015
Projection: Map Grid of Australia, Zone 56
Horizontal Datum: Geocentric Datum of Australia 1994

© Copyright Moreton Bay Regional Council 2015

**DISCLAIMER:** Moreton Bay Regional Council supplies this map under the following conditions:- Mapping details are supplied from information contained in the Council's records which may have been furnished to the Council by other persons. Moreton Bay Regional Council gives no warranty or guarantee of any kind, expressed, implied, or statutory, to the correctness or accuracy of the map details or the degree of compliance with any Council standards in this matter. Persons making decisions with financial or legal implications must not rely upon the map details shown on this plan for the purpose of determining whether any particular facts or circumstances exist and the Moreton Bay Regional Council (and its officers and agents) expressly disclaims responsibility for any loss or damage suffered as a result of placing reliance upon this information.

DCDB is reproduced with the permission of the State of Queensland

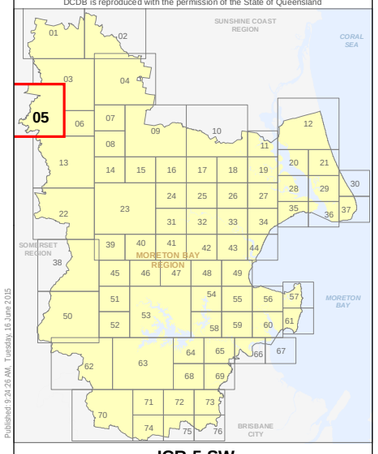


**ICR-5 SW ICR Map**

Published: 9:24:26 AM, Tuesday, 16 June 2015

ICR_Stormwater Network.mxd

Please Note: Do Not Print using "Page Scaling: Fit to Printable Area", this will distort the scale of the map and impacts quality of text and linework. Please print using setup of A3 paper size and Landscape orientation, with "Page Scaling: None", and you will not see this message.

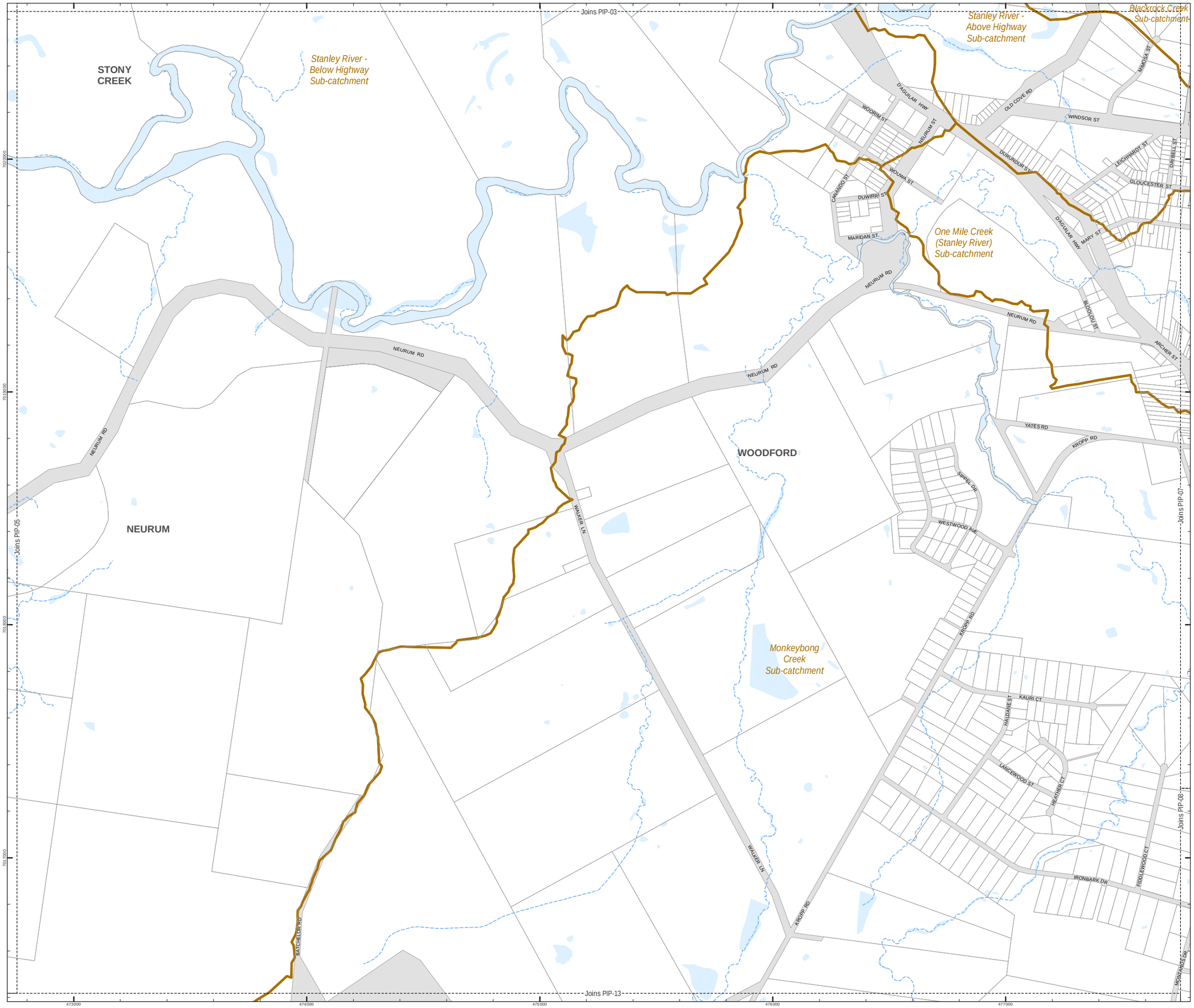


Moreton Bay Regional Council

INFRASTRUCTURE CHARGES RESOLUTION
STORMWATER NETWORK

- Carto_DCDB_May2015
- Waterways
- Waterbody
- Stormwater Sub-catchments

Stormwater Quantity

- Crossing Upgrade
- Future Detention Basin
- Bank Stabilisation
- Future Stormwater Works

Stormwater Quality

- Constructed Wetlands
- WSUD Retrofit
- Priority Revegetation Works

**Infrastructure Charges Resolution Version 15 June 2015**

0 200 400 600 Metres

SCALE (A3): 1:15,000

N

Date Produced: 16 June 2015
Projection: Map Grid of Australia, Zone 56
Horizontal Datum: Geocentric Datum of Australia 1994

© Copyright Moreton Bay Regional Council 2015

**DISCLAIMER:** Moreton Bay Regional Council supplies this map under the following conditions:- Mapping details are supplied from information contained in the Council's records which may have been furnished to the Council by other persons. Moreton Bay Regional Council gives no warranty or guarantee of any kind, expressed, implied, or statutory, to the correctness or accuracy of the map details or the degree of compliance with any Council standards in this matter. Persons making decisions with financial or legal implications must not rely upon the map details shown on this plan for the purpose of determining whether any particular facts or circumstances exist and the Moreton Bay Regional Council (and its officers and agents) expressly disclaims responsibility for any loss or damage suffered as a result of placing reliance upon this information.

DCDB is reproduced with the permission of the State of Queensland

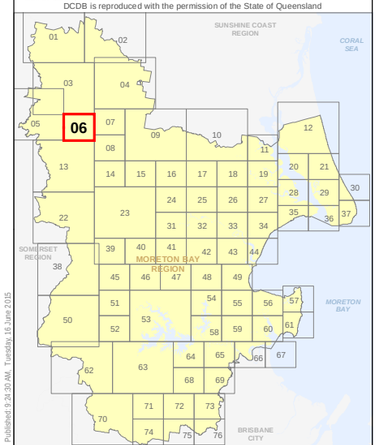


**ICR-6 SW ICR Map**

Published 9:24:30 AM Tuesday, 16 June 2015

ICR_Stormwater Network.mxd

Please Note: Do Not Print using "Page Scaling: Fit to Printable Area", this will distort the scale of the map and impacts quality of text and linework. Please print using setup of A3 paper size and Landscape orientation, with "Page Scaling: None", and you will not see this message.

Joins PIP-04

Joins PIP-03

MARTIN RD

MAROSKE RD

Blackrock Creek
Sub-catchment

Stanley River
/ Above Highway
Sub-catchment

DRAPER ST

WINDSOR ST

WOOD ST

MARY ST

CEMETERY RD

WOODFORD

CRAMERTON DR

WEBB LN

GOLF COURSE RD

KROPP RD

GEORGE ST

PRINCESS ST

BROOKER ST

HEWOT ST

LESLIE ST

ELIZABETH ST

CORONATION AVE

KIRBY ST

NICKAUS ST

ARCHER ST

MARGARET ST

LANGER ST

One Mile Creek
(Stanley River)
Sub-catchment

Monkeybong
Creek
Sub-catchment

HAMILTON RD

PETERSON RD

D'AGUILAR HWY

Joins PIP-06

Joins PIP-09

Joins PIP-08

7021000

7020000

7019000

7018000

478000

479000

480000

481000

482000

ICR_StormwaterNetwork.mxd

Moreton Bay Regional Council

INFRASTRUCTURE CHARGES RESOLUTION
STORMWATER NETWORK

- Carto_DCDB_May2015
- Waterways
- Waterbody
- Stormwater Sub-catchments

Stormwater Quantity

- Crossing Upgrade
- Future Detention Basin
- Bank Stabilisation
- Future Stormwater Works

Stormwater Quality

- Constructed Wetlands
- WSUD Retrofit
- Priority Revegetation Works

**Infrastructure Charges Resolution**
**Version 15 June 2015**

0 200 400 600 Metres

SCALE (A3): 1:15,000

N

Date Produced: 16 June 2015
Projection: Map Grid of Australia, Zone 56
Horizontal Datum: Geocentric Datum of Australia 1994

© Copyright Moreton Bay Regional Council 2015

**DISCLAIMER:** Moreton Bay Regional Council supplies this map under the following conditions:- Mapping details are supplied from information contained in the Council's records which may have been furnished to the Council by other persons. Moreton Bay Regional Council gives no warranty or guarantee of any kind, expressed, implied, or statutory, to the correctness or accuracy of the map details or the degree of compliance with any Council standards in this matter. Persons making decisions with financial or legal implications must not rely upon the map details shown on this plan for the purpose of determining whether any particular facts or circumstances exist and the Moreton Bay Regional Council (and its officers and agents) expressly disclaims responsibility for any loss or damage suffered as a result of placing reliance upon this information.

DCDB is reproduced with the permission of the State of Queensland

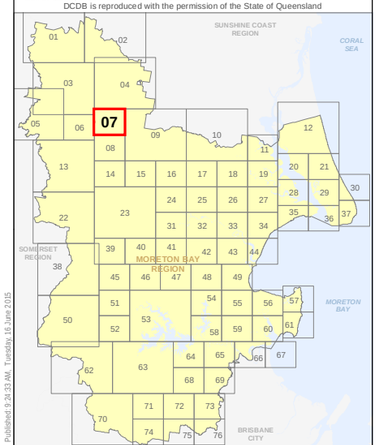


Published 9:24:33 AM, Tuesday, 16 June 2015

**ICR-7 SW**
**ICR Map**

Please Note: Do Not Print using "Page Scaling: Fit to Printable Area", this will distort the scale of the map and impacts quality of text and linework. Please print using setup of A3 paper size and Landscape orientation, with "Page Scaling: None", and you will not see this message.

Joins PIP-07

Joins PIP-06

Joins PIP-13

Joins PIP-09

Joins PIP-14

701700

701600

701500

701400

478000

479000

480000

481000

482000

WOODFORD

D'AGUILAR

DELANEYS CREEK

BRACALBA

*One Mile Creek (Stanley River) Sub-catchment*

*Monkeybong Creek Sub-catchment*

*Wararba Creek Sub-catchment*

GUMTREE CT

IRONBARK DR

MONTANUS DR

SCOTT LN

ROMI CL

ALIRI CT

CHAMBERS RD

D'AGUILAR HWY

MASON RD

CHAMBERS RD

CHAMBERS RD

CHEERSER CT

DONNINGTON DR

MANORDOWNS DR

WARMAN RD

COOLABAH CL

BILKURRA RD

PARRAGILGA LN

CALAIS CT

MORRO DR

D'AGUILAR HWY

MOSSDALE RD

HENNESSEY RD

CARMICHAEL CT

TAHINGA CT

BINGWEE CT

AKOONAH WY

BARONGA CT

ALLIKEA PL

WOOD ST

BELL ST

HARTLEY DR

CASH ST

BLEAKLEY ST

TRACEY ST

DRAPER LN

DRAPER ST

FRANCES ST

CURRAN ST

D'AGUILAR HWY

RAAEN RD

MCLEOD LN

RAAEN RD

BUCKINGHAM RD

BUCKINGHAM RD

MOUNT MEE RD

HENNESSEY RD

SHIRALEE CT

DELANEY CREEK SCHOOL RD

SETTLER CT

NEWMAN LN

MOUNT MEE RD

KELLNER RD

JARROT CT

MCLEOD LN

CHAPPEL RD

BLEAKLEY RD

DASHER ST

RUDOLF CT

REATON ST

D'AGUILAR HWY

Moreton Bay Regional Council

INFRASTRUCTURE CHARGES RESOLUTION
STORMWATER NETWORK

Carto_DCDB_May2015

Waterways

Waterbody

Stormwater Sub-catchments

Stormwater Quantity

Crossing Upgrade

Future Detention Basin

Bank Stabilisation

Future Stormwater Works

Stormwater Quality

Constructed Wetlands

WSUD Retrofit

Priority Revegetation Works

**Infrastructure Charges Resolution Version 15 June 2015**

0 200 400 600 Metres

SCALE (A3): 1:15,000

N

Date Produced: 16 June 2015
Projection: Map Grid of Australia, Zone 56
Horizontal Datum: Geocentric Datum of Australia 1994

© Copyright Moreton Bay Regional Council 2015

**DISCLAIMER:** Moreton Bay Regional Council supplies this map under the following conditions:- Mapping details are supplied from information contained in the Council's records which may have been furnished to the Council by other persons. Moreton Bay Regional Council gives no warranty or guarantee of any kind, expressed, implied, or statutory, to the correctness or accuracy of the map details or the degree of compliance with any Council standards in this matter. Persons making decisions with financial or legal implications must not rely upon the map details shown on this plan for the purpose of determining whether any particular facts or circumstances exist and the Moreton Bay Regional Council (and its officers and agents) expressly disclaims responsibility for any loss or damage suffered as a result of placing reliance upon this information.

DCDB is reproduced with the permission of the State of Queensland

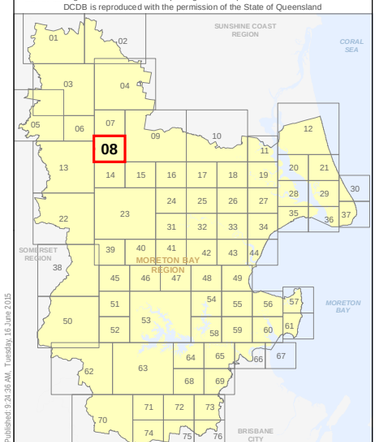


**ICR-8 SW**
**ICR Map**

Published: 9:24:36 AM, Tuesday, 16 June 2015

ICR_Stormwater Network.mxd

Please Note: Do Not Print using "Page Scaling: Fit to Printable Area", this will distort the scale of the map and impacts quality of text and linework. Please print using setup of A3 paper size and Landscape orientation, with "Page Scaling: None", and you will not see this message.

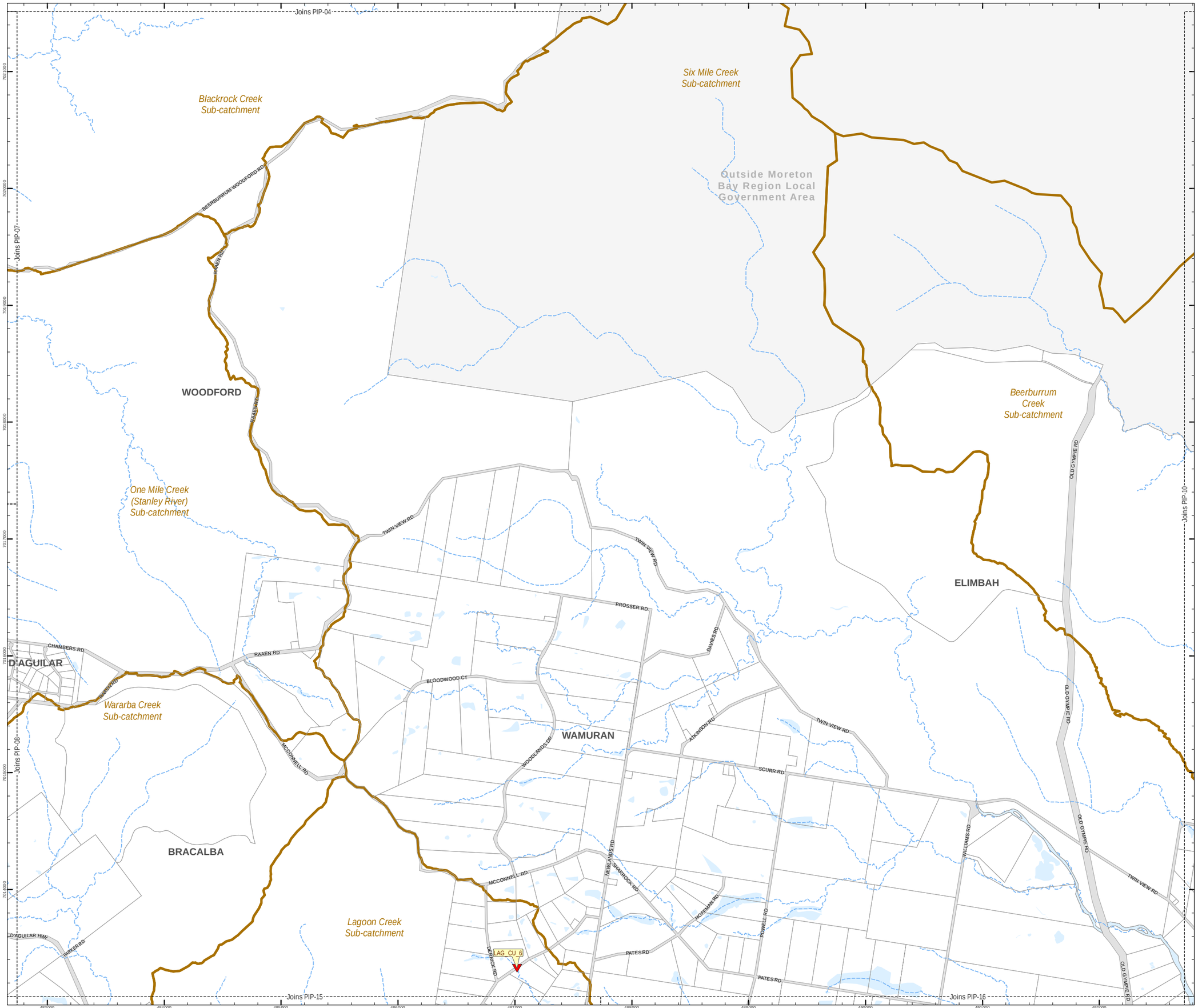


Moreton Bay Regional Council

INFRASTRUCTURE CHARGES RESOLUTION
STORMWATER NETWORK

- Carto_DCDB_May2015
- Waterways
- Waterbody
- Stormwater Sub-catchments

Stormwater Quantity

- Crossing Upgrade
- Future Detention Basin
- Bank Stabilisation
- Future Stormwater Works

Stormwater Quality

- Constructed Wetlands
- WSUD Retrofit
- Priority Revegetation Works

**Infrastructure Charges Resolution**
**Version 15 June 2015**

0 400 800 1,200 Metres

SCALE (A3): 1:30,000

N

Date Produced: 16 June 2015
Projection: Map Grid of Australia, Zone 56
Horizontal Datum: Geocentric Datum of Australia 1994

© Copyright Moreton Bay Regional Council 2015

**DISCLAIMER:** Moreton Bay Regional Council supplies this map under the following conditions:- Mapping details are supplied from information contained in the Council's records which may have been furnished to the Council by other persons. Moreton Bay Regional Council gives no warranty or guarantee of any kind, expressed, implied, or statutory, to the correctness or accuracy of the map details or the degree of compliance with any Council standards in this matter. Persons making decisions with financial or legal implications must not rely upon the map details shown on this plan for the purpose of determining whether any particular facts or circumstances exist and the Moreton Bay Regional Council (and its officers and agents) expressly disclaims responsibility for any loss or damage suffered as a result of placing reliance upon this information.

DCDB is reproduced with the permission of the State of Queensland

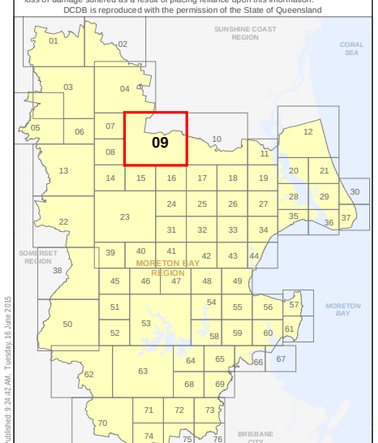


**ICR-9 SW**
**ICR Map**

Published: 9:24:42 AM, Tuesday, 16 June 2015

ICR_StormwaterNetwork.mxd

Please Note: Do Not Print using "Page Scaling: Fit to Printable Area", this will distort the scale of the map and impacts quality of text and linework. Please print using setup of A3 paper size and Landscape orientation, with "Page Scaling: None", and you will not see this message.

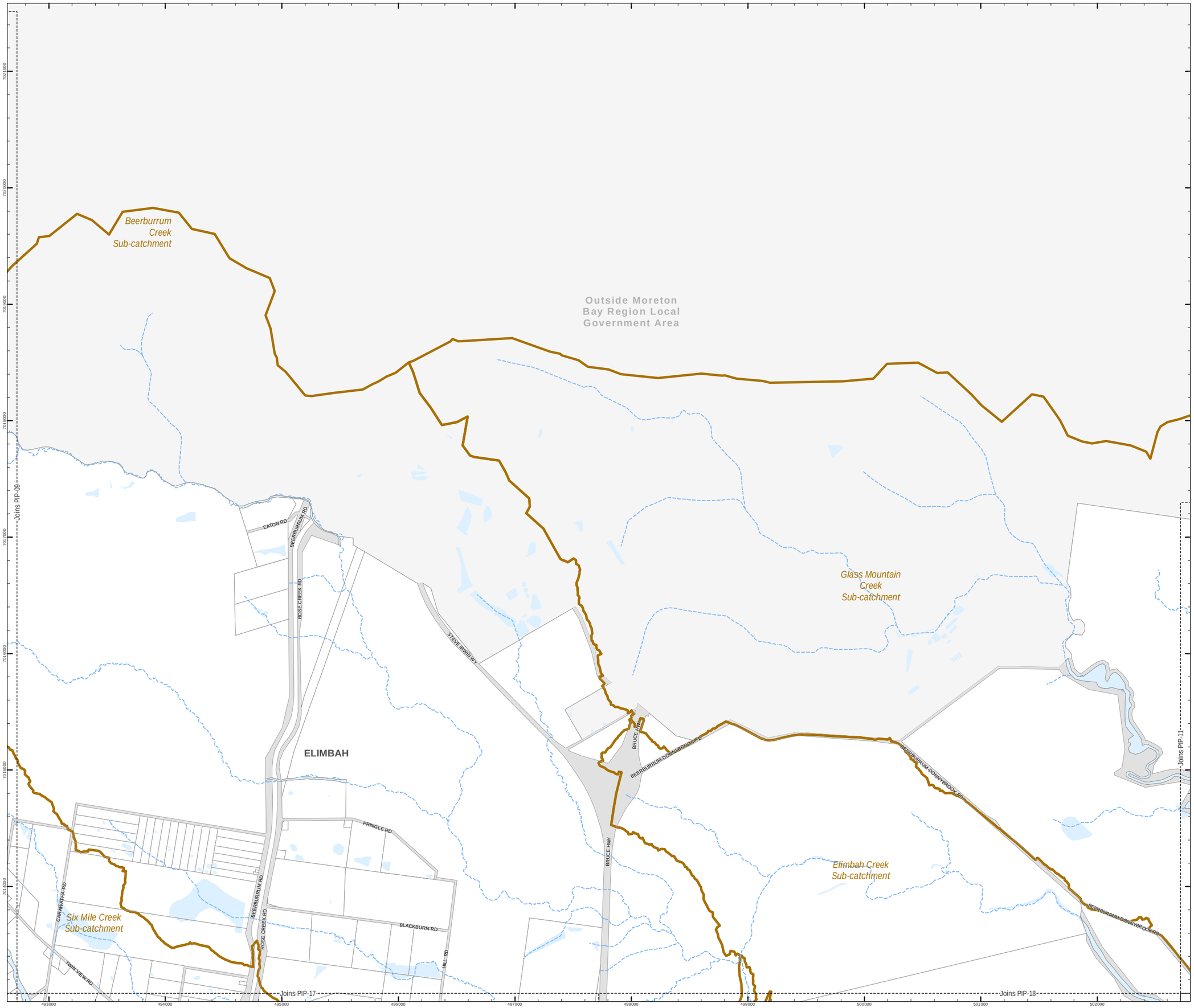


Moreton Bay Regional Council

INFRASTRUCTURE CHARGES RESOLUTION
STORMWATER NETWORK

- Carto_DCDB_May2015
- Waterways
- Waterbody
- Stormwater Sub-catchments

Stormwater Quantity

- Crossing Upgrade
- Future Detention Basin
- Bank Stabilisation
- Future Stormwater Works

Stormwater Quality

- Constructed Wetlands
- WSUD Retrofit
- Priority Revegetation Works

## Infrastructure Charges Resolution Version 15 June 2015

0 400 800 1,200 Metres

SCALE (A3): 1:30,000

N

Date Produced: 16 June 2015
Projection: Map Grid of Australia, Zone 56
Horizontal Datum: Geocentric Datum of Australia 1994

© Copyright Moreton Bay Regional Council 2015

**DISCLAIMER:** Moreton Bay Regional Council supplies this map under the following conditions:- Mapping details are supplied from information contained in the Council's records which may have been furnished to the Council by other persons. Moreton Bay Regional Council gives no warranty or guarantee of any kind, expressed, implied, or statutory, to the correctness or accuracy of the map details or the degree of compliance with any Council standards in this matter. Persons making decisions with financial or legal implications must not rely upon the map details shown on this plan for the purpose of determining whether any particular facts or circumstances exist and the Moreton Bay Regional Council (and its officers and agents) expressly disclaims responsibility for any loss or damage suffered as a result of placing reliance upon this information.

DCDB is reproduced with the permission of the State of Queensland

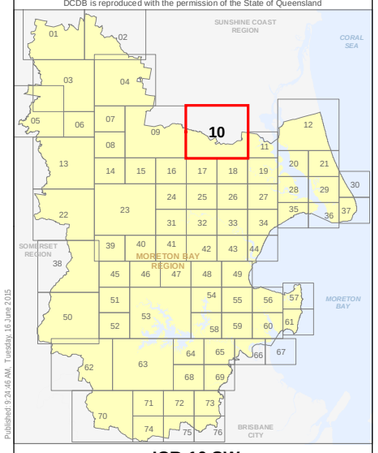


**ICR-10 SW**
**ICR Map**

Published: 9:34:46 AM, Tuesday, 16 June 2015

ICR_Stormwater Network.mxd

Please Note: Do Not Print using "Page Scaling: Fit to Printable Area", this will distort the scale of the map and impacts quality of text and linework. Please print using setup of A3 paper size and Landscape orientation, with "Page Scaling: None", and you will not see this message.

Outside Moreton Bay Region Local Government Area

ELIMBAH

DONNYBROOK

Glass Mountain Creek Sub-catchment

Elimbah Creek Sub-catchment

Pumicestone Passage

STORR RD

BURKE RD

BURKE RD

ESP NORTH

ESP SOUTH

AMY ST

ANN ST

ALICE ST

EDITH ST

Joins PIP-10

Joins PIP-19

Joins PIP-20

Joins PIP-12

7017000

7016000

7015000

7014000

503000

504000

505000

506000

507000

Moreton Bay Regional Council

INFRASTRUCTURE CHARGES RESOLUTION
STORMWATER NETWORK

- Carto_DCDB_May2015
- Waterways
- Waterbody
- Stormwater Sub-catchments

Stormwater Quantity

- Crossing Upgrade
- Future Detention Basin
- Bank Stabilisation
- Future Stormwater Works

Stormwater Quality

- Constructed Wetlands
- WSUD Retrofit
- Priority Revegetation Works

## Infrastructure Charges Resolution Version 15 June 2015

0 200 400 600 Metres

SCALE (A3): 1:15,000

N

Date Produced: 16 June 2015
Projection: Map Grid of Australia, Zone 56
Horizontal Datum: Geocentric Datum of Australia 1994

© Copyright Moreton Bay Regional Council 2015

**DISCLAIMER:** Moreton Bay Regional Council supplies this map under the following conditions:- Mapping details are supplied from information contained in the Council's records which may have been furnished to the Council by other persons. Moreton Bay Regional Council gives no warranty or guarantee of any kind, expressed, implied, or statutory, to the correctness or accuracy of the map details or the degree of compliance with any Council standards in this matter. Persons making decisions with financial or legal implications must not rely upon the map details shown on this plan for the purpose of determining whether any particular facts or circumstances exist and the Moreton Bay Regional Council (and its officers and agents) expressly disclaims responsibility for any loss or damage suffered as a result of placing reliance upon this information.

DCDB is reproduced with the permission of the State of Queensland

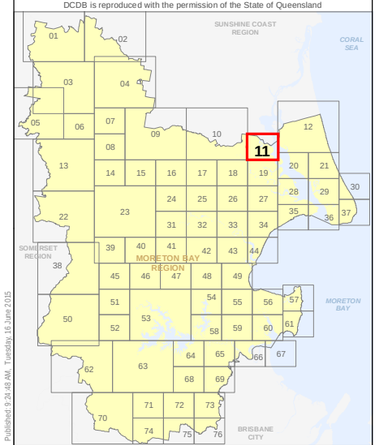


**ICR-11 SW**
**ICR Map**

Published 9:24:48 AM, Tuesday, 16 June 2015

ICR_Stormwater Network.mxd

Please Note: Do Not Print using "Page Scaling: Fit to Printable Area", this will distort the scale of the map and impacts quality of text and linework. Please print using setup of A3 paper size and Landscape orientation, with "Page Scaling: None", and you will not see this message.

Outside Moreton Bay Region Local Government Area

Coral Sea

Wrights Creek Sub-catchment

WELSBY

Pumicestone Passage

Joins PIP-11

Joins PIP-20

Joins PIP-21

7022000
7021000
7020000
7019000
7018000
7017000
7016000
7015000

508000
509000
510000
511000
512000
513000
514000
515000
516000
517000

ICR_Stormwater Network.mxd

Moreton Bay Regional Council

INFRASTRUCTURE CHARGES RESOLUTION
STORMWATER NETWORK

- Carto_DCDB_May2015
- Waterways
- Waterbody
- Stormwater Sub-catchments

Stormwater Quantity

- Crossing Upgrade
- Future Detention Basin
- Bank Stabilisation
- Future Stormwater Works

Stormwater Quality

- Constructed Wetlands
- WSUD Retrofit
- Priority Revegetation Works

**Infrastructure Charges Resolution Version 15 June 2015**

0 400 800 1,200 Metres

SCALE (A3): 1:30,000

N

Date Produced: 16 June 2015
Projection: Map Grid of Australia, Zone 56
Horizontal Datum: Geocentric Datum of Australia 1994

© Copyright Moreton Bay Regional Council 2015

**DISCLAIMER:** Moreton Bay Regional Council supplies this map under the following conditions:- Mapping details are supplied from information contained in the Council's records which may have been furnished to the Council by other persons. Moreton Bay Regional Council gives no warranty or guarantee of any kind, expressed, implied, or statutory, to the correctness or accuracy of the map details or the degree of compliance with any Council standards in this matter. Persons making decisions with financial or legal implications must not rely upon the map details shown on this plan for the purpose of determining whether any particular facts or circumstances exist and the Moreton Bay Regional Council (and its officers and agents) expressly disclaims responsibility for any loss or damage suffered as a result of placing reliance upon this information.

DCDB is reproduced with the permission of the State of Queensland

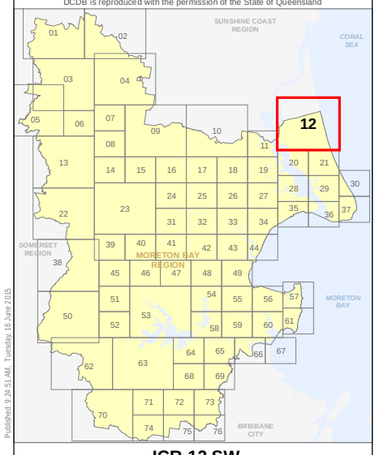


Published: 9:34:51 AM, Tuesday, 16 June 2015

**ICR-12 SW**
**ICR Map**

Please Note: Do Not Print using "Page Scaling: Fit to Printable Area", this will distort the scale of the map and impacts quality of text and linework. Please print using setup of A3 paper size and Landscape orientation, with "Page Scaling: None", and you will not see this message.

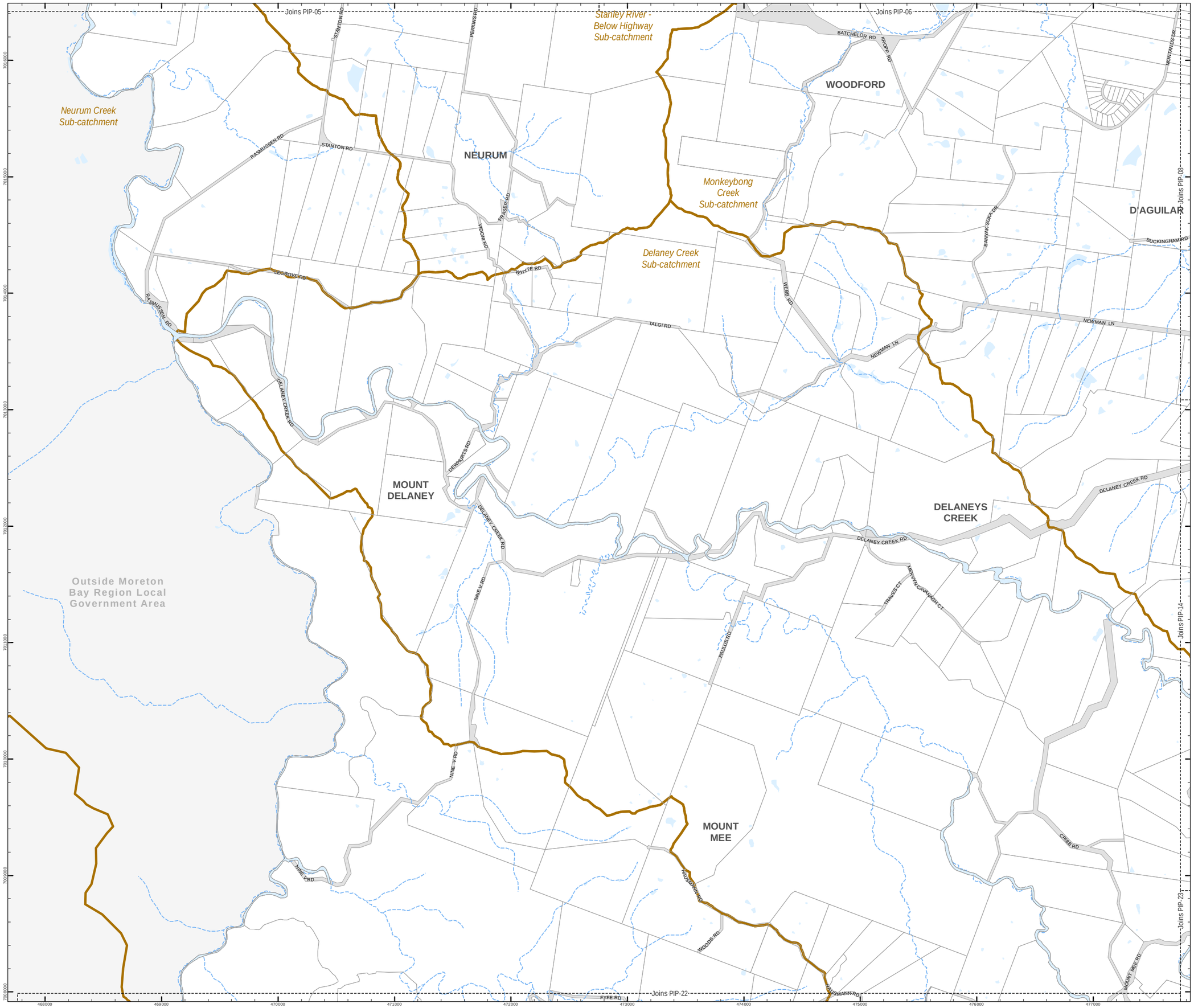


Moreton Bay Regional Council

INFRASTRUCTURE CHARGES RESOLUTION
STORMWATER NETWORK

Carto_DCDB_May2015
Waterways
Waterbody
Stormwater Sub-catchments

Stormwater Quantity
Crossing Upgrade
Future Detention Basin
Bank Stabilisation
Future Stormwater Works

Stormwater Quality
Constructed Wetlands
WSUD Retrofit
Priority Revegetation Works

**Infrastructure Charges Resolution**
**Version 15 June 2015**

0 400 800 1,200 Metres

SCALE (A3): 1:30,000

N

Date Produced: 16 June 2015
Projection: Map Grid of Australia, Zone 56
Horizontal Datum: Geocentric Datum of Australia 1994


© Copyright Moreton Bay Regional Council 2015

**DISCLAIMER:** Moreton Bay Regional Council supplies this map under the following conditions:- Mapping details are supplied from information contained in the Council's records which may have been furnished to the Council by other persons. Moreton Bay Regional Council gives no warranty or guarantee of any kind, expressed, implied, or statutory, to the correctness or accuracy of the map details or the degree of compliance with any Council standards in this matter. Persons making decisions with financial or legal implications must not rely upon the map details shown on this plan for the purpose of determining whether any particular facts or circumstances exist and the Moreton Bay Regional Council (and its officers and agents) expressly disclaims responsibility for any loss or damage suffered as a result of placing reliance upon this information.

DCDB is reproduced with the permission of the State of Queensland


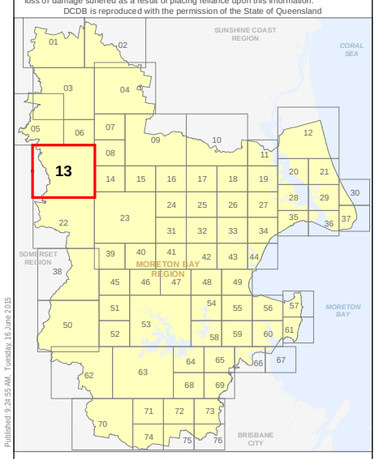


**ICR-13 SW**
**ICR Map**

Published 9:24:55 AM, Tuesday, 16 June 2015

ICR_StormwaterNetwork.mxd


Please Note: Do Not Print using "Page Scaling: Fit to Printable Area", this will distort the scale of the map and impacts quality of text and linework. Please print using setup of A3 paper size and Landscape orientation, with "Page Scaling: None", and you will not see this message.

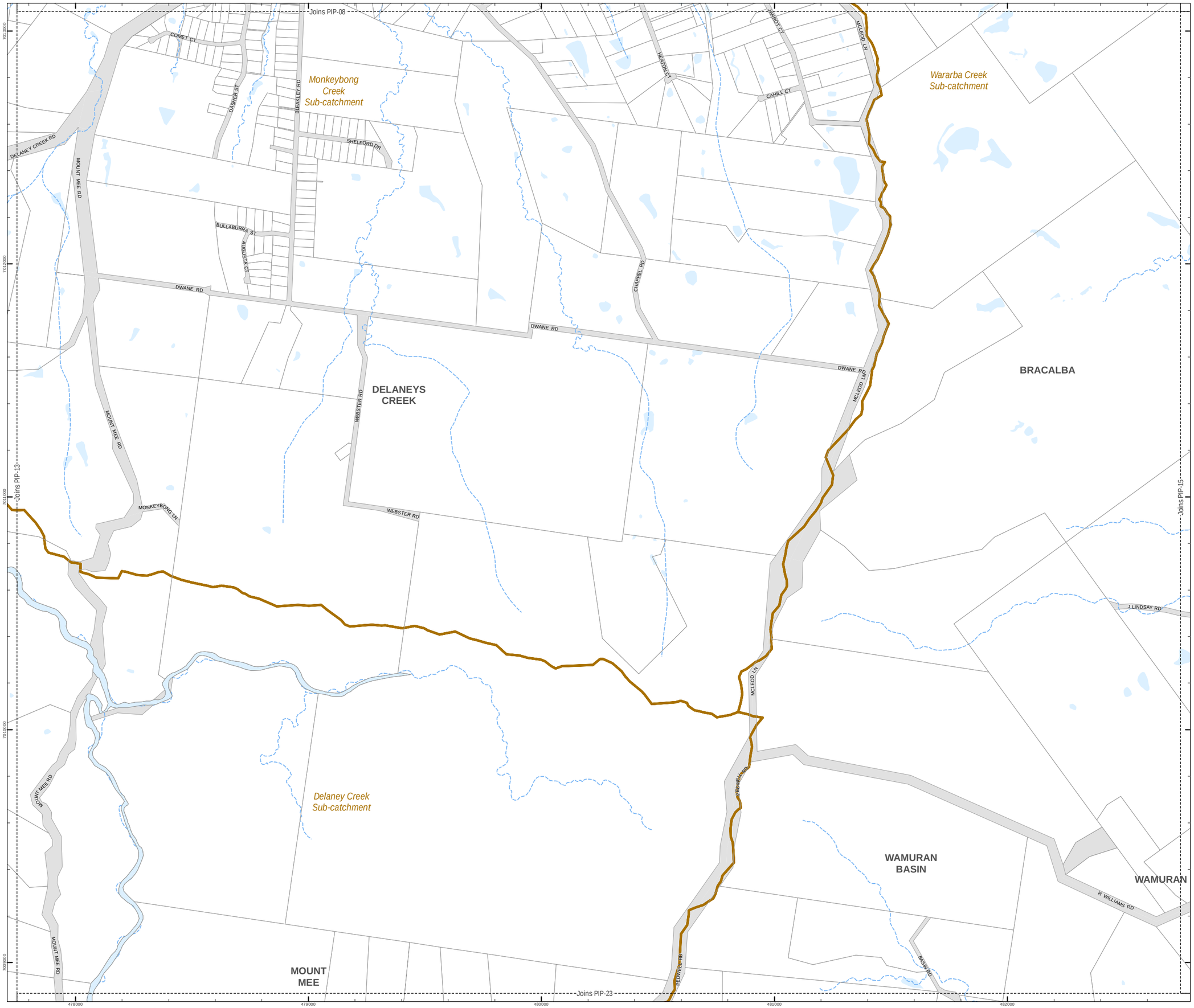


Moreton Bay Regional Council

INFRASTRUCTURE CHARGES RESOLUTION
STORMWATER NETWORK

- Carto_DCDB_May2015
- Waterways
- Waterbody
- Stormwater Sub-catchments

Stormwater Quantity

- Crossing Upgrade
- Future Detention Basin
- Bank Stabilisation
- Future Stormwater Works

Stormwater Quality

- Constructed Wetlands
- WSUD Retrofit
- Priority Revegetation Works

## Infrastructure Charges Resolution Version 15 June 2015

0 200 400 600 Metres

SCALE (A3): 1:15,000

N

Date Produced: 16 June 2015
Projection: Map Grid of Australia, Zone 56
Horizontal Datum: Geocentric Datum of Australia 1994

© Copyright Moreton Bay Regional Council 2015

**DISCLAIMER:** Moreton Bay Regional Council supplies this map under the following conditions:- Mapping details are supplied from information contained in the Council's records which may have been furnished to the Council by other persons. Moreton Bay Regional Council gives no warranty or guarantee of any kind, expressed, implied, or statutory, to the correctness or accuracy of the map details or the degree of compliance with any Council standards in this matter. Persons making decisions with financial or legal implications must not rely upon the map details shown on this plan for the purpose of determining whether any particular facts or circumstances exist and the Moreton Bay Regional Council (and its officers and agents) expressly disclaims responsibility for any loss or damage suffered as a result of placing reliance upon this information.

DCDB is reproduced with the permission of the State of Queensland

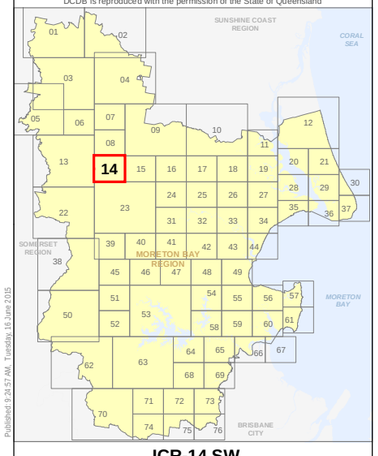


**ICR-14 SW**
**ICR Map**

Published 9:34:57 AM, Tuesday, 16 June 2015

ICR_StormwaterNetwork.mxd

Please Note: Do Not Print using "Page Scaling: Fit to Printable Area", this will distort the scale of the map and impacts quality of text and linework. Please print using setup of A3 paper size and Landscape orientation, with "Page Scaling: None", and you will not see this message.

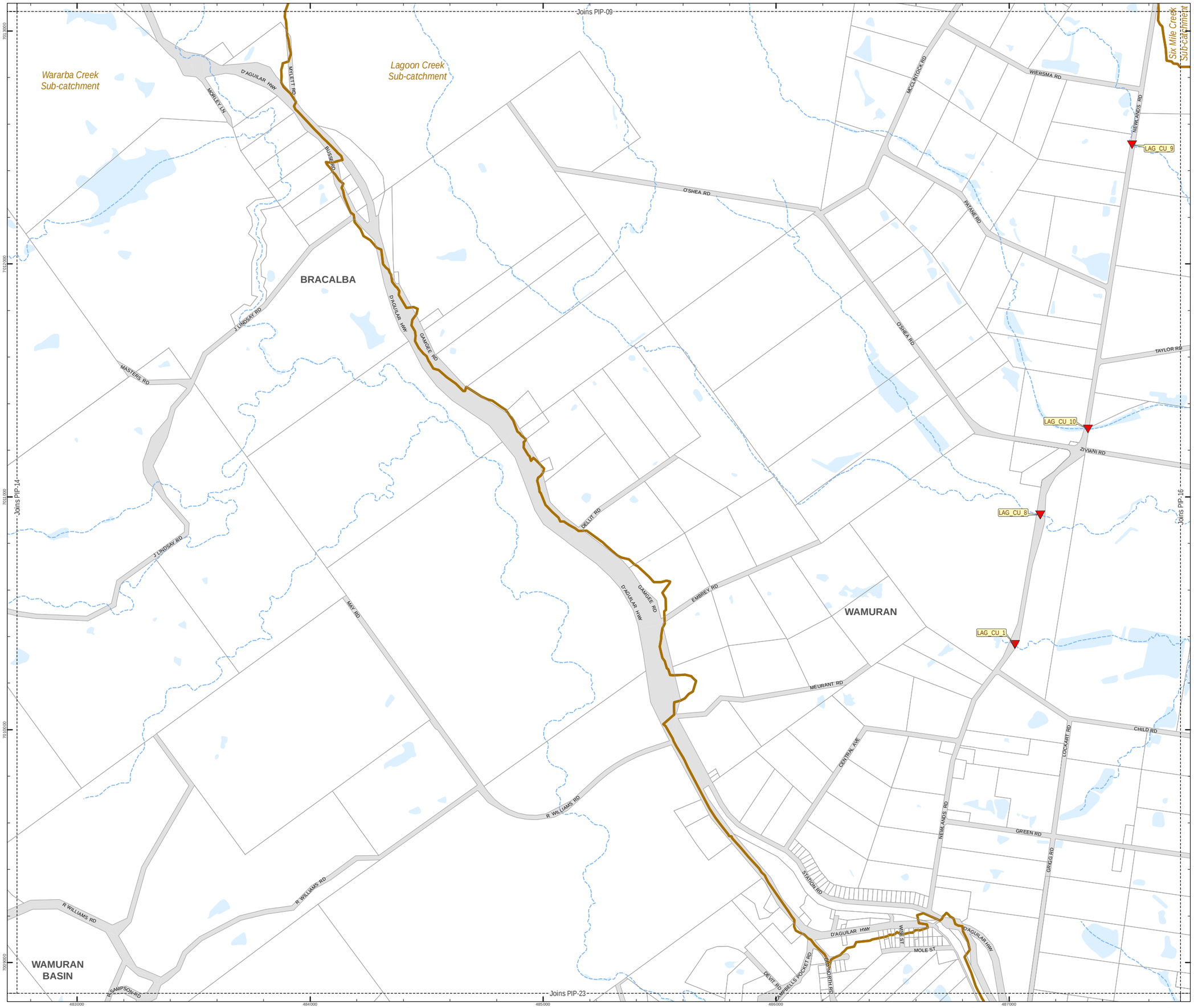


Moreton Bay Regional Council

INFRASTRUCTURE CHARGES RESOLUTION
STORMWATER NETWORK

- Carto_DCDB_May2015
- Waterways
- Waterbody
- Stormwater Sub-catchments

Stormwater Quantity
- Crossing Upgrade
- Future Detention Basin
- Bank Stabilisation
- Future Stormwater Works

Stormwater Quality
- Constructed Wetlands
- WSUD Retrofit
- Priority Revegetation Works

## Infrastructure Charges Resolution Version 15 June 2015

0 200 400 600 Metres

SCALE (A3): 1:15,000

N

Date Produced: 16 June 2015
Projection: Map Grid of Australia, Zone 56
Horizontal Datum: Geocentric Datum of Australia 1994

© Copyright Moreton Bay Regional Council 2015

**DISCLAIMER:** Moreton Bay Regional Council supplies this map under the following conditions:- Mapping details are supplied from information contained in the Council's records which may have been furnished to the Council by other persons. Moreton Bay Regional Council gives no warranty or guarantee of any kind, expressed, implied, or statutory, to the correctness or accuracy of the map details or the degree of compliance with any Council standards in this matter. Persons making decisions with financial or legal implications must not rely upon the map details shown on this plan for the purpose of determining whether any particular facts or circumstances exist and the Moreton Bay Regional Council (and its officers and agents) expressly disclaims responsibility for any loss or damage suffered as a result of placing reliance upon this information.

DCDB is reproduced with the permission of the State of Queensland

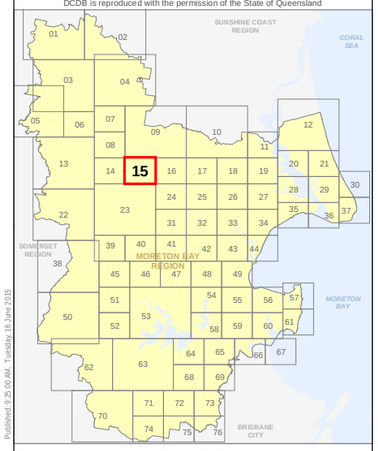


**ICR-15 SW**
**ICR Map**

Published 9:25:00 AM, Tuesday, 16 June 2015

ICR_StormwaterNetwork.mxd

Please Note: Do Not Print using "Page Scaling: Fit to Printable Area", this will distort the scale of the map and impacts quality of text and linework. Please print using setup of A3 paper size and Landscape orientation, with "Page Scaling: None", and you will not see this message.

Moreton Bay Regional Council

# INFRASTRUCTURE CHARGES RESOLUTION STORMWATER NETWORK

Carto_DCDB_May2015

Waterways

Waterbody

Stormwater Sub-catchments

**Stormwater Quantity**

Crossing Upgrade

Future Detention Basin

Bank Stabilisation

Future Stormwater Works

**Stormwater Quality**

Constructed Wetlands

WSUD Retrofit

Priority Revegetation Works

## Infrastructure Charges Resolution Version 15 June 2015

0 200 400 600 Metres

SCALE (A3): 1:15,000

N

Date Produced: 16 June 2015
Projection: Map Grid of Australia, Zone 56
Horizontal Datum: Geocentric Datum of Australia 1994

© Copyright Moreton Bay Regional Council 2015

**DISCLAIMER:** Moreton Bay Regional Council supplies this map under the following conditions:- Mapping details are supplied from information contained in the Council's records which may have been furnished to the Council by other persons. Moreton Bay Regional Council gives no warranty or guarantee of any kind, expressed, implied, or statutory, to the correctness or accuracy of the map details or the degree of compliance with any Council standards in this matter. Persons making decisions with financial or legal implications must not rely upon the map details shown on this plan for the purpose of determining whether any particular facts or circumstances exist and the Moreton Bay Regional Council (and its officers and agents) expressly disclaims responsibility for any loss or damage suffered as a result of placing reliance upon this information.

DCDB is reproduced with the permission of the State of Queensland

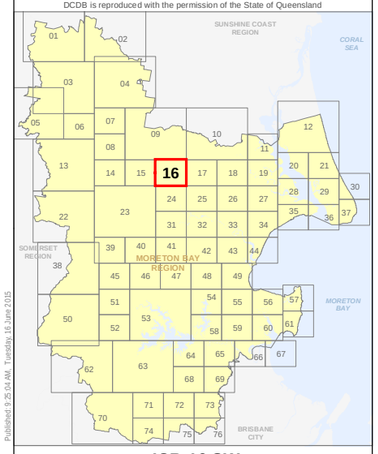


## ICR-16 SW ICR Map

Published 9:25:04 AM, Tuesday, 16 June 2015

Lagoon Creek Sub-catchment

Six Mile Creek Sub-catchment

King Johns Creek Sub-catchment

CAB_CW01

CAB_CW02

WAMURAN

CABOOLTURE

ELIMBAH

Joins PIP-09

Joins PIP-15

Joins PIP-17

Joins PIP-24

PATES RD
POWELL RD
KING RD
TAYLOR RD
HARRISON RD
BODEN RD
MCRAE RD
ZIVIANI RD
BRUCKNELL RD
ALCOCK RD
MARKWELL RD
LEVY RD
SADDLEBACK CT
MULLIGAN CRES
COUNTRY CT
BRIGHT CT
FIELD RD
LYCHEE DR
TESTA ST
SCARBOROUGH RD
BREADSELL DR
ALZINO CT
SALOTE CT
LYNDHURST TERRACE
TURNER CT
SIMONE ST
PRICE LN
CHILD RD
GOWLAND RD
FRANKS LN
GREEN RD
TURNBULL RD
REGAN RD
BARTEL RD
OLD RD
HIDDEN GROVE
LOCK RD
OLD GYMPIE RD
CARAWATHA RD

7013000
7012000
7011000
7010000
7009000

488000
489000
490000
491000
492000

ICR_Stormwater Network.mxd

Please Note: Do Not Print using "Page Scaling: Fit to Printable Area", this will distort the scale of the map and impacts quality of text and linework. Please print using setup of A3 paper size and Landscape orientation, with "Page Scaling: None", and you will not see this message.

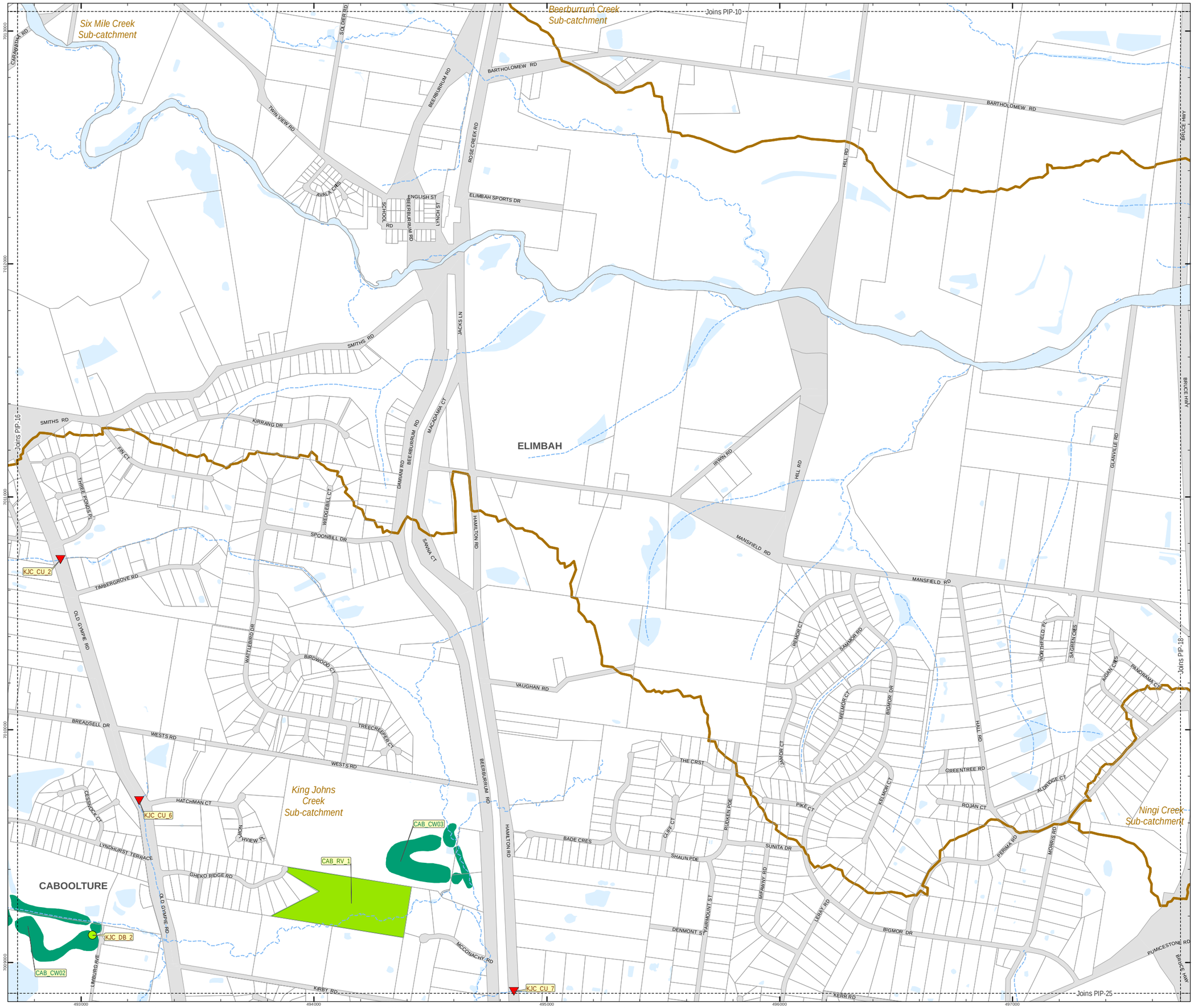


Moreton Bay Regional Council

INFRASTRUCTURE CHARGES RESOLUTION
STORMWATER NETWORK

Carto_DCDB_May2015
Waterways
Waterbody
Stormwater Sub-catchments

Stormwater Quantity
Crossing Upgrade
Future Detention Basin
Bank Stabilisation
Future Stormwater Works

Stormwater Quality
Constructed Wetlands
WSUD Retrofit
Priority Revegetation Works

**Infrastructure Charges Resolution**
**Version 15 June 2015**

0 200 400 600 Metres

SCALE (A3): 1:15,000

N

Date Produced: 16 June 2015
Projection: Map Grid of Australia, Zone 56
Horizontal Datum: Geocentric Datum of Australia 1994

© Copyright Moreton Bay Regional Council 2015

**DISCLAIMER:** Moreton Bay Regional Council supplies this map under the following conditions:- Mapping details are supplied from information contained in the Council's records which may have been furnished to the Council by other persons. Moreton Bay Regional Council gives no warranty or guarantee of any kind, expressed, implied, or statutory, to the correctness or accuracy of the map details or the degree of compliance with any Council standards in this matter. Persons making decisions with financial or legal implications must not rely upon the map details shown on this plan for the purpose of determining whether any particular facts or circumstances exist and the Moreton Bay Regional Council (and its officers and agents) expressly disclaims responsibility for any loss or damage suffered as a result of placing reliance upon this information.

DCDB is reproduced with the permission of the State of Queensland

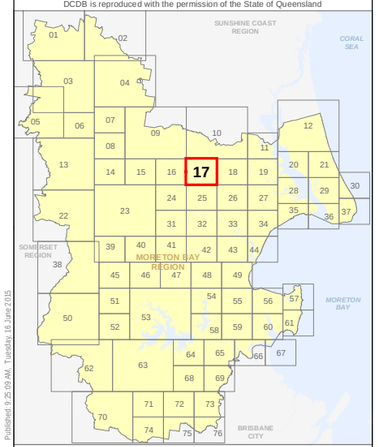


**ICR-17 SW**
**ICR Map**

Published 9:25:09 AM, Tuesday, 16 June 2015

Please Note: Do Not Print using "Page Scaling: Fit to Printable Area", this will distort the scale of the map and impacts quality of text and linework. Please print using setup of A3 paper size and Landscape orientation, with "Page Scaling: None", and you will not see this message.

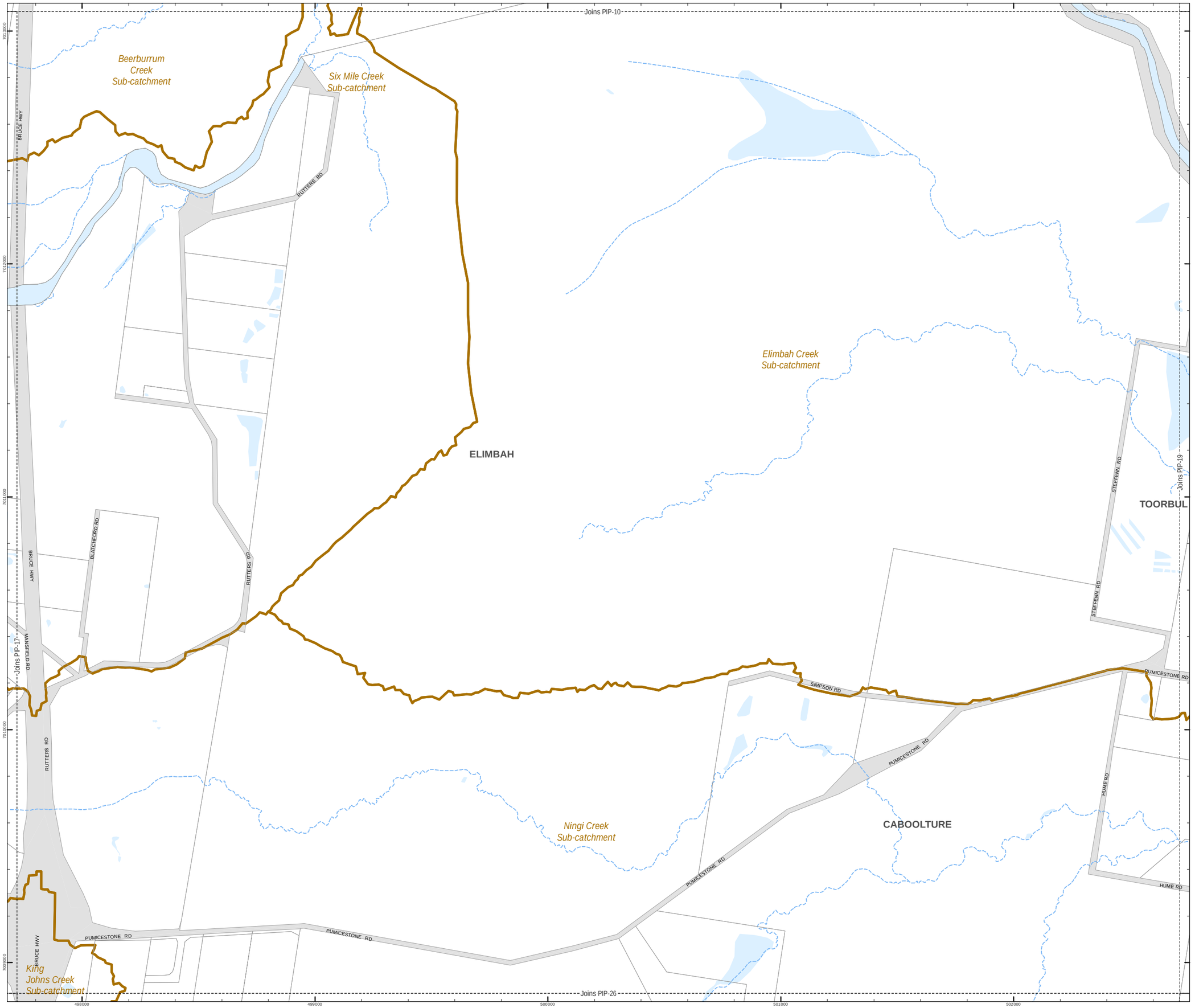


Moreton Bay Regional Council

INFRASTRUCTURE CHARGES RESOLUTION
STORMWATER NETWORK

- Carto_DCDB_May2015
- Waterways
- Waterbody
- Stormwater Sub-catchments

Stormwater Quantity

- Crossing Upgrade
- Future Detention Basin
- Bank Stabilisation
- Future Stormwater Works

Stormwater Quality

- Constructed Wetlands
- WSUD Retrofit
- Priority Revegetation Works

## Infrastructure Charges Resolution Version 15 June 2015

0 200 400 600 Metres

SCALE (A3): 1:15,000

N

Date Produced: 16 June 2015
Projection: Map Grid of Australia, Zone 56
Horizontal Datum: Geocentric Datum of Australia 1994

© Copyright Moreton Bay Regional Council 2015

**DISCLAIMER:** Moreton Bay Regional Council supplies this map under the following conditions:- Mapping details are supplied from information contained in the Council's records which may have been furnished to the Council by other persons. Moreton Bay Regional Council gives no warranty or guarantee of any kind, expressed, implied, or statutory, to the correctness or accuracy of the map details or the degree of compliance with any Council standards in this matter. Persons making decisions with financial or legal implications must not rely upon the map details shown on this plan for the purpose of determining whether any particular facts or circumstances exist and the Moreton Bay Regional Council (and its officers and agents) expressly disclaims responsibility for any loss or damage suffered as a result of placing reliance upon this information.

DCDB is reproduced with the permission of the State of Queensland

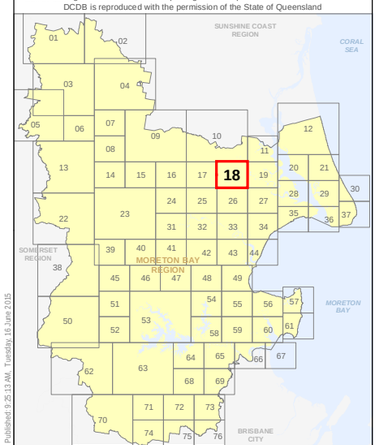


**ICR-18 SW**
**ICR Map**

Published 9:25:13 AM, Tuesday, 16 June 2015

ICR_Stormwater Network.mxd

Please Note: Do Not Print using "Page Scaling: Fit to Printable Area", this will distort the scale of the map and impacts quality of text and linework. Please print using setup of A3 paper size and Landscape orientation, with "Page Scaling: None", and you will not see this message.

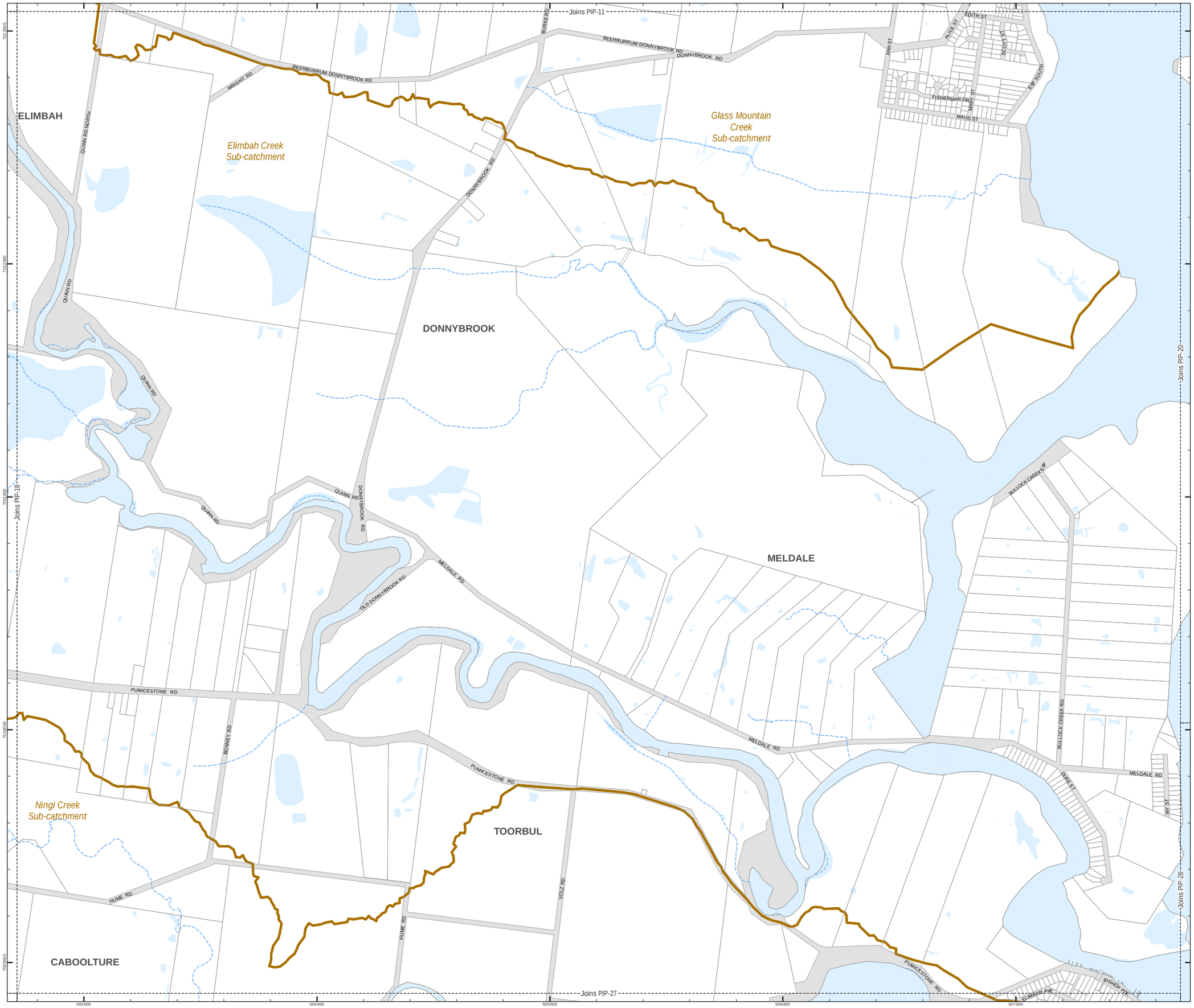


Moreton Bay Regional Council

INFRASTRUCTURE CHARGES RESOLUTION
STORMWATER NETWORK

- Carto_DCDB_May2015
- Waterways
- Waterbody
- Stormwater Sub-catchments

Stormwater Quantity

- Crossing Upgrade
- Future Detention Basin
- Bank Stabilisation
- Future Stormwater Works

Stormwater Quality

- Constructed Wetlands
- WSUD Retrofit
- Priority Revegetation Works

## Infrastructure Charges Resolution Version 15 June 2015

0 200 400 600 Metres

SCALE (A3): 1:15,000

N

Date Produced: 16 June 2015
Projection: Map Grid of Australia, Zone 56
Horizontal Datum: Geocentric Datum of Australia 1994

© Copyright Moreton Bay Regional Council 2015

**DISCLAIMER:** Moreton Bay Regional Council supplies this map under the following conditions:- Mapping details are supplied from information contained in the Council's records which may have been furnished to the Council by other persons. Moreton Bay Regional Council gives no warranty or guarantee of any kind, expressed, implied, or statutory, to the correctness or accuracy of the map details or the degree of compliance with any Council standards in this matter. Persons making decisions with financial or legal implications must not rely upon the map details shown on this plan for the purpose of determining whether any particular facts or circumstances exist and the Moreton Bay Regional Council (and its officers and agents) expressly disclaims responsibility for any loss or damage suffered as a result of placing reliance upon this information.

DCDB is reproduced with the permission of the State of Queensland

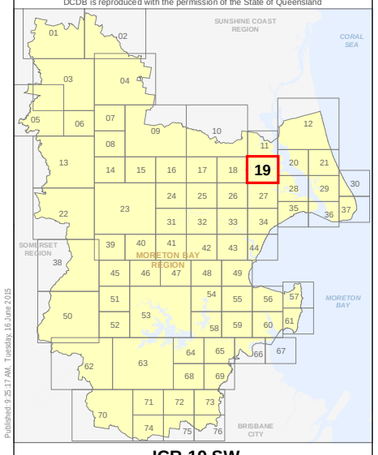


**ICR-19 SW**
**ICR Map**

Published: 9:25:17 AM, Tuesday, 16 June 2015

ICR_Stormwater Network.mxd

Please Note: Do Not Print using "Page Scaling: Fit to Printable Area", this will distort the scale of the map and impacts quality of text and linework. Please print using setup of A3 paper size and Landscape orientation, with "Page Scaling: None", and you will not see this message.

Joins PIP-12

Joins PIP-11

Joins PIP-19

Joins PIP-28

Joins PIP-21

701 4000

701 3000

7012000

7011000

7010000

508000

509000

510000

511000

512000

WELSBY

Wrights Creek
Sub-catchment

Pumicestone
Passage

Elimbah Creek
Sub-catchment

MELDALE

TOORBUL

WHITE
PATCH

MAUD ST

HILDA ST

CHARLES ST

ETHEL ST

WHITE PATCH ESP

COOKOBA ST

HORACE ST

ESP

CARNEGIE ST

THE CRES

ICR_Stormwater Network.mxd

Moreton Bay
Regional Council

INFRASTRUCTURE CHARGES RESOLUTION
STORMWATER NETWORK

- Carto_DCDB_May2015
- Waterways
- Waterbody
- Stormwater Sub-catchments

Stormwater Quantity

- Crossing Upgrade
- Future Detention Basin
- Bank Stabilisation
- Future Stormwater Works

Stormwater Quality

- Constructed Wetlands
- WSUD Retrofit
- Priority Revegetation Works

**Infrastructure Charges Resolution**
**Version 15 June 2015**

0 200 400 600 Metres

SCALE (A3): 1:15,000

N

Date Produced: 16 June 2015
Projection: Map Grid of Australia, Zone 56
Horizontal Datum: Geocentric Datum of Australia 1994

**© Copyright Moreton Bay Regional Council 2015**

**DISCLAIMER:** Moreton Bay Regional Council supplies this map under the following conditions:- Mapping details are supplied from information contained in the Council's records which may have been furnished to the Council by other persons. Moreton Bay Regional Council gives no warranty or guarantee of any kind, expressed, implied, or statutory, to the correctness or accuracy of the map details or the degree of compliance with any Council standards in this matter. Persons making decisions with financial or legal implications must not rely upon the map details shown on this plan for the purpose of determining whether any particular facts or circumstances exist and the Moreton Bay Regional Council (and its officers and agents) expressly disclaims responsibility for any loss or damage suffered as a result of placing reliance upon this information.

DCDB is reproduced with the permission of the State of Queensland

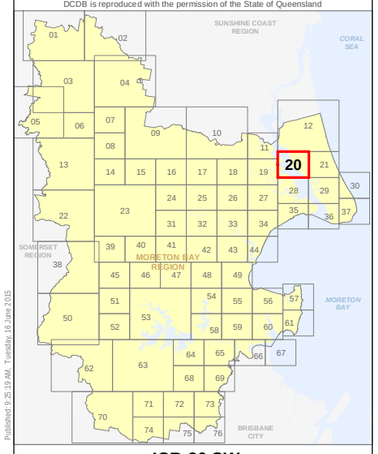


Published: 9:25:19 AM, Tuesday, 16 June 2015

**ICR-20 SW**
**ICR Map**

Please Note: Do Not Print using "Page Scaling: Fit to Printable Area", this will distort the scale of the map and impacts quality of text and linework. Please print using setup of A3 paper size and Landscape orientation, with "Page Scaling: None", and you will not see this message.




Moreton Bay Regional Council

INFRASTRUCTURE CHARGES RESOLUTION
STORMWATER NETWORK

- Carto_DCDB_May2015
- Waterways
- Waterbody
- Stormwater Sub-catchments

Stormwater Quantity

- Crossing Upgrade
- Future Detention Basin
- Bank Stabilisation
- Future Stormwater Works

Stormwater Quality

- Constructed Wetlands
- WSUD Retrofit
- Priority Revegetation Works

## Infrastructure Charges Resolution Version 15 June 2015

0 200 400 600 Metres

SCALE (A3): 1:15,000

N

Date Produced: 16 June 2015
Projection: Map Grid of Australia, Zone 56
Horizontal Datum: Geocentric Datum of Australia 1994

© Copyright Moreton Bay Regional Council 2015

**DISCLAIMER:** Moreton Bay Regional Council supplies this map under the following conditions:- Mapping details are supplied from information contained in the Council's records which may have been furnished to the Council by other persons. Moreton Bay Regional Council gives no warranty or guarantee of any kind, expressed, implied, or statutory, to the correctness or accuracy of the map details or the degree of compliance with any Council standards in this matter. Persons making decisions with financial or legal implications must not rely upon the map details shown on this plan for the purpose of determining whether any particular facts or circumstances exist and the Moreton Bay Regional Council (and its officers and agents) expressly disclaims responsibility for any loss or damage suffered as a result of placing reliance upon this information.

DCDB is reproduced with the permission of the State of Queensland

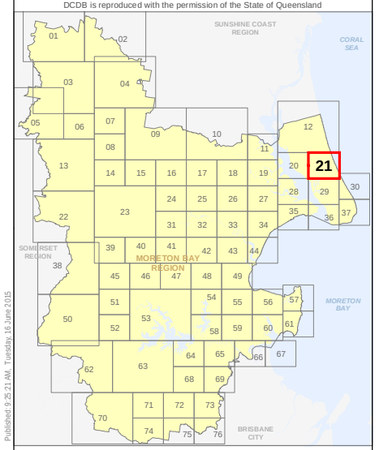


**ICR-21 SW**
**ICR Map**

Published 9:25:21 AM - Tuesday, 16 June 2015

ICR_StormwaterNetwork.mxd

Please Note: Do Not Print using "Page Scaling: Fit to Printable Area", this will distort the scale of the map and impacts quality of text and linework. Please print using setup of A3 paper size and Landscape orientation, with "Page Scaling: None", and you will not see this message.

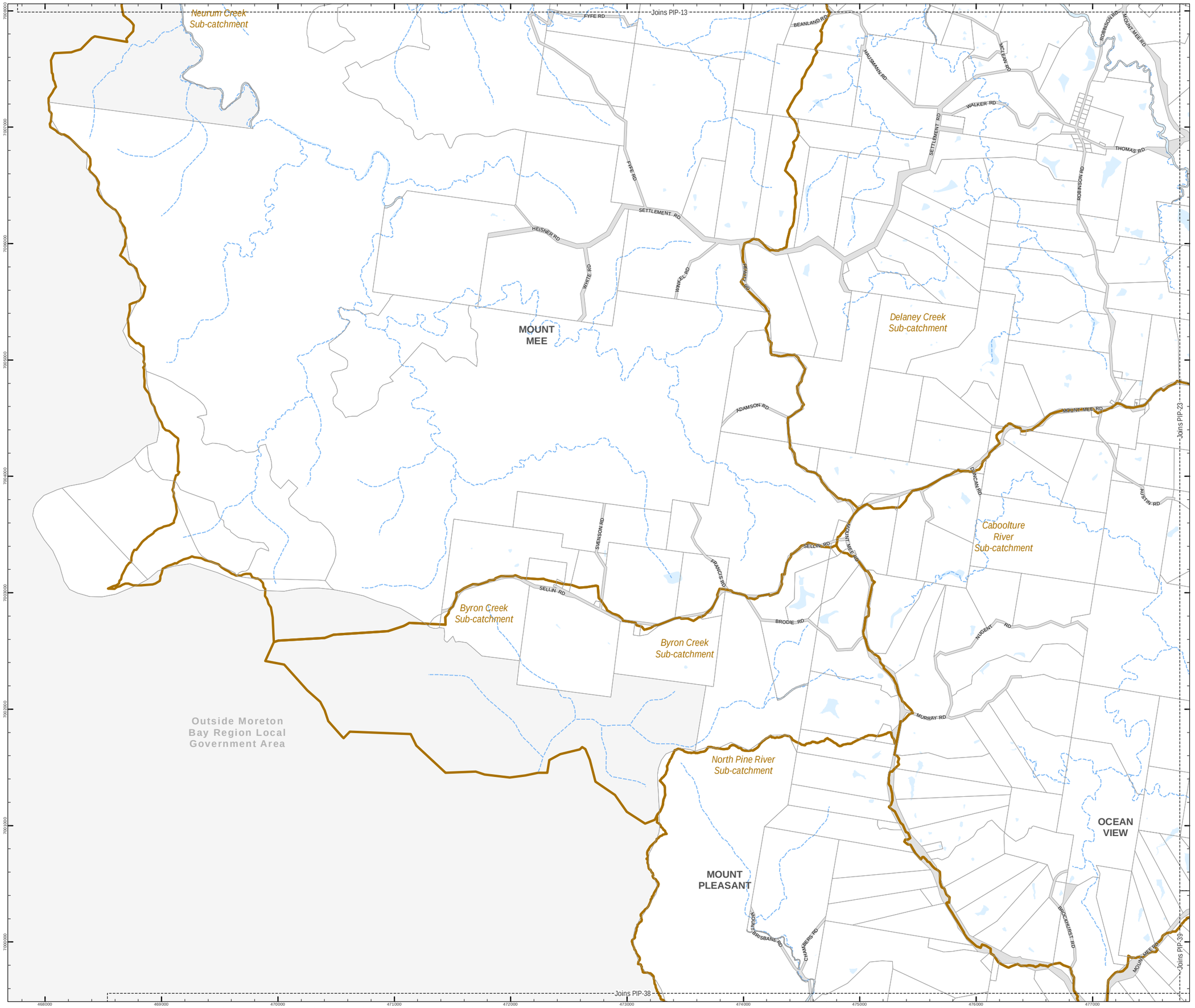


Moreton Bay Regional Council

## INFRASTRUCTURE CHARGES RESOLUTION STORMWATER NETWORK

- Carto_DCDB_May2015
- Waterways
- Waterbody
- Stormwater Sub-catchments

**Stormwater Quantity**

- Crossing Upgrade
- Future Detention Basin
- Bank Stabilisation
- Future Stormwater Works

**Stormwater Quality**

- Constructed Wetlands
- WSUD Retrofit
- Priority Revegetation Works

## Infrastructure Charges Resolution Version 15 June 2015

0 400 800 1,200 Metres

SCALE (A3): 1:30,000

N

Date Produced: 16 June 2015
Projection: Map Grid of Australia, Zone 56
Horizontal Datum: Geocentric Datum of Australia 1994

© Copyright Moreton Bay Regional Council 2015

**DISCLAIMER:** Moreton Bay Regional Council supplies this map under the following conditions:- Mapping details are supplied from information contained in the Council's records which may have been furnished to the Council by other persons. Moreton Bay Regional Council gives no warranty or guarantee of any kind, expressed, implied, or statutory, to the correctness or accuracy of the map details or the degree of compliance with any Council standards in this matter. Persons making decisions with financial or legal implications must not rely upon the map details shown on this plan for the purpose of determining whether any particular facts or circumstances exist and the Moreton Bay Regional Council (and its officers and agents) expressly disclaims responsibility for any loss or damage suffered as a result of placing reliance upon this information.

DCDB is reproduced with the permission of the State of Queensland

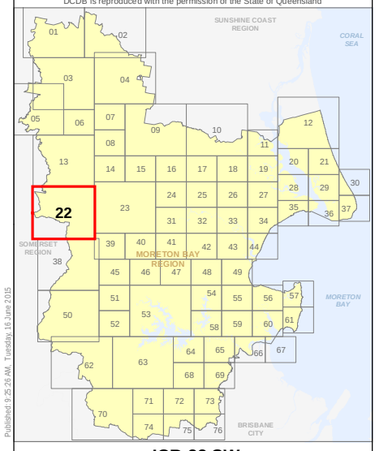


**ICR-22 SW ICR Map**

Published 9:25:29 AM, Tuesday, 16 June 2015

ICR_StormwaterNetwork.mxd

Please Note: Do Not Print using "Page Scaling: Fit to Printable Area", this will distort the scale of the map and impacts quality of text and linework. Please print using setup of A3 paper size and Landscape orientation, with "Page Scaling: None", and you will not see this message.

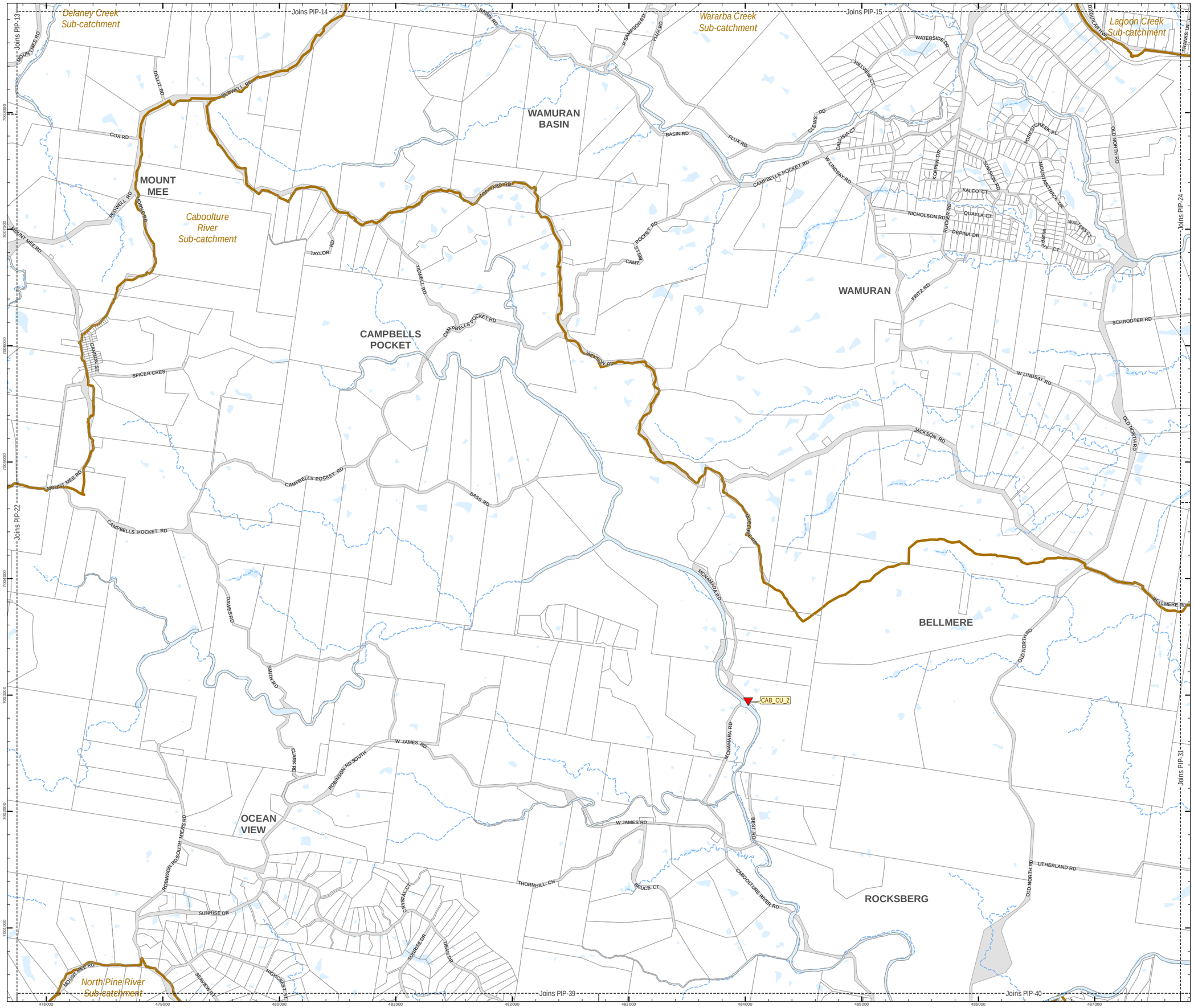


Moreton Bay Regional Council

INFRASTRUCTURE CHARGES RESOLUTION
STORMWATER NETWORK

- Carto_DCDB_May2015
- Waterways
- Waterbody
- Stormwater Sub-catchments

Stormwater Quantity

- Crossing Upgrade
- Future Detention Basin
- Bank Stabilisation
- Future Stormwater Works

Stormwater Quality

- Constructed Wetlands
- WSUD Retrofit
- Priority Revegetation Works

## Infrastructure Charges Resolution Version 15 June 2015

0 400 800 1,200 Metres

SCALE (A3): 1:30,000

N

Date Produced: 16 June 2015
Projection: Map Grid of Australia, Zone 56
Horizontal Datum: Geocentric Datum of Australia 1994

© Copyright Moreton Bay Regional Council 2015

**DISCLAIMER:** Moreton Bay Regional Council supplies this map under the following conditions:- Mapping details are supplied from information contained in the Council's records which may have been furnished to the Council by other persons. Moreton Bay Regional Council gives no warranty or guarantee of any kind, expressed, implied, or statutory, to the correctness or accuracy of the map details or the degree of compliance with any Council standards in this matter. Persons making decisions with financial or legal implications must not rely upon the map details shown on this plan for the purpose of determining whether any particular facts or circumstances exist and the Moreton Bay Regional Council (and its officers and agents) expressly disclaims responsibility for any loss or damage suffered as a result of placing reliance upon this information.

DCDB is reproduced with the permission of the State of Queensland

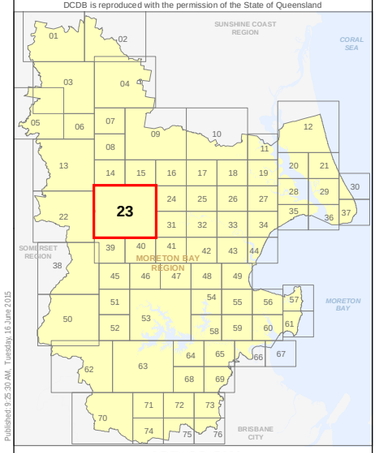


**ICR-23 SW**
**ICR Map**

Published 9:25:30 AM, Tuesday, 16 June 2015

ICR_StormwaterNetwork.mxd

Please Note: Do Not Print using "Page Scaling: Fit to Printable Area", this will distort the scale of the map and impacts quality of text and linework. Please print using setup of A3 paper size and Landscape orientation, with "Page Scaling: None", and you will not see this message.

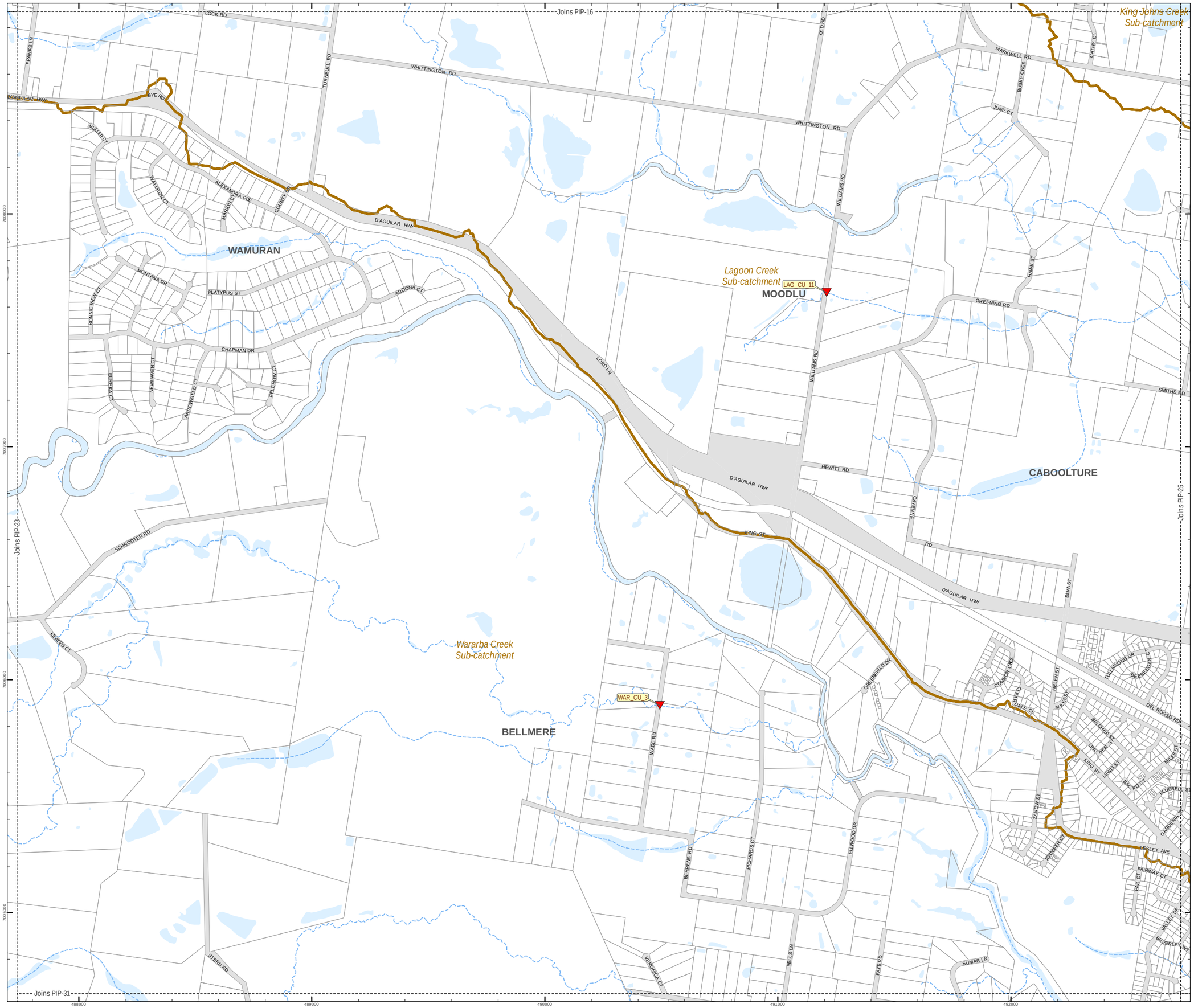


Moreton Bay Regional Council

INFRASTRUCTURE CHARGES RESOLUTION
STORMWATER NETWORK

- Carto_DCDB_May2015
- Waterways
- Waterbody
- Stormwater Sub-catchments

Stormwater Quantity
- Crossing Upgrade
- Future Detention Basin
- Bank Stabilisation
- Future Stormwater Works

Stormwater Quality
- Constructed Wetlands
- WSUD Retrofit
- Priority Revegetation Works

## Infrastructure Charges Resolution Version 15 June 2015

0 200 400 600 Metres

SCALE (A3): 1:15,000

N

Date Produced: 16 June 2015
Projection: Map Grid of Australia, Zone 56
Horizontal Datum: Geocentric Datum of Australia 1994

© Copyright Moreton Bay Regional Council 2015

**DISCLAIMER:** Moreton Bay Regional Council supplies this map under the following conditions:- Mapping details are supplied from information contained in the Council's records which may have been furnished to the Council by other persons. Moreton Bay Regional Council gives no warranty or guarantee of any kind, expressed, implied, or statutory, to the correctness or accuracy of the map details or the degree of compliance with any Council standards in this matter. Persons making decisions with financial or legal implications must not rely upon the map details shown on this plan for the purpose of determining whether any particular facts or circumstances exist and the Moreton Bay Regional Council (and its officers and agents) expressly disclaims responsibility for any loss or damage suffered as a result of placing reliance upon this information.

DCDB is reproduced with the permission of the State of Queensland

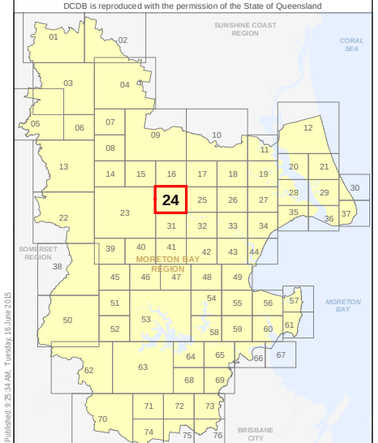


**ICR-24 SW**
**ICR Map**

Published: 2:25:34 AM, Tuesday, 16 June 2015

ICR_Stormwater Network.mxd

Please Note: Do Not Print using "Page Scaling: Fit to Printable Area", this will distort the scale of the map and impacts quality of text and linework. Please print using setup of A3 paper size and Landscape orientation, with "Page Scaling: None", and you will not see this message.

Moreton Bay Regional Council

INFRASTRUCTURE CHARGES RESOLUTION
STORMWATER NETWORK

- Carto_DCDB_May2015
- Waterways
- Waterbody
- Stormwater Sub-catchments

Stormwater Quantity
- Crossing Upgrade
- Future Detention Basin
- Bank Stabilisation
- Future Stormwater Works

Stormwater Quality
- Constructed Wetlands
- WSUD Retrofit
- Priority Revegetation Works

## Infrastructure Charges Resolution Version 15 June 2015

0 200 400 600 Metres

SCALE (A3): 1:15,000

N

Date Produced: 16 June 2015
Projection: Map Grid of Australia, Zone 56
Horizontal Datum: Geocentric Datum of Australia 1994

© Copyright Moreton Bay Regional Council 2015

**DISCLAIMER:** Moreton Bay Regional Council supplies this map under the following conditions:- Mapping details are supplied from information contained in the Council's records which may have been furnished to the Council by other persons. Moreton Bay Regional Council gives no warranty or guarantee of any kind, expressed, implied, or statutory, to the correctness or accuracy of the map details or the degree of compliance with any Council standards in this matter. Persons making decisions with financial or legal implications must not rely upon the map details shown on this plan for the purpose of determining whether any particular facts or circumstances exist and the Moreton Bay Regional Council (and its officers and agents) expressly disclaims responsibility for any loss or damage suffered as a result of placing reliance upon this information.

DCDB is reproduced with the permission of the State of Queensland

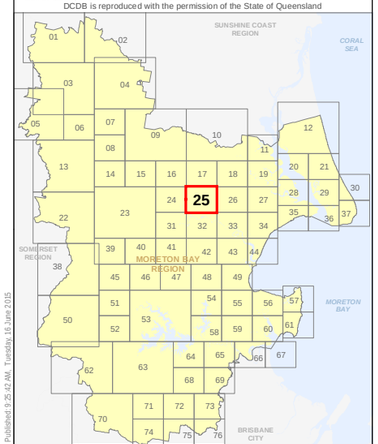


## ICR-25 SW ICR Map

Published 9:25:42 AM, Tuesday, 16 June 2015

ICR_Stormwater Network.mxd

Please Note: Do Not Print using "Page Scaling: Fit to Printable Area", this will distort the scale of the map and impacts quality of text and linework. Please print using setup of A3 paper size and Landscape orientation, with "Page Scaling: None", and you will not see this message.

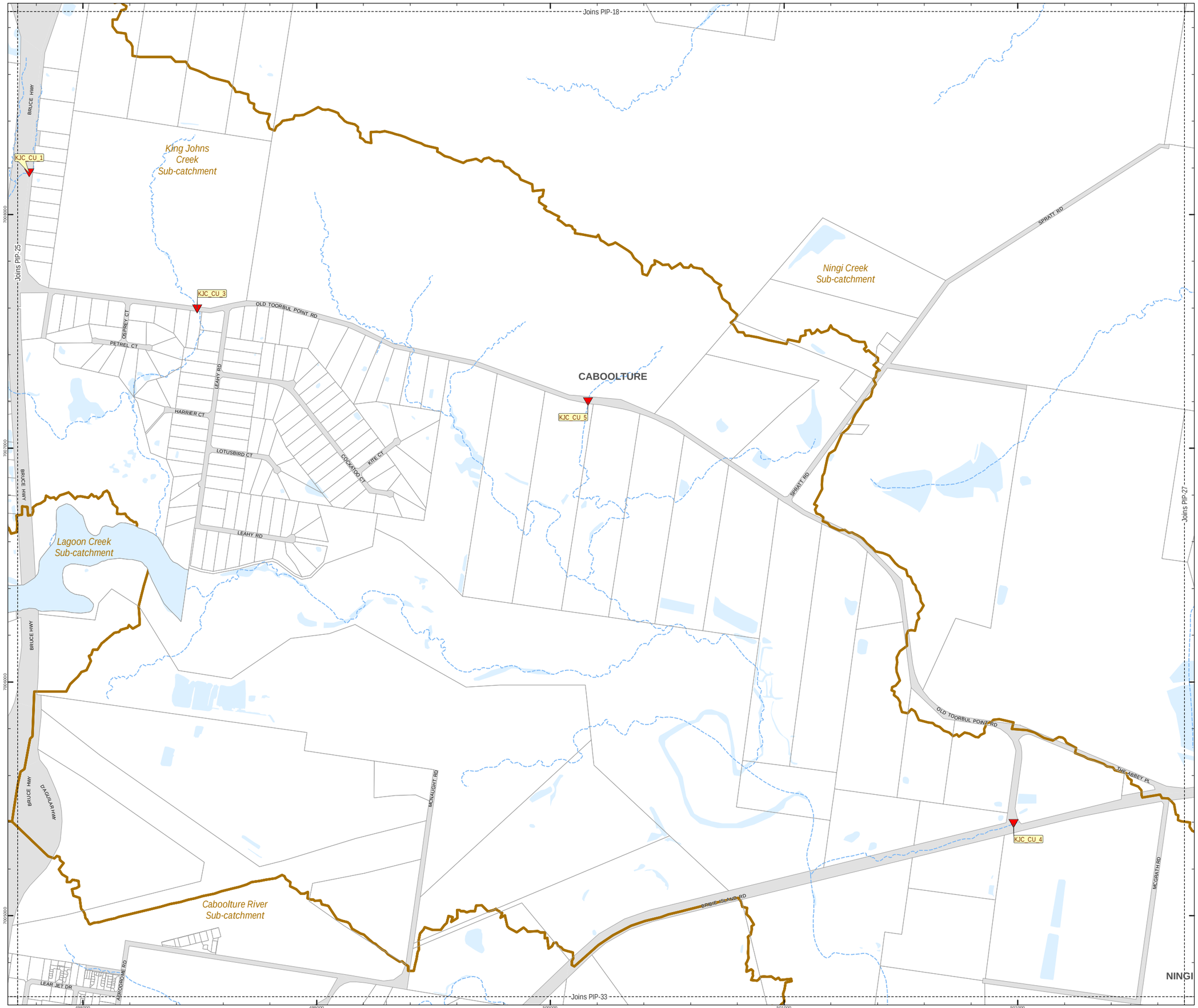


Moreton Bay Regional Council

INFRASTRUCTURE CHARGES RESOLUTION
STORMWATER NETWORK

- Carto_DCDB_May2015
- Waterways
- Waterbody
- Stormwater Sub-catchments

Stormwater Quantity

- Crossing Upgrade
- Future Detention Basin
- Bank Stabilisation
- Future Stormwater Works

Stormwater Quality

- Constructed Wetlands
- WSUD Retrofit
- Priority Revegetation Works

## Infrastructure Charges Resolution Version 15 June 2015

0 200 400 600 Metres

SCALE (A3): 1:15,000

N

Date Produced: 16 June 2015
Projection: Map Grid of Australia, Zone 56
Horizontal Datum: Geocentric Datum of Australia 1994

© Copyright Moreton Bay Regional Council 2015

**DISCLAIMER:** Moreton Bay Regional Council supplies this map under the following conditions:- Mapping details are supplied from information contained in the Council's records which may have been furnished to the Council by other persons. Moreton Bay Regional Council gives no warranty or guarantee of any kind, expressed, implied, or statutory, to the correctness or accuracy of the map details or the degree of compliance with any Council standards in this matter. Persons making decisions with financial or legal implications must not rely upon the map details shown on this plan for the purpose of determining whether any particular facts or circumstances exist and the Moreton Bay Regional Council (and its officers and agents) expressly disclaims responsibility for any loss or damage suffered as a result of placing reliance upon this information.

DCDB is reproduced with the permission of the State of Queensland

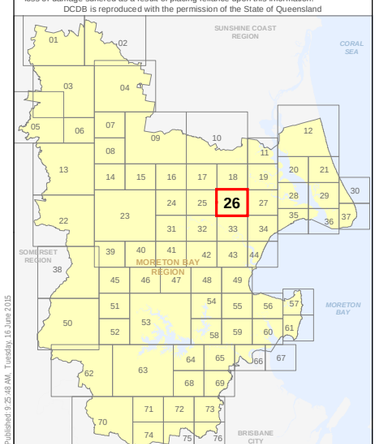


Published 9:25:48 AM, Tuesday, 16 June 2015

**ICR-26 SW**
**ICR Map**

ICR_StormwaterNetwork.mxd

Please Note: Do Not Print using "Page Scaling: Fit to Printable Area", this will distort the scale of the map and impacts quality of text and linework. Please print using setup of A3 paper size and Landscape orientation, with "Page Scaling: None", and you will not see this message.




Moreton Bay Regional Council

INFRASTRUCTURE CHARGES RESOLUTION
STORMWATER NETWORK

- Carto_DCDB_May2015
- Waterways
- Waterbody
- Stormwater Sub-catchments

Stormwater Quantity

- Crossing Upgrade
- Future Detention Basin
- Bank Stabilisation
- Future Stormwater Works

Stormwater Quality

- Constructed Wetlands
- WSUD Retrofit
- Priority Revegetation Works

## Infrastructure Charges Resolution Version 15 June 2015

0 200 400 600 Metres

SCALE (A3): 1:15,000

N

Date Produced: 16 June 2015
Projection: Map Grid of Australia, Zone 56
Horizontal Datum: Geocentric Datum of Australia 1994

© Copyright Moreton Bay Regional Council 2015

**DISCLAIMER:** Moreton Bay Regional Council supplies this map under the following conditions:- Mapping details are supplied from information contained in the Council's records which may have been furnished to the Council by other persons. Moreton Bay Regional Council gives no warranty or guarantee of any kind, expressed, implied, or statutory, to the correctness or accuracy of the map details or the degree of compliance with any Council standards in this matter. Persons making decisions with financial or legal implications must not rely upon the map details shown on this plan for the purpose of determining whether any particular facts or circumstances exist and the Moreton Bay Regional Council (and its officers and agents) expressly disclaims responsibility for any loss or damage suffered as a result of placing reliance upon this information.

DCDB is reproduced with the permission of the State of Queensland

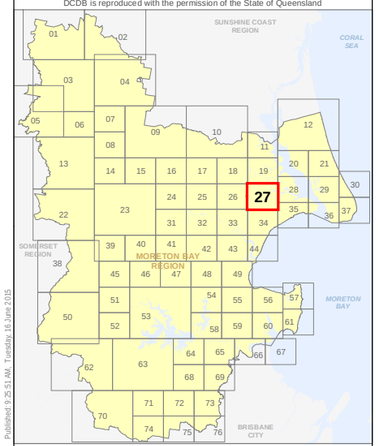


Published 9:25:51 AM, Tuesday, 16 June 2015

**ICR-27 SW**
**ICR Map**

ICR_StormwaterNetwork.mxd

Please Note: Do Not Print using "Page Scaling: Fit to Printable Area", this will distort the scale of the map and impacts quality of text and linework. Please print using setup of A3 paper size and Landscape orientation, with "Page Scaling: None", and you will not see this message.

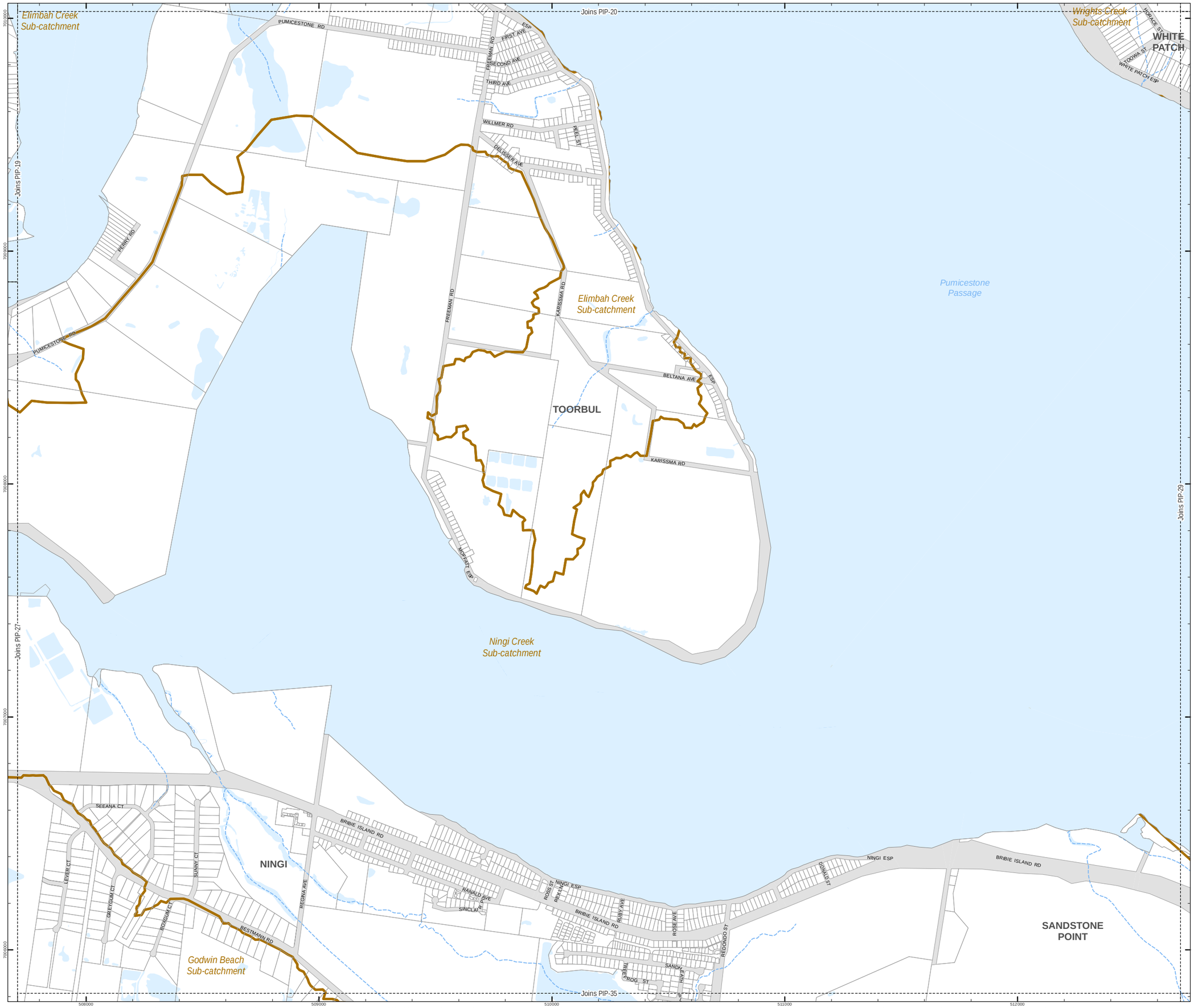


Moreton Bay Regional Council

INFRASTRUCTURE CHARGES RESOLUTION
STORMWATER NETWORK

Carto_DCDB_May2015
Waterways
Waterbody
Stormwater Sub-catchments

Stormwater Quantity
Crossing Upgrade
Future Detention Basin
Bank Stabilisation
Future Stormwater Works

Stormwater Quality
Constructed Wetlands
WSUD Retrofit
Priority Revegetation Works

**Infrastructure Charges Resolution**
**Version 15 June 2015**

0 200 400 600 Metres
SCALE (A3): 1:15,000

N

Date Produced: 16 June 2015
Projection: Map Grid of Australia, Zone 56
Horizontal Datum: Geocentric Datum of Australia 1994


© Copyright Moreton Bay Regional Council 2015

**DISCLAIMER:** Moreton Bay Regional Council supplies this map under the following conditions:- Mapping details are supplied from information contained in the Council's records which may have been furnished to the Council by other persons. Moreton Bay Regional Council gives no warranty or guarantee of any kind, expressed, implied, or statutory, to the correctness or accuracy of the map details or the degree of compliance with any Council standards in this matter. Persons making decisions with financial or legal implications must not rely upon the map details shown on this plan for the purpose of determining whether any particular facts or circumstances exist and the Moreton Bay Regional Council (and its officers and agents) expressly disclaims responsibility for any loss or damage suffered as a result of placing reliance upon this information.

DCDB is reproduced with the permission of the State of Queensland


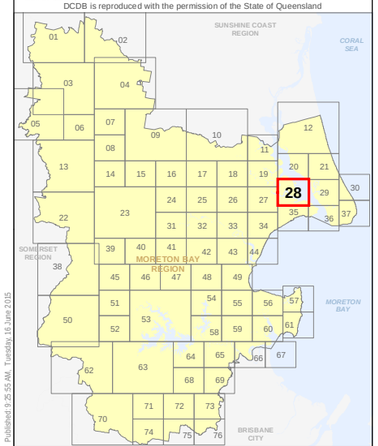


Published 9:25:55 AM, Tuesday, 16 June 2015

**ICR-28 SW**
**ICR Map**

ICR_StormwaterNetwork.mxd


Please Note: Do Not Print using "Page Scaling: Fit to Printable Area", this will distort the scale of the map and impacts quality of text and linework. Please print using setup of A3 paper size and Landscape orientation, with "Page Scaling: None", and you will not see this message.

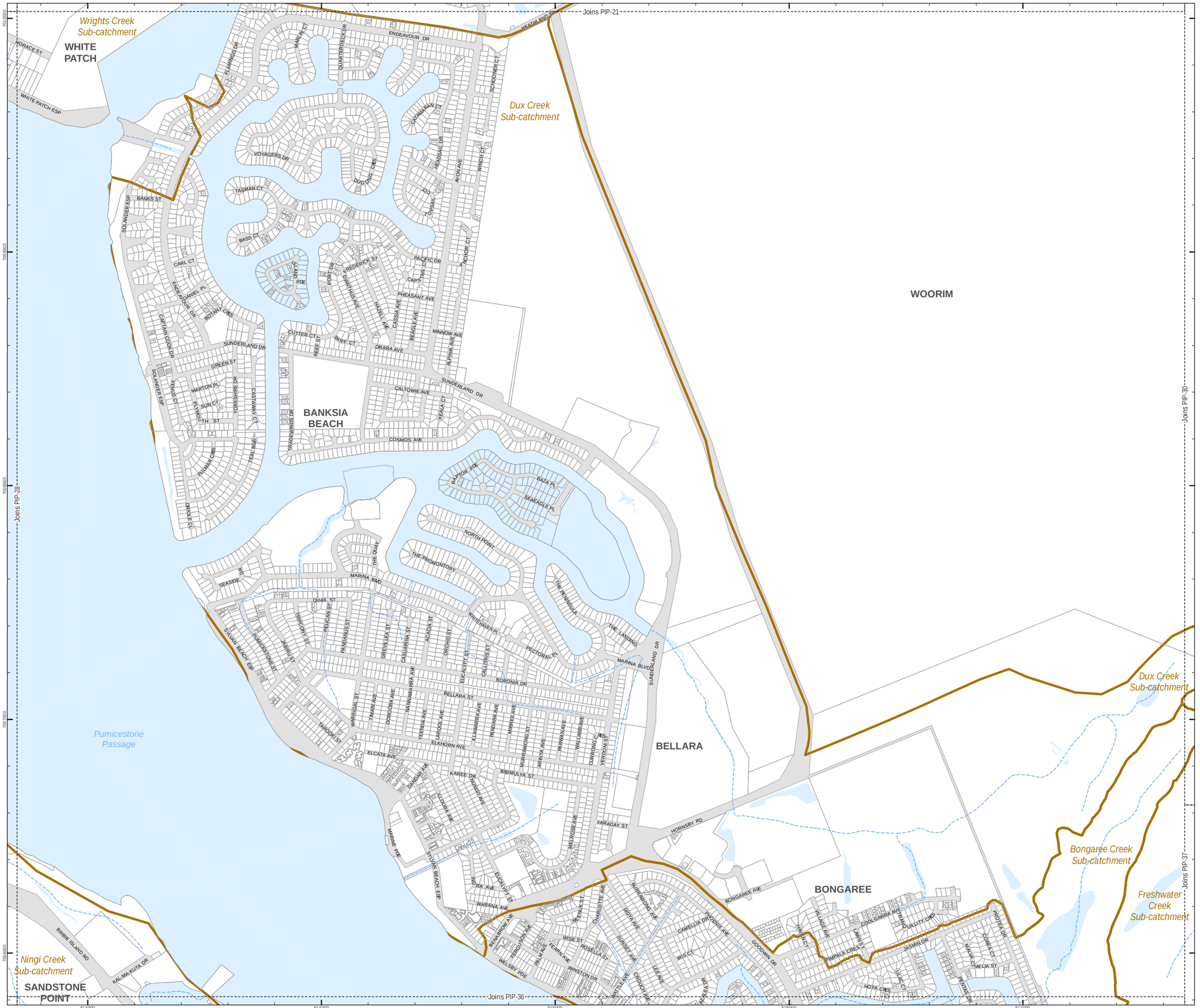


Moreton Bay Regional Council

INFRASTRUCTURE CHARGES RESOLUTION
STORMWATER NETWORK

- Carto_DCDB_May2015
- Waterways
- Waterbody
- Stormwater Sub-catchments

Stormwater Quantity

- Crossing Upgrade
- Future Detention Basin
- Bank Stabilisation
- Future Stormwater Works

Stormwater Quality

- Constructed Wetlands
- WSUD Retrofit
- Priority Revegetation Works

## Infrastructure Charges Resolution Version 15 June 2015

0 200 400 600 Metres

SCALE (A3): 1:15,000

N

Date Produced: 16 June 2015
Projection: Map Grid of Australia, Zone 56
Horizontal Datum: Geocentric Datum of Australia 1994

© Copyright Moreton Bay Regional Council 2015

**DISCLAIMER:** Moreton Bay Regional Council supplies this map under the following conditions:- Mapping details are supplied from information contained in the Council's records which may have been furnished to the Council by other persons. Moreton Bay Regional Council gives no warranty or guarantee of any kind, expressed, implied, or statutory, to the correctness or accuracy of the map details or the degree of compliance with any Council standards in this matter. Persons making decisions with financial or legal implications must not rely upon the map details shown on this plan for the purpose of determining whether any particular facts or circumstances exist and the Moreton Bay Regional Council (and its officers and agents) expressly disclaims responsibility for any loss or damage suffered as a result of placing reliance upon this information.

DCDB is reproduced with the permission of the State of Queensland

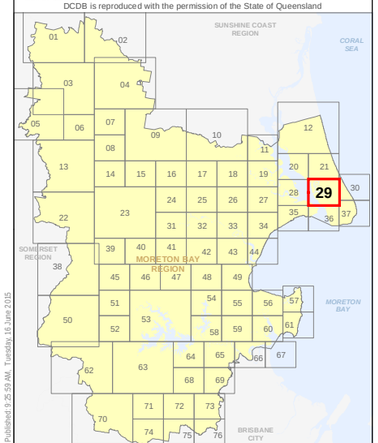


**ICR-29 SW**
**ICR Map**

Published: 9:25:59 AM, Tuesday, 16 June 2015

ICR_StormwaterNetwork.mxd

Please Note: Do Not Print using "Page Scaling: Fit to Printable Area", this will distort the scale of the map and impacts quality of text and linework. Please print using setup of A3 paper size and Landscape orientation, with "Page Scaling: None", and you will not see this message.

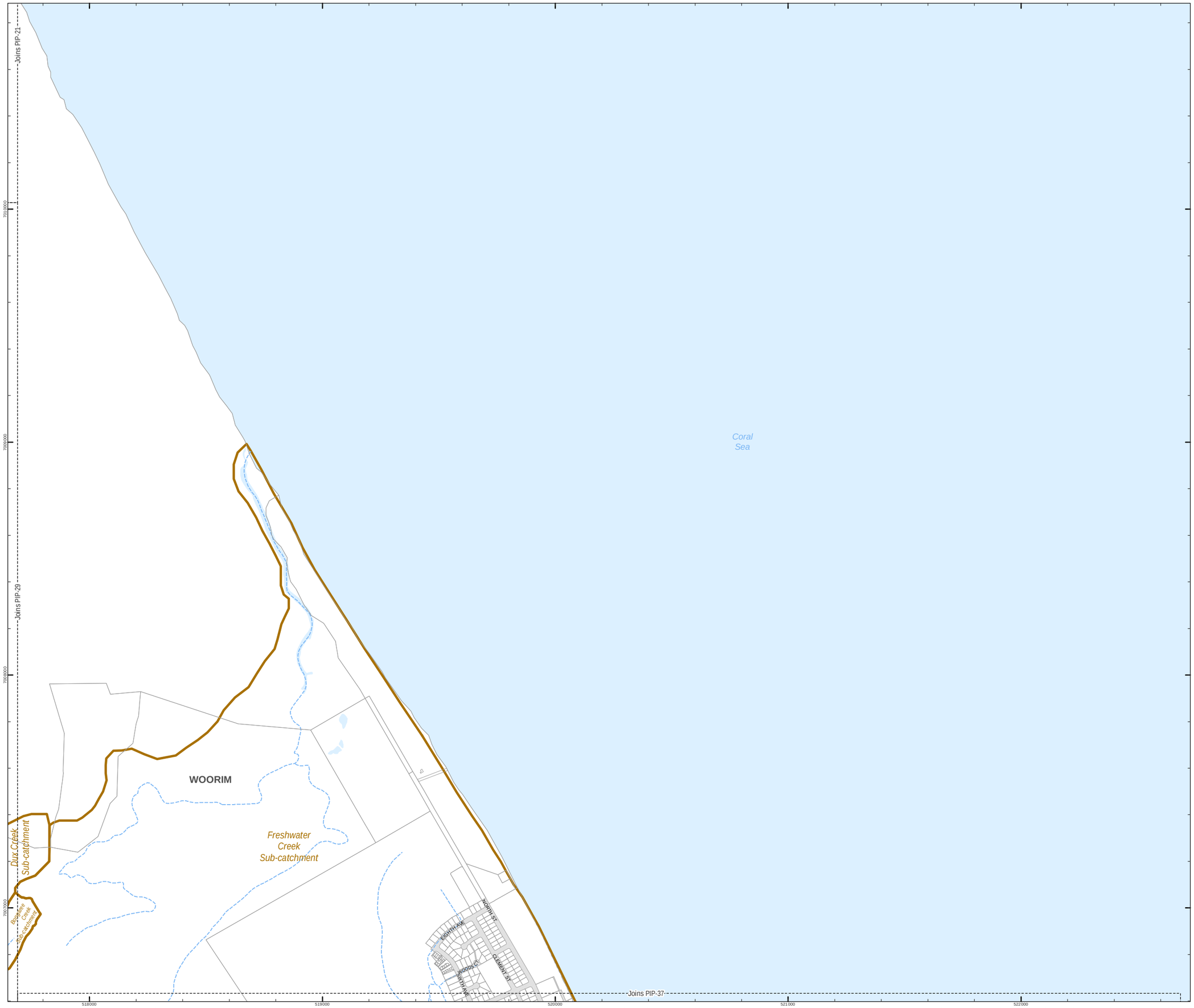


Moreton Bay Regional Council

INFRASTRUCTURE CHARGES RESOLUTION
STORMWATER NETWORK

- Carto_DCDB_May2015
- Waterways
- Waterbody
- Stormwater Sub-catchments

Stormwater Quantity

- Crossing Upgrade
- Future Detention Basin
- Bank Stabilisation
- Future Stormwater Works

Stormwater Quality

- Constructed Wetlands
- WSUD Retrofit
- Priority Revegetation Works

## Infrastructure Charges Resolution Version 15 June 2015

0 200 400 600 Metres

SCALE (A3): 1:15,000

N

Date Produced: 16 June 2015
Projection: Map Grid of Australia, Zone 56
Horizontal Datum: Geocentric Datum of Australia 1994

© Copyright Moreton Bay Regional Council 2015

**DISCLAIMER:** Moreton Bay Regional Council supplies this map under the following conditions:- Mapping details are supplied from information contained in the Council's records which may have been furnished to the Council by other persons. Moreton Bay Regional Council gives no warranty or guarantee of any kind, expressed, implied, or statutory, to the correctness or accuracy of the map details or the degree of compliance with any Council standards in this matter. Persons making decisions with financial or legal implications must not rely upon the map details shown on this plan for the purpose of determining whether any particular facts or circumstances exist and the Moreton Bay Regional Council (and its officers and agents) expressly disclaims responsibility for any loss or damage suffered as a result of placing reliance upon this information.

DCDB is reproduced with the permission of the State of Queensland

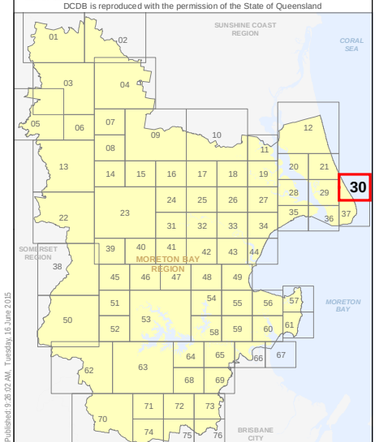


Published 9:26:02 AM, Tuesday, 16 June 2015

**ICR-30 SW**
**ICR Map**

ICR_StormwaterNetwork.mxd

Please Note: Do Not Print using "Page Scaling: Fit to Printable Area", this will distort the scale of the map and impacts quality of text and linework. Please print using setup of A3 paper size and Landscape orientation, with "Page Scaling: None", and you will not see this message.

Moreton Bay Regional Council

# INFRASTRUCTURE CHARGES RESOLUTION STORMWATER NETWORK

- Carto_DCDB_May2015
- Waterways
- Waterbody
- Stormwater Sub-catchments

**Stormwater Quantity**

- Crossing Upgrade
- Future Detention Basin
- Bank Stabilisation
- Future Stormwater Works

**Stormwater Quality**

- Constructed Wetlands
- WSUD Retrofit
- Priority Revegetation Works

## Infrastructure Charges Resolution Version 15 June 2015

0 200 400 600 Metres

SCALE (A3): 1:15,000

N

Date Produced: 16 June 2015
Projection: Map Grid of Australia, Zone 56
Horizontal Datum: Geocentric Datum of Australia 1994

© Copyright Moreton Bay Regional Council 2015

**DISCLAIMER:** Moreton Bay Regional Council supplies this map under the following conditions:- Mapping details are supplied from information contained in the Council's records which may have been furnished to the Council by other persons. Moreton Bay Regional Council gives no warranty or guarantee of any kind, expressed, implied, or statutory, to the correctness or accuracy of the map details or the degree of compliance with any Council standards in this matter. Persons making decisions with financial or legal implications must not rely upon the map details shown on this plan for the purpose of determining whether any particular facts or circumstances exist and the Moreton Bay Regional Council (and its officers and agents) expressly disclaims responsibility for any loss or damage suffered as a result of placing reliance upon this information.

DCDB is reproduced with the permission of the State of Queensland

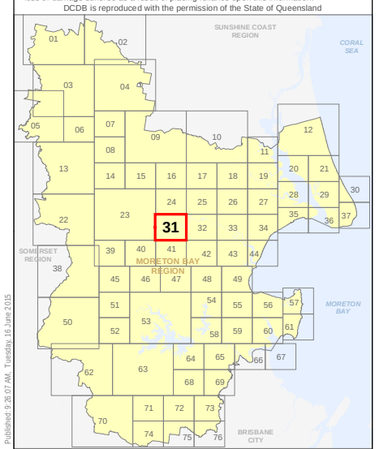


**ICR-31 SW ICR Map**

Published 9:26:07 AM, Tuesday, 16 June 2015

ICR_StormwaterNetwork.mxd

Please Note: Do Not Print using "Page Scaling: Fit to Printable Area", this will distort the scale of the map and impacts quality of text and linework. Please print using setup of A3 paper size and Landscape orientation, with "Page Scaling: None", and you will not see this message.

Moreton Bay Regional Council

# INFRASTRUCTURE CHARGES RESOLUTION STORMWATER NETWORK

- Carto_DCDB_May2015
- Waterways
- Waterbody
- Stormwater Sub-catchments

**Stormwater Quantity**

- Crossing Upgrade
- Future Detention Basin
- Bank Stabilisation
- Future Stormwater Works

**Stormwater Quality**

- Constructed Wetlands
- WSUD Retrofit
- Priority Revegetation Works

## Infrastructure Charges Resolution Version 15 June 2015

0 200 400 600 Metres

SCALE (A3): 1:15,000

N

Date Produced: 16 June 2015
Projection: Map Grid of Australia, Zone 56
Horizontal Datum: Geocentric Datum of Australia 1994

© Copyright Moreton Bay Regional Council 2015

**DISCLAIMER:** Moreton Bay Regional Council supplies this map under the following conditions:- Mapping details are supplied from information contained in the Council's records which may have been furnished to the Council by other persons. Moreton Bay Regional Council gives no warranty or guarantee of any kind, expressed, implied, or statutory, to the correctness or accuracy of the map details or the degree of compliance with any Council standards in this matter. Persons making decisions with financial or legal implications must not rely upon the map details shown on this plan for the purpose of determining whether any particular facts or circumstances exist and the Moreton Bay Regional Council (and its officers and agents) expressly disclaims responsibility for any loss or damage suffered as a result of placing reliance upon this information.

DCDB is reproduced with the permission of the State of Queensland

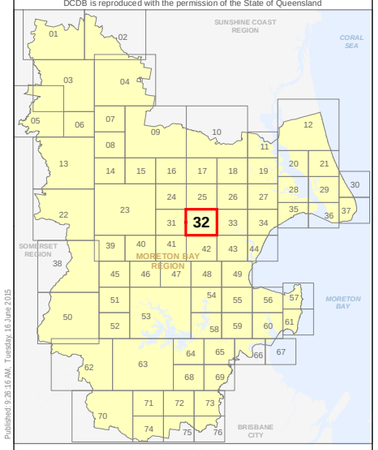


Published 3:26:16 AM, Tuesday, 16 June 2015

## ICR-32 SW ICR Map

Wararba Creek Sub-catchment
Lagoon Creek Sub-catchment
Caboolture River Sub-catchment
Sheepstation Creek Sub-catchment
Gympie Creek Sub-catchment

CABOOLTURE
CABOOLTURE SOUTH
BELLMERE
MORAYFIELD

Joins PIP-25
Joins PIP-31
Joins PIP-33
Joins PIP-42

LAG_DB_11
CAB_CU_4
CAB_OCW_1
CAB_CW04
SSC_DB_3
SSC_CU_3
CAB_WR20c
SSC_DB_4
SSC_OCW_2
CAB_CW07
CAB_CW08
SSC_CU_10
SSC_OCW_1
SSC_CU_6
CAB_CW06
SSC_CU_4
CAB_CW05
SSC_CU_7
SSC_CU_1
SSC_CU_11
SSC_CU_2
SSC_DB_5
CAB_WR21
CAB_WR02

7002400
7003000
7002000
7001000
493000
494000
495000
496000
497000

Please Note: Do Not Print using "Page Scaling: Fit to Printable Area", this will distort the scale of the map and impacts quality of text and linework. Please print using setup of A3 paper size and Landscape orientation, with "Page Scaling: None", and you will not see this message.

ICR_Stormwater Network.mxd

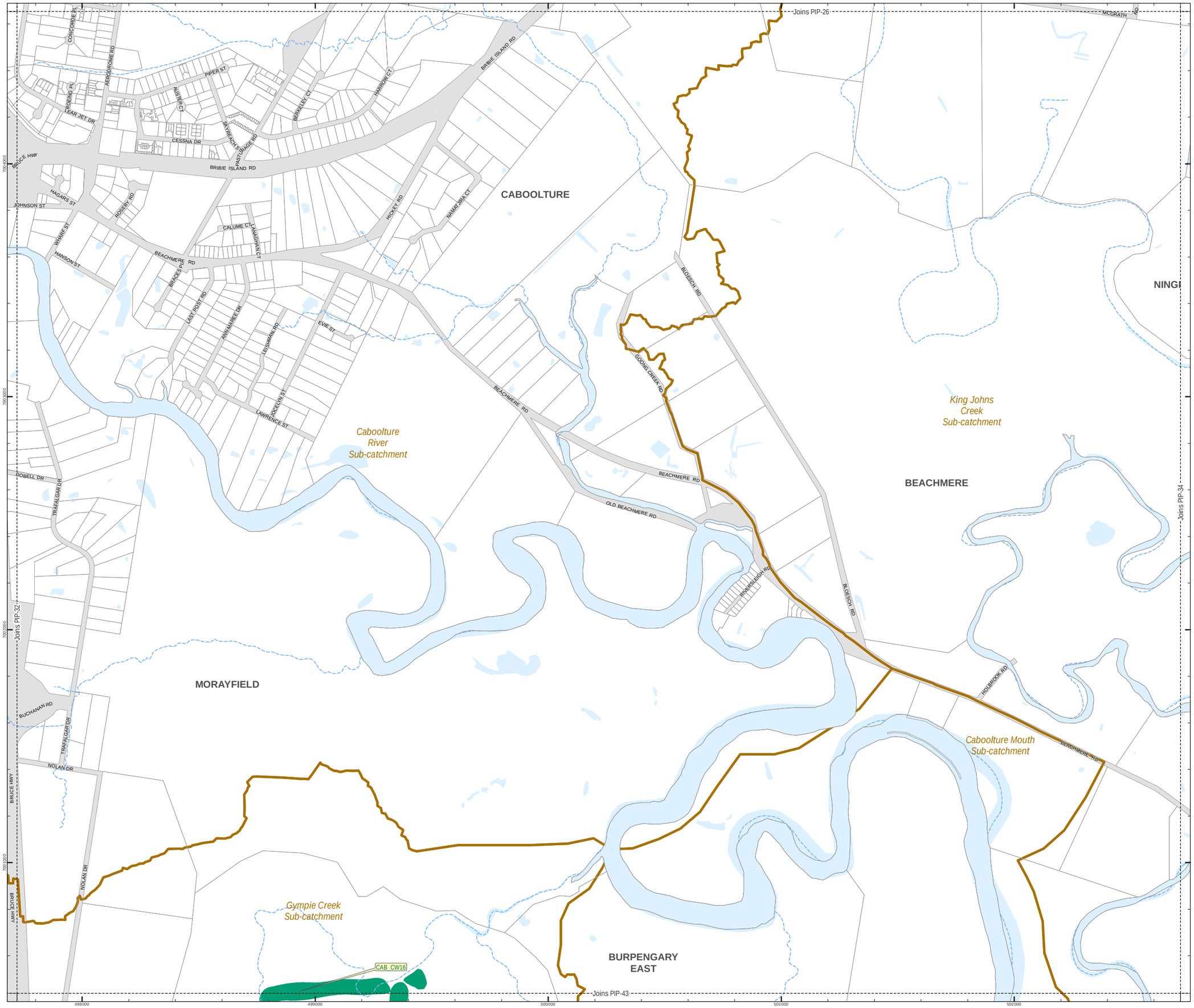


Moreton Bay Regional Council

# INFRASTRUCTURE CHARGES RESOLUTION STORMWATER NETWORK

- Carto_DCDB_May2015
- Waterways
- Waterbody
- Stormwater Sub-catchments

**Stormwater Quantity**

- Crossing Upgrade
- Future Detention Basin
- Bank Stabilisation
- Future Stormwater Works

**Stormwater Quality**

- Constructed Wetlands
- WSUD Retrofit
- Priority Revegetation Works

## Infrastructure Charges Resolution Version 15 June 2015

0 200 400 600 Metres

SCALE (A3): 1:15,000

N

Date Produced: 16 June 2015
Projection: Map Grid of Australia, Zone 56
Horizontal Datum: Geocentric Datum of Australia 1994

© Copyright Moreton Bay Regional Council 2015

**DISCLAIMER:** Moreton Bay Regional Council supplies this map under the following conditions:- Mapping details are supplied from information contained in the Council's records which may have been furnished to the Council by other persons. Moreton Bay Regional Council gives no warranty or guarantee of any kind, expressed, implied, or statutory, to the correctness or accuracy of the map details or the degree of compliance with any Council standards in this matter. Persons making decisions with financial or legal implications must not rely upon the map details shown on this plan for the purpose of determining whether any particular facts or circumstances exist and the Moreton Bay Regional Council (and its officers and agents) expressly disclaims responsibility for any loss or damage suffered as a result of placing reliance upon this information.

DCDB is reproduced with the permission of the State of Queensland

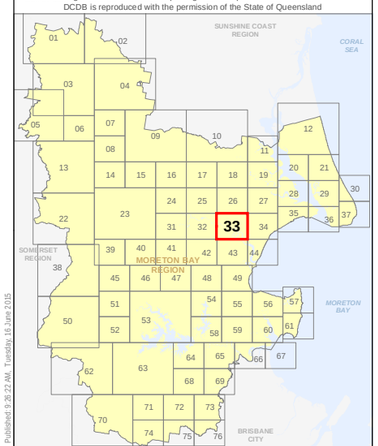


Published 9:26:22 AM, Tuesday, 16 June 2015

**ICR-33 SW ICR Map**

ICR_Stormwater Network.mxd

Please Note: Do Not Print using "Page Scaling: Fit to Printable Area", this will distort the scale of the map and impacts quality of text and linework. Please print using setup of A3 paper size and Landscape orientation, with "Page Scaling: None", and you will not see this message.

Joins PIP-27

Joins PIP-33

Joins PIP-35

Joins PIP-44

NINGI

BEACHMERE

King Johns Creek Sub-catchment

Godwin Beach Sub-catchment

Caboolture Mouth Sub-catchment

Deception Bay

BROWNS RD

LOMOND DR

GLASGOW RD

WALLACE RD NORTH

WALLACE RD

BEACHMERE RD

NEWMAN RD

ADCOCK RD

RAFE RD

BENTLEY RD

PEEL RD

MURRAY CT

PRITCHARD RD

CHRISTEN DR

BELLAY RD

PAYNE DR

BISHOP RD

BROOKS RD

CAMPBELL PDE

FALCON ST

RANDOLPH ST

ROGERS ST

PRINCE ST

GOD_CU_1

GOD_CU_2

GOD_CU_3

GOD_CU_4

GOD_CU_5

GOD_CU_6

GOD_CU_7

GOD_CU_8

GOD_CU_9

GOD_CU_10

7004000

7003000

7002000

7001000

503000

504000

505000

506000

507000

Moreton Bay Regional Council

INFRASTRUCTURE CHARGES RESOLUTION
STORMWATER NETWORK

Carto_DCDB_May2015

Waterways

Waterbody

Stormwater Sub-catchments

Stormwater Quantity

Crossing Upgrade

Future Detention Basin

Bank Stabilisation

Future Stormwater Works

Stormwater Quality

Constructed Wetlands

WSUD Retrofit

Priority Revegetation Works

## Infrastructure Charges Resolution
## Version 15 June 2015

0 200 400 600 Metres

SCALE (A3): 1:15,000

N

Date Produced: 16 June 2015
Projection: Map Grid of Australia, Zone 56
Horizontal Datum: Geocentric Datum of Australia 1994

© Copyright Moreton Bay Regional Council 2015

**DISCLAIMER:** Moreton Bay Regional Council supplies this map under the following conditions:- Mapping details are supplied from information contained in the Council's records which may have been furnished to the Council by other persons. Moreton Bay Regional Council gives no warranty or guarantee of any kind, expressed, implied, or statutory, to the correctness or accuracy of the map details or the degree of compliance with any Council standards in this matter. Persons making decisions with financial or legal implications must not rely upon the map details shown on this plan for the purpose of determining whether any particular facts or circumstances exist and the Moreton Bay Regional Council (and its officers and agents) expressly disclaims responsibility for any loss or damage suffered as a result of placing reliance upon this information.

DCDB is reproduced with the permission of the State of Queensland

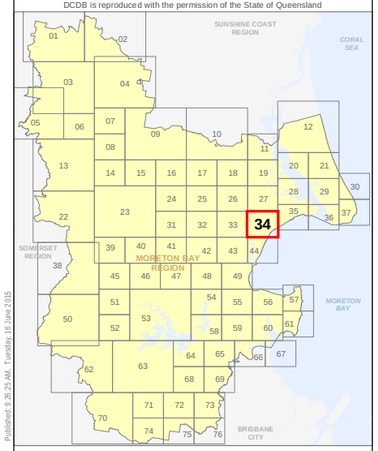


Published 9:26:25 AM, Tuesday, 16 June 2015

**ICR-34 SW**
**ICR Map**

ICR_StormwaterNetwork.mxd

Please Note: Do Not Print using "Page Scaling: Fit to Printable Area", this will distort the scale of the map and impacts quality of text and linework. Please print using setup of A3 paper size and Landscape orientation, with "Page Scaling: None", and you will not see this message.

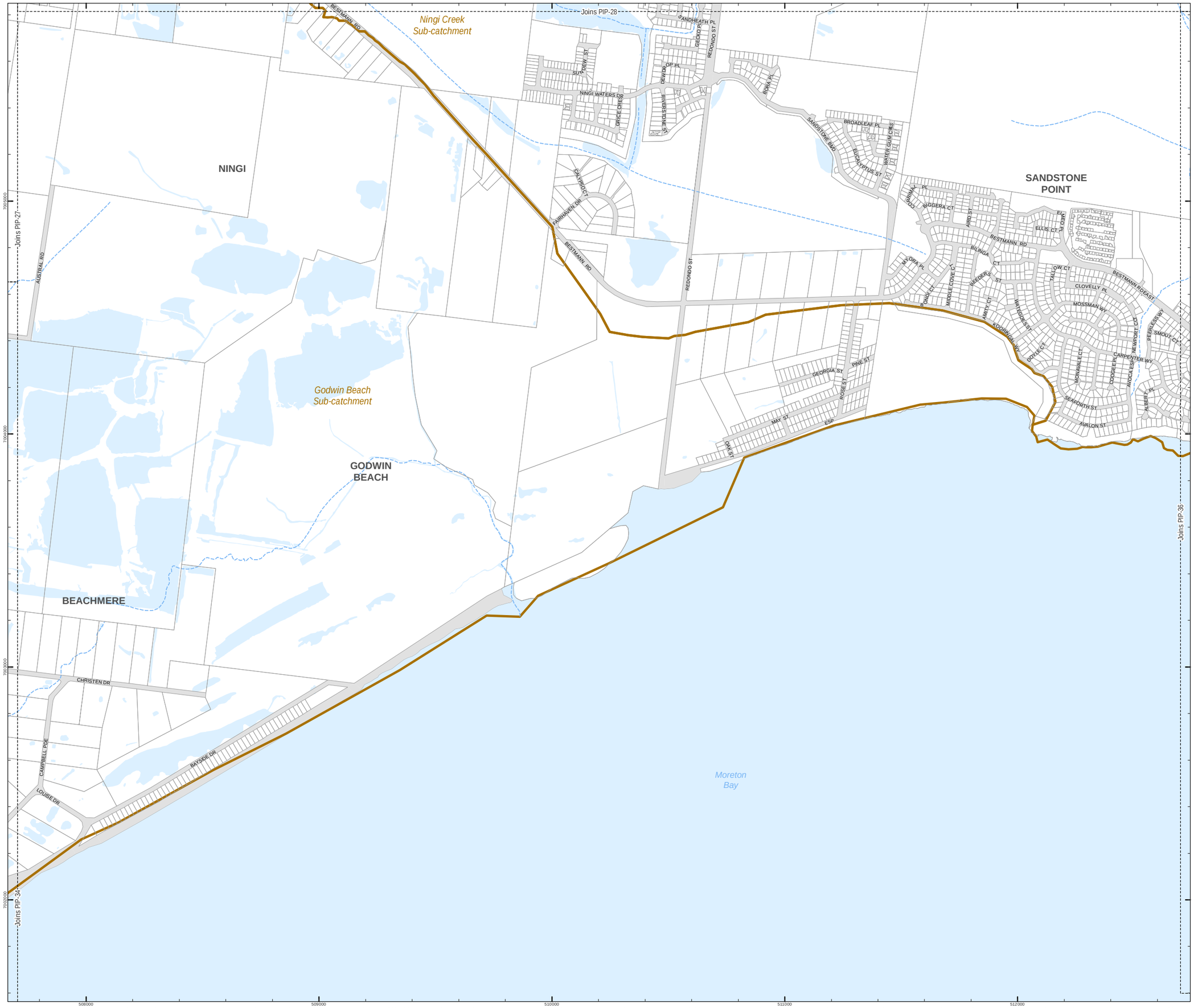


Moreton Bay Regional Council

INFRASTRUCTURE CHARGES RESOLUTION
STORMWATER NETWORK

- Carto_DCDB_May2015
- Waterways
- Waterbody
- Stormwater Sub-catchments

Stormwater Quantity

- Crossing Upgrade
- Future Detention Basin
- Bank Stabilisation
- Future Stormwater Works

Stormwater Quality

- Constructed Wetlands
- WSUD Retrofit
- Priority Revegetation Works

## Infrastructure Charges Resolution Version 15 June 2015

0 200 400 600 Metres

N

SCALE (A3): 1:15,000

Date Produced: 16 June 2015
Projection: Map Grid of Australia, Zone 56
Horizontal Datum: Geocentric Datum of Australia 1994

© Copyright Moreton Bay Regional Council 2015

**DISCLAIMER:** Moreton Bay Regional Council supplies this map under the following conditions:- Mapping details are supplied from information contained in the Council's records which may have been furnished to the Council by other persons. Moreton Bay Regional Council gives no warranty or guarantee of any kind, expressed, implied, or statutory, to the correctness or accuracy of the map details or the degree of compliance with any Council standards in this matter. Persons making decisions with financial or legal implications must not rely upon the map details shown on this plan for the purpose of determining whether any particular facts or circumstances exist and the Moreton Bay Regional Council (and its officers and agents) expressly disclaims responsibility for any loss or damage suffered as a result of placing reliance upon this information.

DCDB is reproduced with the permission of the State of Queensland

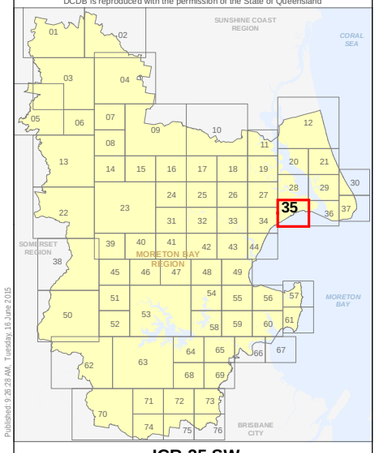


**ICR-35 SW**
**ICR Map**

Published: 9:35:28 AM, Tuesday, 16 June 2015

ICR_Stormwater Network.mxd

Please Note: Do Not Print using "Page Scaling: Fit to Printable Area", this will distort the scale of the map and impacts quality of text and linework. Please print using setup of A3 paper size and Landscape orientation, with "Page Scaling: None", and you will not see this message.

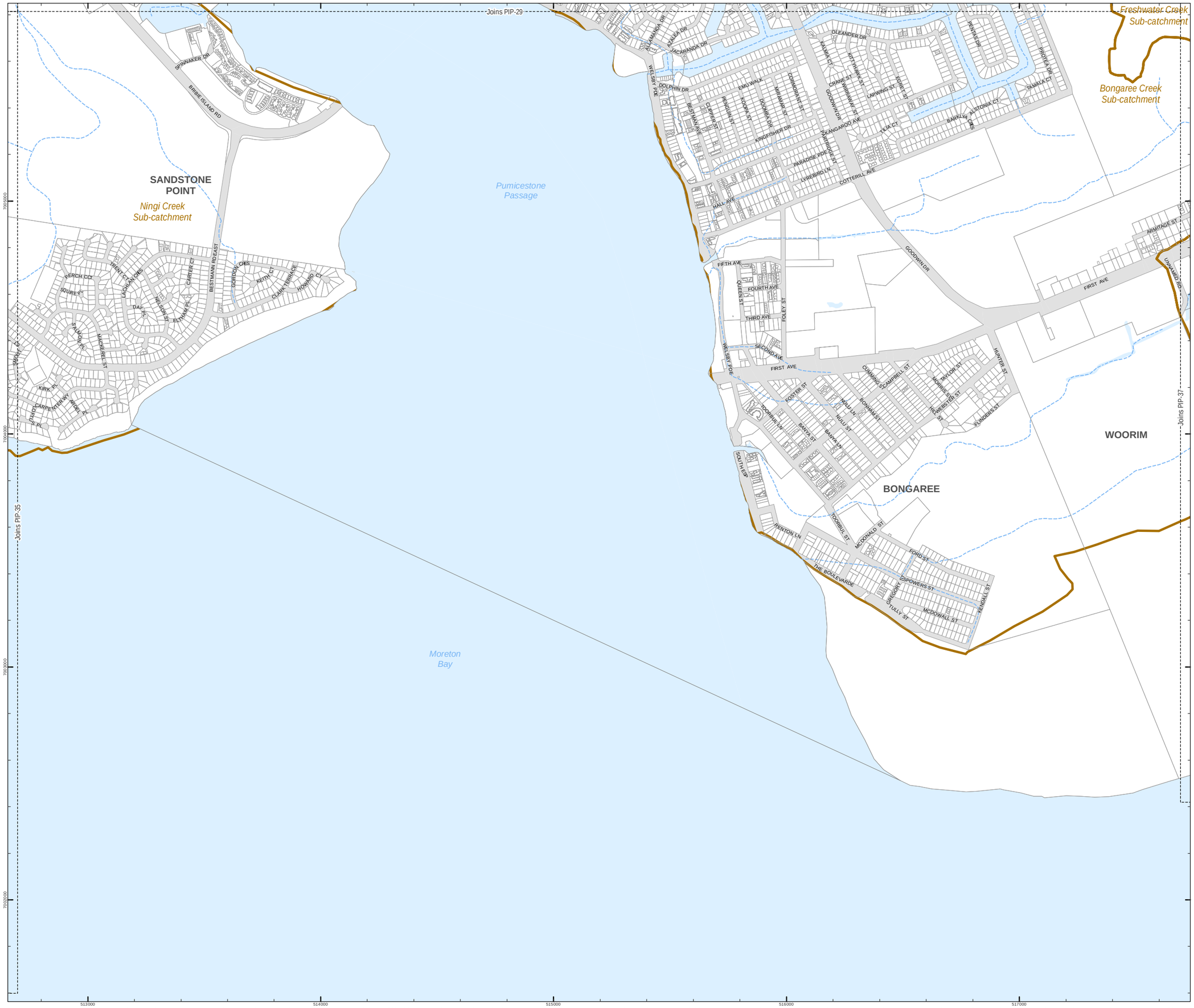


Moreton Bay Regional Council

INFRASTRUCTURE CHARGES RESOLUTION
STORMWATER NETWORK

- Carto_DCDB_May2015
- Waterways
- Waterbody
- Stormwater Sub-catchments

Stormwater Quantity
- Crossing Upgrade
- Future Detention Basin
- Bank Stabilisation
- Future Stormwater Works

Stormwater Quality
- Constructed Wetlands
- WSUD Retrofit
- Priority Revegetation Works

## Infrastructure Charges Resolution Version 15 June 2015

0 200 400 600 Metres

SCALE (A3): 1:15,000

N

Date Produced: 16 June 2015
Projection: Map Grid of Australia, Zone 56
Horizontal Datum: Geocentric Datum of Australia 1994

© Copyright Moreton Bay Regional Council 2015

**DISCLAIMER:** Moreton Bay Regional Council supplies this map under the following conditions:- Mapping details are supplied from information contained in the Council's records which may have been furnished to the Council by other persons. Moreton Bay Regional Council gives no warranty or guarantee of any kind, expressed, implied, or statutory, to the correctness or accuracy of the map details or the degree of compliance with any Council standards in this matter. Persons making decisions with financial or legal implications must not rely upon the map details shown on this plan for the purpose of determining whether any particular facts or circumstances exist and the Moreton Bay Regional Council (and its officers and agents) expressly disclaims responsibility for any loss or damage suffered as a result of placing reliance upon this information.

DCDB is reproduced with the permission of the State of Queensland

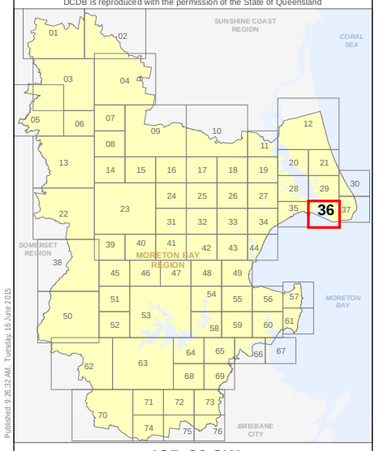


**ICR-36 SW**
**ICR Map**

Published: 9:26:32 AM - Tuesday, 16 June 2015

ICR_StormwaterNetwork.mxd

Please Note: Do Not Print using "Page Scaling: Fit to Printable Area", this will distort the scale of the map and impacts quality of text and linework. Please print using setup of A3 paper size and Landscape orientation, with "Page Scaling: None", and you will not see this message.

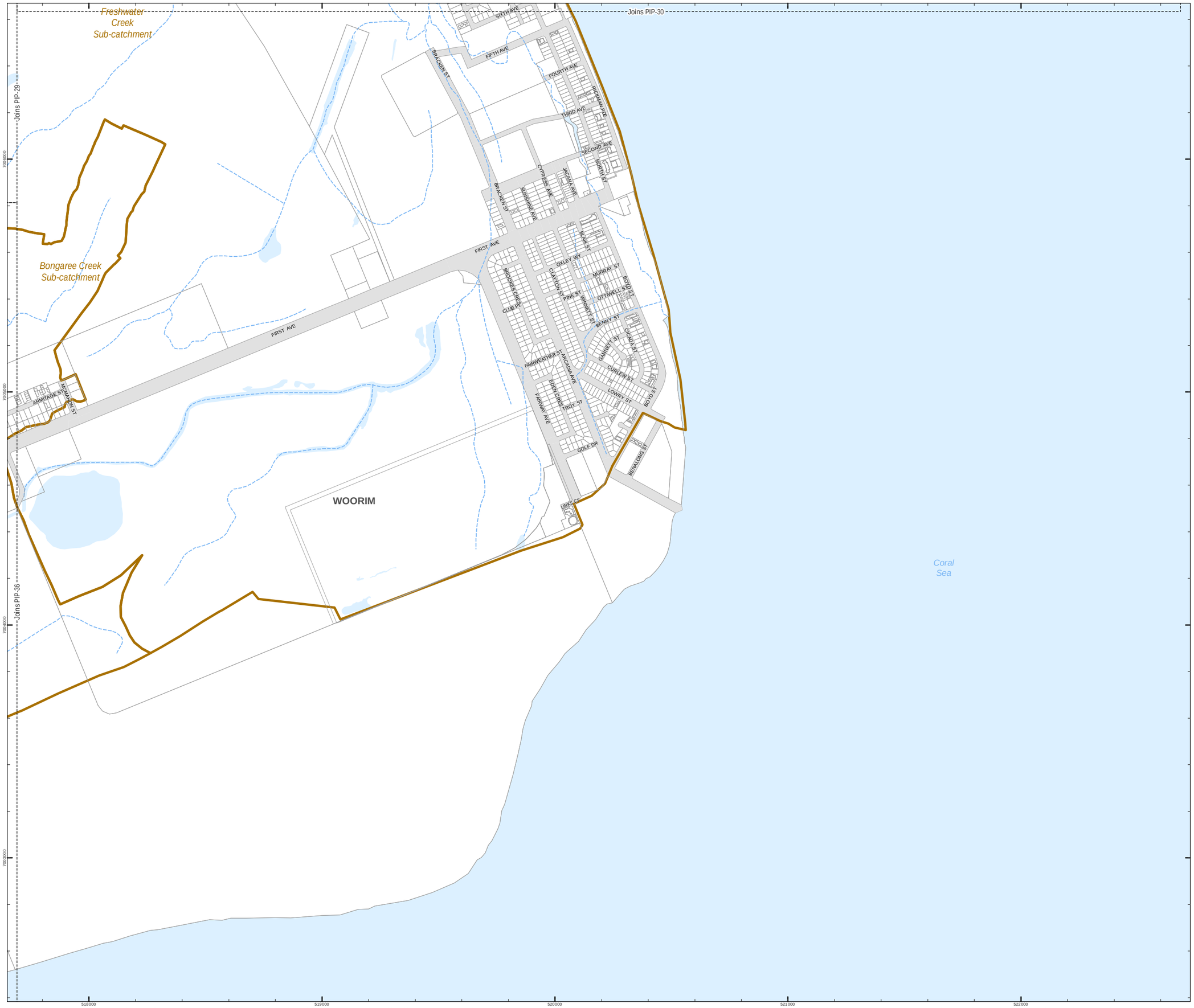


Moreton Bay Regional Council

INFRASTRUCTURE CHARGES RESOLUTION
STORMWATER NETWORK

- Carto_DCDB_May2015
- Waterways
- Waterbody
- Stormwater Sub-catchments

Stormwater Quantity

- Crossing Upgrade
- Future Detention Basin
- Bank Stabilisation
- Future Stormwater Works

Stormwater Quality

- Constructed Wetlands
- WSUD Retrofit
- Priority Revegetation Works

## Infrastructure Charges Resolution Version 15 June 2015

0 200 400 600 Metres

SCALE (A3): 1:15,000

N

Date Produced: 16 June 2015
Projection: Map Grid of Australia, Zone 56
Horizontal Datum: Geocentric Datum of Australia 1994

© Copyright Moreton Bay Regional Council 2015

**DISCLAIMER:** Moreton Bay Regional Council supplies this map under the following conditions:- Mapping details are supplied from information contained in the Council's records which may have been furnished to the Council by other persons. Moreton Bay Regional Council gives no warranty or guarantee of any kind, expressed, implied, or statutory, to the correctness or accuracy of the map details or the degree of compliance with any Council standards in this matter. Persons making decisions with financial or legal implications must not rely upon the map details shown on this plan for the purpose of determining whether any particular facts or circumstances exist and the Moreton Bay Regional Council (and its officers and agents) expressly disclaims responsibility for any loss or damage suffered as a result of placing reliance upon this information.

DCDB is reproduced with the permission of the State of Queensland

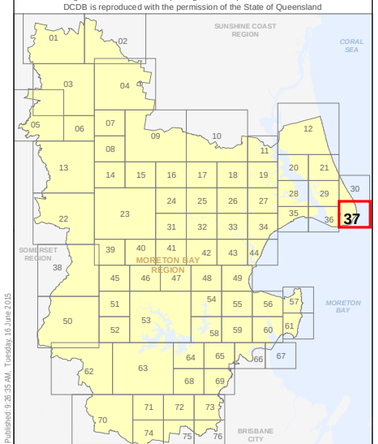


**ICR-37 SW**
**ICR Map**

Published: 9:26:35 AM, Tuesday, 16 June 2015

ICR_StormwaterNetwork.mxd

Please Note: Do Not Print using "Page Scaling: Fit to Printable Area", this will distort the scale of the map and impacts quality of text and linework. Please print using setup of A3 paper size and Landscape orientation, with "Page Scaling: None", and you will not see this message.

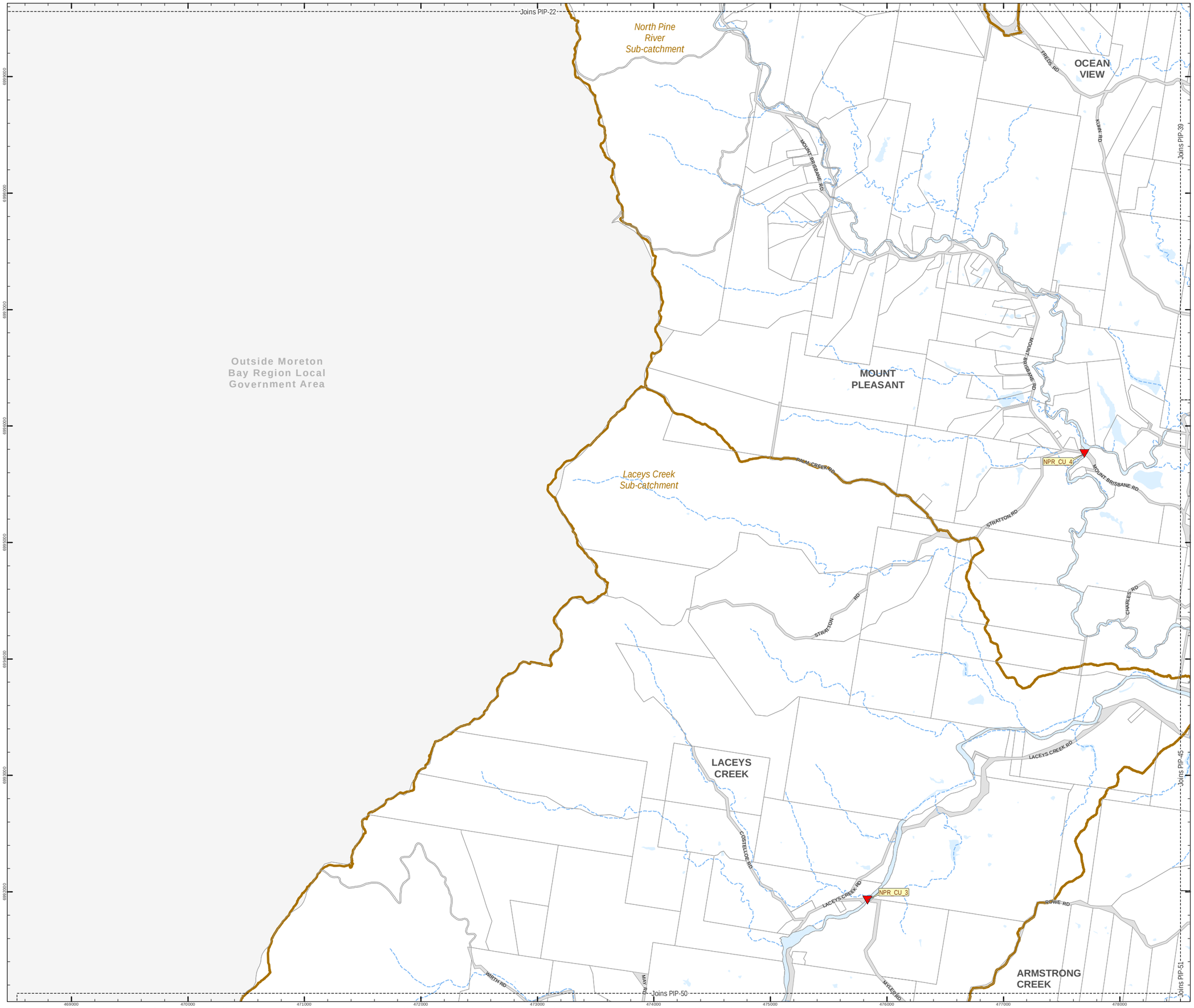


Moreton Bay Regional Council

INFRASTRUCTURE CHARGES RESOLUTION
STORMWATER NETWORK

Carto_DCDB_May2015
Waterways
Waterbody
Stormwater Sub-catchments

Stormwater Quantity
Crossing Upgrade
Future Detention Basin
Bank Stabilisation
Future Stormwater Works

Stormwater Quality
Constructed Wetlands
WSUD Retrofit
Priority Revegetation Works

**Infrastructure Charges Resolution**
**Version 15 June 2015**

0 400 800 1,200 Metres
SCALE (A3): 1:30,000

N

Date Produced: 16 June 2015
Projection: Map Grid of Australia, Zone 56
Horizontal Datum: Geocentric Datum of Australia 1994


© Copyright Moreton Bay Regional Council 2015

**DISCLAIMER:** Moreton Bay Regional Council supplies this map under the following conditions:- Mapping details are supplied from information contained in the Council's records which may have been furnished to the Council by other persons. Moreton Bay Regional Council gives no warranty or guarantee of any kind, expressed, implied, or statutory, to the correctness or accuracy of the map details or the degree of compliance with any Council standards in this matter. Persons making decisions with financial or legal implications must not rely upon the map details shown on this plan for the purpose of determining whether any particular facts or circumstances exist and the Moreton Bay Regional Council (and its officers and agents) expressly disclaims responsibility for any loss or damage suffered as a result of placing reliance upon this information.

DCDB is reproduced with the permission of the State of Queensland


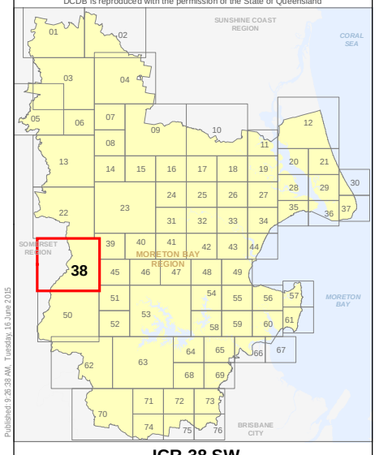


**ICR-38 SW**
**ICR Map**

Published: 9:26:38 AM, Tuesday, 16 June 2015

ICR_StormwaterNetwork.mxd

Please Note: Do Not Print using "Page Scaling: Fit to Printable Area", this will distort the scale of the map and impacts quality of text and linework. Please print using setup of A3 paper size and Landscape orientation, with "Page Scaling: None", and you will not see this message.

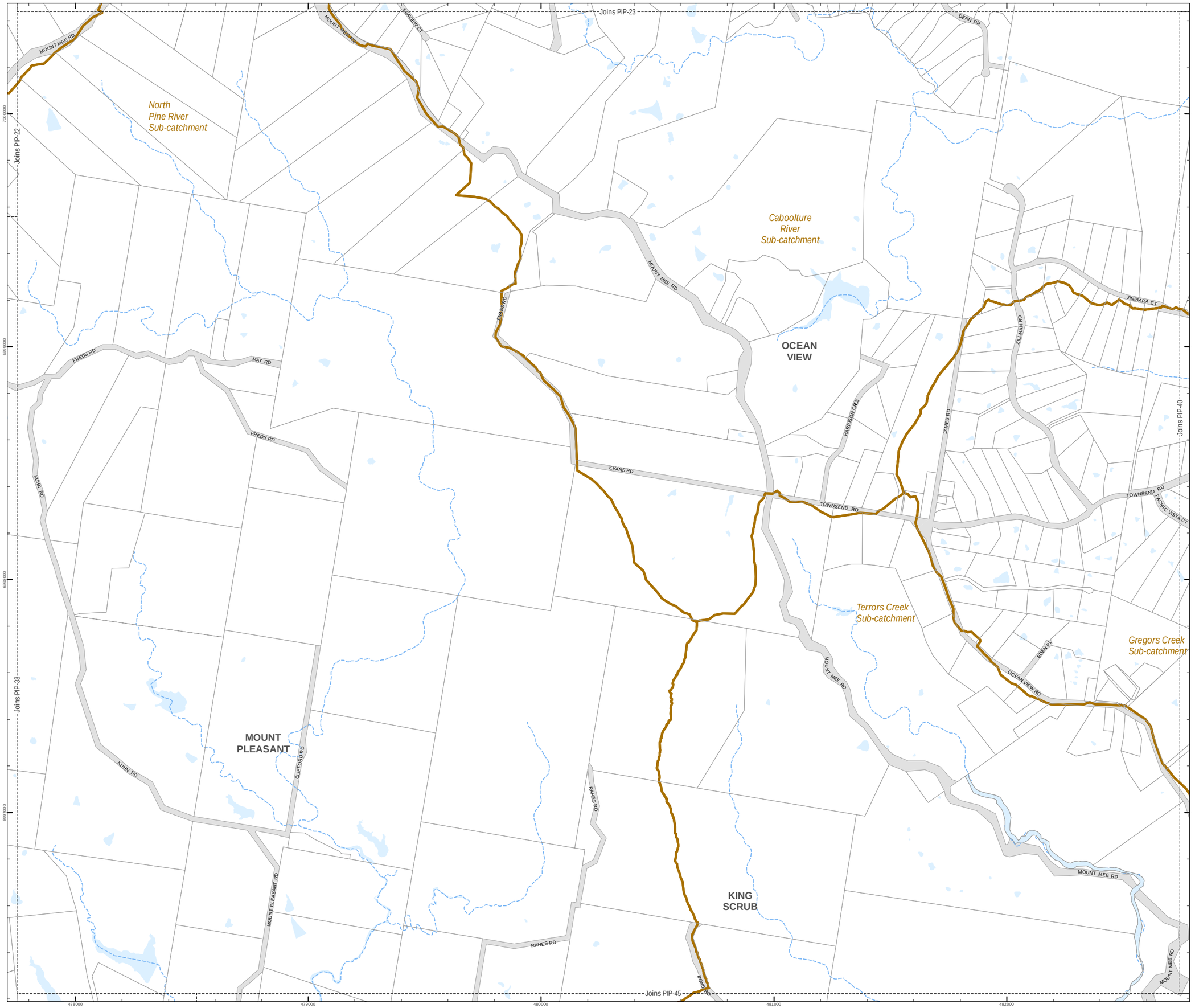


Moreton Bay Regional Council

INFRASTRUCTURE CHARGES RESOLUTION
STORMWATER NETWORK

- Carto_DCDB_May2015
- Waterways
- Waterbody
- Stormwater Sub-catchments

Stormwater Quantity

- Crossing Upgrade
- Future Detention Basin
- Bank Stabilisation
- Future Stormwater Works

Stormwater Quality

- Constructed Wetlands
- WSUD Retrofit
- Priority Revegetation Works

## Infrastructure Charges Resolution Version 15 June 2015

0 200 400 600 Metres

SCALE (A3): 1:15,000

N

Date Produced: 16 June 2015
Projection: Map Grid of Australia, Zone 56
Horizontal Datum: Geocentric Datum of Australia 1994

© Copyright Moreton Bay Regional Council 2015

**DISCLAIMER:** Moreton Bay Regional Council supplies this map under the following conditions:- Mapping details are supplied from information contained in the Council's records which may have been furnished to the Council by other persons. Moreton Bay Regional Council gives no warranty or guarantee of any kind, expressed, implied, or statutory, to the correctness or accuracy of the map details or the degree of compliance with any Council standards in this matter. Persons making decisions with financial or legal implications must not rely upon the map details shown on this plan for the purpose of determining whether any particular facts or circumstances exist and the Moreton Bay Regional Council (and its officers and agents) expressly disclaims responsibility for any loss or damage suffered as a result of placing reliance upon this information.

DCDB is reproduced with the permission of the State of Queensland

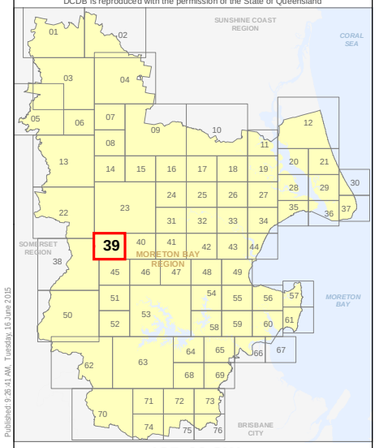


Published 9:26:41 AM, Tuesday, 16 June 2015

**ICR-39 SW**
**ICR Map**

ICR_StormwaterNetwork.mxd

Please Note: Do Not Print using "Page Scaling: Fit to Printable Area", this will distort the scale of the map and impacts quality of text and linework. Please print using setup of A3 paper size and Landscape orientation, with "Page Scaling: None", and you will not see this message.

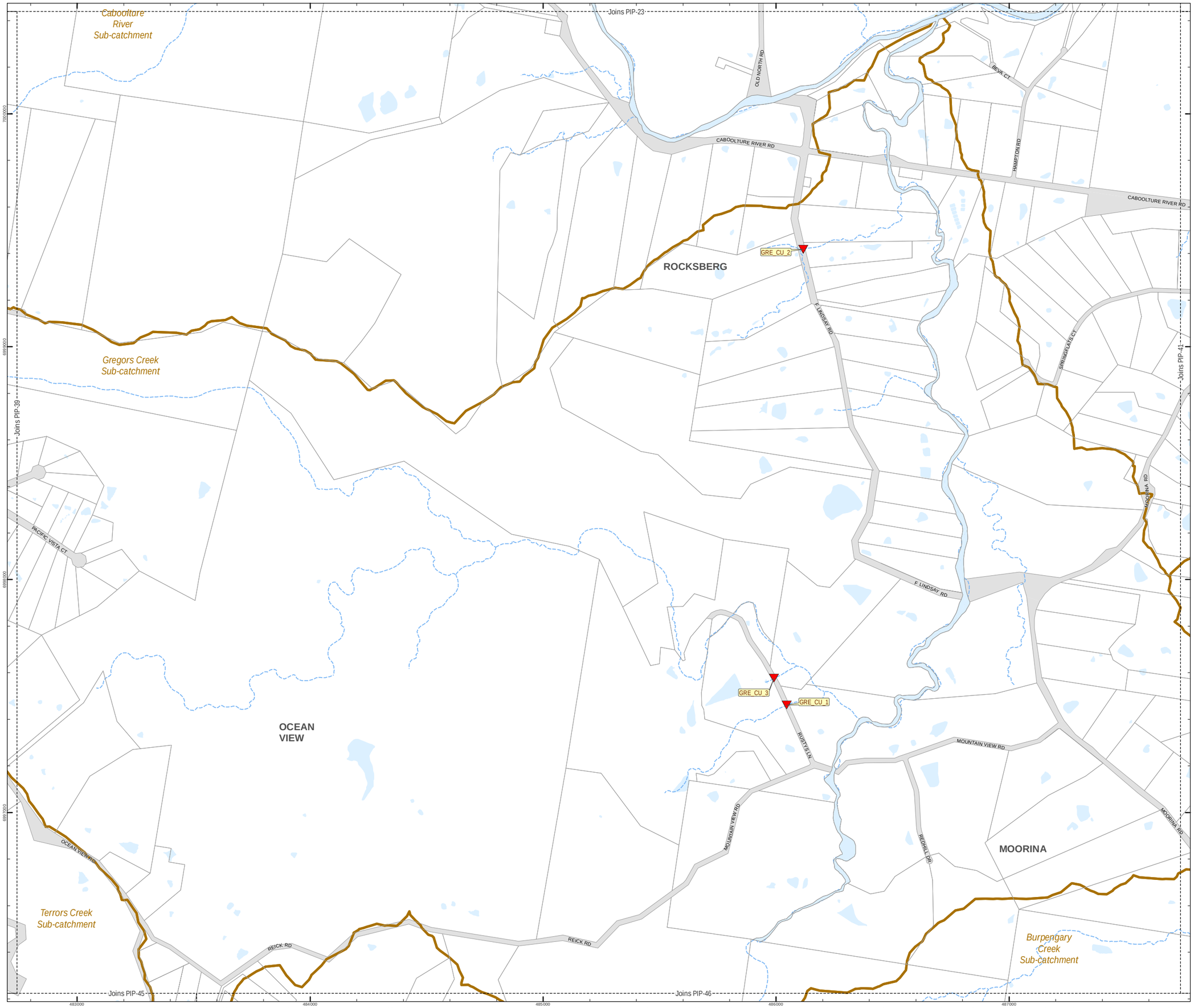


Moreton Bay Regional Council

INFRASTRUCTURE CHARGES RESOLUTION
STORMWATER NETWORK

- Carto_DCDB_May2015
- Waterways
- Waterbody
- Stormwater Sub-catchments

Stormwater Quantity

- Crossing Upgrade
- Future Detention Basin
- Bank Stabilisation
- Future Stormwater Works

Stormwater Quality

- Constructed Wetlands
- WSUD Retrofit
- Priority Revegetation Works

**Infrastructure Charges Resolution**
**Version 15 June 2015**

0 200 400 600 Metres

SCALE (A3): 1:15,000

N

Date Produced: 16 June 2015
Projection: Map Grid of Australia, Zone 56
Horizontal Datum: Geocentric Datum of Australia 1994

© Copyright Moreton Bay Regional Council 2015

**DISCLAIMER:** Moreton Bay Regional Council supplies this map under the following conditions:- Mapping details are supplied from information contained in the Council's records which may have been furnished to the Council by other persons. Moreton Bay Regional Council gives no warranty or guarantee of any kind, expressed, implied, or statutory, to the correctness or accuracy of the map details or the degree of compliance with any Council standards in this matter. Persons making decisions with financial or legal implications must not rely upon the map details shown on this plan for the purpose of determining whether any particular facts or circumstances exist and the Moreton Bay Regional Council (and its officers and agents) expressly disclaims responsibility for any loss or damage suffered as a result of placing reliance upon this information.

DCDB is reproduced with the permission of the State of Queensland

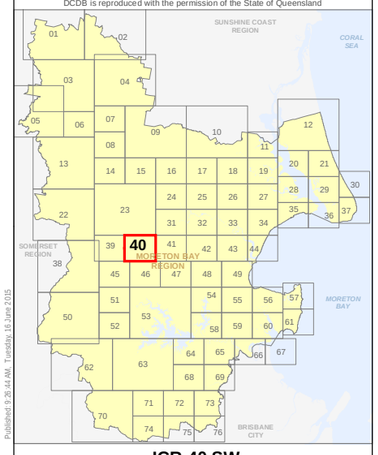


Published 9:30 AM, Tuesday, 16 June 2015

**ICR-40 SW**
**ICR Map**

ICR_StormwaterNetwork.mxd

Please Note: Do Not Print using "Page Scaling: Fit to Printable Area", this will distort the scale of the map and impacts quality of text and linework. Please print using setup of A3 paper size and Landscape orientation, with "Page Scaling: None", and you will not see this message.

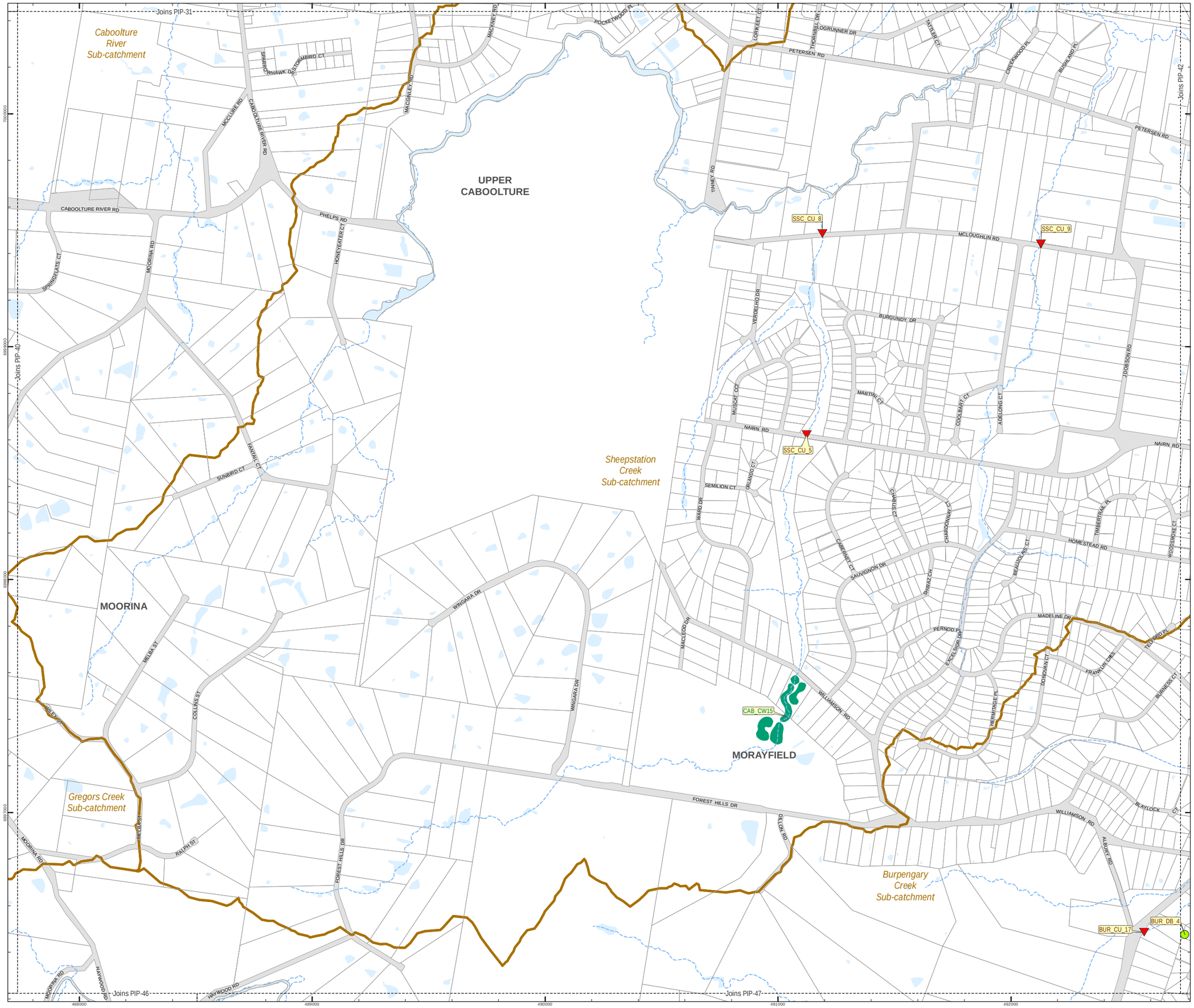


Moreton Bay Regional Council

INFRASTRUCTURE CHARGES RESOLUTION
STORMWATER NETWORK

Carto_DCDB_May2015
Waterways
Waterbody
Stormwater Sub-catchments

Stormwater Quantity
Crossing Upgrade
Future Detention Basin
Bank Stabilisation
Future Stormwater Works

Stormwater Quality
Constructed Wetlands
WSUD Retrofit
Priority Revegetation Works

**Infrastructure Charges Resolution**
**Version 15 June 2015**

0 200 400 600 Metres
SCALE (A3): 1:15,000

N

Date Produced: 16 June 2015
Projection: Map Grid of Australia, Zone 56
Horizontal Datum: Geocentric Datum of Australia 1994


© Copyright Moreton Bay Regional Council 2015

**DISCLAIMER:** Moreton Bay Regional Council supplies this map under the following conditions:- Mapping details are supplied from information contained in the Council's records which may have been furnished to the Council by other persons. Moreton Bay Regional Council gives no warranty or guarantee of any kind, expressed, implied, or statutory, to the correctness or accuracy of the map details or the degree of compliance with any Council standards in this matter. Persons making decisions with financial or legal implications must not rely upon the map details shown on this plan for the purpose of determining whether any particular facts or circumstances exist and the Moreton Bay Regional Council (and its officers and agents) expressly disclaims responsibility for any loss or damage suffered as a result of placing reliance upon this information.

DCDB is reproduced with the permission of the State of Queensland


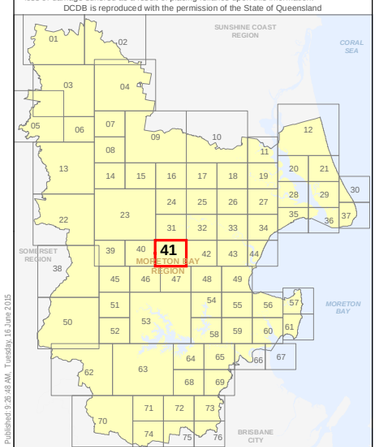


Published: 9:26:48 AM, Tuesday, 16 June 2015

**ICR-41 SW**
**ICR Map**

Please Note: Do Not Print using "Page Scaling: Fit to Printable Area", this will distort the scale of the map and impacts quality of text and linework. Please print using setup of A3 paper size and Landscape orientation, with "Page Scaling: None", and you will not see this message.

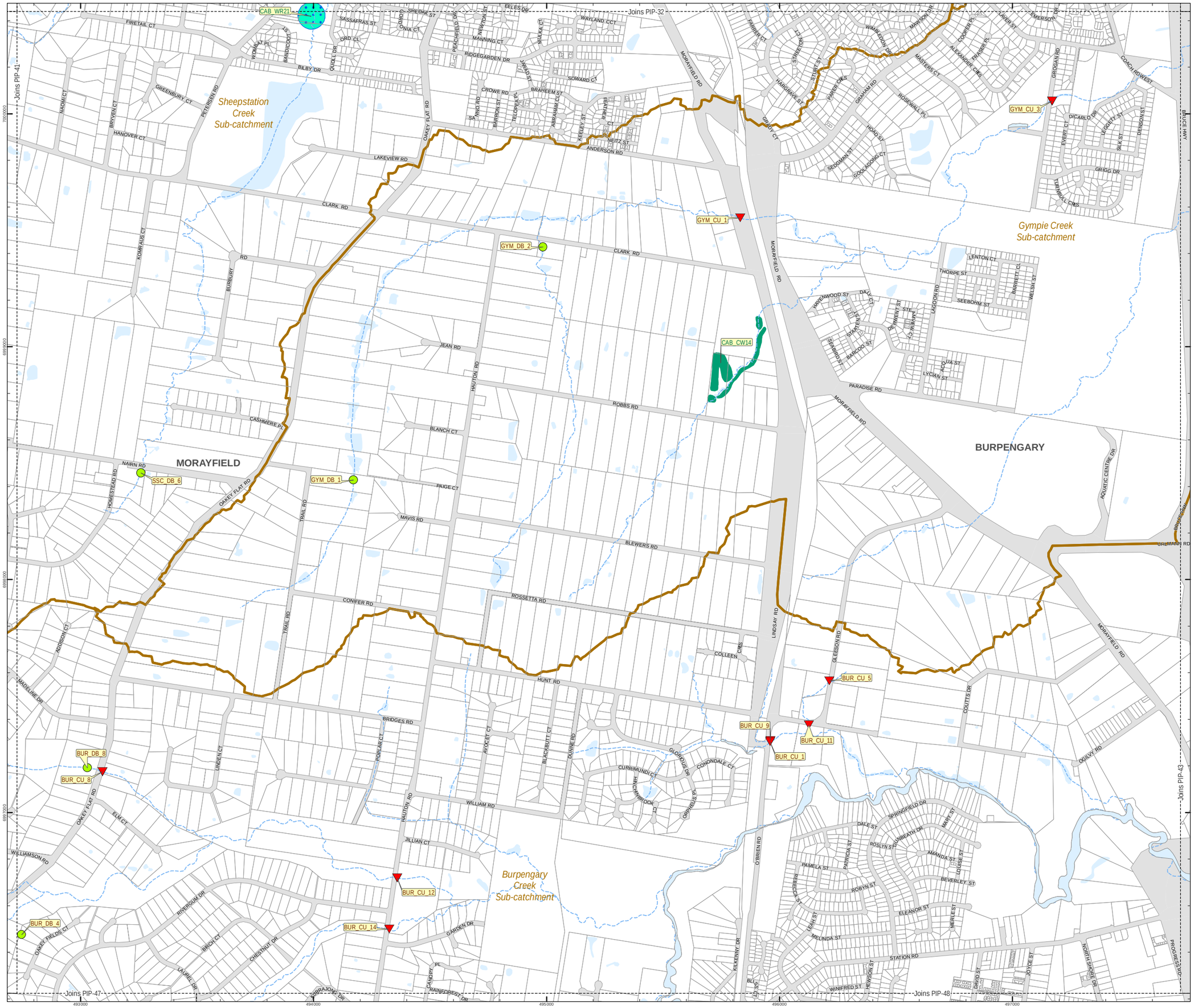


Moreton Bay Regional Council

## INFRASTRUCTURE CHARGES RESOLUTION STORMWATER NETWORK

- Carto_DCDB_May2015
- Waterways
- Waterbody
- Stormwater Sub-catchments

**Stormwater Quantity**

- Crossing Upgrade
- Future Detention Basin
- Bank Stabilisation
- Future Stormwater Works

**Stormwater Quality**

- Constructed Wetlands
- WSUD Retrofit
- Priority Revegetation Works

## Infrastructure Charges Resolution Version 15 June 2015

0 200 400 600 Metres

SCALE (A3): 1:15,000

N

Date Produced: 16 June 2015
Projection: Map Grid of Australia, Zone 56
Horizontal Datum: Geocentric Datum of Australia 1994

© Copyright Moreton Bay Regional Council 2015

**DISCLAIMER:** Moreton Bay Regional Council supplies this map under the following conditions:- Mapping details are supplied from information contained in the Council's records which may have been furnished to the Council by other persons. Moreton Bay Regional Council gives no warranty or guarantee of any kind, expressed, implied, or statutory, to the correctness or accuracy of the map details or the degree of compliance with any Council standards in this matter. Persons making decisions with financial or legal implications must not rely upon the map details shown on this plan for the purpose of determining whether any particular facts or circumstances exist and the Moreton Bay Regional Council (and its officers and agents) expressly disclaims responsibility for any loss or damage suffered as a result of placing reliance upon this information.

DCDB is reproduced with the permission of the State of Queensland

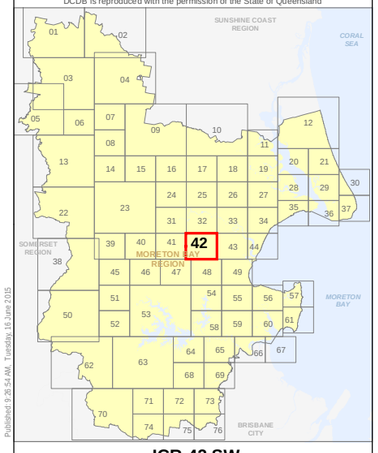


Published 9:26:54 AM, Tuesday, 16 June 2015

**ICR-42 SW ICR Map**

ICR_StormwaterNetwork.mxd

Please Note: Do Not Print using "Page Scaling: Fit to Printable Area", this will distort the scale of the map and impacts quality of text and linework. Please print using setup of A3 paper size and Landscape orientation, with "Page Scaling: None", and you will not see this message.

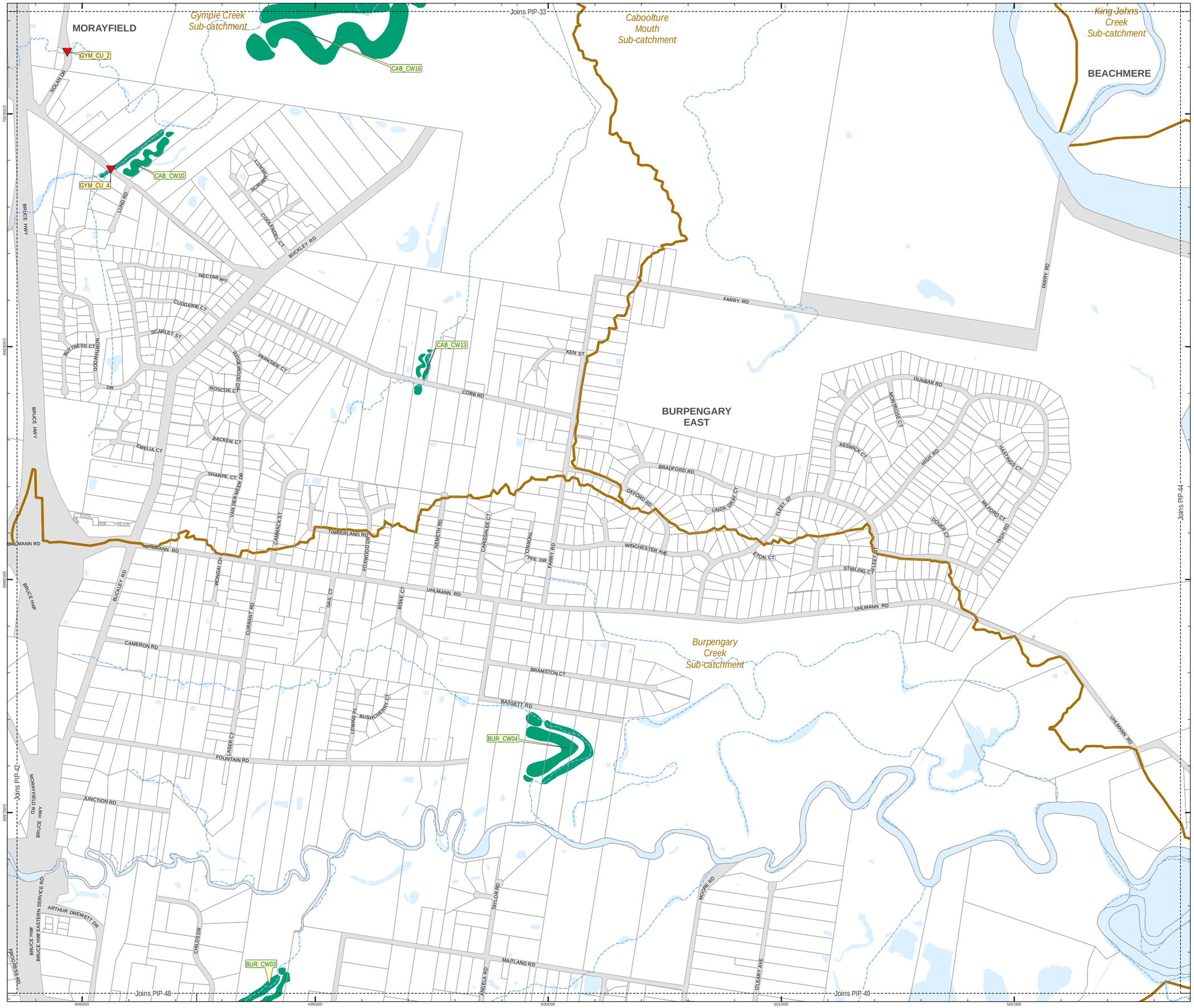


Moreton Bay Regional Council

INFRASTRUCTURE CHARGES RESOLUTION
STORMWATER NETWORK

- Carto_DCDB_May2015
- Waterways
- Waterbody
- Stormwater Sub-catchments

Stormwater Quantity

- Crossing Upgrade
- Future Detention Basin
- Bank Stabilisation
- Future Stormwater Works

Stormwater Quality

- Constructed Wetlands
- WSUD Retrofit
- Priority Revegetation Works

## Infrastructure Charges Resolution Version 15 June 2015

0 200 400 600 Metres

SCALE (A3): 1:15,000

N

Date Produced: 16 June 2015
Projection: Map Grid of Australia, Zone 56
Horizontal Datum: Geocentric Datum of Australia 1994

© Copyright Moreton Bay Regional Council 2015

**DISCLAIMER:** Moreton Bay Regional Council supplies this map under the following conditions:- Mapping details are supplied from information contained in the Council's records which may have been furnished to the Council by other persons. Moreton Bay Regional Council gives no warranty or guarantee of any kind, expressed, implied, or statutory, to the correctness or accuracy of the map details or the degree of compliance with any Council standards in this matter. Persons making decisions with financial or legal implications must not rely upon the map details shown on this plan for the purpose of determining whether any particular facts or circumstances exist and the Moreton Bay Regional Council (and its officers and agents) expressly disclaims responsibility for any loss or damage suffered as a result of placing reliance upon this information.

DCDB is reproduced with the permission of the State of Queensland

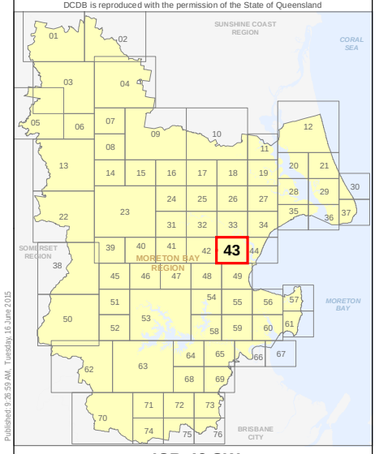


Published: 9:28:59 AM, Tuesday, 16 June 2015

**ICR-43 SW**
**ICR Map**

ICR_Stormwater Network.mxd

Please Note: Do Not Print using "Page Scaling: Fit to Printable Area", this will distort the scale of the map and impacts quality of text and linework. Please print using setup of A3 paper size and Landscape orientation, with "Page Scaling: None", and you will not see this message.

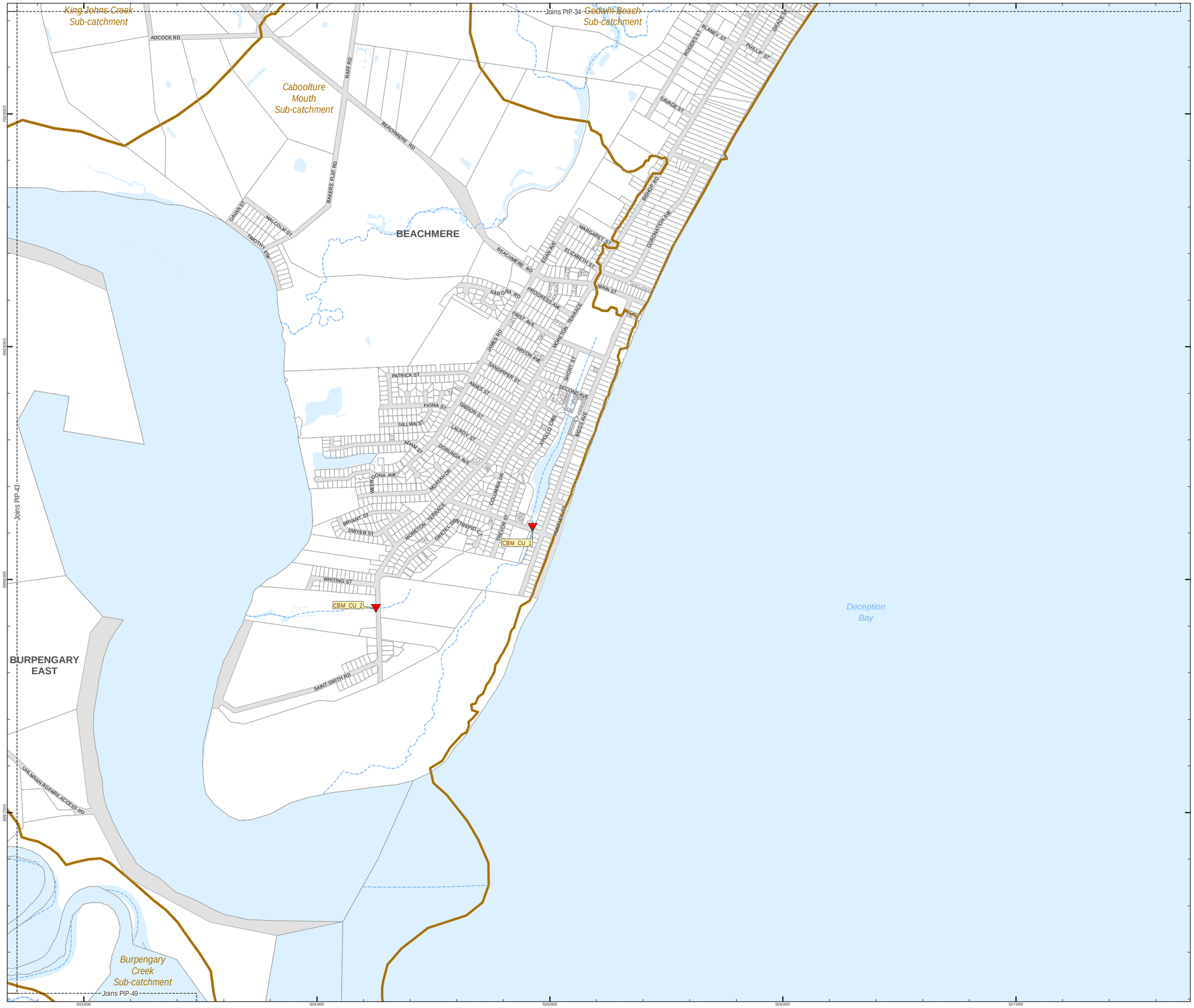


Moreton Bay Regional Council

INFRASTRUCTURE CHARGES RESOLUTION
STORMWATER NETWORK

- Carto_DCDB_May2015
- Waterways
- Waterbody
- Stormwater Sub-catchments

Stormwater Quantity

- Crossing Upgrade
- Future Detention Basin
- Bank Stabilisation
- Future Stormwater Works

Stormwater Quality

- Constructed Wetlands
- WSUD Retrofit
- Priority Revegetation Works

## Infrastructure Charges Resolution Version 15 June 2015

0 200 400 600 Metres

SCALE (A3): 1:15,000

N

Date Produced: 16 June 2015
Projection: Map Grid of Australia, Zone 56
Horizontal Datum: Geocentric Datum of Australia 1994

© Copyright Moreton Bay Regional Council 2015

**DISCLAIMER:** Moreton Bay Regional Council supplies this map under the following conditions:- Mapping details are supplied from information contained in the Council's records which may have been furnished to the Council by other persons. Moreton Bay Regional Council gives no warranty or guarantee of any kind, expressed, implied, or statutory, to the correctness or accuracy of the map details or the degree of compliance with any Council standards in this matter. Persons making decisions with financial or legal implications must not rely upon the map details shown on this plan for the purpose of determining whether any particular facts or circumstances exist and the Moreton Bay Regional Council (and its officers and agents) expressly disclaims responsibility for any loss or damage suffered as a result of placing reliance upon this information.

DCDB is reproduced with the permission of the State of Queensland

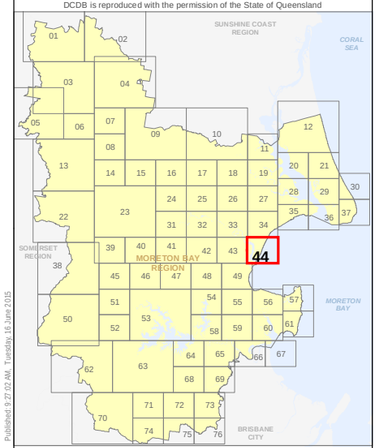


Published: 9:27:02 AM, Tuesday, 16 June 2015

**ICR-44 SW**
**ICR Map**

ICR_Stormwater Network.mxd

Please Note: Do Not Print using "Page Scaling: Fit to Printable Area", this will distort the scale of the map and impacts quality of text and linework. Please print using setup of A3 paper size and Landscape orientation, with "Page Scaling: None", and you will not see this message.

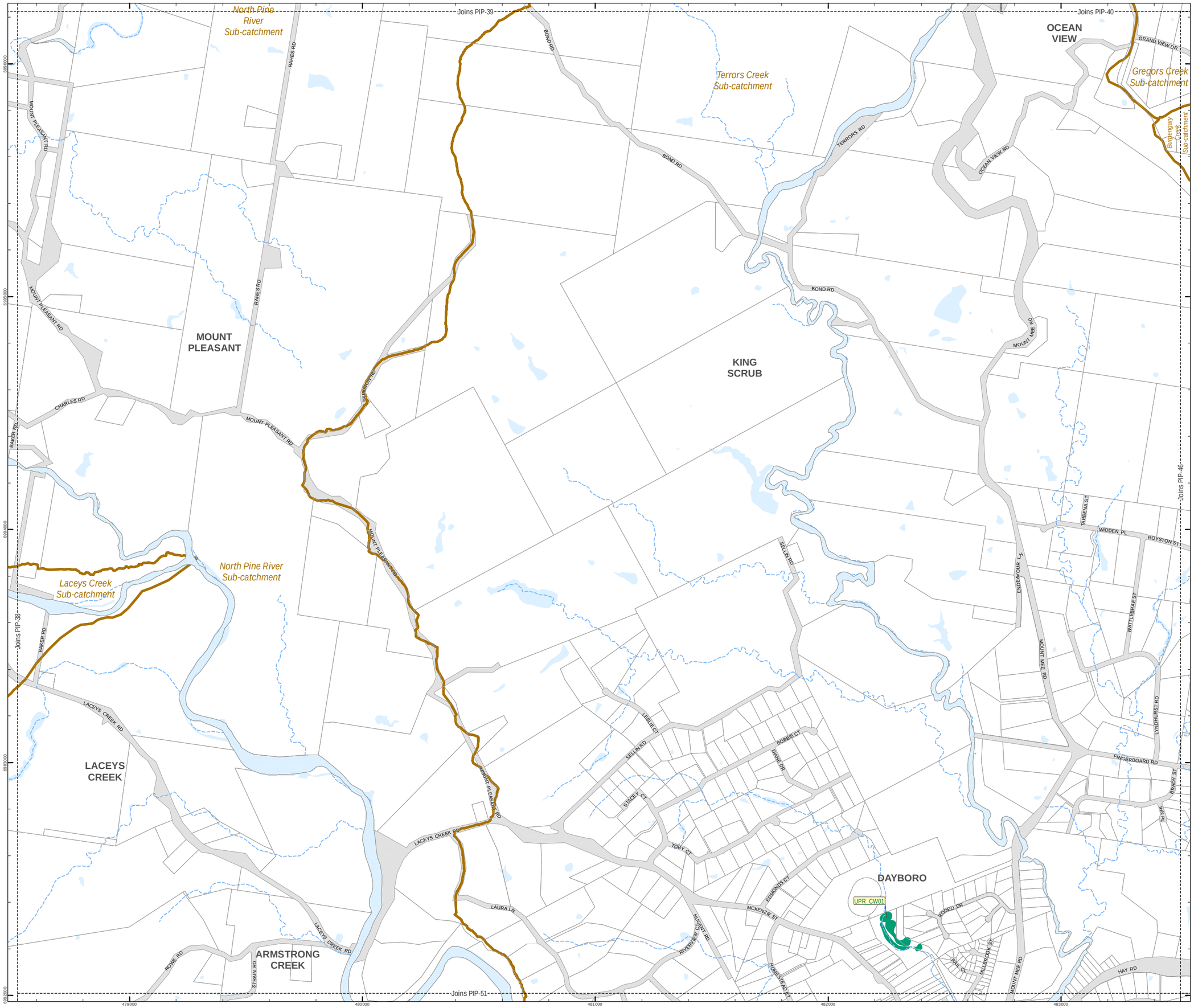
Joins PIP-39
Joins PIP-40
Joins PIP-38
Joins PIP-46
Joins PIP-51
North Pine River Sub-catchment
Terrors Creek Sub-catchment
Gregors Creek Sub-catchment
Burpengary Creek Sub-catchment
North Pine River Sub-catchment
Laceys Creek Sub-catchment
OCEAN VIEW
MOUNT PLEASANT
KING SCRUB
LACEYS CREEK
ARMSTRONG CREEK
DAYBORO
UPR_CW01
RAHES RD
BOND RD
TERRORS RD
OCEAN VIEW RD
GRAND VIEW DR
MOUNT PLEASANT RD
HARRIS PL
CHARLES RD
BAKER RD
LACEYS CREEK RD
ROWE RD
STRAIN RD
LAURA LN
SELLIN RD
LESLIE CT
BOBBIE CT
DIANE DR
STACEY CT
TOBY CT
EDMONDS CT
MCKENZIE ST
RIVERVIEW CT
NUGENT RD
HOMESTEAD CT
RAIL CL
MILLBROOK ST
MOUNT MEE RD
TARENNA ST
WIDDEN PL
ROYSTON ST
ENDEAVOUR LN
WATTLEBRAE ST
LYNBURST RD
FINGERBOARD RD
BRADY ST
RODEO DR
HAY RD
699000
699500
699000
699000
699000

Joins PIP-40

Joins PIP-41

Joins PIP-45

Joins PIP-47

Joins PIP-53

6996000

6995000

6994000

6993000

6992000

484000

485000

486000

487000

488000

Gregors Creek Sub-catchment

Terrors Creek Sub-catchment

Burpengary Creek Sub-catchment

North Pine River Sub-catchment

Sideling Creek Sub-catchment

OCEAN VIEW

MOORINA

KING SCRUB

RUSH CREEK

DAYBORO

NARANGBA

KURWONGBAH

GRAND VIEW DR

MOORINA RD

HAYWOOD RD

FRANZ RD

VINERY PL

OAKLAND CT

ROYSTON ST

BRADY ST

FINGERBOARD RD

HAY RD

DAYBORO RD

WILLOW LA

MURRAY RD

RAGER RD

ICR_StormwaterNetwork.mxd

Moreton Bay Regional Council

INFRASTRUCTURE CHARGES RESOLUTION
STORMWATER NETWORK

- Carto_DCDB_May2015
- Waterways
- Waterbody
- Stormwater Sub-catchments

Stormwater Quantity

- Crossing Upgrade
- Future Detention Basin
- Bank Stabilisation
- Future Stormwater Works

Stormwater Quality

- Constructed Wetlands
- WSUD Retrofit
- Priority Revegetation Works

## Infrastructure Charges Resolution Version 15 June 2015

0 200 400 600 Metres

SCALE (A3): 1:15,000

N

Date Produced: 16 June 2015
Projection: Map Grid of Australia, Zone 56
Horizontal Datum: Geocentric Datum of Australia 1994

© Copyright Moreton Bay Regional Council 2015

**DISCLAIMER:** Moreton Bay Regional Council supplies this map under the following conditions:- Mapping details are supplied from information contained in the Council's records which may have been furnished to the Council by other persons. Moreton Bay Regional Council gives no warranty or guarantee of any kind, expressed, implied, or statutory, to the correctness or accuracy of the map details or the degree of compliance with any Council standards in this matter. Persons making decisions with financial or legal implications must not rely upon the map details shown on this plan for the purpose of determining whether any particular facts or circumstances exist and the Moreton Bay Regional Council (and its officers and agents) expressly disclaims responsibility for any loss or damage suffered as a result of placing reliance upon this information.

DCDB is reproduced with the permission of the State of Queensland

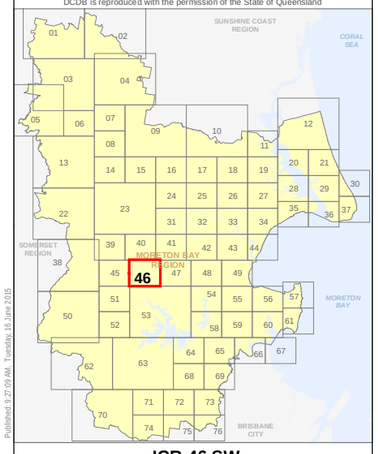


Published 9:27:09 AM, Tuesday, 16 June 2015

**ICR-46 SW**
**ICR Map**

Please Note: Do Not Print using "Page Scaling: Fit to Printable Area", this will distort the scale of the map and impacts quality of text and linework. Please print using setup of A3 paper size and Landscape orientation, with "Page Scaling: None", and you will not see this message.

Joins PIP-41

Joins PIP-42

Joins PIP-46

Joins PIP-48

Joins PIP-53

HAYWOOD RD

BUR_CW01

MOORINA

FRANZ RD

Burpengary Creek Sub-catchment

MORAYFIELD

JACKO PL

OAKEY FLAT RD

RIVERGUM DR

ASH CT

MULBERRY CT

LAUREL DR

BUR_CU_2

MAYFIELD CRES

ASPEN CT

ROSEWOOD CT

HAWTHORN RD

FACER RD

REEGUM DR

IRONWOOD RD

KOEL DR

LOCKYER PL

BURPENGARY

LILLY PILLY CT

JASMINE PL

WALNUT CT

YELLOW ROBIN CT

GREENSIDE DR

SYCAMORE CT

MAIDENHAIR DR

CORONATA CRES

FOREST RIDGE DR

YOUNG RD

TUCKEROO ST

TOONA CT

WOLFDALE CCT

GRACE CRES

GUBBUR AVE

QUONDONG CT

PODBEL CT

CITRUS CT

HUON CT

MANGO CRES

LOFTY CT

SHARRILO CCT

SOVEREIGN DR

BUR_DB_3

OAKEY FLAT RD

PICCABEEN CT

FOREST RIDGE DR

FRANKBIRD DR

PALMER PL

BUR_DB_2

BUR_CU_6

FIGBIRD

JARDINE PL

BUR_CU_13

BUR_CU_7

BUR_WR03

RAYNBIRD RD

HIGHLANDS DR

GILES CR

CULCROSS DR

KILMARNOCK CT

RIFLE RANGE RD

FLORENCE CT

PIONEER DR

SCHULZ RD

ROBEN DR

RAYNBIRD RD

Sideling Creek Sub-catchment

NARANGBA

ALF DOBSON RD

RAYNBIRD RD

RAYNBIRD RD

PRAISE MOUNTAIN RD

ROBERTS RD

SMITHS RD NORTH

BROWNS CREEK RD

KURWONGBAH

699000

699500

699200

699400

699200

489000

490000

491000

492000

493000

ICR_StormwaterNetwork.mxd

Published: 9:27:12 AM - Tuesday, 16 June 2015

Please Note: Do Not Print using "Page Scaling: Fit to Printable Area", this will distort the scale of the map and impacts quality of text and linework. Please print using setup of A3 paper size and Landscape orientation, with "Page Scaling: None", and you will not see this message.

Moreton Bay Regional Council

## INFRASTRUCTURE CHARGES RESOLUTION STORMWATER NETWORK

- Carto_DCDB_May2015
- Waterways
- Waterbody
- Stormwater Sub-catchments

Stormwater Quantity

- Crossing Upgrade
- Future Detention Basin
- Bank Stabilisation
- Future Stormwater Works

Stormwater Quality

- Constructed Wetlands
- WSUD Retrofit
- Priority Revegetation Works

## Infrastructure Charges Resolution Version 15 June 2015

0 200 400 600 Metres

SCALE (A3): 1:15,000

N

Date Produced: 16 June 2015
Projection: Map Grid of Australia, Zone 56
Horizontal Datum: Geocentric Datum of Australia 1994

© Copyright Moreton Bay Regional Council 2015

**DISCLAIMER:** Moreton Bay Regional Council supplies this map under the following conditions:- Mapping details are supplied from information contained in the Council's records which may have been furnished to the Council by other persons. Moreton Bay Regional Council gives no warranty or guarantee of any kind, expressed, implied, or statutory, to the correctness or accuracy of the map details or the degree of compliance with any Council standards in this matter. Persons making decisions with financial or legal implications must not rely upon the map details shown on this plan for the purpose of determining whether any particular facts or circumstances exist and the Moreton Bay Regional Council (and its officers and agents) expressly disclaims responsibility for any loss or damage suffered as a result of placing reliance upon this information.

DCDB is reproduced with the permission of the State of Queensland

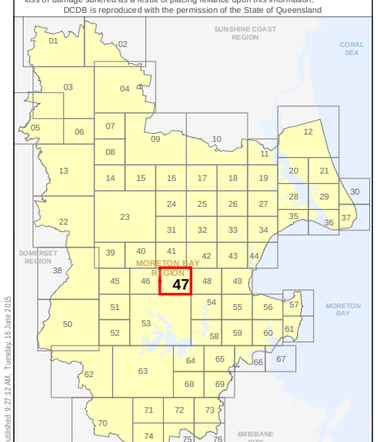


**ICR-47 SW**
**ICR Map**

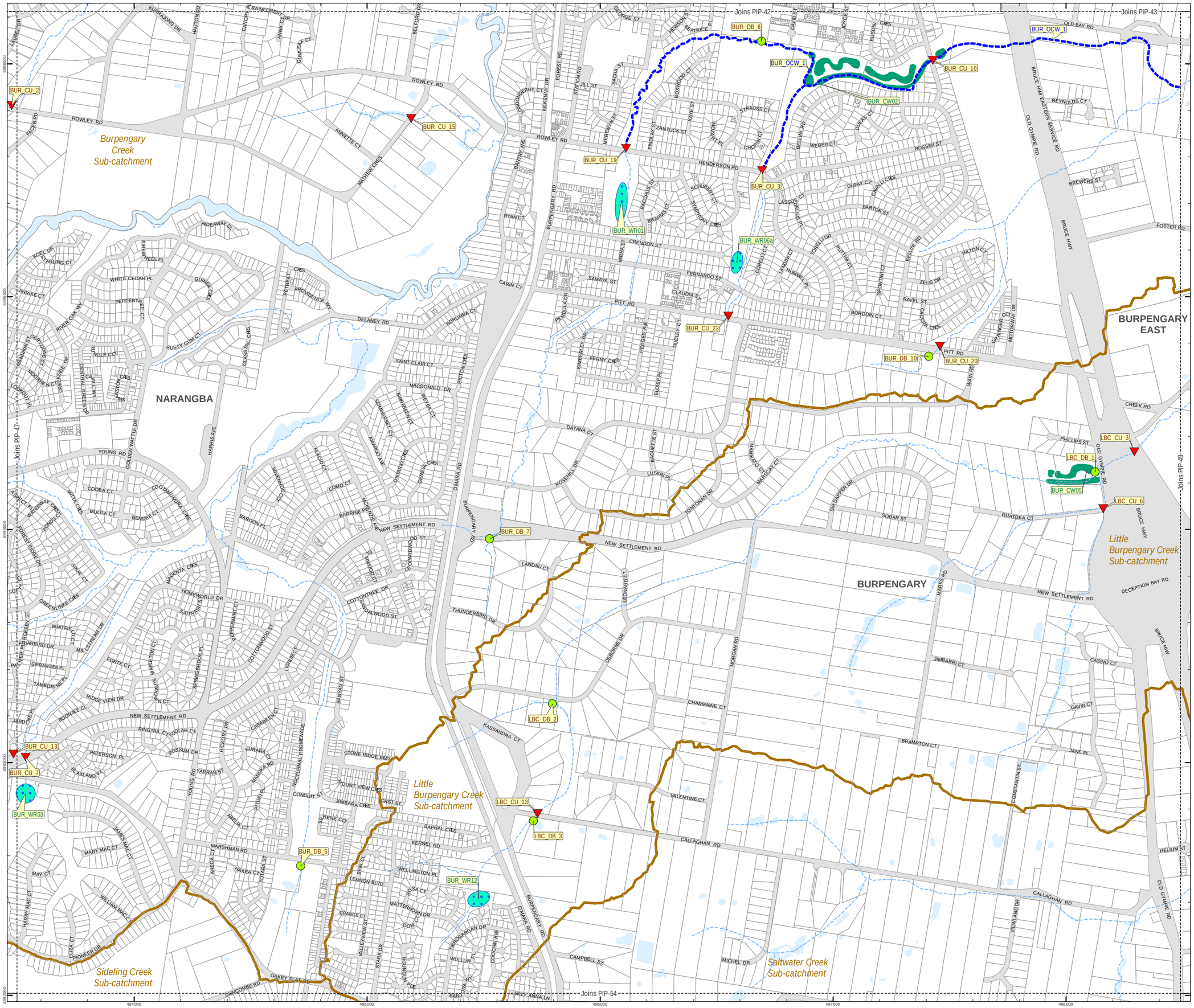


Moreton Bay Regional Council

## INFRASTRUCTURE CHARGES RESOLUTION STORMWATER NETWORK

- Carto_DCDB_May2015
- Waterways
- Waterbody
- Stormwater Sub-catchments

Stormwater Quantity

- Crossing Upgrade
- Future Detention Basin
- Bank Stabilisation
- Future Stormwater Works

Stormwater Quality

- Constructed Wetlands
- WSUD Retrofit
- Priority Revegetation Works

## Infrastructure Charges Resolution Version 15 June 2015

0 200 400 600 Metres

SCALE (A3): 1:15,000

N

Date Produced: 16 June 2015
Projection: Map Grid of Australia, Zone 56
Horizontal Datum: Geocentric Datum of Australia 1994

© Copyright Moreton Bay Regional Council 2015

**DISCLAIMER:** Moreton Bay Regional Council supplies this map under the following conditions:- Mapping details are supplied from information contained in the Council's records which may have been furnished to the Council by other persons. Moreton Bay Regional Council gives no warranty or guarantee of any kind, expressed, implied, or statutory, to the correctness or accuracy of the map details or the degree of compliance with any Council standards in this matter. Persons making decisions with financial or legal implications must not rely upon the map details shown on this plan for the purpose of determining whether any particular facts or circumstances exist and the Moreton Bay Regional Council (and its officers and agents) expressly disclaims responsibility for any loss or damage suffered as a result of placing reliance upon this information.

DCDB is reproduced with the permission of the State of Queensland

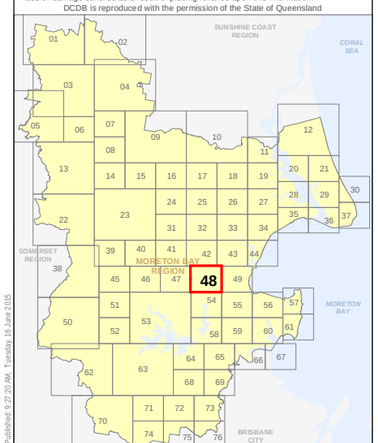


Published: 9:27:20 AM, Tuesday, 16 June 2015

**ICR-48 SW ICR Map**

ICR_StormwaterNetwork.mxd

Please Note: Do Not Print using "Page Scaling: Fit to Printable Area", this will distort the scale of the map and impacts quality of text and linework. Please print using setup of A3 paper size and Landscape orientation, with "Page Scaling: None", and you will not see this message.

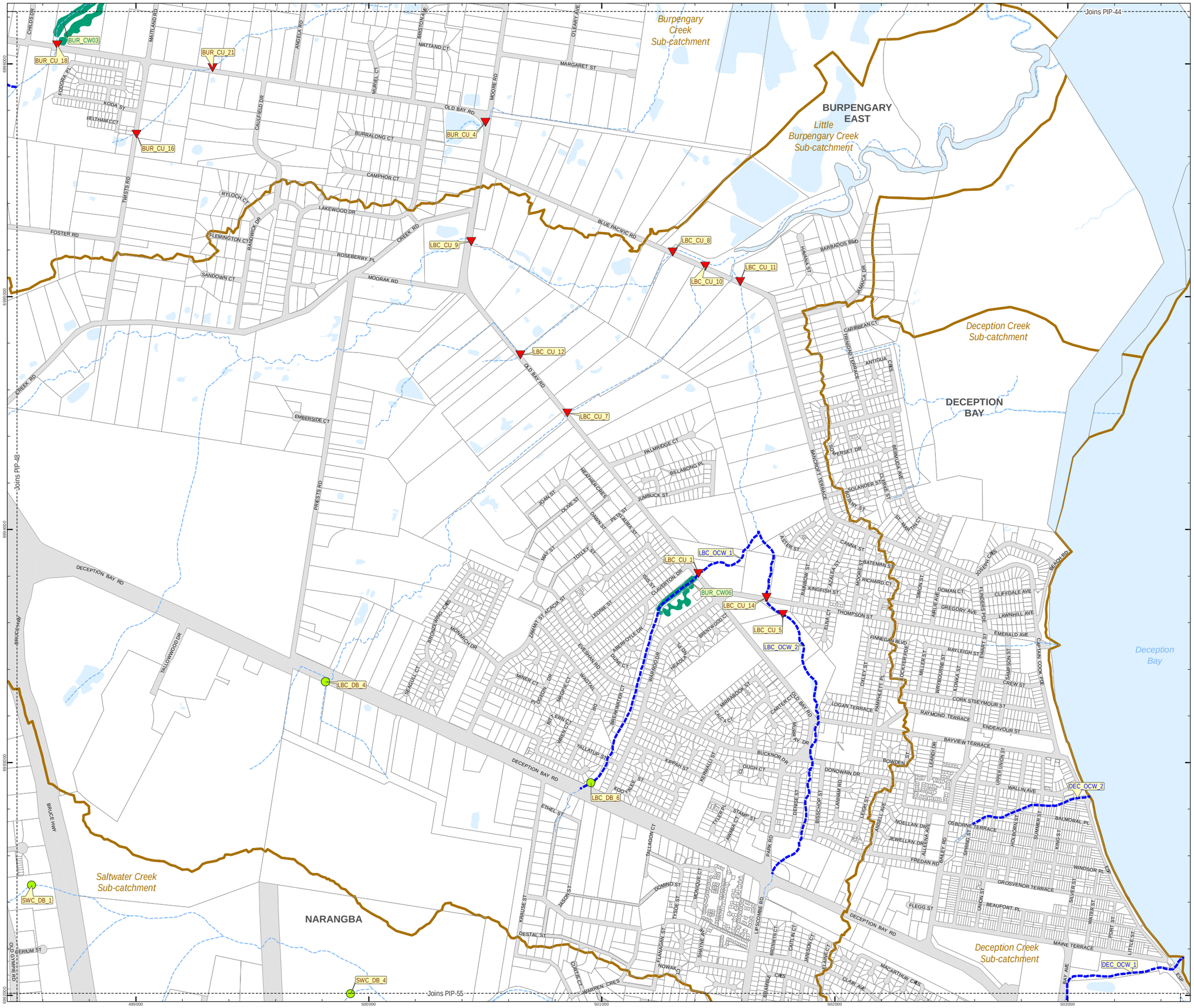


Please Note: Do Not Print using "Page Scaling: Fit to Printable Area", this will distort the scale of the map and impacts quality of text and linework. Please print using setup of A3 paper size and Landscape orientation, with "Page Scaling: None", and you will not see this message.

Joins PIP-38

Joins PIP-51

Joins PIP-52

Joins PIP-62

Outside Moreton Bay Region Local Government Area

North Pine River Sub-catchment
ARMSTRONG CREEK

Laceys Creek Sub-catchment
LACEYS CREEK

Kobble Creek Sub-catchment
KOBBLE CREEK

MAY RD
WIRTH RD
LACEYS CREEK RD
ESK
INGLIS CT
MACADAMIA DR
LACEYS CREEK RD
RAYNBIRD CREEK RD
RUCKER RD
MYLES RD
FOWLER
BAKER RD
BAXTERS CREEK RD
BAXTERS CREEK RD
WOODWARD RD
RAYNBIRD CREEK RD

6991000
6990000
6989000
6988000
6987000
6986000
6985000
6984000
6983000

469000
470000
471000
472000
473000
474000
475000
476000
477000
478000

Moreton Bay Regional Council

INFRASTRUCTURE CHARGES RESOLUTION
STORMWATER NETWORK

- Carto_DCDB_May2015
- Waterways
- Waterbody
- Stormwater Sub-catchments

Stormwater Quantity
- Crossing Upgrade
- Future Detention Basin
- Bank Stabilisation
- Future Stormwater Works

Stormwater Quality
- Constructed Wetlands
- WSUD Retrofit
- Priority Revegetation Works

**Infrastructure Charges Resolution Version 15 June 2015**

0 400 800 1,200 Metres

SCALE (A3): 1:30,000

N

Date Produced: 16 June 2015
Projection: Map Grid of Australia, Zone 56
Horizontal Datum: Geocentric Datum of Australia 1994

© Copyright Moreton Bay Regional Council 2015

**DISCLAIMER:** Moreton Bay Regional Council supplies this map under the following conditions:- Mapping details are supplied from information contained in the Council's records which may have been furnished to the Council by other persons. Moreton Bay Regional Council gives no warranty or guarantee of any kind, expressed, implied, or statutory, to the correctness or accuracy of the map details or the degree of compliance with any Council standards in this matter. Persons making decisions with financial or legal implications must not rely upon the map details shown on this plan for the purpose of determining whether any particular facts or circumstances exist and the Moreton Bay Regional Council (and its officers and agents) expressly disclaims responsibility for any loss or damage suffered as a result of placing reliance upon this information.

DCDB is reproduced with the permission of the State of Queensland

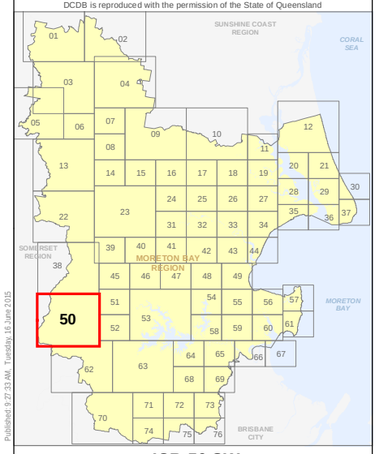


**ICR-50 SW**
**ICR Map**

Published: 9:27:33 AM, Tuesday, 16 June 2015

ICR_Stormwater Network.mxd

Please Note: Do Not Print using "Page Scaling: Fit to Printable Area", this will distort the scale of the map and impacts quality of text and linework. Please print using setup of A3 paper size and Landscape orientation, with "Page Scaling: None", and you will not see this message.

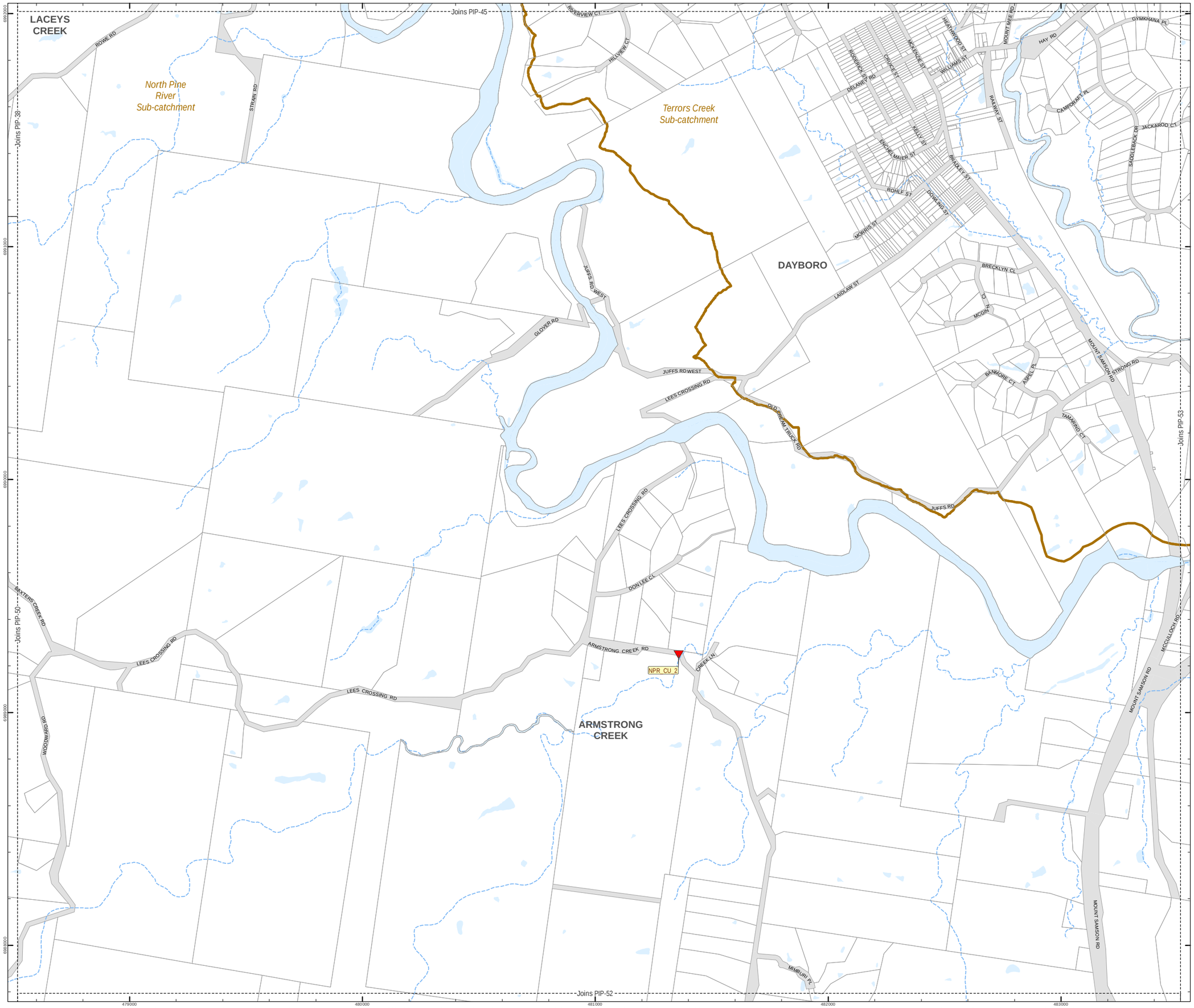


Moreton Bay Regional Council

INFRASTRUCTURE CHARGES RESOLUTION
STORMWATER NETWORK

- Carto_DCDB_May2015
- Waterways
- Waterbody
- Stormwater Sub-catchments

Stormwater Quantity
- Crossing Upgrade
- Future Detention Basin
- Bank Stabilisation
- Future Stormwater Works

Stormwater Quality
- Constructed Wetlands
- WSUD Retrofit
- Priority Revegetation Works

## Infrastructure Charges Resolution Version 15 June 2015

0 200 400 600 Metres

SCALE (A3): 1:15,000

N

Date Produced: 16 June 2015
Projection: Map Grid of Australia, Zone 56
Horizontal Datum: Geocentric Datum of Australia 1994

© Copyright Moreton Bay Regional Council 2015

**DISCLAIMER:** Moreton Bay Regional Council supplies this map under the following conditions:- Mapping details are supplied from information contained in the Council's records which may have been furnished to the Council by other persons. Moreton Bay Regional Council gives no warranty or guarantee of any kind, expressed, implied, or statutory, to the correctness or accuracy of the map details or the degree of compliance with any Council standards in this matter. Persons making decisions with financial or legal implications must not rely upon the map details shown on this plan for the purpose of determining whether any particular facts or circumstances exist and the Moreton Bay Regional Council (and its officers and agents) expressly disclaims responsibility for any loss or damage suffered as a result of placing reliance upon this information.

DCDB is reproduced with the permission of the State of Queensland

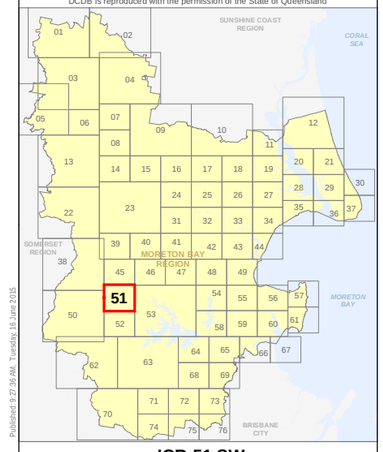


Published 9:27:36 AM, Tuesday, 16 June 2015

**ICR-51 SW**
**ICR Map**

ICR_StormwaterNetwork.mxd

Please Note: Do Not Print using "Page Scaling: Fit to Printable Area", this will distort the scale of the map and impacts quality of text and linework. Please print using setup of A3 paper size and Landscape orientation, with "Page Scaling: None", and you will not see this message.

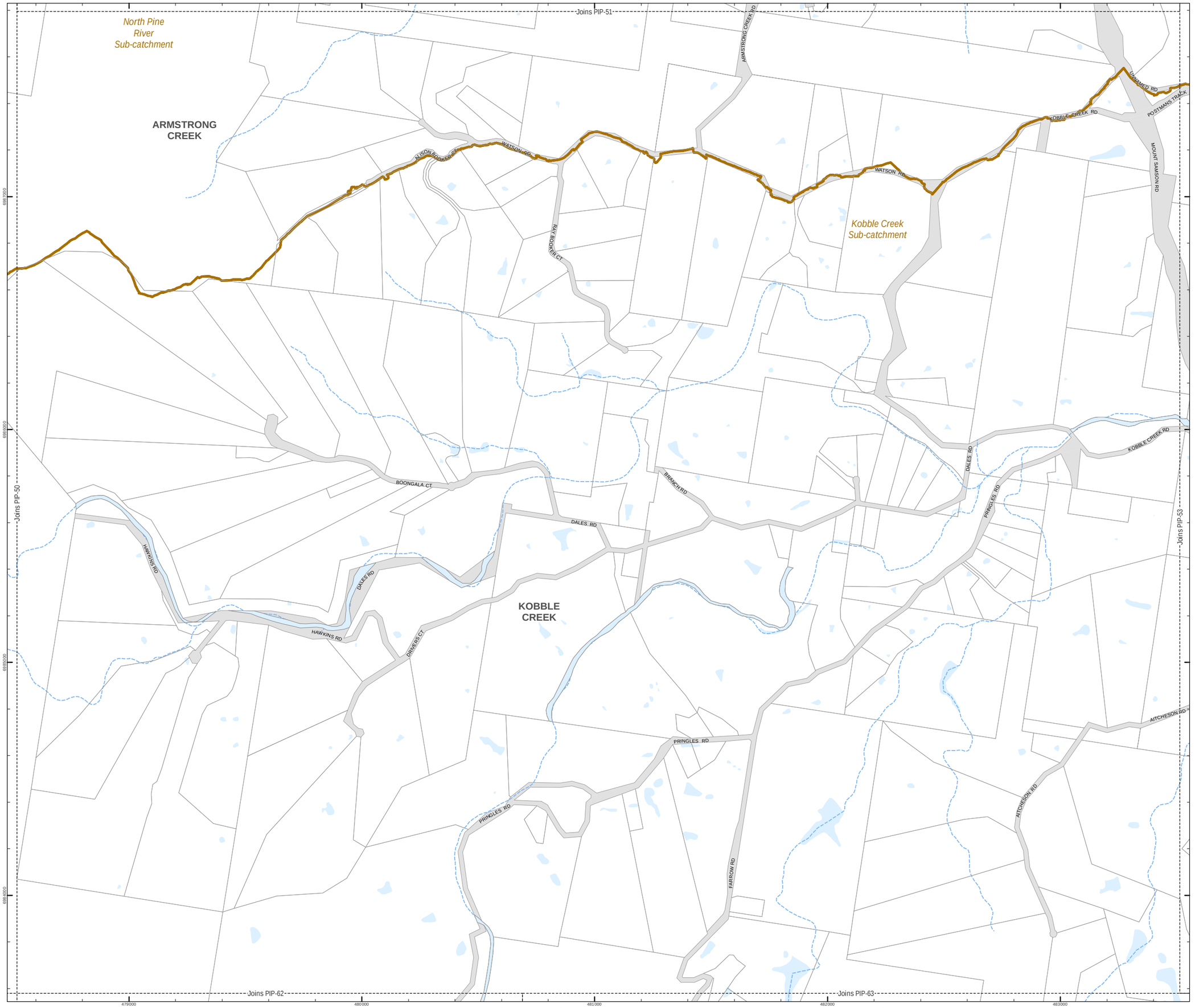


Moreton Bay Regional Council

INFRASTRUCTURE CHARGES RESOLUTION
STORMWATER NETWORK

- Carto_DCDB_May2015
- Waterways
- Waterbody
- Stormwater Sub-catchments

Stormwater Quantity

- Crossing Upgrade
- Future Detention Basin
- Bank Stabilisation
- Future Stormwater Works

Stormwater Quality

- Constructed Wetlands
- WSUD Retrofit
- Priority Revegetation Works

## Infrastructure Charges Resolution Version 15 June 2015

0 200 400 600 Metres

SCALE (A3): 1:15,000

N

Date Produced: 16 June 2015
Projection: Map Grid of Australia, Zone 56
Horizontal Datum: Geocentric Datum of Australia 1994

© Copyright Moreton Bay Regional Council 2015

**DISCLAIMER:** Moreton Bay Regional Council supplies this map under the following conditions:- Mapping details are supplied from information contained in the Council's records which may have been furnished to the Council by other persons. Moreton Bay Regional Council gives no warranty or guarantee of any kind, expressed, implied, or statutory, to the correctness or accuracy of the map details or the degree of compliance with any Council standards in this matter. Persons making decisions with financial or legal implications must not rely upon the map details shown on this plan for the purpose of determining whether any particular facts or circumstances exist and the Moreton Bay Regional Council (and its officers and agents) expressly disclaims responsibility for any loss or damage suffered as a result of placing reliance upon this information.

DCDB is reproduced with the permission of the State of Queensland

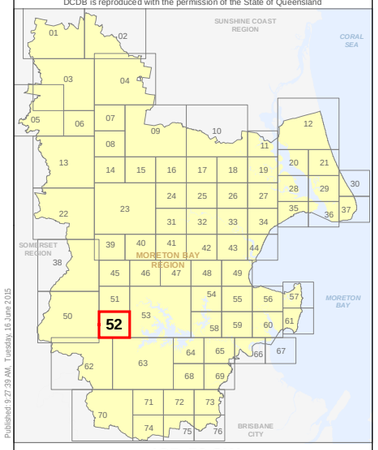


**ICR-52 SW**
**ICR Map**

Published 9:27:39 AM, Tuesday, 16 June 2015

ICR_StormwaterNetwork.mxd

Please Note: Do Not Print using "Page Scaling: Fit to Printable Area", this will distort the scale of the map and impacts quality of text and linework. Please print using setup of A3 paper size and Landscape orientation, with "Page Scaling: None", and you will not see this message.

Joins PIP-46
Joins PIP-47
Joins PIP-51
Joins PIP-54
Joins PIP-52
Joins PIP-58
Joins PIP-63
Joins PIP-64

Sideling Creek Sub-catchment
Terrors Creek Sub-catchment
North Pine River Sub-catchment
Kobble Creek Sub-catchment
Whiteside Creek Sub-catchment
North Pine River Sub-catchment

DAYBORO
RUSH CREEK
KURWONGBAH
ARMSTRONG CREEK
SAMSONVALE
KOBBLE CREEK
WHITESIDE
CASHMERE
SAMSONVALE

North Pine Dam

MURRAY RD
DAYBORO RD
RAMEN RD
NEILSON RD
SMITHS RD NORTH
THEODORE RD
BROWNS CREEK RD
PIONEER DR
BROWNS RD
ERIC MCSWEENEY CT
BONNIE VIEW CT
SMITHS RD SOUTH
STRONG RD
EASTER RD
RUSH CREEK RD
RANDALL RD
PARKLANDS DR
SHEA RD
DUNLOP LN
MISTAKE RD
MCCULLOCH RD
BUTTERFLY CRES
WHITESIDE RD
POSTMANS TRACK
BENNETT RD
ADSETTS RD
MOUNT SAMSON RD
GREENHILL LN
ANDREW CLARE RD
HYDE RD
PATMAN RD
VORES RD
ATCHESON RD
HIRAMITES RD
GOLDS SCRUB LN

NPR_CU_1

698 2000
699 1000
699 0000
698 9000
698 8000
698 7000
698 6000
698 5000
698 4000

484000
485000
486000
487000
488000
489000
490000
491000
492000
493000

# INFRASTRUCTURE CHARGES RESOLUTION STORMWATER NETWORK

- Carto_DCDB_May2015
- Waterways
- Waterbody
- Stormwater Sub-catchments

Stormwater Quantity
- Crossing Upgrade
- Future Detention Basin
- Bank Stabilisation
- Future Stormwater Works

Stormwater Quality
- Constructed Wetlands
- WSUD Retrofit
- Priority Revegetation Works

## Infrastructure Charges Resolution Version 15 June 2015

0 400 800 1,200 Metres

SCALE (A3): 1:30,000

N

Date Produced: 16 June 2015
Projection: Map Grid of Australia, Zone 56
Horizontal Datum: Geocentric Datum of Australia 1994

© Copyright Moreton Bay Regional Council 2015

**DISCLAIMER:** Moreton Bay Regional Council supplies this map under the following conditions:- Mapping details are supplied from information contained in the Council's records which may have been furnished to the Council by other persons. Moreton Bay Regional Council gives no warranty or guarantee of any kind, expressed, implied, or statutory, to the correctness or accuracy of the map details or the degree of compliance with any Council standards in this matter. Persons making decisions with financial or legal implications must not rely upon the map details shown on this plan for the purpose of determining whether any particular facts or circumstances exist and the Moreton Bay Regional Council (and its officers and agents) expressly disclaims responsibility for any loss or damage suffered as a result of placing reliance upon this information.

DCDB is reproduced with the permission of the State of Queensland

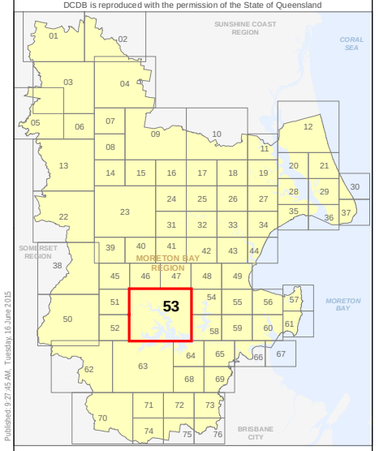


Published: 9:27:45 AM, Tuesday, 16 June 2015

**ICR-53 SW ICR Map**

ICR_Stormwater Network.mxd

Please Note: Do Not Print using "Page Scaling: Fit to Printable Area", this will distort the scale of the map and impacts quality of text and linework. Please print using setup of A3 paper size and Landscape orientation, with "Page Scaling: None", and you will not see this message.

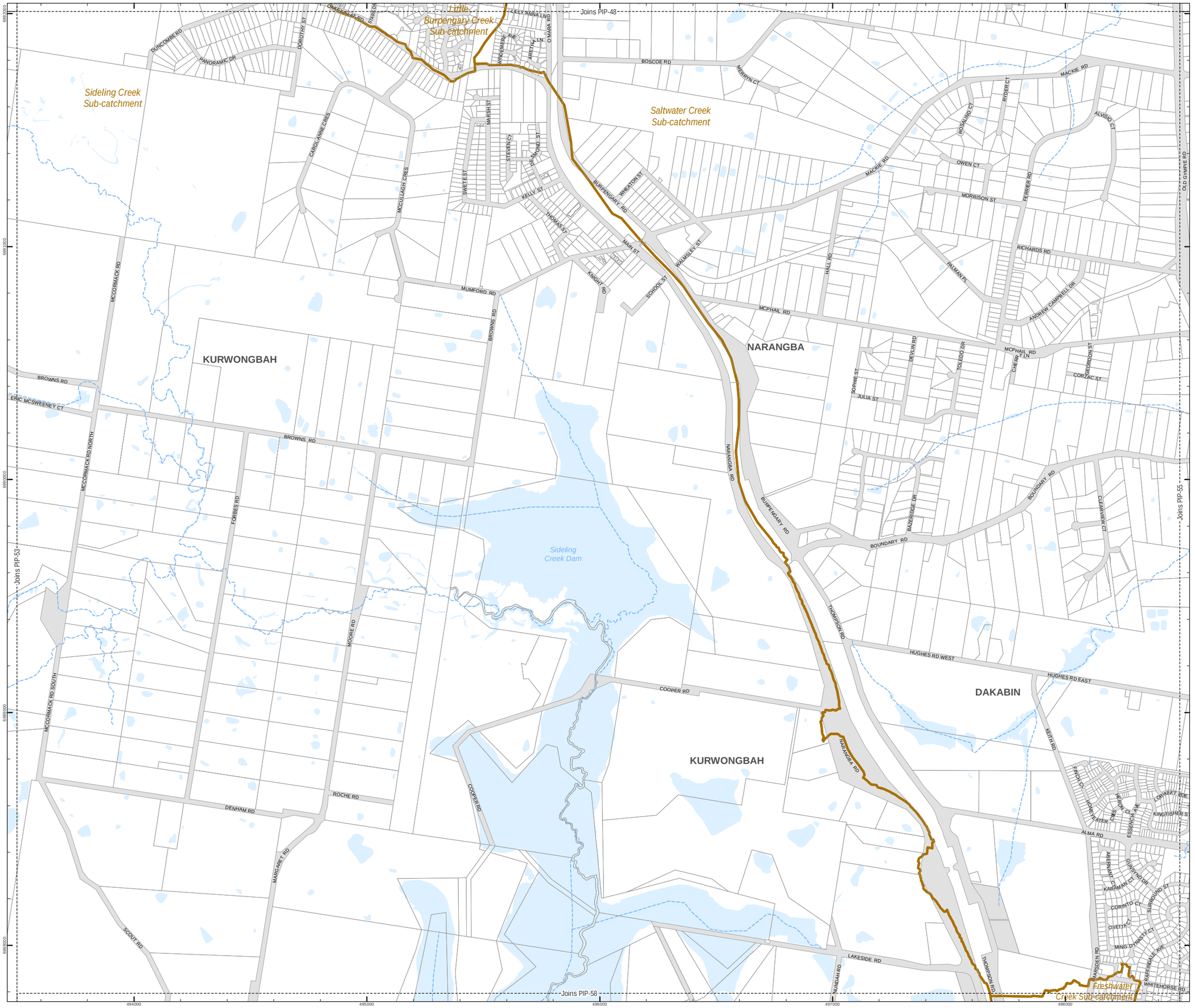


Moreton Bay Regional Council

INFRASTRUCTURE CHARGES RESOLUTION
STORMWATER NETWORK

- Carto_DCDB_May2015
- Waterways
- Waterbody
- Stormwater Sub-catchments

Stormwater Quantity

- Crossing Upgrade
- Future Detention Basin
- Bank Stabilisation
- Future Stormwater Works

Stormwater Quality

- Constructed Wetlands
- WSUD Retrofit
- Priority Revegetation Works

## Infrastructure Charges Resolution Version 15 June 2015

0 200 400 600 Metres

SCALE (A3): 1:15,000

N

Date Produced: 16 June 2015
Projection: Map Grid of Australia, Zone 56
Horizontal Datum: Geocentric Datum of Australia 1994

© Copyright Moreton Bay Regional Council 2015

**DISCLAIMER:** Moreton Bay Regional Council supplies this map under the following conditions:- Mapping details are supplied from information contained in the Council's records which may have been furnished to the Council by other persons. Moreton Bay Regional Council gives no warranty or guarantee of any kind, expressed, implied, or statutory, to the correctness or accuracy of the map details or the degree of compliance with any Council standards in this matter. Persons making decisions with financial or legal implications must not rely upon the map details shown on this plan for the purpose of determining whether any particular facts or circumstances exist and the Moreton Bay Regional Council (and its officers and agents) expressly disclaims responsibility for any loss or damage suffered as a result of placing reliance upon this information.

DCDB is reproduced with the permission of the State of Queensland

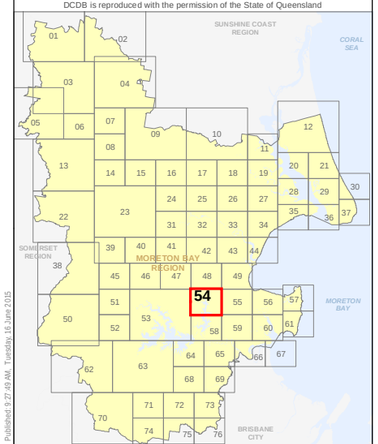


Published 9:27:49 AM, Tuesday, 16 June 2015

**ICR-54 SW**
**ICR Map**

ICR_StormwaterNetwork.mxd

Please Note: Do Not Print using "Page Scaling: Fit to Printable Area", this will distort the scale of the map and impacts quality of text and linework. Please print using setup of A3 paper size and Landscape orientation, with "Page Scaling: None", and you will not see this message.

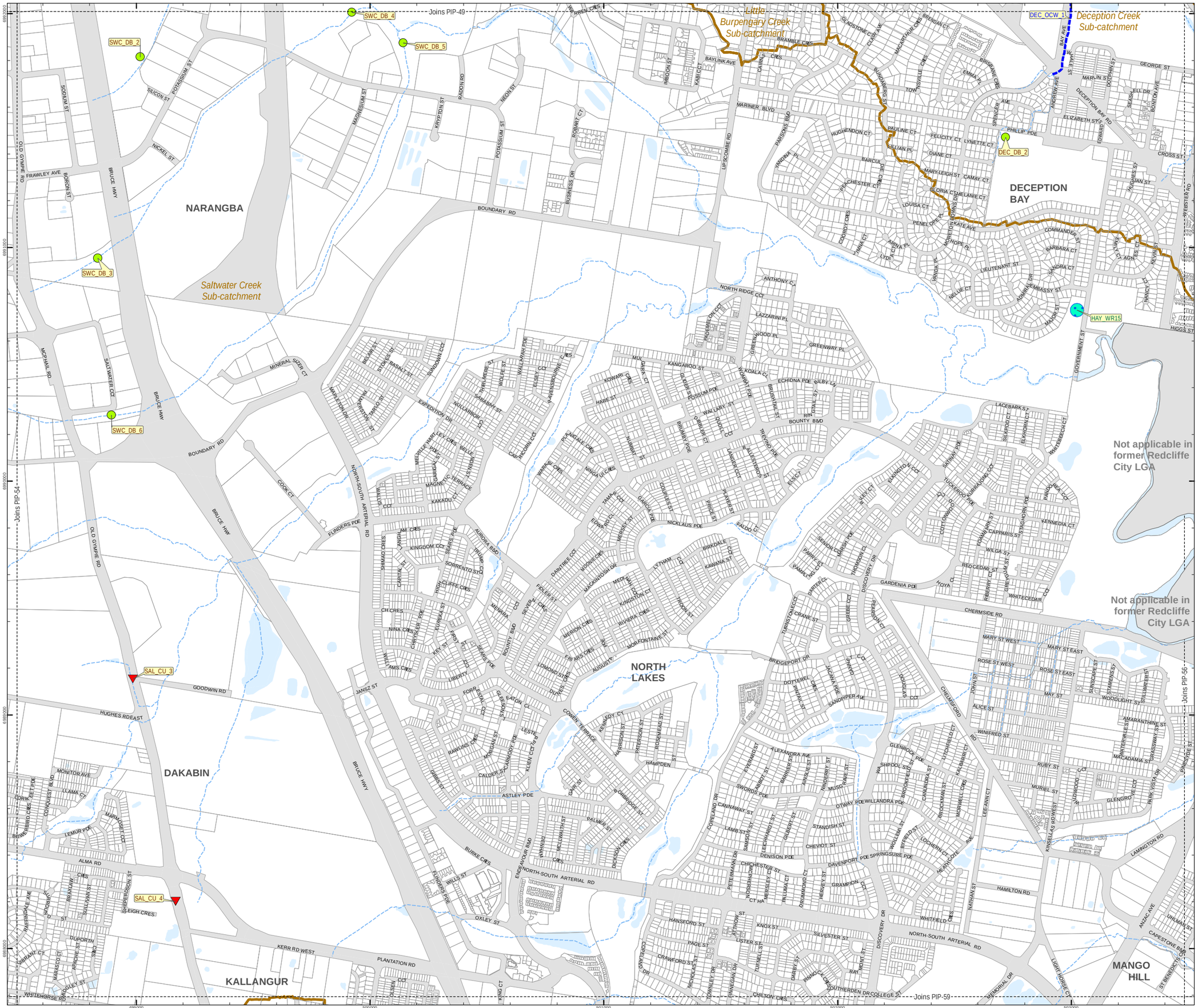
Joins PIP-49
Joins PIP-54
Joins PIP-56
Joins PIP-59
Little Burpengary Creek Sub-catchment
Deception Creek Sub-catchment
Saltwater Creek Sub-catchment
NARANGBA
DECEPTION BAY
NORTH LAKES
DAKABIN
KALLANGUR
MANGO HILL
SWC_DB_2
SWC_DB_3
SWC_DB_4
SWC_DB_5
SWC_DB_6
DEC_DB_2
DEC_OCW_1
HAY_WR15
SAL_CU_3
SAL_CU_4
Not applicable in former Redcliffe City LGA
Not applicable in former Redcliffe City LGA
BOUNDARY RD
BRUCE HWY
OLD GYMPIE RD
MARINER BLVD
BAYLINK AVE
BAY AVE
ANZAC AVE
GOODWIN RD
HUGHES RD
NORTH-SOUTH ARTERIAL RD
PLANTATION RD
KERR RD WEST
HAMILTON RD
LAMINGTON RD
GOVERNMENT ST
CHERMSIDE RD
GARDENIA PDE
NORTH RIDGE CCT
ANTHONY CT
LAZZARINI PL
GREENWOOD PL
GREENWAY PL
KANGAROO ST
WOMBAT PDE
ECHIDNA PDE
POSSUM PDE
WALLABY ST
BOUNTY BLVD
BRUSHTAIL ST
KOWARI CRES
HARE ST
MULGARA CT
GLOBE ST
DINGO ST
BRUSHBOX PDE
TREVENO PDE
BALLESTEROS ST
LANGER CCT
BRUMBY PDE
DOBELLER CT
QUOLL CCT
NUMBAT ST
PLATYPUS CRES
WARRIGAL CRES
NINGA UI CRES
TAMMA CCT
GARCIA PDE
COUPLES ST
PRICE ST
PORTER ST
NICKLAUS PDE
FALDO CT
ELKINGTON CCT
SATINAY PDE
TUCKEROO KURRAJONG CCT
PANDOREA CCT
KENNEDIA CT
CAPPARIS ST
WILGA ST
REDCEDAR ST
GREVILLEA ST
RIBERRY CT
WHITECEDAR CT
HOYA CT
DISCOVERY DR
THOMSON CT
SENIOR MARSH PDE
PARRY CT
FAMPLING CT
DARTEE CT
GEEBEE CCT
PEARSON CT
HARNISCH CCT
CRANE ST
BRIDGEPORT DR
DOTTEREL CRES
SANDPIPER AVE
GREENROCK PDE
SHIPPOOL ST
BROOKFIELD ST
LITCHFIELD CT
KILBARRI CT
CANBERRA ST
BROCKMAN ST
MORWELL CRES
LEEANN CT
WILLANDRA PDE
OTWAY PDE
MUSGRAVE ST
WINDERMERE ST
ANGLESEA ST
BARRIER ST
EVERARD ST
ALEXANDRA AVE
HAMPDEN
ASTLEY PDE
GAIR ST
O'ORBIDGE ST
PALMER ST
DICKSON CRES
ARMIDALE CRES
MCILWRAITH ST
ENDEAVOUR BLVD
BURKE CRES
FLINDERS PDE
WILLS ST
OXLEY ST
KNOX ST
HANSFORD ST
LISTER ST
PAGE ST
CRAWFORD ST
NICHOLAS ST
TOWNLEY DR
PINNEGAR DR
DARBY ST
RAY MONTE ST
SILVESTER ST
DISCOVERY DR
WHITFIELD CRES
NATHAN ST
HEARTGOOD RISE
LOCHERN CT
SPRINGSURE PDE
DAVENPORT PDE
DENISON PDE
CHEVIOT ST
STANDISH ST
GILBERT ST
DEICHMANN ST
SAMSON ST
LAMB ST
CANNAWAY ST
COPELAND DR
CT HA
GRAMPION CT
DRUMMOND CT
PRUMA CT
HERVEY ST
PETERMANN DR
CHICHESTER ST
HERSLEY ST
NORTHERN BLVD
KINSELLAS RD WEST
MUSEUM CCT
MUSEUM CT
MUSEUM DR
MUSEUM PL
MUSEUM ST
MUSEUM WAY

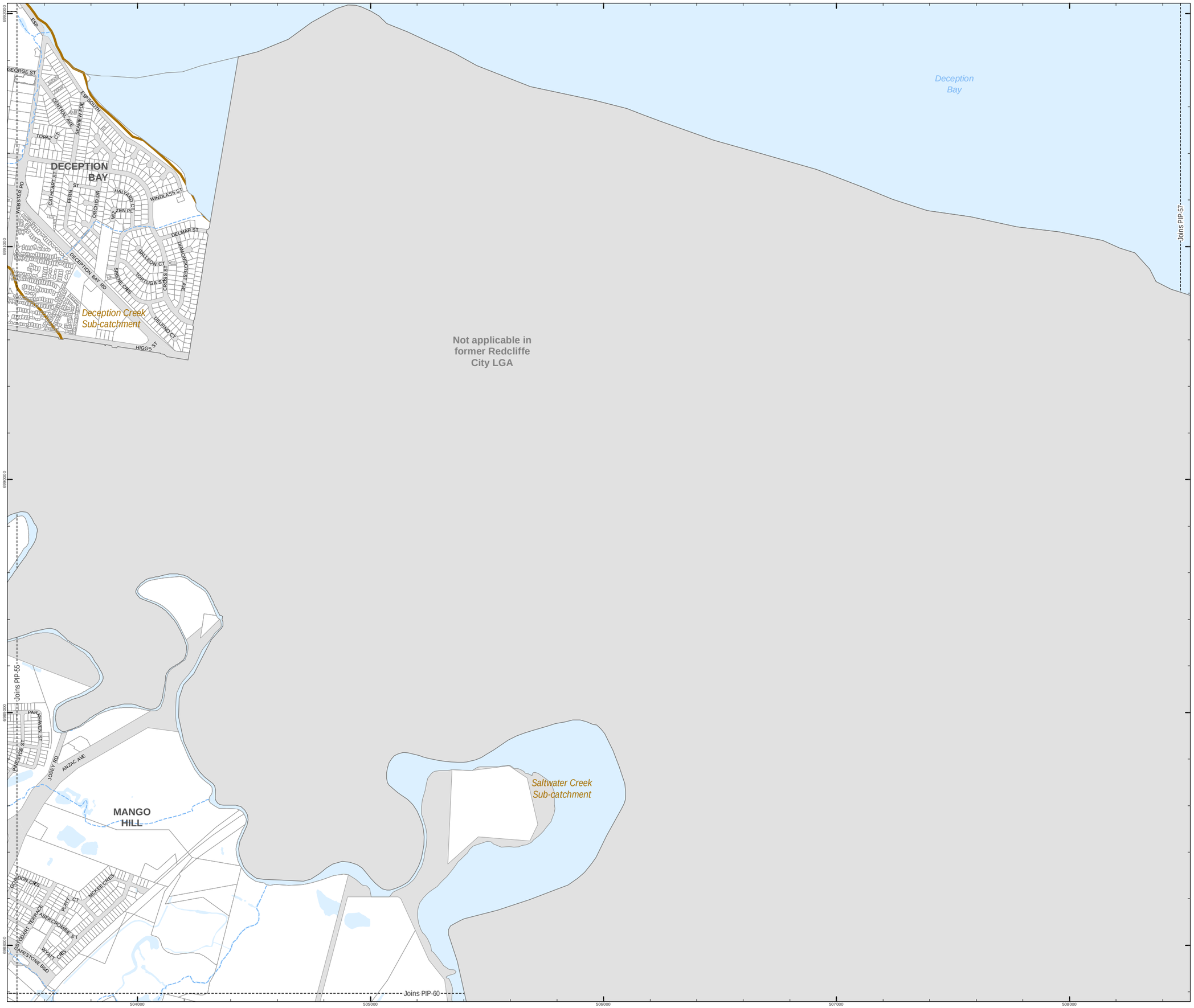


Moreton Bay Regional Council

# INFRASTRUCTURE CHARGES RESOLUTION STORMWATER NETWORK

- Former Redcliffe LGA
- Carto_DCDB_May2015
- Waterways
- Waterbody
- Stormwater Sub-catchments

Stormwater Quantity

- Crossing Upgrade
- Future Detention Basin
- Bank Stabilisation
- Future Stormwater Works

Stormwater Quality

- Constructed Wetlands
- WSUD Retrofit
- Priority Revegetation Works

## Infrastructure Charges Resolution Version 15 June 2015

0 200 400 600 Metres

SCALE (A3): 1:15,000

N

Date Produced: 16 June 2015
Projection: Map Grid of Australia, Zone 56
Horizontal Datum: Geocentric Datum of Australia 1994

© Copyright Moreton Bay Regional Council 2015

**DISCLAIMER:** Moreton Bay Regional Council supplies this map under the following conditions:- Mapping details are supplied from information contained in the Council's records which may have been furnished to the Council by other persons. Moreton Bay Regional Council gives no warranty or guarantee of any kind, expressed, implied, or statutory, to the correctness or accuracy of the map details or the degree of compliance with any Council standards in this matter. Persons making decisions with financial or legal implications must not rely upon the map details shown on this plan for the purpose of determining whether any particular facts or circumstances exist and the Moreton Bay Regional Council (and its officers and agents) expressly disclaims responsibility for any loss or damage suffered as a result of placing reliance upon this information.

DCDB is reproduced with the permission of the State of Queensland

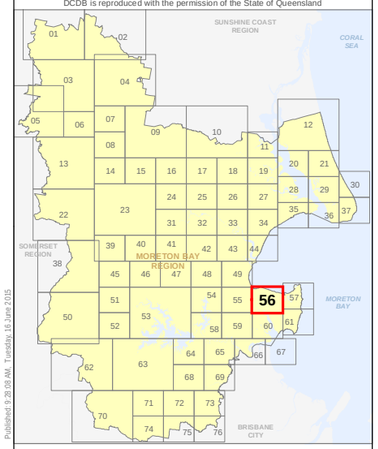


**ICR-56 SW ICR Map**

Published 9:28:08 AM - Tuesday, 16 June 2015

ICR_StormwaterNetwork.mxd

Please Note: Do Not Print using "Page Scaling: Fit to Printable Area", this will distort the scale of the map and impacts quality of text and linework. Please print using setup of A3 paper size and Landscape orientation, with "Page Scaling: None", and you will not see this message.

Moreton Bay Regional Council

# INFRASTRUCTURE CHARGES RESOLUTION STORMWATER NETWORK

- Carto_DCDB_May2015
- Waterways
- Waterbody
- Stormwater Sub-catchments

**Stormwater Quantity**

- Crossing Upgrade
- Future Detention Basin
- Bank Stabilisation
- Future Stormwater Works

**Stormwater Quality**

- Constructed Wetlands
- WSUD Retrofit
- Priority Revegetation Works

## Infrastructure Charges Resolution Version 15 June 2015

0 200 400 600 Metres

SCALE (A3): 1:15,000

N

Date Produced: 16 June 2015
Projection: Map Grid of Australia, Zone 56
Horizontal Datum: Geocentric Datum of Australia 1994

© Copyright Moreton Bay Regional Council 2015

**DISCLAIMER:** Moreton Bay Regional Council supplies this map under the following conditions:- Mapping details are supplied from information contained in the Council's records which may have been furnished to the Council by other persons. Moreton Bay Regional Council gives no warranty or guarantee of any kind, expressed, implied, or statutory, to the correctness or accuracy of the map details or the degree of compliance with any Council standards in this matter. Persons making decisions with financial or legal implications must not rely upon the map details shown on this plan for the purpose of determining whether any particular facts or circumstances exist and the Moreton Bay Regional Council (and its officers and agents) expressly disclaims responsibility for any loss or damage suffered as a result of placing reliance upon this information.

DCDB is reproduced with the permission of the State of Queensland

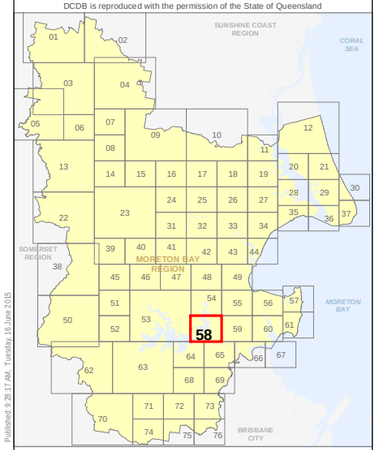


**ICR-58 SW**
**ICR Map**

Published 9:28:17 AM, Tuesday, 16 June 2015

ICR_StormwaterNetwork.mxd

Please Note: Do Not Print using "Page Scaling: Fit to Printable Area", this will distort the scale of the map and impacts quality of text and linework. Please print using setup of A3 paper size and Landscape orientation, with "Page Scaling: None", and you will not see this message.

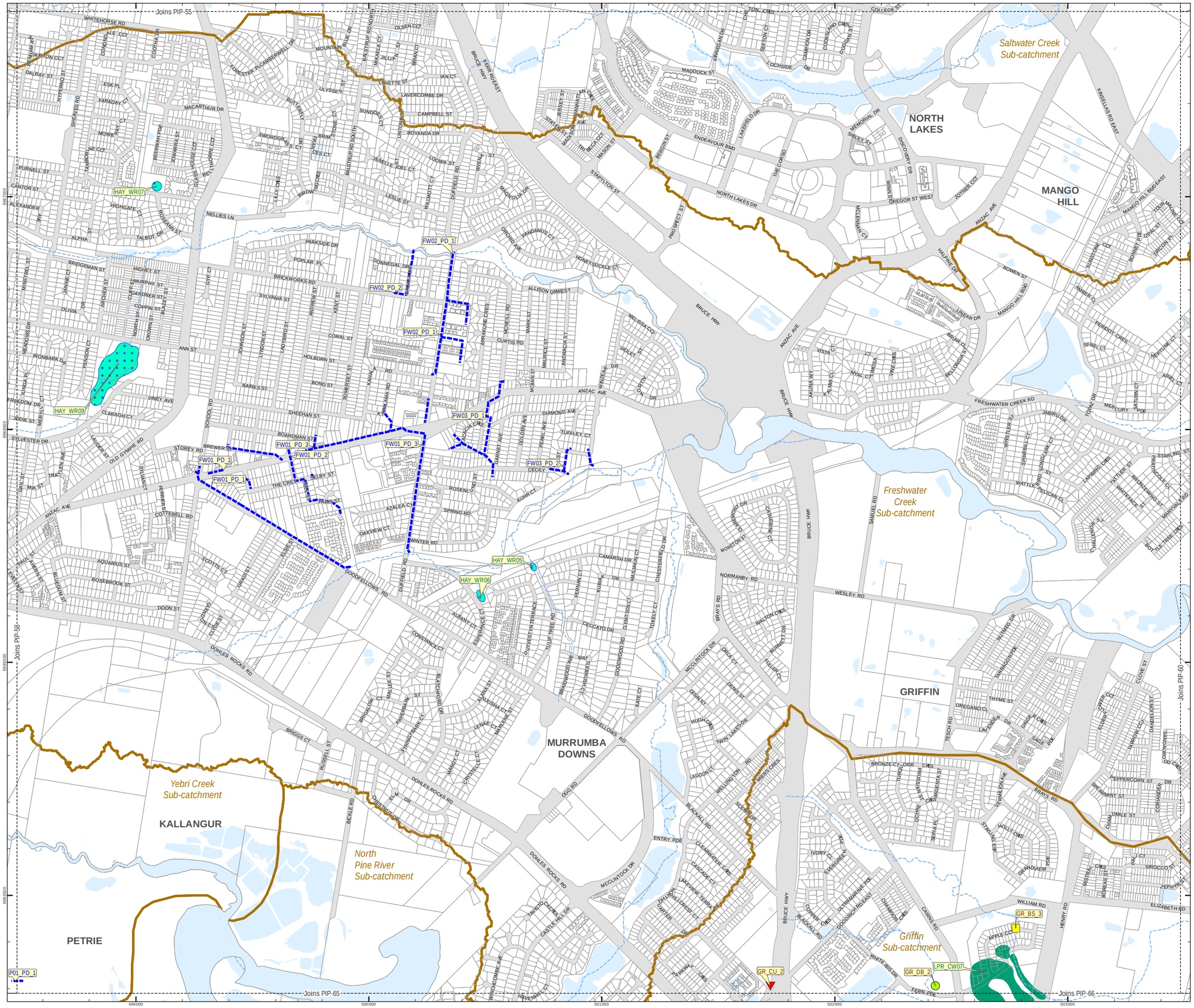


Moreton Bay Regional Council

INFRASTRUCTURE CHARGES RESOLUTION
STORMWATER NETWORK

- Carto_DCDB_May2015
- Waterways
- Waterbody
- Stormwater Sub-catchments

Stormwater Quantity
- Crossing Upgrade
- Future Detention Basin
- Bank Stabilisation
- Future Stormwater Works

Stormwater Quality
- Constructed Wetlands
- WSUD Retrofit
- Priority Revegetation Works

**Infrastructure Charges Resolution**
**Version 15 June 2015**

0 200 400 600 Metres

SCALE (A3): 1:15,000

N

Date Produced: 16 June 2015
Projection: Map Grid of Australia, Zone 56
Horizontal Datum: Geocentric Datum of Australia 1994

© Copyright Moreton Bay Regional Council 2015

**DISCLAIMER:** Moreton Bay Regional Council supplies this map under the following conditions:- Mapping details are supplied from information contained in the Council's records which may have been furnished to the Council by other persons. Moreton Bay Regional Council gives no warranty or guarantee of any kind, expressed, implied, or statutory, to the correctness or accuracy of the map details or the degree of compliance with any Council standards in this matter. Persons making decisions with financial or legal implications must not rely upon the map details shown on this plan for the purpose of determining whether any particular facts or circumstances exist and the Moreton Bay Regional Council (and its officers and agents) expressly disclaims responsibility for any loss or damage suffered as a result of placing reliance upon this information.

DCDB is reproduced with the permission of the State of Queensland

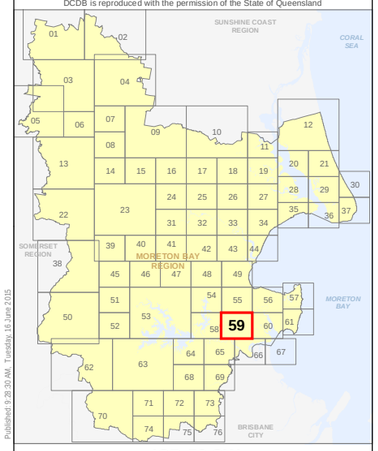


**ICR-59 SW**
**ICR Map**

Published 9:28:30 AM, Tuesday, 16 June 2015

ICR_StormwaterNetwork.mxd

Please Note: Do Not Print using "Page Scaling: Fit to Printable Area", this will distort the scale of the map and impacts quality of text and linework. Please print using setup of A3 paper size and Landscape orientation, with "Page Scaling: None", and you will not see this message.

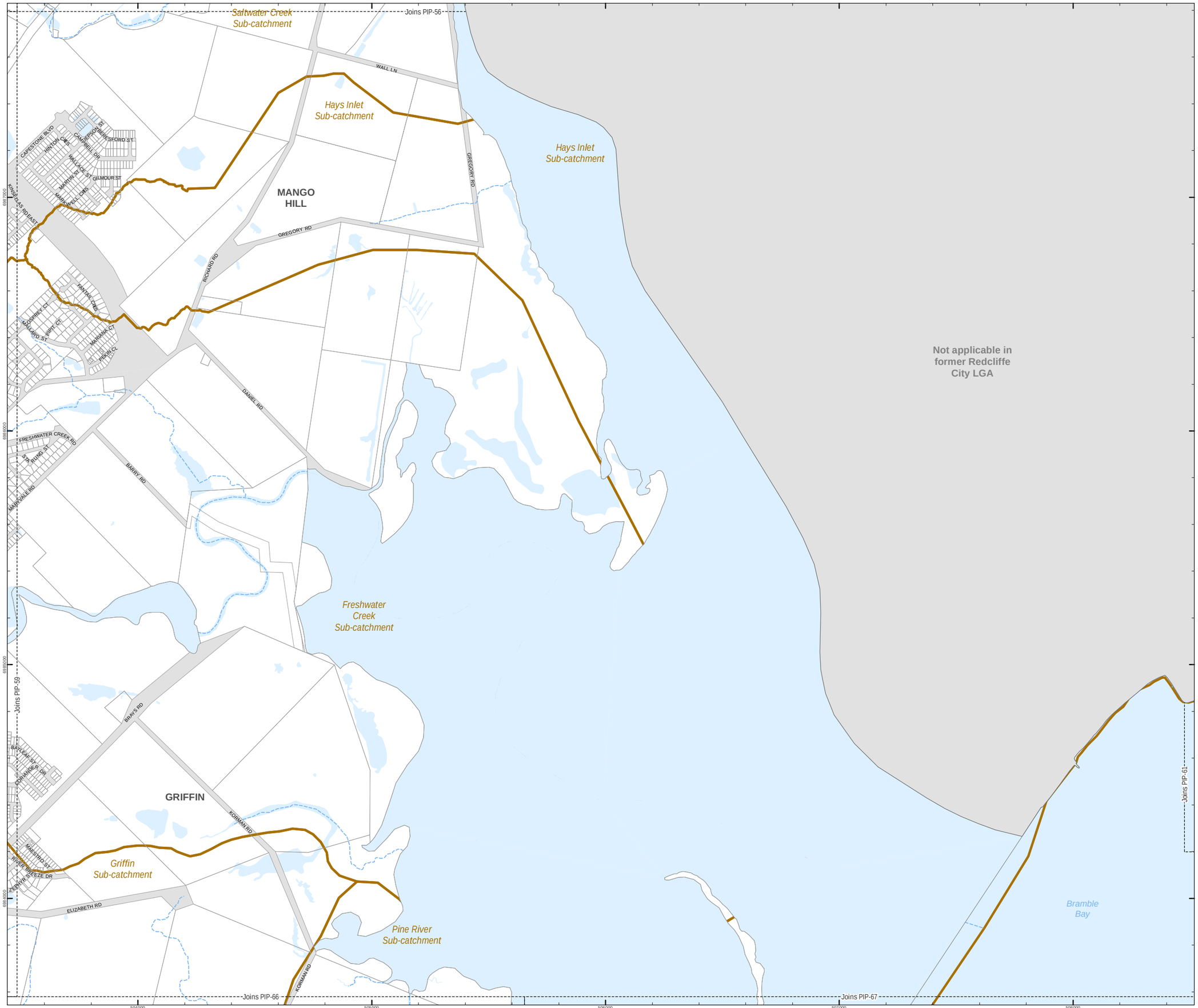


Moreton Bay Regional Council

INFRASTRUCTURE CHARGES RESOLUTION
STORMWATER NETWORK

- Former Redcliffe LGA
- Carto_DCDB_May2015
- Waterways
- Waterbody
- Stormwater Sub-catchments

Stormwater Quantity

- Crossing Upgrade
- Future Detention Basin
- Bank Stabilisation
- Future Stormwater Works

Stormwater Quality

- Constructed Wetlands
- WSUD Retrofit
- Priority Revegetation Works

## Infrastructure Charges Resolution Version 15 June 2015

0 200 400 600 Metres

SCALE (A3): 1:15,000

N

Date Produced: 16 June 2015
Projection: Map Grid of Australia, Zone 56
Horizontal Datum: Geocentric Datum of Australia 1994

© Copyright Moreton Bay Regional Council 2015

**DISCLAIMER:** Moreton Bay Regional Council supplies this map under the following conditions:- Mapping details are supplied from information contained in the Council's records which may have been furnished to the Council by other persons. Moreton Bay Regional Council gives no warranty or guarantee of any kind, expressed, implied, or statutory, to the correctness or accuracy of the map details or the degree of compliance with any Council standards in this matter. Persons making decisions with financial or legal implications must not rely upon the map details shown on this plan for the purpose of determining whether any particular facts or circumstances exist and the Moreton Bay Regional Council (and its officers and agents) expressly disclaims responsibility for any loss or damage suffered as a result of placing reliance upon this information.

DCDB is reproduced with the permission of the State of Queensland

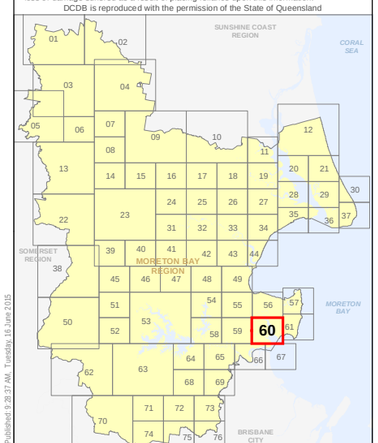


Published 9:28:37 AM - Tuesday, 16 June 2015

**ICR-60 SW**
**ICR Map**

ICR_StormwaterNetwork.mxd

Please Note: Do Not Print using "Page Scaling: Fit to Printable Area", this will distort the scale of the map and impacts quality of text and linework. Please print using setup of A3 paper size and Landscape orientation, with "Page Scaling: None", and you will not see this message.

Joins PIP-50

Joins PIP-52

Joins PIP-63

Joins PIP-70

Laceys Creek Sub-catchment

LACEYS CREEK

KOBBLE CREEK

Kobble Creek Sub-catchment

Cedar Creek Sub-catchment

MOUNT GLORIOUS

CEDAR CREEK

HIGHVALE

Outside Moreton Bay Region Local Government Area

Outside Moreton Bay Region Local Government Area

PRINCESS RD

KENNETH RD

ATTWOOD LN

ALEX RD

MOUNT GLORIOUS RD

CEDAR CREEK RD

MASSEYS DAIRY FARM LN

CEDAR CREEK RD

KIRKATHANU CL

LINDSAY RD

FAHEY RD

FAHEY RD

LEE RD

MOUNT GLORIOUS RD

HARLAND RD

6983000
6982000
6981000
6980000
6979000
6978000
6977000
6976000

471000
472000
473000
474000
475000
476000
477000
478000
479000
480000

ICR_StormwaterNetwork.mxd

Moreton Bay Regional Council

INFRASTRUCTURE CHARGES RESOLUTION
STORMWATER NETWORK

- Carto_DCDB_May2015
- Waterways
- Waterbody
- Stormwater Sub-catchments

Stormwater Quantity

- Crossing Upgrade
- Future Detention Basin
- Bank Stabilisation
- Future Stormwater Works

Stormwater Quality

- Constructed Wetlands
- WSUD Retrofit
- Priority Revegetation Works

## Infrastructure Charges Resolution Version 15 June 2015

0 400 800 1,200 Metres

SCALE (A3): 1:30,000

N

Date Produced: 16 June 2015
Projection: Map Grid of Australia, Zone 56
Horizontal Datum: Geocentric Datum of Australia 1994

© Copyright Moreton Bay Regional Council 2015

**DISCLAIMER:** Moreton Bay Regional Council supplies this map under the following conditions:- Mapping details are supplied from information contained in the Council's records which may have been furnished to the Council by other persons. Moreton Bay Regional Council gives no warranty or guarantee of any kind, expressed, implied, or statutory, to the correctness or accuracy of the map details or the degree of compliance with any Council standards in this matter. Persons making decisions with financial or legal implications must not rely upon the map details shown on this plan for the purpose of determining whether any particular facts or circumstances exist and the Moreton Bay Regional Council (and its officers and agents) expressly disclaims responsibility for any loss or damage suffered as a result of placing reliance upon this information.

DCDB is reproduced with the permission of the State of Queensland

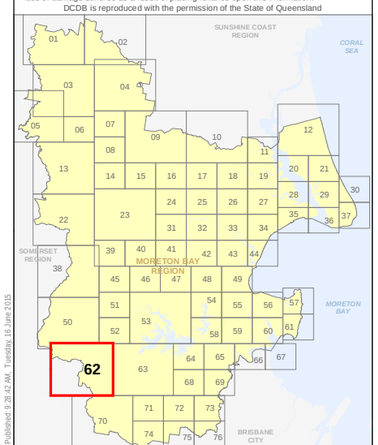


Published 9:28:42 AM Tuesday, 16 June 2015

**ICR-62 SW**
**ICR Map**

Please Note: Do Not Print using "Page Scaling: Fit to Printable Area", this will distort the scale of the map and impacts quality of text and linework. Please print using setup of A3 paper size and Landscape orientation, with "Page Scaling: None", and you will not see this message.

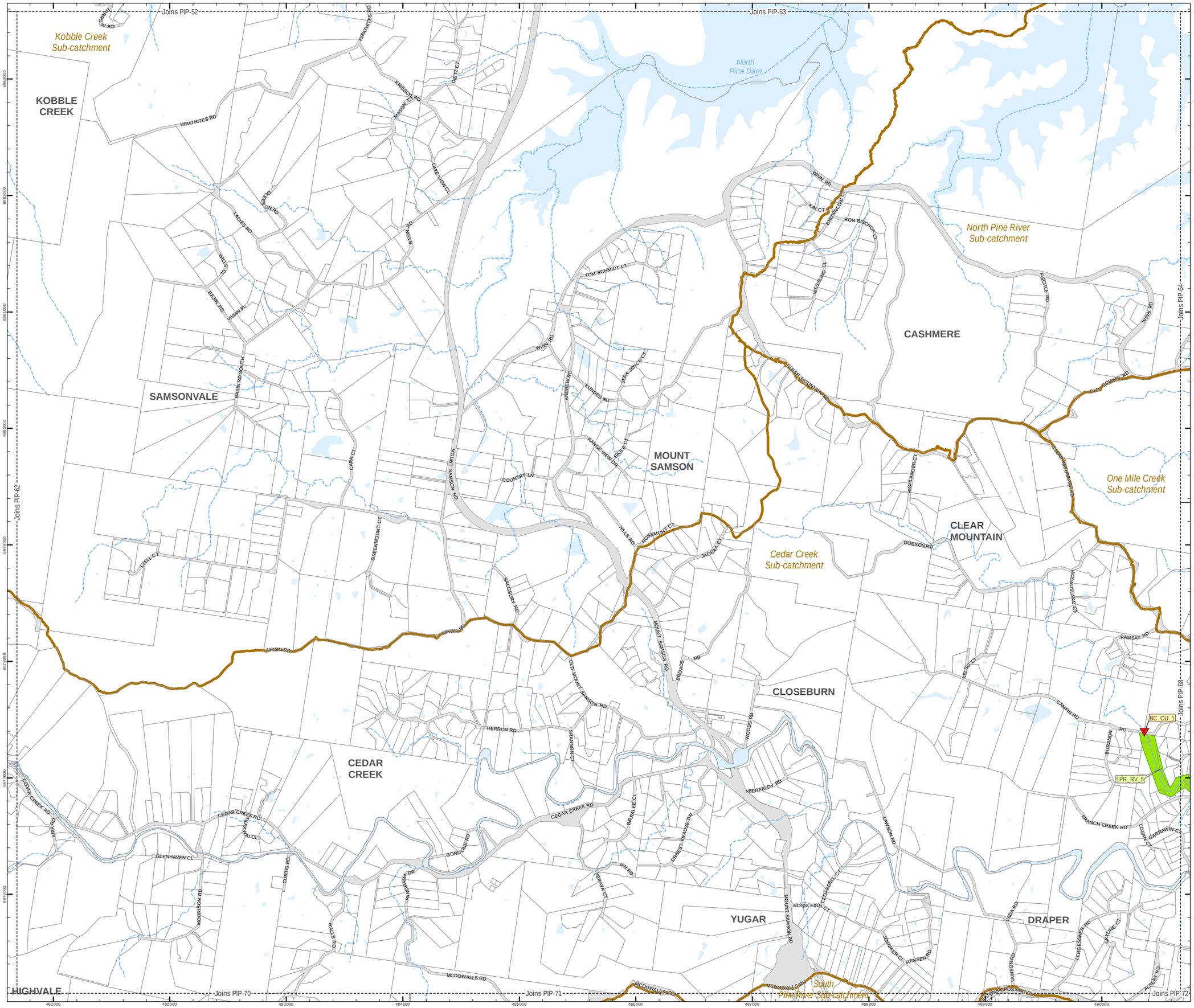


Moreton Bay Regional Council

INFRASTRUCTURE CHARGES RESOLUTION
STORMWATER NETWORK

- Carto_DCDB_May2015
- Waterways
- Waterbody
- Stormwater Sub-catchments

Stormwater Quantity

- Crossing Upgrade
- Future Detention Basin
- Bank Stabilisation
- Future Stormwater Works

Stormwater Quality

- Constructed Wetlands
- WSUD Retrofit
- Priority Revegetation Works

**Infrastructure Charges Resolution**
**Version 15 June 2015**

0 400 800 1,200 Metres

SCALE (A3): 1:30,000

N

Date Produced: 16 June 2015
Projection: Map Grid of Australia, Zone 56
Horizontal Datum: Geocentric Datum of Australia 1994

© Copyright Moreton Bay Regional Council 2015

**DISCLAIMER:** Moreton Bay Regional Council supplies this map under the following conditions:- Mapping details are supplied from information contained in the Council's records which may have been furnished to the Council by other persons. Moreton Bay Regional Council gives no warranty or guarantee of any kind, expressed, implied, or statutory, to the correctness or accuracy of the map details or the degree of compliance with any Council standards in this matter. Persons making decisions with financial or legal implications must not rely upon the map details shown on this plan for the purpose of determining whether any particular facts or circumstances exist and the Moreton Bay Regional Council (and its officers and agents) expressly disclaims responsibility for any loss or damage suffered as a result of placing reliance upon this information.

DCDB is reproduced with the permission of the State of Queensland

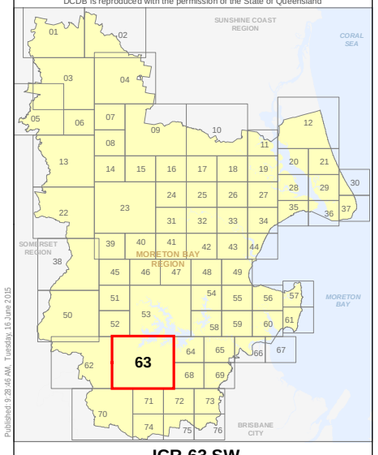


**ICR-63 SW**
**ICR Map**

Published 9:39:49 AM, Tuesday, 16 June 2015

ICR_Stormwater Network.mxd

Please Note: Do Not Print using "Page Scaling: Fit to Printable Area", this will distort the scale of the map and impacts quality of text and linework. Please print using setup of A3 paper size and Landscape orientation, with "Page Scaling: None", and you will not see this message.

Moreton Bay Regional Council

INFRASTRUCTURE CHARGES RESOLUTION
STORMWATER NETWORK

- Carto_DCDB_May2015
- Waterways
- Waterbody
- Stormwater Sub-catchments

Stormwater Quantity
- Crossing Upgrade
- Future Detention Basin
- Bank Stabilisation
- Future Stormwater Works

Stormwater Quality
- Constructed Wetlands
- WSUD Retrofit
- Priority Revegetation Works

**Infrastructure Charges Resolution**
**Version 15 June 2015**

0 200 400 600 Metres

SCALE (A3): 1:15,000

N

Date Produced: 16 June 2015
Projection: Map Grid of Australia, Zone 56
Horizontal Datum: Geocentric Datum of Australia 1994

© Copyright Moreton Bay Regional Council 2015

**DISCLAIMER:** Moreton Bay Regional Council supplies this map under the following conditions:- Mapping details are supplied from information contained in the Council's records which may have been furnished to the Council by other persons. Moreton Bay Regional Council gives no warranty or guarantee of any kind, expressed, implied, or statutory, to the correctness or accuracy of the map details or the degree of compliance with any Council standards in this matter. Persons making decisions with financial or legal implications must not rely upon the map details shown on this plan for the purpose of determining whether any particular facts or circumstances exist and the Moreton Bay Regional Council (and its officers and agents) expressly disclaims responsibility for any loss or damage suffered as a result of placing reliance upon this information.

DCDB is reproduced with the permission of the State of Queensland

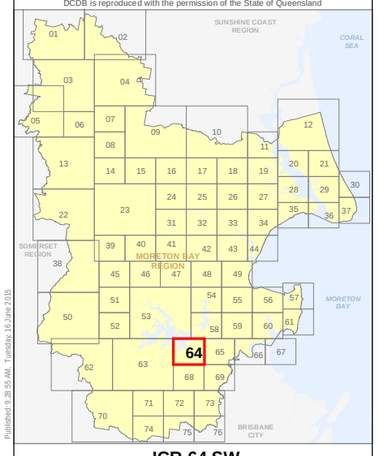


Published: 9:28:55 AM, Tuesday, 16 June 2015

**ICR-64 SW**
**ICR Map**

Joins PIP-53
Joins PIP-58
Joins PIP-63
Joins PIP-65
Joins PIP-68

North Pine Dam
North Pine River Sub-catchment
One Mile Creek Sub-catchment
Todds Gully Sub-catchment
Four Mile Creek Sub-catchment

JOYNER
LAWNTON
BRAY PARK
WARNER
CASHMERE

LPR_CW12
OM_BS_1
OM_BS_3
OM_BS_4
LPR_WR18
LPR_WR20
TG_CU_3
TG_CU_4
TG_OCW_2
SPR_CU_3
FM_DB_1

MATHIE LEE CT, BYRNES RD, MCILLWRAITH RD, AMANDA CLES, GLADYS CT, NELSON RD, NORTH PINE RIVER SUB-CATCHMENT, VOLVO PL, ROLLS ROYCE CT, BYRNES RD SOUTH, ROMEO CT, MERCEDES CT, PORSCHE CT, YOUNGS CROSSING RD, PINE VALLEY DR, CONCAVE CT, HILL SIDE CT, LINKS CRES, BENTLEY CT, CALAIS CT, JAGUAR CT, FAIRLANE ST, NEWBURY CRES, NEWMARKET ST, WOMBAT CT, TODDS RD, FERRARI ST, APRIL CT, REBECCA CRES, CHARLES CT, DUNCAN CRES, JAMES CT, KARELYN DR, JEAN CT, MARCIA BELLE PL, SCOPE PL, PETE CT, WILL CT, NIKKIS ST, SAPPHIRE CT, GORDONS CROSSING RD EAST, REGENT ST, MARY JANE CT, FLOWERBUSH CT, GORDONS CROSSING RD WEST, MORGAN RD EAST, FORGAN RD, RIBBLESDALE CT, HAZLEMERE CT, JARVIS CT, FRANCIS RD, CAMEO CT, EBONY CT, LAVENDER CT, SKYLARK CT, LAND DR, OXFORD ST, DEVON ST, DUNDEE ST, SAMSONVALE RD, LINDALE CT, ADAMS RD, WINN RD, STELLA ST, LAKEWOOD CCT, STONE BROOK CT, IRA BUCKBY RD, ELLE CT, SILVERASH CT, SILKWOOD CCT, BLACKBUTT ST, POSSUM ST, FERNWREN CT, WHIPTAIL CT, BOOBOOK CT, FRANZIN DR, WHIPBIRD CT, KAYWARD AVE, BAYBERRY CRES, AVONDALE BLVD, WOODCOCK CT, OAKWOOD RD, SONATA CT, SASSAFRAS CT, FIN PL, KURRAJONG DR, BRAMBLE CL, SYCAMORE CRES, REPSE PL, ELINX CT, SOLOMON ST, GUM ST, ATHENA ST, DEMAL CCT, DRETA ST, BUSBY CT, EVEREST ST, HUDSON CT, KING EDWARD ST, MORGAN CT, KIRSTEN CRES, SOLOMON RISE, EDMUND CT, KOBLE CT, JEN CT, LURLA CT, PARAMOUNT DR, MICHAEL CT, DAVID DR, MAIR CT, YEOMAN CT, HEMLOCK ST, MEANDER ST, CLARE CT, MINT CT, TOSCA ST, HOMELAND CRES, MORRIS CT, KOEL CT, BRENDA CT, SARGOOD DR, JACKSONIA DR, WARRACK CT, MONOA CT, CRONE CT, BRISBANE RD, SHANDA CT, NICOLA ST, COMO CCT, TIMMS CCT, CANTEWELL RD, BALLYALLA CRES, PALLAS RD, CASPIAN PDE, AVOCA PL, PROSPECT ST, CORELLA CRES, SHANNON ST, MURDEKIN CCT, MONIE CCT, WINNIPEG ST, YELLOW BUTTON CL, CORAL PEA CL, WARRA LN, IRA BUCKBY RD WEST, KREMZOW RD, LILLEY RD, PEPPERMINT DR, CLEMATIS CT, JIMNA CT, FOREST RD, SHIRAWEEN DR, AMAMOOR CT, HACKER RD, FOREST RD, IRA BUCKBY RD WEST, KEN DUNCOMBE DR, MAJOR CT, CORVUS, CORVUS DR, IBERON CL, JORESSIAN PL, HERODOTE PL, GRANDIS CT, COLIN PL, FLORY PL, CLAIRE CL, PAGE CL, HARRISON ST, BRAMWELL CT, LOUISE CT, KATRINA CT, DANA ST, BRODY CT, PINEDALE RD, WINN RD, EMMAKO RIDGE CL

491000 492000 493000 494000 495000
6981000 6980000 698 3000 698 2000

ICR_Stormwater Network.mxd

Please Note: Do Not Print using "Page Scaling: Fit to Printable Area", this will distort the scale of the map and impacts quality of text and linework. Please print using setup of A3 paper size and Landscape orientation, with "Page Scaling: None", and you will not see this message.

Moreton Bay Regional Council

# INFRASTRUCTURE CHARGES RESOLUTION STORMWATER NETWORK

Carto_DCDB_May2015

Waterways

Waterbody

Stormwater Sub-catchments

**Stormwater Quantity**

Crossing Upgrade

Future Detention Basin

Bank Stabilisation

Future Stormwater Works

**Stormwater Quality**

Constructed Wetlands

WSUD Retrofit

Priority Revegetation Works

## Infrastructure Charges Resolution Version 15 June 2015

0 200 400 600 Metres

SCALE (A3): 1:15,000

N

Date Produced: 16 June 2015
Projection: Map Grid of Australia, Zone 56
Horizontal Datum: Geocentric Datum of Australia 1994

© Copyright Moreton Bay Regional Council 2015

**DISCLAIMER:** Moreton Bay Regional Council supplies this map under the following conditions:- Mapping details are supplied from information contained in the Council's records which may have been furnished to the Council by other persons. Moreton Bay Regional Council gives no warranty or guarantee of any kind, expressed, implied, or statutory, to the correctness or accuracy of the map details or the degree of compliance with any Council standards in this matter. Persons making decisions with financial or legal implications must not rely upon the map details shown on this plan for the purpose of determining whether any particular facts or circumstances exist and the Moreton Bay Regional Council (and its officers and agents) expressly disclaims responsibility for any loss or damage suffered as a result of placing reliance upon this information.

DCDB is reproduced with the permission of the State of Queensland

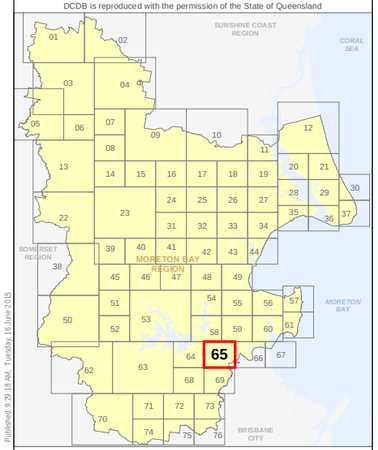


Published 9:20:18 AM, Tuesday, 16 June 2015

**ICR-65 SW ICR Map**

Joins PIP-58 · Joins PIP-59 · Joins PIP-64 · Joins PIP-66 · Joins PIP-69

Yebri Creek Sub-catchment · North Pine River Sub-catchment · North Pine River Sub-catchment · Freshwater Creek Sub-catchment · One Mile Creek Sub-catchment · Todds Gully Sub-catchment · Four Mile Creek Sub-catchment · Four Mile Creek Sub-catchment · Four Mile Creek Sub-catchment · Coulthards Creek Sub-catchment · Coulthards Creek Sub-catchment · South Pine River Sub-catchment

PETRIE · MURRUMBA DOWNS · LAWNTON · BRAY PARK · STRATHPINE · WARNER · BRENDALE · Outside Moreton Bay Region Local Government Area

LPR_CW12 · PE_DB_1 · LPR_CW06 · TG_CU_1 · TG_OCW_1 · TG_CU_2 · FM_DB_3 · LPR_WR07 · LPR_WR21 · FM_CU_1 · SPR_CU_2 · SPR_CU_1 · COU01_PD_1 · COU01_PD_2 · LPR_CW04 · LPR_CW03 · COU_DB_2 · LPR_CW02 · COU_OCW_1 · COU_DB_1 · LPR_WR05 · FM_DB_2

6983000 · 6982000 · 6981000 · 6980000 · 496000 · 497000 · 498000 · 499000 · 500000

ICR_StormwaterNetwork.mxd

Please Note: Do Not Print using "Page Scaling: Fit to Printable Area", this will distort the scale of the map and impacts quality of text and linework. Please print using setup of A3 paper size and Landscape orientation, with "Page Scaling: None", and you will not see this message.

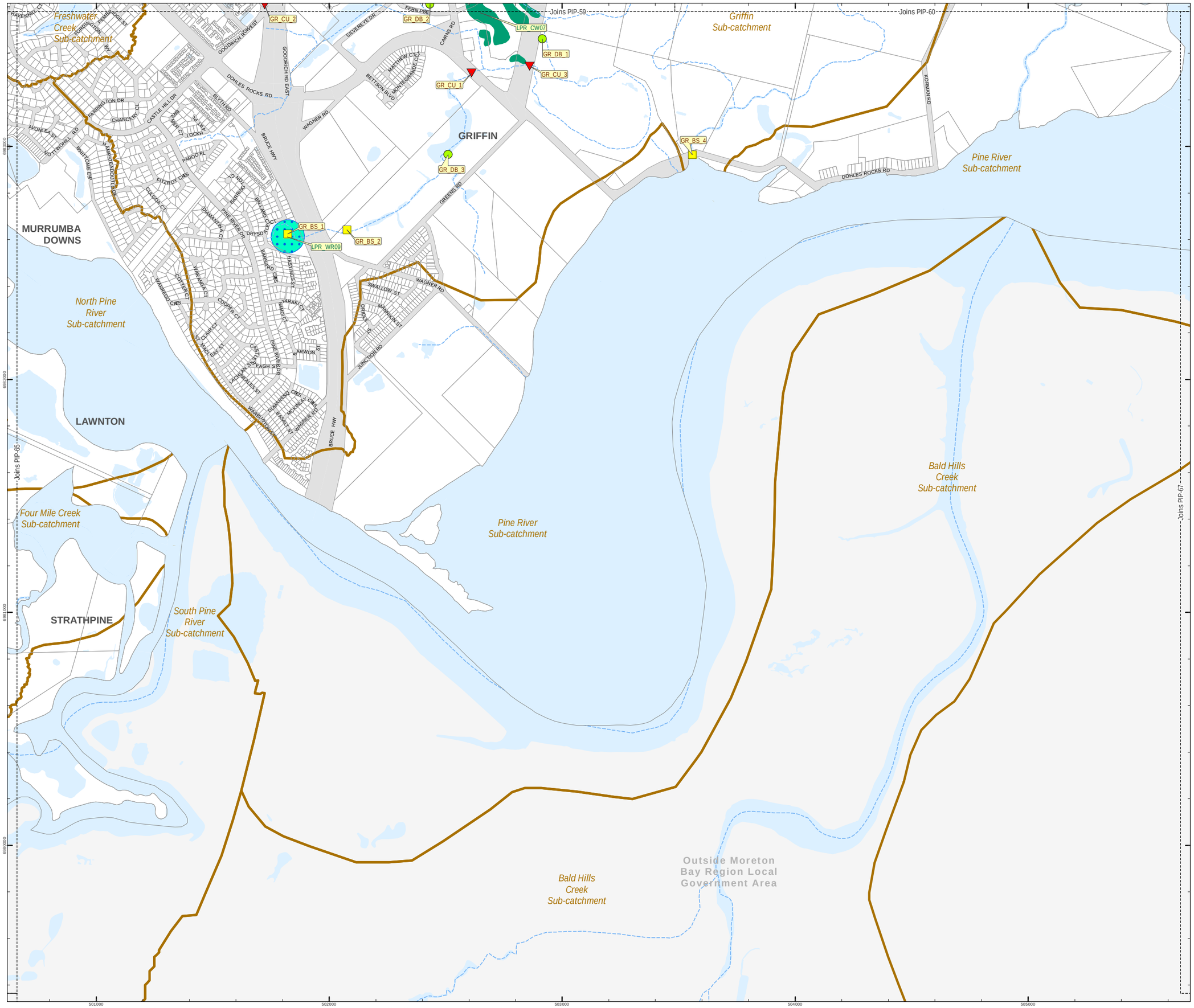


Moreton Bay Regional Council

INFRASTRUCTURE CHARGES RESOLUTION
STORMWATER NETWORK

- Carto_DCDB_May2015
- Waterways
- Waterbody
- Stormwater Sub-catchments

Stormwater Quantity
- Crossing Upgrade
- Future Detention Basin
- Bank Stabilisation
- Future Stormwater Works

Stormwater Quality
- Constructed Wetlands
- WSUD Retrofit
- Priority Revegetation Works

## Infrastructure Charges Resolution Version 15 June 2015

0 200 400 600 Metres

SCALE (A3): 1:15,000

N

Date Produced: 16 June 2015
Projection: Map Grid of Australia, Zone 56
Horizontal Datum: Geocentric Datum of Australia 1994

© Copyright Moreton Bay Regional Council 2015

**DISCLAIMER:** Moreton Bay Regional Council supplies this map under the following conditions:- Mapping details are supplied from information contained in the Council's records which may have been furnished to the Council by other persons. Moreton Bay Regional Council gives no warranty or guarantee of any kind, expressed, implied, or statutory, to the correctness or accuracy of the map details or the degree of compliance with any Council standards in this matter. Persons making decisions with financial or legal implications must not rely upon the map details shown on this plan for the purpose of determining whether any particular facts or circumstances exist and the Moreton Bay Regional Council (and its officers and agents) expressly disclaims responsibility for any loss or damage suffered as a result of placing reliance upon this information.

DCDB is reproduced with the permission of the State of Queensland

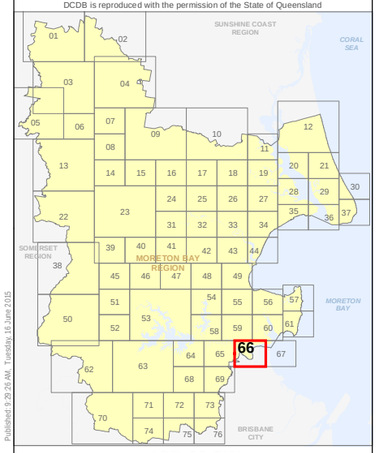


Published: 9:29:26 AM Tuesday, 16 June 2015

**ICR-66 SW ICR Map**

ICR_StormwaterNetwork.mxd

Please Note: Do Not Print using "Page Scaling: Fit to Printable Area", this will distort the scale of the map and impacts quality of text and linework. Please print using setup of A3 paper size and Landscape orientation, with "Page Scaling: None", and you will not see this message.

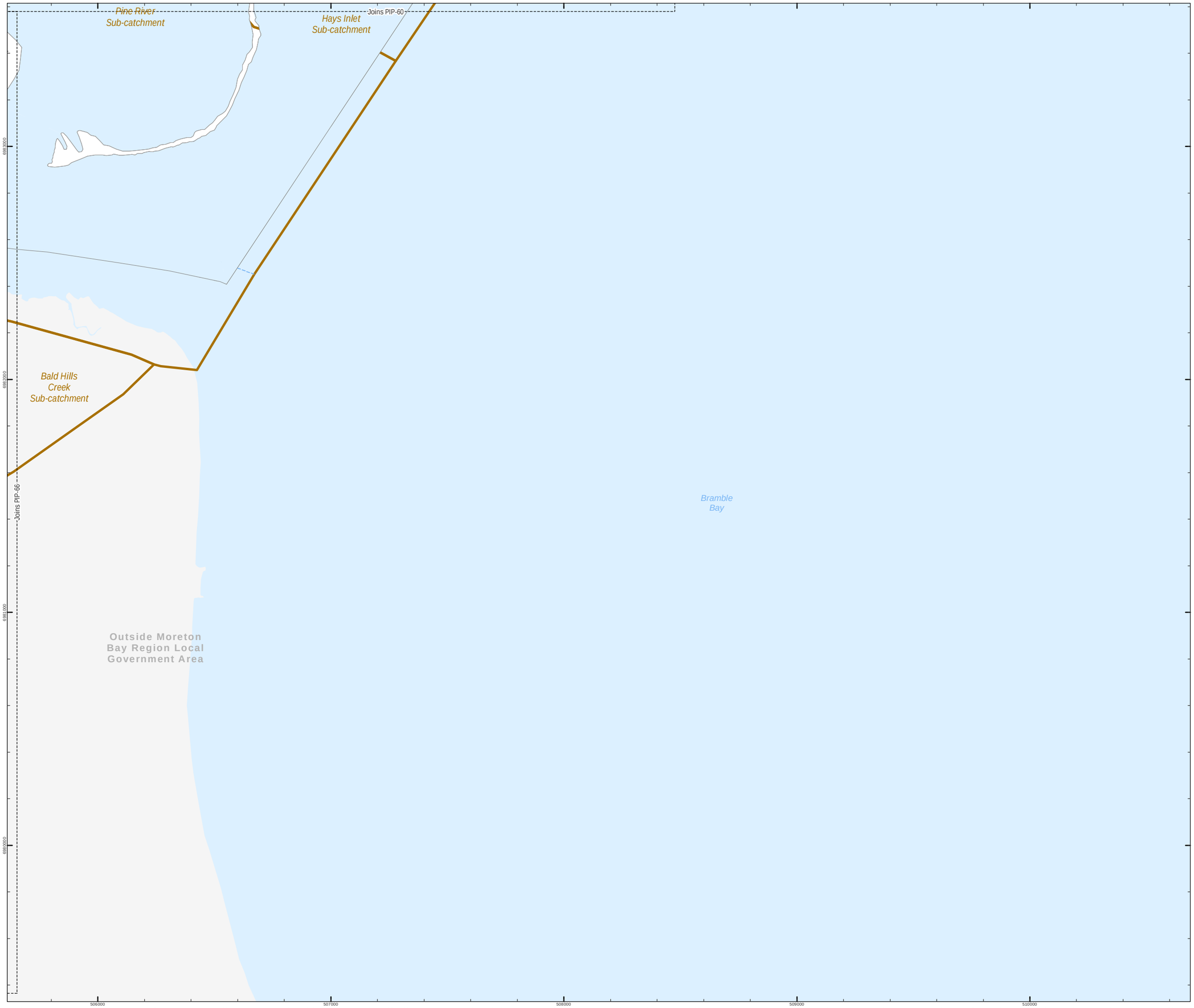


Moreton Bay Regional Council

INFRASTRUCTURE CHARGES RESOLUTION
STORMWATER NETWORK

- Carto_DCDB_May2015
- Waterways
- Waterbody
- Stormwater Sub-catchments

Stormwater Quantity

- Crossing Upgrade
- Future Detention Basin
- Bank Stabilisation
- Future Stormwater Works

Stormwater Quality

- Constructed Wetlands
- WSUD Retrofit
- Priority Revegetation Works

## Infrastructure Charges Resolution Version 15 June 2015

0 200 400 600 Metres

SCALE (A3): 1:15,000

N

Date Produced: 16 June 2015
Projection: Map Grid of Australia, Zone 56
Horizontal Datum: Geocentric Datum of Australia 1994

© Copyright Moreton Bay Regional Council 2015

**DISCLAIMER:** Moreton Bay Regional Council supplies this map under the following conditions:- Mapping details are supplied from information contained in the Council's records which may have been furnished to the Council by other persons. Moreton Bay Regional Council gives no warranty or guarantee of any kind, expressed, implied, or statutory, to the correctness or accuracy of the map details or the degree of compliance with any Council standards in this matter. Persons making decisions with financial or legal implications must not rely upon the map details shown on this plan for the purpose of determining whether any particular facts or circumstances exist and the Moreton Bay Regional Council (and its officers and agents) expressly disclaims responsibility for any loss or damage suffered as a result of placing reliance upon this information.

DCDB is reproduced with the permission of the State of Queensland

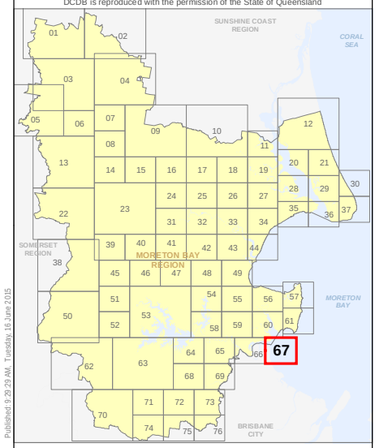


**ICR-67 SW**
**ICR Map**

Published 9:29:29 AM, Tuesday, 16 June 2015

ICR_StormwaterNetwork.mxd

Please Note: Do Not Print using "Page Scaling: Fit to Printable Area", this will distort the scale of the map and impacts quality of text and linework. Please print using setup of A3 paper size and Landscape orientation, with "Page Scaling: None", and you will not see this message.

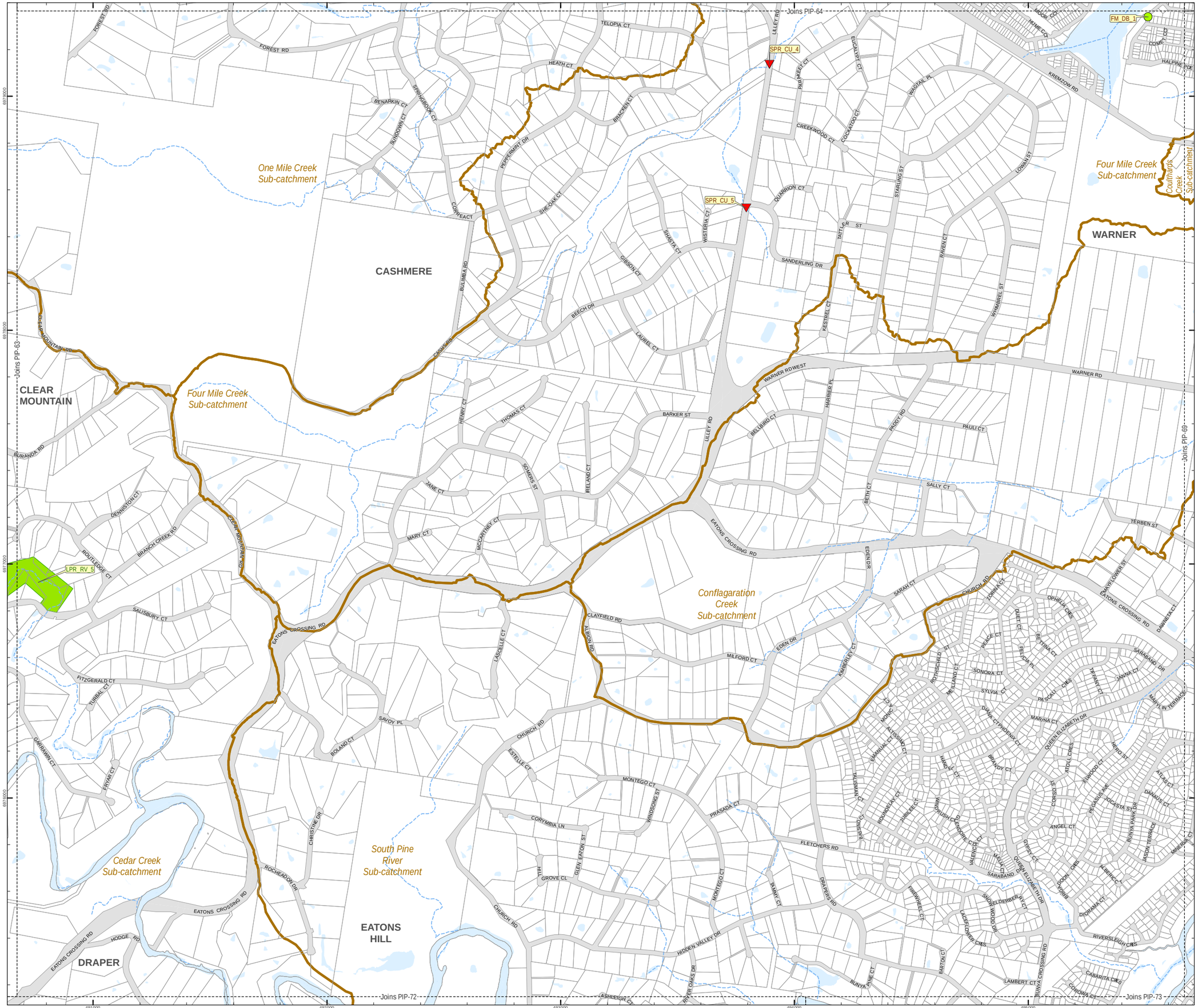


Moreton Bay Regional Council

INFRASTRUCTURE CHARGES RESOLUTION
STORMWATER NETWORK

- Carto_DCDB_May2015
- Waterways
- Waterbody
- Stormwater Sub-catchments

Stormwater Quantity
- Crossing Upgrade
- Future Detention Basin
- Bank Stabilisation
- Future Stormwater Works

Stormwater Quality
- Constructed Wetlands
- WSUD Retrofit
- Priority Revegetation Works

**Infrastructure Charges Resolution Version 15 June 2015**

0 200 400 600 Metres

SCALE (A3): 1:15,000

N

Date Produced: 16 June 2015
Projection: Map Grid of Australia, Zone 56
Horizontal Datum: Geocentric Datum of Australia 1994

© Copyright Moreton Bay Regional Council 2015

**DISCLAIMER:** Moreton Bay Regional Council supplies this map under the following conditions:- Mapping details are supplied from information contained in the Council's records which may have been furnished to the Council by other persons. Moreton Bay Regional Council gives no warranty or guarantee of any kind, expressed, implied, or statutory, to the correctness or accuracy of the map details or the degree of compliance with any Council standards in this matter. Persons making decisions with financial or legal implications must not rely upon the map details shown on this plan for the purpose of determining whether any particular facts or circumstances exist and the Moreton Bay Regional Council (and its officers and agents) expressly disclaims responsibility for any loss or damage suffered as a result of placing reliance upon this information.

DCDB is reproduced with the permission of the State of Queensland

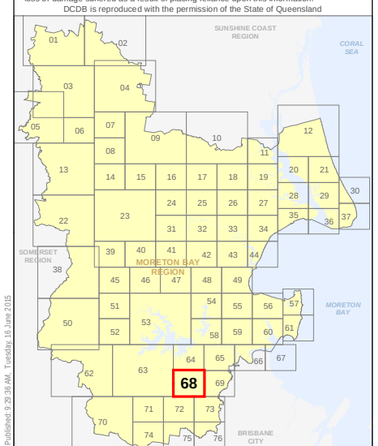


**ICR-68 SW**
**ICR Map**

Published 9:29:39 AM Tuesday, 16 June 2015

ICR_StormwaterNetwork.mxd

Please Note: Do Not Print using "Page Scaling: Fit to Printable Area", this will distort the scale of the map and impacts quality of text and linework. Please print using setup of A3 paper size and Landscape orientation, with "Page Scaling: None", and you will not see this message.

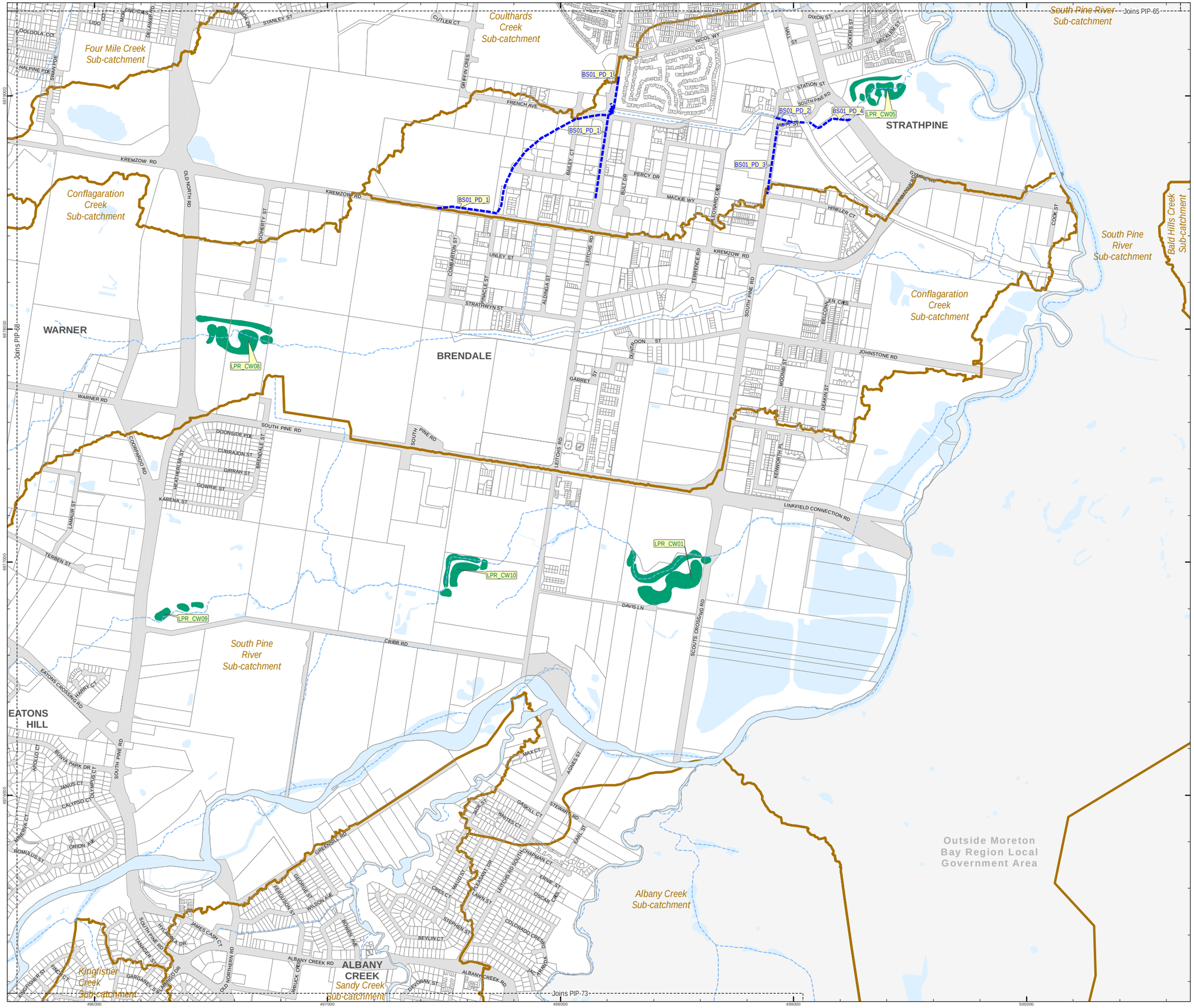


Moreton Bay Regional Council

INFRASTRUCTURE CHARGES RESOLUTION
STORMWATER NETWORK

- Carto_DCDB_May2015
- Waterways
- Waterbody
- Stormwater Sub-catchments

Stormwater Quantity
- Crossing Upgrade
- Future Detention Basin
- Bank Stabilisation
- Future Stormwater Works

Stormwater Quality
- Constructed Wetlands
- WSUD Retrofit
- Priority Revegetation Works

## Infrastructure Charges Resolution Version 15 June 2015

0 200 400 600 Metres

SCALE (A3): 1:15,000

N

Date Produced: 16 June 2015
Projection: Map Grid of Australia, Zone 56
Horizontal Datum: Geocentric Datum of Australia 1994

© Copyright Moreton Bay Regional Council 2015

**DISCLAIMER:** Moreton Bay Regional Council supplies this map under the following conditions:- Mapping details are supplied from information contained in the Council's records which may have been furnished to the Council by other persons. Moreton Bay Regional Council gives no warranty or guarantee of any kind, expressed, implied, or statutory, to the correctness or accuracy of the map details or the degree of compliance with any Council standards in this matter. Persons making decisions with financial or legal implications must not rely upon the map details shown on this plan for the purpose of determining whether any particular facts or circumstances exist and the Moreton Bay Regional Council (and its officers and agents) expressly disclaims responsibility for any loss or damage suffered as a result of placing reliance upon this information.

DCDB is reproduced with the permission of the State of Queensland

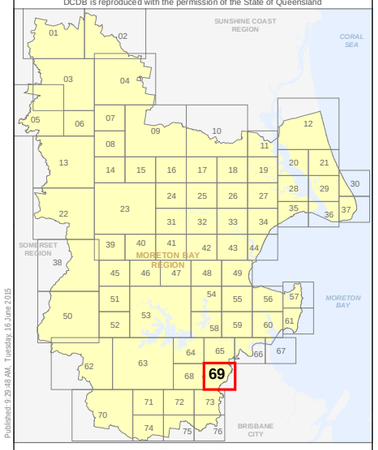


**ICR-69 SW**
**ICR Map**

Published 5:29:48 AM, Tuesday, 16 June 2015

ICR_Stormwater Network.mxd

Please Note: Do Not Print using "Page Scaling: Fit to Printable Area", this will distort the scale of the map and impacts quality of text and linework. Please print using setup of A3 paper size and Landscape orientation, with "Page Scaling: None", and you will not see this message.

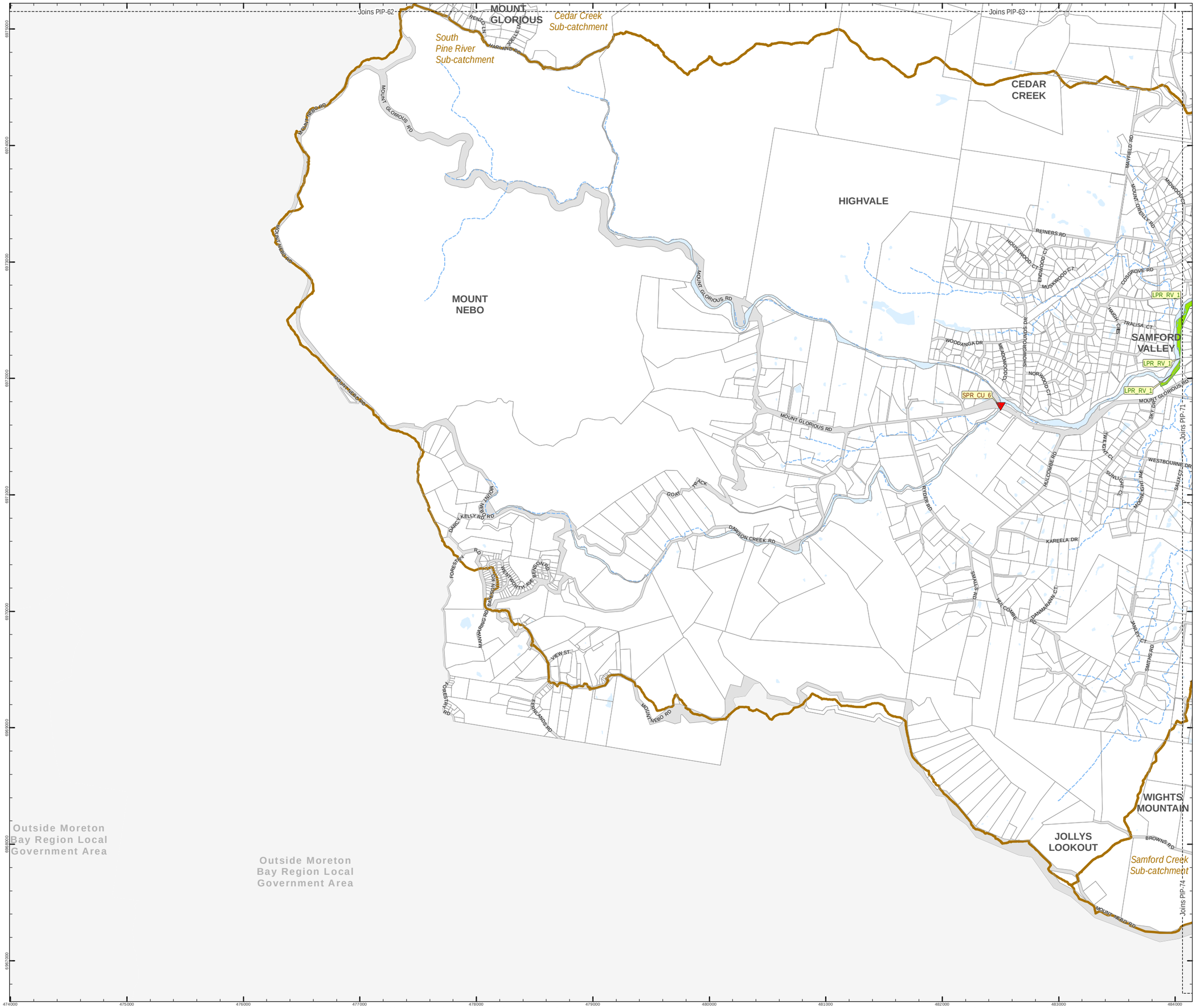


Moreton Bay Regional Council

INFRASTRUCTURE CHARGES RESOLUTION
STORMWATER NETWORK

- Carto_DCDB_May2015
- Waterways
- Waterbody
- Stormwater Sub-catchments

Stormwater Quantity

- Crossing Upgrade
- Future Detention Basin
- Bank Stabilisation
- Future Stormwater Works

Stormwater Quality

- Constructed Wetlands
- WSUD Retrofit
- Priority Revegetation Works

**Infrastructure Charges Resolution Version 15 June 2015**

0 400 800 1,200 Metres

SCALE (A3): 1:30,000

N

Date Produced: 16 June 2015
Projection: Map Grid of Australia, Zone 56
Horizontal Datum: Geocentric Datum of Australia 1994

© Copyright Moreton Bay Regional Council 2015

**DISCLAIMER:** Moreton Bay Regional Council supplies this map under the following conditions:- Mapping details are supplied from information contained in the Council's records which may have been furnished to the Council by other persons. Moreton Bay Regional Council gives no warranty or guarantee of any kind, expressed, implied, or statutory, to the correctness or accuracy of the map details or the degree of compliance with any Council standards in this matter. Persons making decisions with financial or legal implications must not rely upon the map details shown on this plan for the purpose of determining whether any particular facts or circumstances exist and the Moreton Bay Regional Council (and its officers and agents) expressly disclaims responsibility for any loss or damage suffered as a result of placing reliance upon this information.

DCDB is reproduced with the permission of the State of Queensland

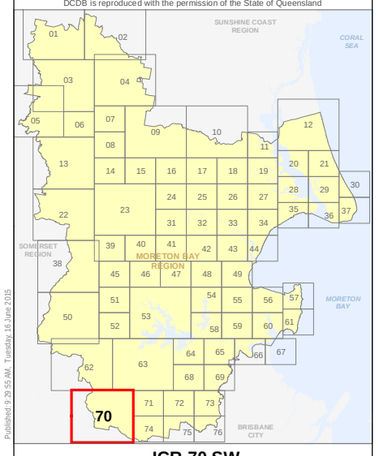


**ICR-70 SW ICR Map**

Published: 9:29:55 AM, Tuesday, 16 June 2015
ICR_Stormwater Network.mxd

Please Note: Do Not Print using "Page Scaling: Fit to Printable Area", this will distort the scale of the map and impacts quality of text and linework. Please print using setup of A3 paper size and Landscape orientation, with "Page Scaling: None", and you will not see this message.

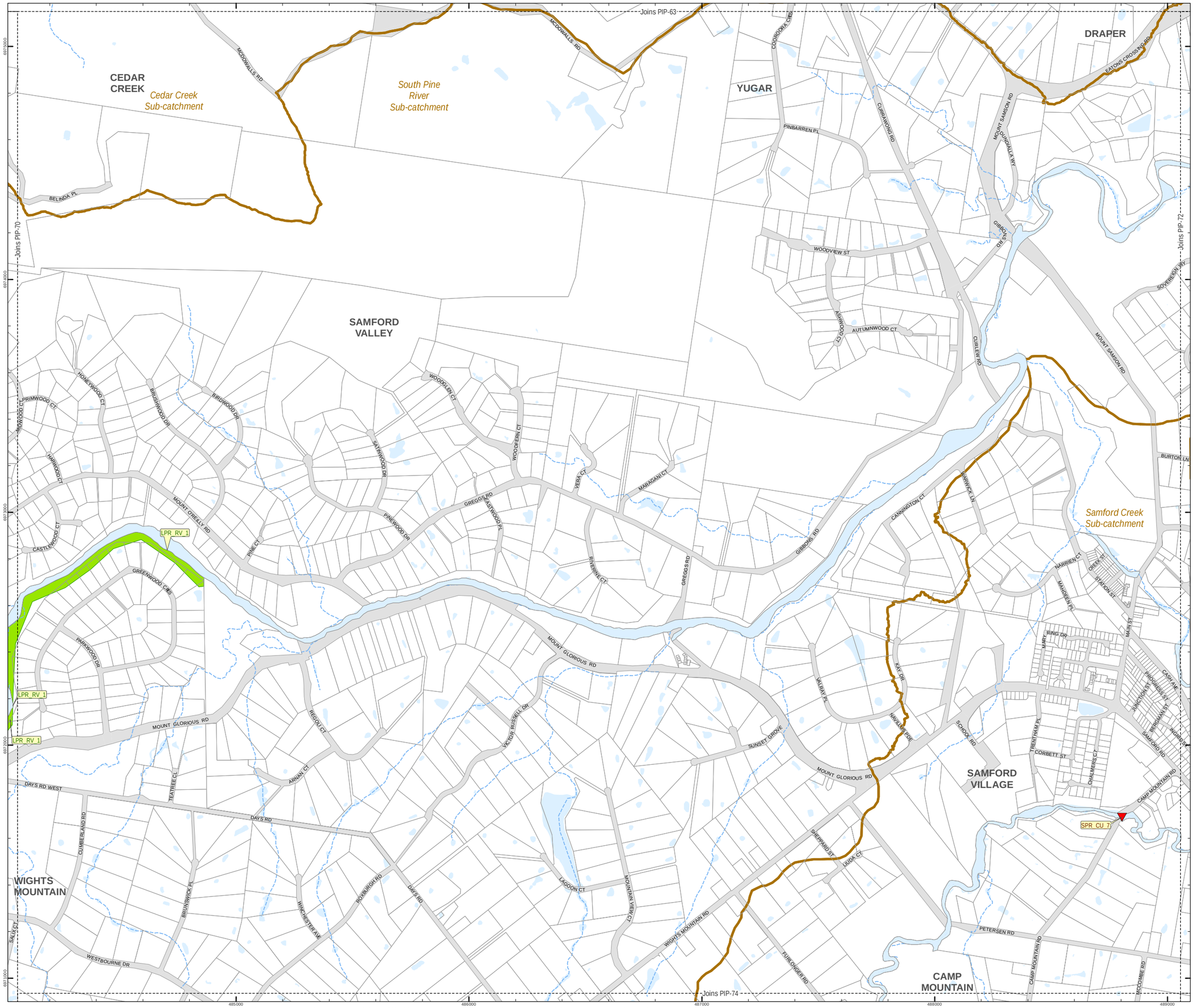


Moreton Bay Regional Council

INFRASTRUCTURE CHARGES RESOLUTION
STORMWATER NETWORK

- Carto_DCDB_May2015
- Waterways
- Waterbody
- Stormwater Sub-catchments

Stormwater Quantity

- Crossing Upgrade
- Future Detention Basin
- Bank Stabilisation
- Future Stormwater Works

Stormwater Quality

- Constructed Wetlands
- WSUD Retrofit
- Priority Revegetation Works

**Infrastructure Charges Resolution Version 15 June 2015**

0 200 400 600 Metres

SCALE (A3): 1:15,000

N

Date Produced: 16 June 2015
Projection: Map Grid of Australia, Zone 56
Horizontal Datum: Geocentric Datum of Australia 1994

© Copyright Moreton Bay Regional Council 2015

**DISCLAIMER:** Moreton Bay Regional Council supplies this map under the following conditions:- Mapping details are supplied from information contained in the Council's records which may have been furnished to the Council by other persons. Moreton Bay Regional Council gives no warranty or guarantee of any kind, expressed, implied, or statutory, to the correctness or accuracy of the map details or the degree of compliance with any Council standards in this matter. Persons making decisions with financial or legal implications must not rely upon the map details shown on this plan for the purpose of determining whether any particular facts or circumstances exist and the Moreton Bay Regional Council (and its officers and agents) expressly disclaims responsibility for any loss or damage suffered as a result of placing reliance upon this information.

DCDB is reproduced with the permission of the State of Queensland

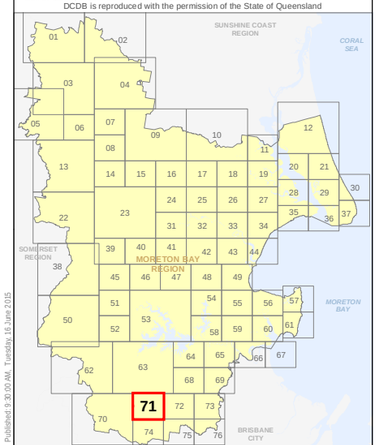


**ICR-71 SW ICR Map**

Published 9:30:00 AM, Tuesday, 16 June 2015

ICR_StormwaterNetwork.mxd

Please Note: Do Not Print using "Page Scaling: Fit to Printable Area", this will distort the scale of the map and impacts quality of text and linework. Please print using setup of A3 paper size and Landscape orientation, with "Page Scaling: None", and you will not see this message.

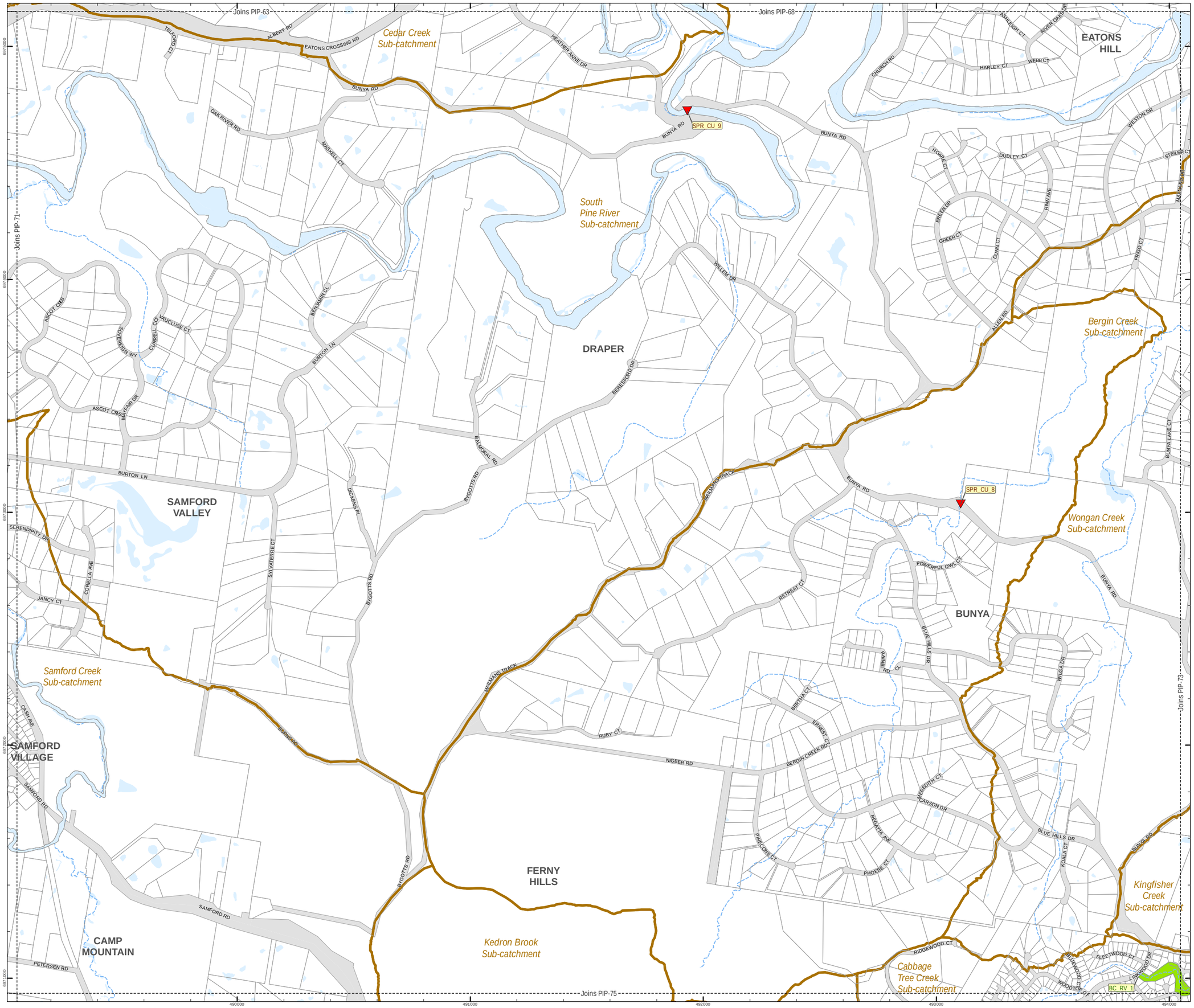


Moreton Bay Regional Council

INFRASTRUCTURE CHARGES RESOLUTION
STORMWATER NETWORK

- Carto_DCDB_May2015
- Waterways
- Waterbody
- Stormwater Sub-catchments

Stormwater Quantity

- Crossing Upgrade
- Future Detention Basin
- Bank Stabilisation
- Future Stormwater Works

Stormwater Quality

- Constructed Wetlands
- WSUD Retrofit
- Priority Revegetation Works

**Infrastructure Charges Resolution Version 15 June 2015**

0 200 400 600 Metres

SCALE (A3): 1:15,000

N

Date Produced: 16 June 2015
Projection: Map Grid of Australia, Zone 56
Horizontal Datum: Geocentric Datum of Australia 1994

© Copyright Moreton Bay Regional Council 2015

**DISCLAIMER:** Moreton Bay Regional Council supplies this map under the following conditions:- Mapping details are supplied from information contained in the Council's records which may have been furnished to the Council by other persons. Moreton Bay Regional Council gives no warranty or guarantee of any kind, expressed, implied, or statutory, to the correctness or accuracy of the map details or the degree of compliance with any Council standards in this matter. Persons making decisions with financial or legal implications must not rely upon the map details shown on this plan for the purpose of determining whether any particular facts or circumstances exist and the Moreton Bay Regional Council (and its officers and agents) expressly disclaims responsibility for any loss or damage suffered as a result of placing reliance upon this information.

DCDB is reproduced with the permission of the State of Queensland

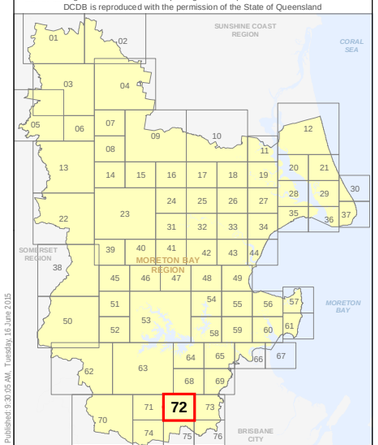


**ICR-72 SW**
**ICR Map**

Published 9:30:05 AM, Tuesday, 16 June 2015

ICR_StormwaterNetwork.mxd

Please Note: Do Not Print using "Page Scaling: Fit to Printable Area", this will distort the scale of the map and impacts quality of text and linework. Please print using setup of A3 paper size and Landscape orientation, with "Page Scaling: None", and you will not see this message.

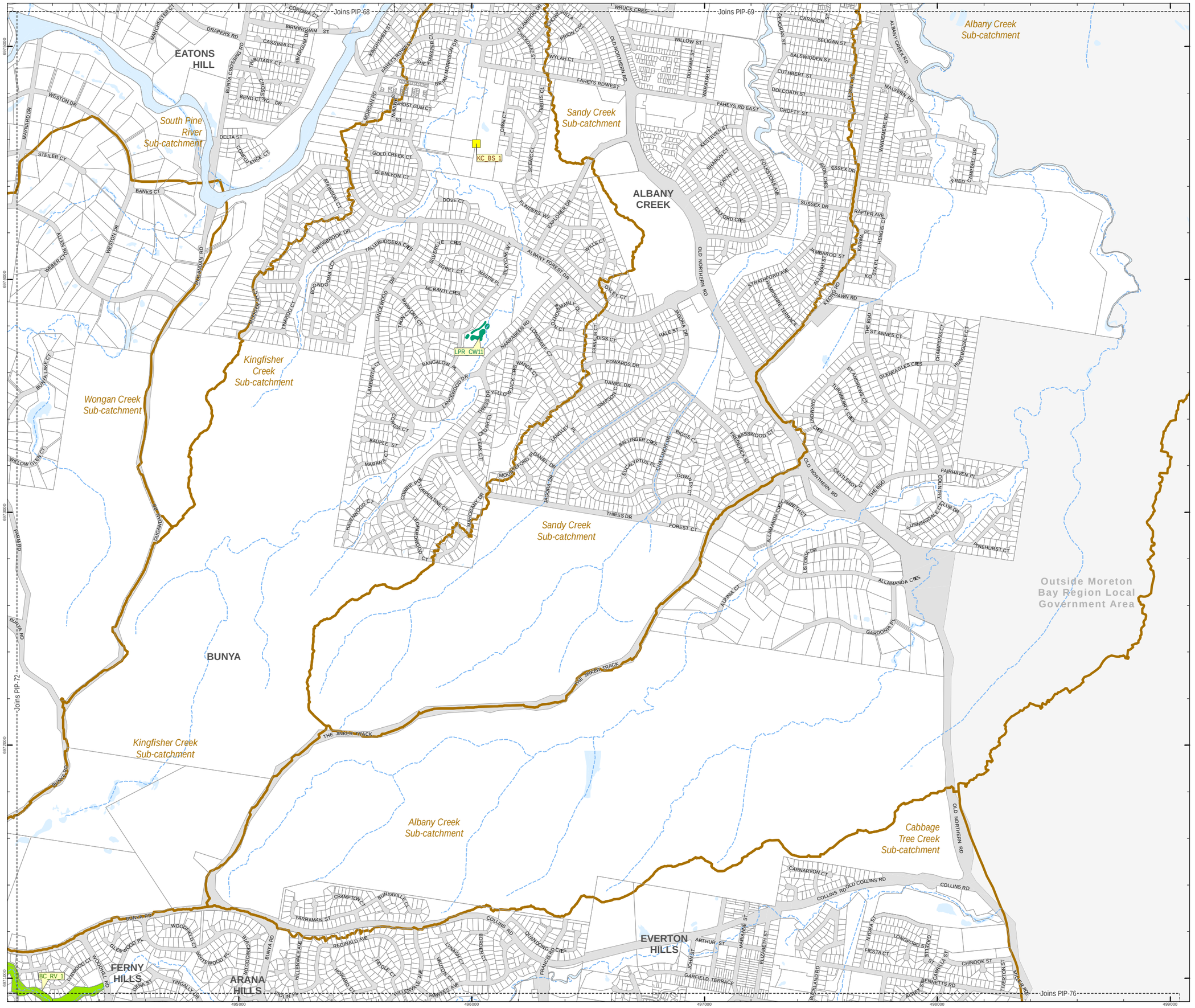


Moreton Bay Regional Council

INFRASTRUCTURE CHARGES RESOLUTION
STORMWATER NETWORK

- Carto_DCDB_May2015
- Waterways
- Waterbody
- Stormwater Sub-catchments

Stormwater Quantity

- Crossing Upgrade
- Future Detention Basin
- Bank Stabilisation
- Future Stormwater Works

Stormwater Quality

- Constructed Wetlands
- WSUD Retrofit
- Priority Revegetation Works

## Infrastructure Charges Resolution Version 15 June 2015

0 200 400 600 Metres

SCALE (A3): 1:15,000

N

Date Produced: 16 June 2015
Projection: Map Grid of Australia, Zone 56
Horizontal Datum: Geocentric Datum of Australia 1994

© Copyright Moreton Bay Regional Council 2015

**DISCLAIMER:** Moreton Bay Regional Council supplies this map under the following conditions:- Mapping details are supplied from information contained in the Council's records which may have been furnished to the Council by other persons. Moreton Bay Regional Council gives no warranty or guarantee of any kind, expressed, implied, or statutory, to the correctness or accuracy of the map details or the degree of compliance with any Council standards in this matter. Persons making decisions with financial or legal implications must not rely upon the map details shown on this plan for the purpose of determining whether any particular facts or circumstances exist and the Moreton Bay Regional Council (and its officers and agents) expressly disclaims responsibility for any loss or damage suffered as a result of placing reliance upon this information.

DCDB is reproduced with the permission of the State of Queensland

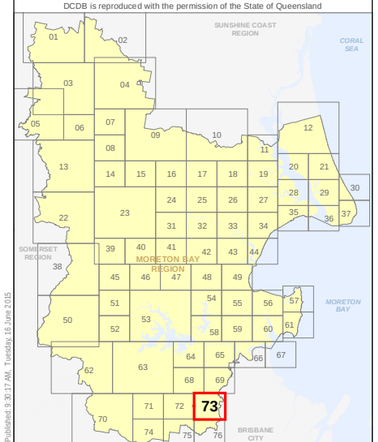


Published: 9:30:17 AM, Tuesday, 16 June 2015

**ICR-73 SW**
**ICR Map**

ICR_Stormwater Network.mxd

Please Note: Do Not Print using "Page Scaling: Fit to Printable Area", this will distort the scale of the map and impacts quality of text and linework. Please print using setup of A3 paper size and Landscape orientation, with "Page Scaling: None", and you will not see this message.

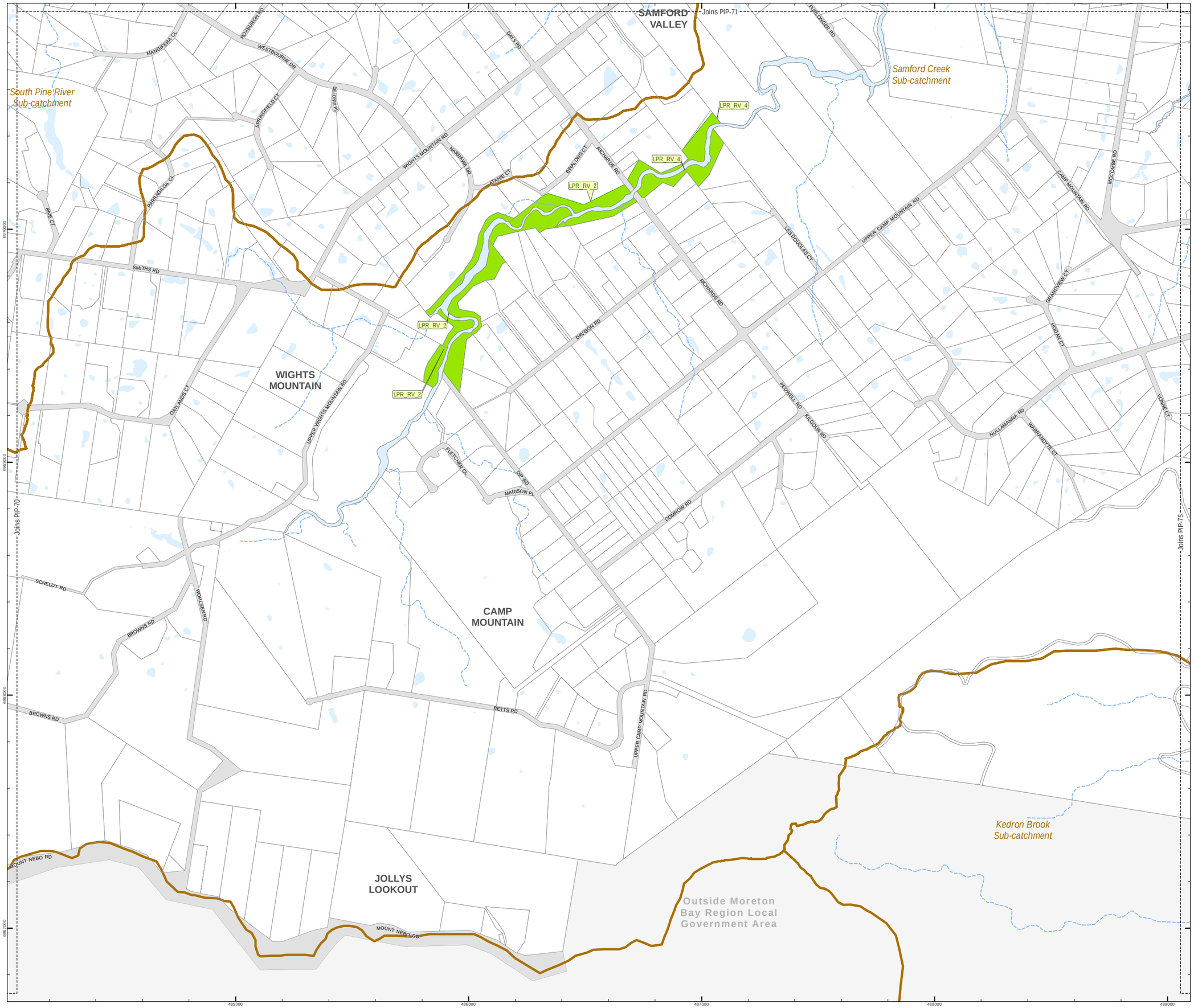


Moreton Bay Regional Council

INFRASTRUCTURE CHARGES RESOLUTION
STORMWATER NETWORK

- Carto_DCDB_May2015
- Waterways
- Waterbody
- Stormwater Sub-catchments

Stormwater Quantity
- Crossing Upgrade
- Future Detention Basin
- Bank Stabilisation
- Future Stormwater Works

Stormwater Quality
- Constructed Wetlands
- WSUD Retrofit
- Priority Revegetation Works

## Infrastructure Charges Resolution Version 15 June 2015

0 200 400 600 Metres

SCALE (A3): 1:15,000

N

Date Produced: 16 June 2015
Projection: Map Grid of Australia, Zone 56
Horizontal Datum: Geocentric Datum of Australia 1994

© Copyright Moreton Bay Regional Council 2015

**DISCLAIMER:** Moreton Bay Regional Council supplies this map under the following conditions:- Mapping details are supplied from information contained in the Council's records which may have been furnished to the Council by other persons. Moreton Bay Regional Council gives no warranty or guarantee of any kind, expressed, implied, or statutory, to the correctness or accuracy of the map details or the degree of compliance with any Council standards in this matter. Persons making decisions with financial or legal implications must not rely upon the map details shown on this plan for the purpose of determining whether any particular facts or circumstances exist and the Moreton Bay Regional Council (and its officers and agents) expressly disclaims responsibility for any loss or damage suffered as a result of placing reliance upon this information.

DCDB is reproduced with the permission of the State of Queensland

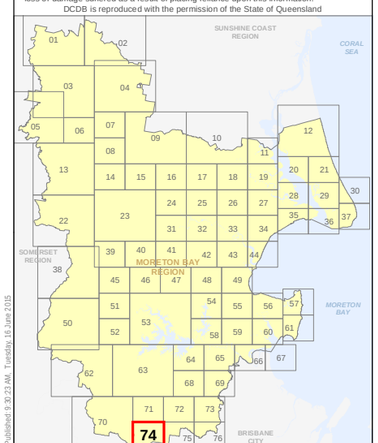


**ICR-74 SW**
**ICR Map**

Published 9:30:23 AM - Tuesday, 16 June 2015

ICR_StormwaterNetwork.mxd

Please Note: Do Not Print using "Page Scaling: Fit to Printable Area", this will distort the scale of the map and impacts quality of text and linework. Please print using setup of A3 paper size and Landscape orientation, with "Page Scaling: None", and you will not see this message.

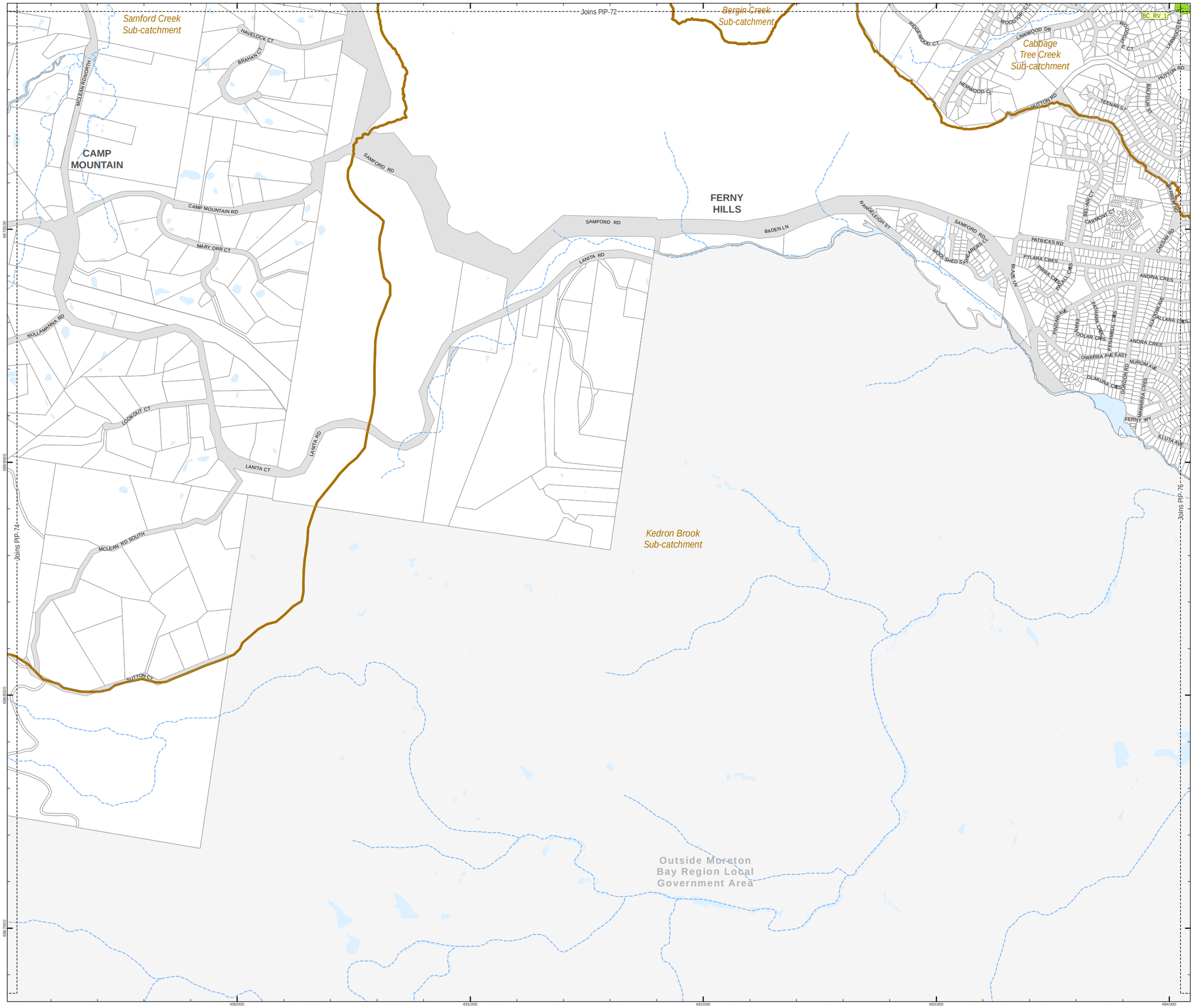


Moreton Bay Regional Council

INFRASTRUCTURE CHARGES RESOLUTION
STORMWATER NETWORK

- Carto_DCDB_May2015
- Waterways
- Waterbody
- Stormwater Sub-catchments

Stormwater Quantity
- Crossing Upgrade
- Future Detention Basin
- Bank Stabilisation
- Future Stormwater Works

Stormwater Quality
- Constructed Wetlands
- WSUD Retrofit
- Priority Revegetation Works

## Infrastructure Charges Resolution Version 15 June 2015

0 200 400 600 Metres

SCALE (A3): 1:15,000

N

Date Produced: 16 June 2015
Projection: Map Grid of Australia, Zone 56
Horizontal Datum: Geocentric Datum of Australia 1994

© Copyright Moreton Bay Regional Council 2015

**DISCLAIMER:** Moreton Bay Regional Council supplies this map under the following conditions:- Mapping details are supplied from information contained in the Council's records which may have been furnished to the Council by other persons. Moreton Bay Regional Council gives no warranty or guarantee of any kind, expressed, implied, or statutory, to the correctness or accuracy of the map details or the degree of compliance with any Council standards in this matter. Persons making decisions with financial or legal implications must not rely upon the map details shown on this plan for the purpose of determining whether any particular facts or circumstances exist and the Moreton Bay Regional Council (and its officers and agents) expressly disclaims responsibility for any loss or damage suffered as a result of placing reliance upon this information.

DCDB is reproduced with the permission of the State of Queensland

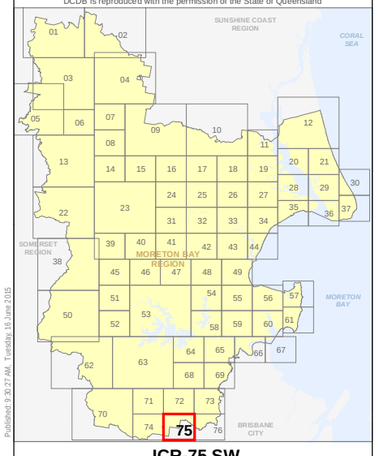


**ICR-75 SW**
**ICR Map**

Published 9:30:27 AM, Tuesday, 16 June 2015

ICR_StormwaterNetwork.mxd

Please Note: Do Not Print using "Page Scaling: Fit to Printable Area", this will distort the scale of the map and impacts quality of text and linework. Please print using setup of A3 paper size and Landscape orientation, with "Page Scaling: None", and you will not see this message.

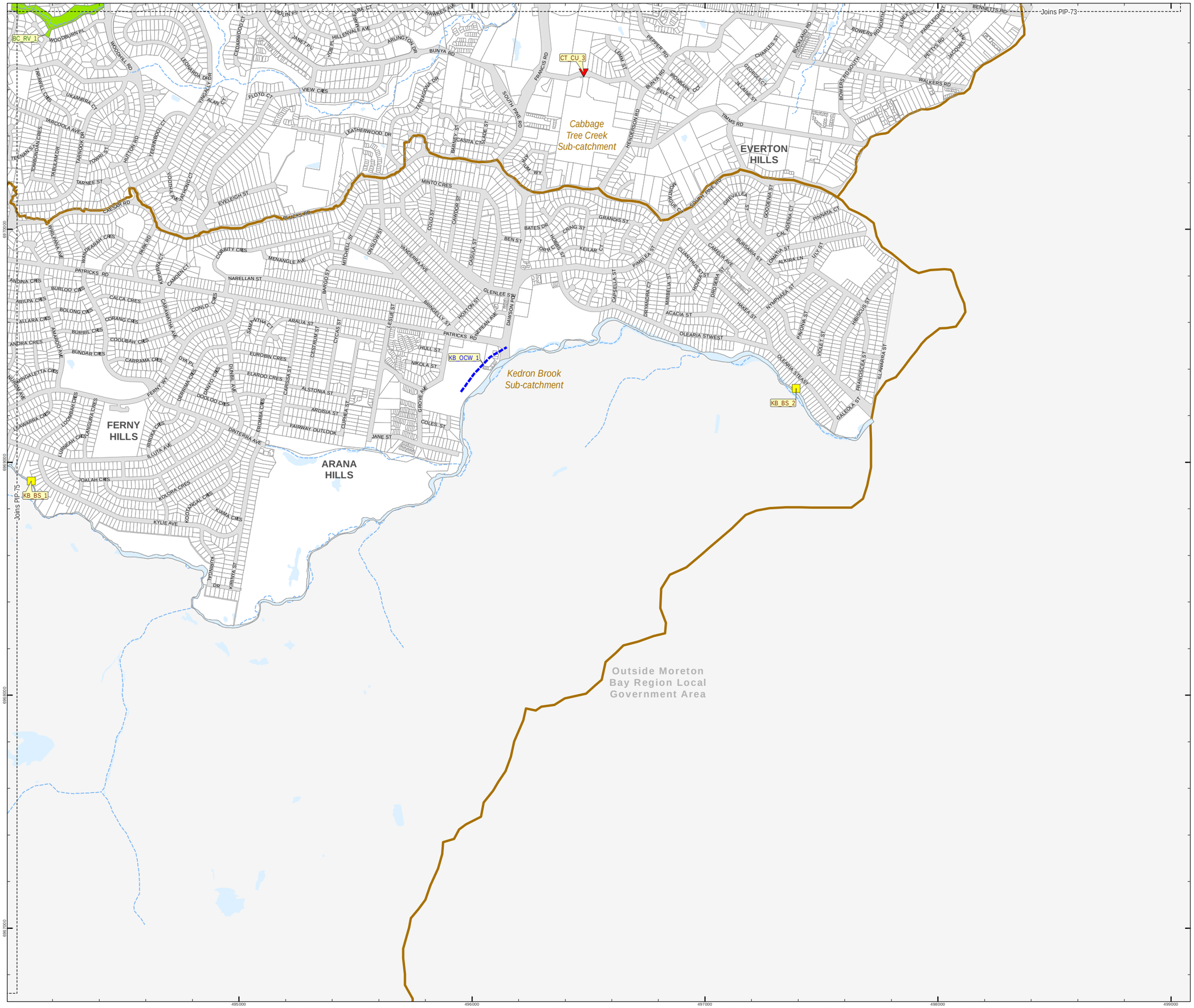


Moreton Bay Regional Council

INFRASTRUCTURE CHARGES RESOLUTION
STORMWATER NETWORK

- Carto_DCDB_May2015
- Waterways
- Waterbody
- Stormwater Sub-catchments

Stormwater Quantity
- Crossing Upgrade
- Future Detention Basin
- Bank Stabilisation
- Future Stormwater Works

Stormwater Quality
- Constructed Wetlands
- WSUD Retrofit
- Priority Revegetation Works

## Infrastructure Charges Resolution Version 15 June 2015

0 200 400 600 Metres

SCALE (A3): 1:15,000

N

Date Produced: 16 June 2015
Projection: Map Grid of Australia, Zone 56
Horizontal Datum: Geocentric Datum of Australia 1994

© Copyright Moreton Bay Regional Council 2015

**DISCLAIMER:** Moreton Bay Regional Council supplies this map under the following conditions:- Mapping details are supplied from information contained in the Council's records which may have been furnished to the Council by other persons. Moreton Bay Regional Council gives no warranty or guarantee of any kind, expressed, implied, or statutory, to the correctness or accuracy of the map details or the degree of compliance with any Council standards in this matter. Persons making decisions with financial or legal implications must not rely upon the map details shown on this plan for the purpose of determining whether any particular facts or circumstances exist and the Moreton Bay Regional Council (and its officers and agents) expressly disclaims responsibility for any loss or damage suffered as a result of placing reliance upon this information.

DCDB is reproduced with the permission of the State of Queensland

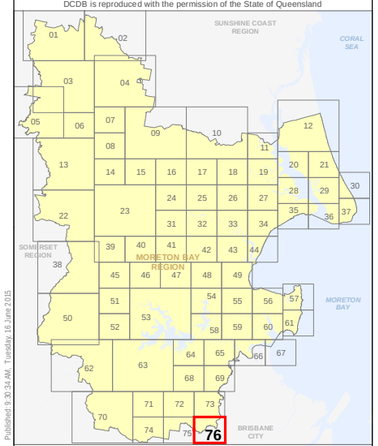


**ICR-76 SW**
**ICR Map**

Published 9:30:34 AM, Tuesday, 16 June 2015

ICR_StormwaterNetwork.mxd

Please Note: Do Not Print using "Page Scaling: Fit to Printable Area", this will distort the scale of the map and impacts quality of text and linework. Please print using setup of A3 paper size and Landscape orientation, with "Page Scaling: None", and you will not see this message.