

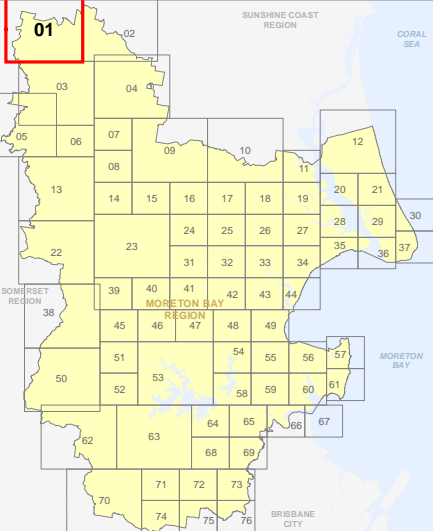
INFRASTRUCTURE CHARGES RESOLUTION
PRIORITY INFRASTRUCTURE AREA

- Carto_DCDB_May2015
PIA Extent

Infrastructure Charges Resolution
Version 15 June 2015

0 400 800 1,200 Metres
SCALE (A3): 1:30,000
N
Date Produced: 16 June 2015
Projection: Map Grid of Australia, Zone 56
Horizontal Datum: Geocentric Datum of Australia 1994

© Copyright Moreton Bay Regional Council 2015
DISCLAIMER: Moreton Bay Regional Council supplies this map under the following conditions:- Mapping details are supplied from information contained in the Council's records which may have been furnished to the Council by other persons. Moreton Bay Regional Council gives no warranty or guarantee of any kind, expressed, implied, or statutory, to the correctness or accuracy of the map details or the degree of compliance with any Council standards in this matter. Persons making decisions with financial or legal implications must not rely upon the map details shown on this plan for the purpose of determining whether any particular facts or circumstances exist and the Moreton Bay Regional Council (and its officers and agents) expressly disclaims responsibility for any loss or damage suffered as a result of placing reliance upon this information.
DCDB is reproduced with the permission of the State of Queensland



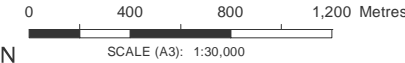
ICR-1 PIA
ICR Map



INFRASTRUCTURE CHARGES RESOLUTION
PRIORITY INFRASTRUCTURE AREA

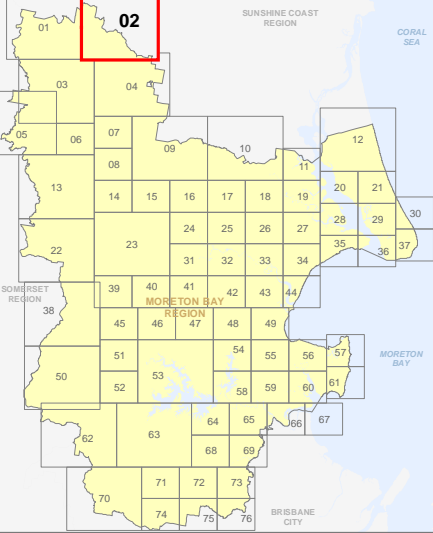
- Carto_DCDB_May2015
PIA Extent

Infrastructure Charges Resolution
Version 15 June 2015



Date Produced: 16 June 2015
Projection: Map Grid of Australia, Zone 56
Horizontal Datum: Geocentric Datum of Australia 1994

© Copyright Moreton Bay Regional Council 2015
DISCLAIMER: Moreton Bay Regional Council supplies this map under the following conditions:- Mapping details are supplied from information contained in the Council's records which may have been furnished to the Council by other persons. Moreton Bay Regional Council gives no warranty or guarantee of any kind, expressed, implied, or statutory, to the correctness or accuracy of the map details or the degree of compliance with any Council standards in this matter. Persons making decisions with financial or legal implications must not rely upon the map details shown on this plan for the purpose of determining whether any particular facts or circumstances exist and the Moreton Bay Regional Council (and its officers and agents) expressly disclaims responsibility for any loss or damage suffered as a result of placing reliance upon this information.
DCDB is reproduced with the permission of the State of Queensland



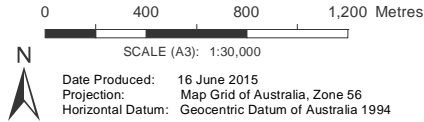
ICR-2 PIA
ICR Map



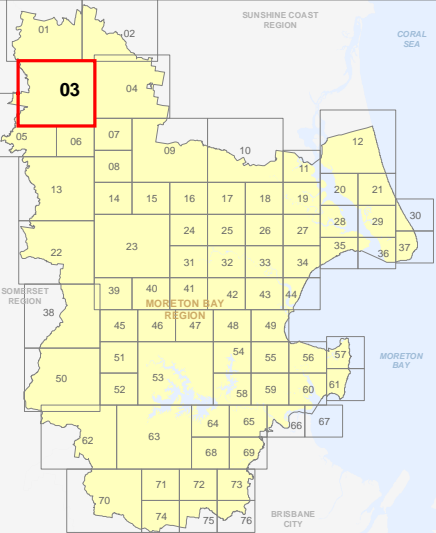


- Carto_DCDB_May2015
- PIA Extent

**Infrastructure Charges Resolution
Version 15 June 2015**

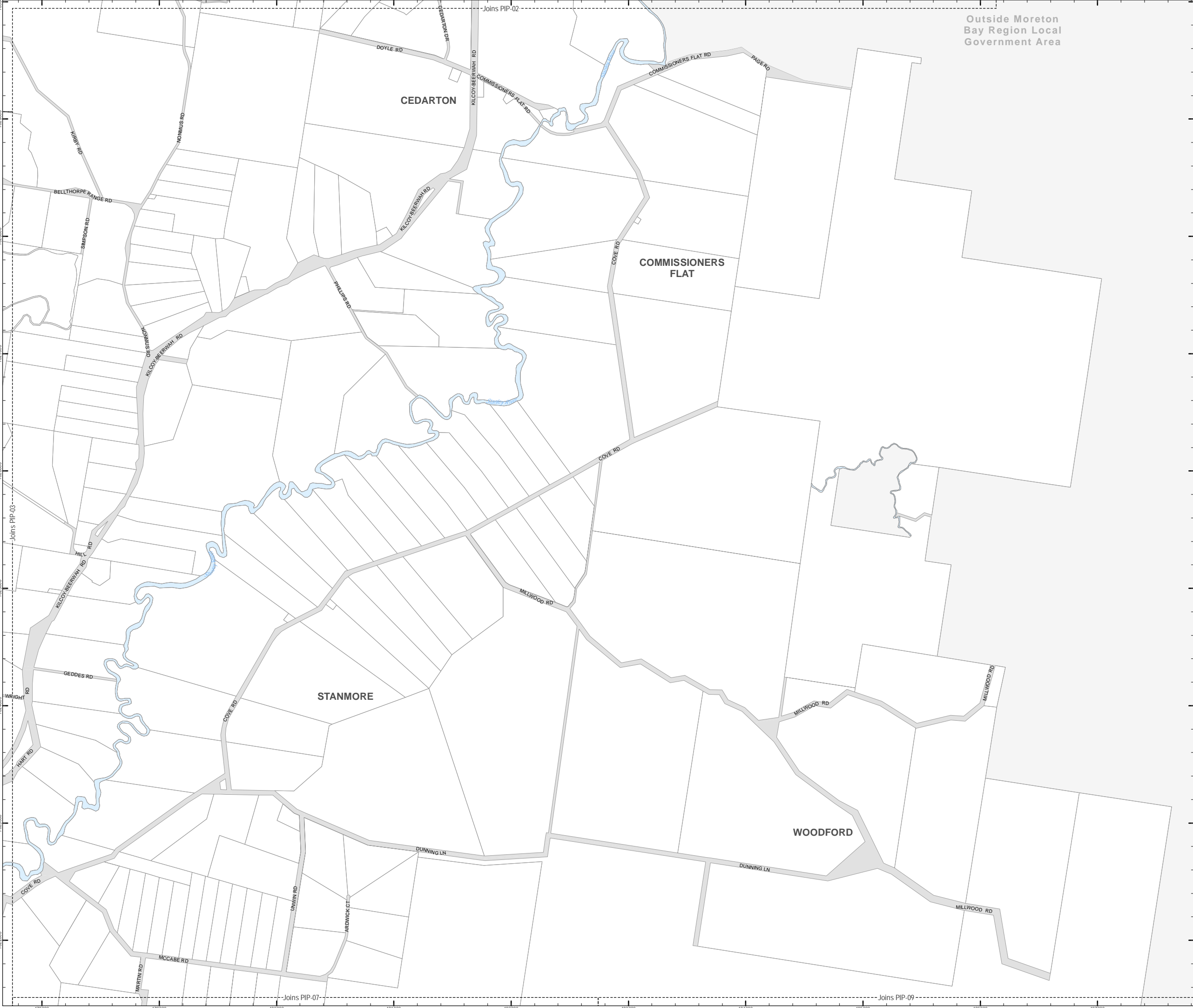


© Copyright Moreton Bay Regional Council 2015
DISCLAIMER: Moreton Bay Regional Council supplies this map under the following conditions:- Mapping details are supplied from information contained in the Council's records which may have been furnished to the Council by other persons. Moreton Bay Regional Council gives no warranty or guarantee of any kind, expressed, implied, or statutory, to the correctness or accuracy of the map details or the degree of compliance with any Council standards in this matter. Persons making decisions with financial or legal implications must not rely upon the map details shown on this plan for the purpose of determining whether any particular facts or circumstances exist and the Moreton Bay Regional Council (and its officers and agents) expressly disclaims responsibility for any loss or damage suffered as a result of placing reliance upon this information.
DCDB is reproduced with the permission of the State of Queensland



**ICR-3 PIA
ICR Map**

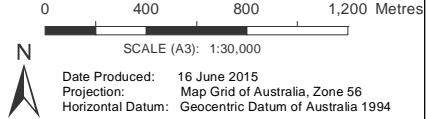
ICR_PIA_Extent.mxd



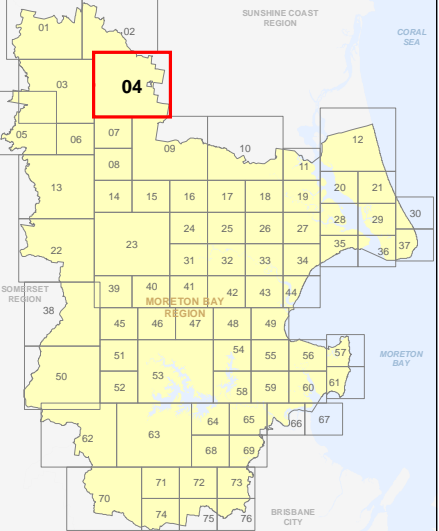
INFRASTRUCTURE CHARGES RESOLUTION
PRIORITY INFRASTRUCTURE AREA

- Carto_DCDB_May2015
- PIA Extent

Infrastructure Charges Resolution
Version 15 June 2015

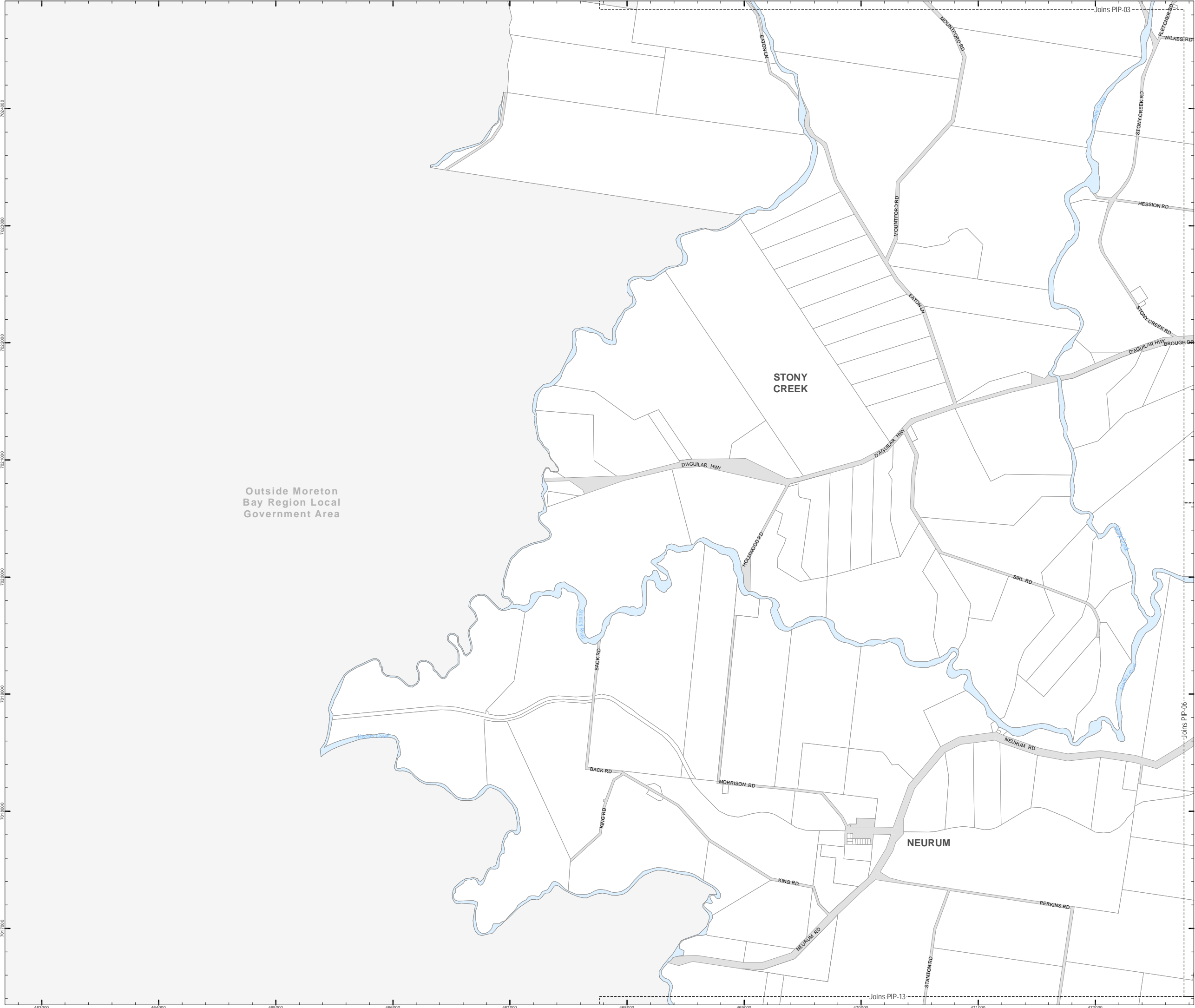




© Copyright Moreton Bay Regional Council 2015
DISCLAIMER: Moreton Bay Regional Council supplies this map under the following conditions:- Mapping details are supplied from information contained in the Council's records which may have been furnished to the Council by other persons. Moreton Bay Regional Council gives no warranty or guarantee of any kind, expressed, implied, or statutory, to the correctness or accuracy of the map details or the degree of compliance with any Council standards in this matter. Persons making decisions with financial or legal implications must not rely upon the map details shown on this plan for the purpose of determining whether any particular facts or circumstances exist and the Moreton Bay Regional Council (and its officers and agents) expressly disclaims responsibility for any loss or damage suffered as a result of placing reliance upon this information.
DCDB is reproduced with the permission of the State of Queensland



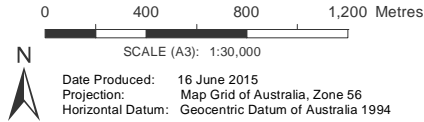
ICR-4 PIA
ICR Map

ICR_PIA_Extent.mxd

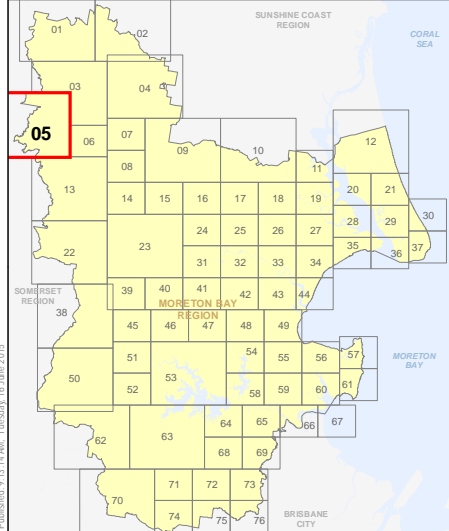


-  Carto_DCDB_May2015
 PIA Extent

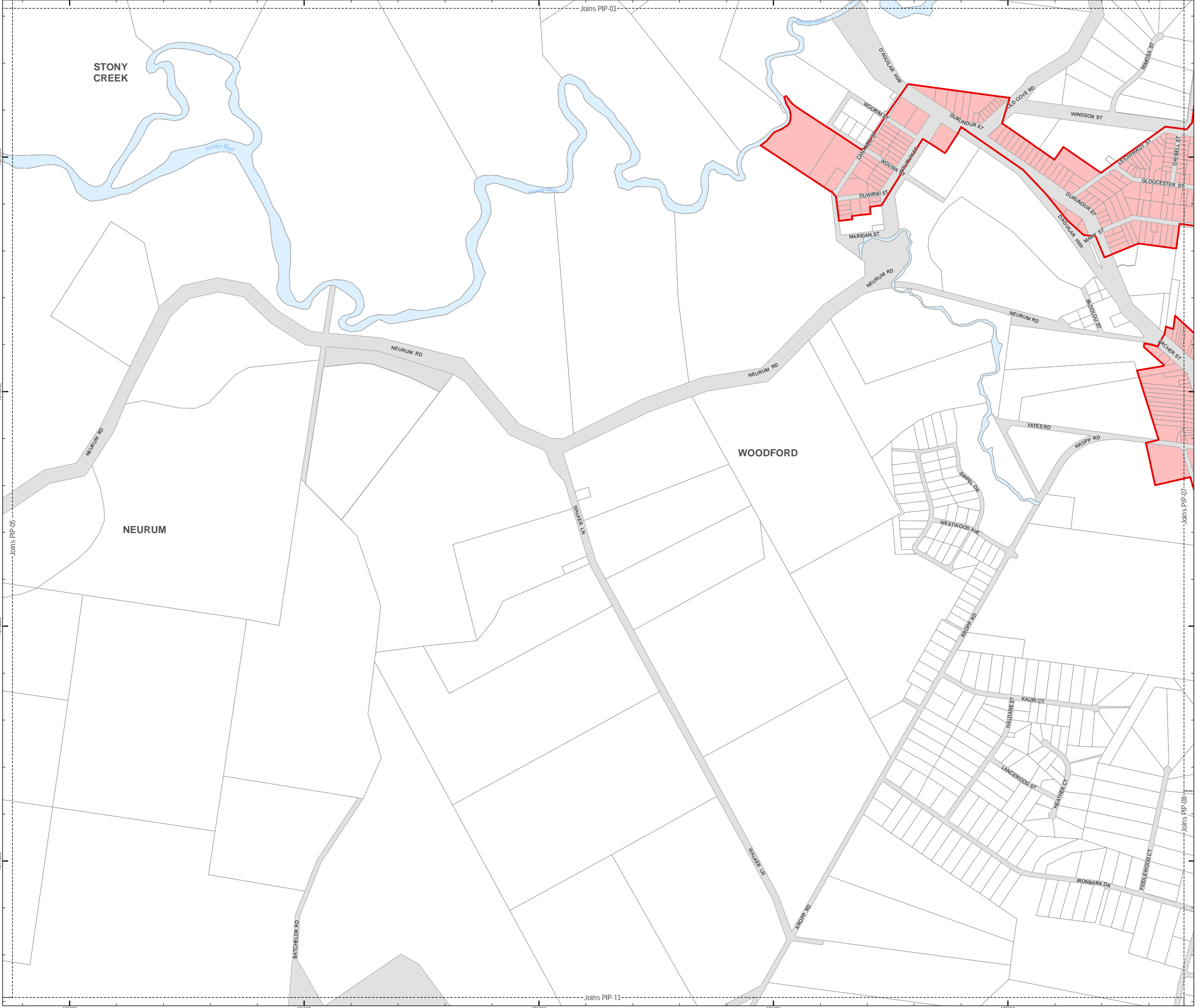
**Infrastructure Charges Resolution
Version 15 June 2015**



© Copyright Moreton Bay Regional Council 2015
DISCLAIMER: Moreton Bay Regional Council supplies this map under the following conditions:- Mapping details are supplied from information contained in the Council's records which may have been furnished to the Council by other persons. Moreton Bay Regional Council gives no warranty or guarantee of any kind, expressed, implied, or statutory, to the correctness or accuracy of the map details or the degree of compliance with any Council standards in this matter. Persons making decisions with financial or legal implications must not rely upon the map details shown on this plan for the purpose of determining whether any particular facts or circumstances exist and the Moreton Bay Regional Council (and its officers and agents) expressly disclaims responsibility for any loss or damage suffered as a result of placing reliance upon this information.
DCDB is reproduced with the permission of the State of Queensland



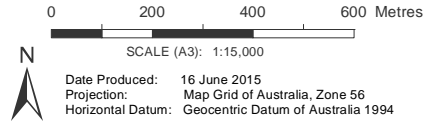
ICR_PIA_Extent.mxd



INFRASTRUCTURE CHARGES RESOLUTION
PRIORITY INFRASTRUCTURE AREA

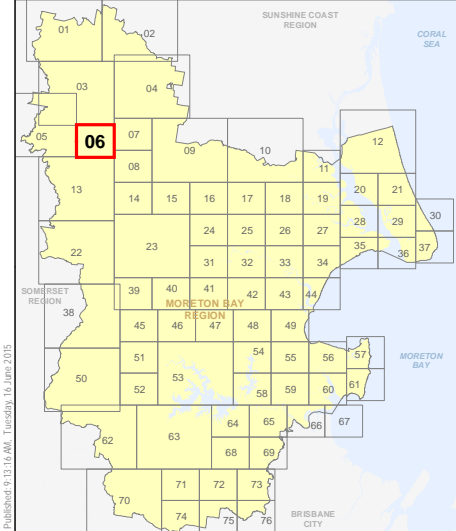
- Carto_DCDB_May2015
- PIA Extent

Infrastructure Charges Resolution
Version 15 June 2015



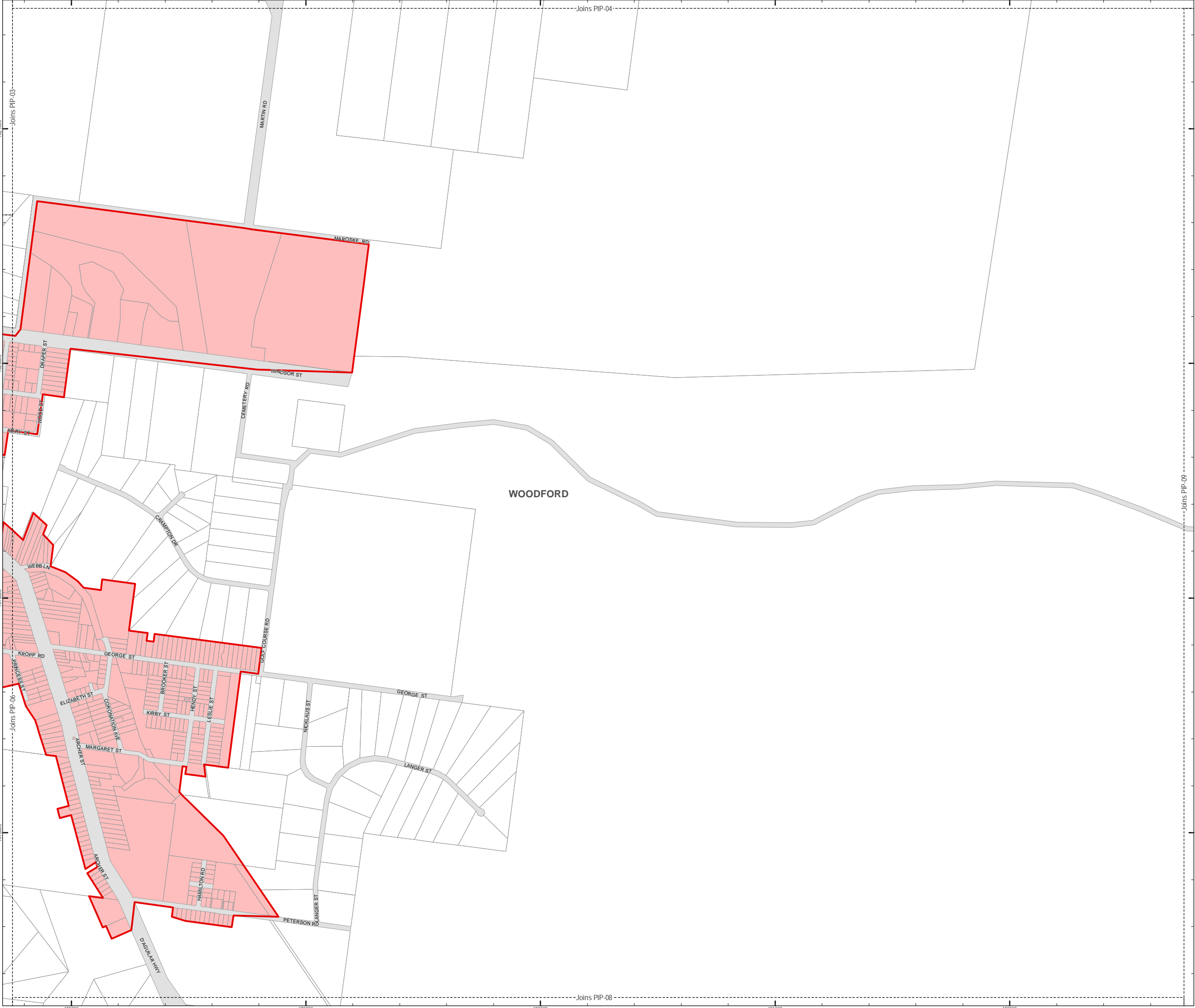
Date Produced: 16 June 2015
Projection: Map Grid of Australia, Zone 56
Horizontal Datum: Geocentric Datum of Australia 1994



© Copyright Moreton Bay Regional Council 2015
DISCLAIMER: Moreton Bay Regional Council supplies this map under the following conditions:- Mapping details are supplied from information contained in the Council's records which may have been furnished to the Council by other persons. Moreton Bay Regional Council gives no warranty or guarantee of any kind, expressed, implied, or statutory, to the correctness or accuracy of the map details or the degree of compliance with any Council standards in this matter. Persons making decisions with financial or legal implications must not rely upon the map details shown on this plan for the purpose of determining whether any particular facts or circumstances exist and the Moreton Bay Regional Council (and its officers and agents) expressly disclaims responsibility for any loss or damage suffered as a result of placing reliance upon this information.
DCDB is reproduced with the permission of the State of Queensland



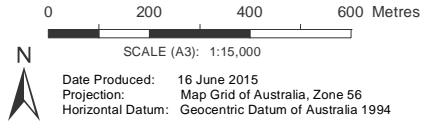
ICR-6 PIA
ICR Map

ICR_PIA_Farrell.mxd

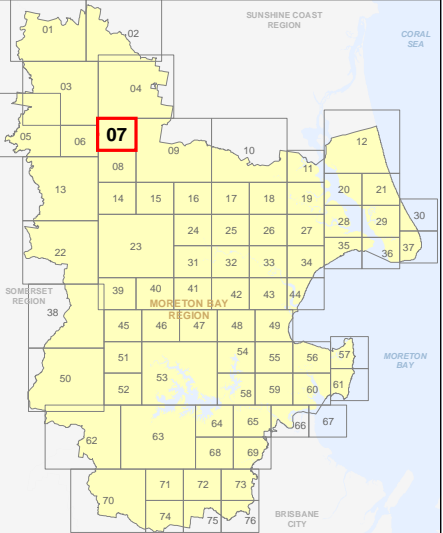


-  Carto_DCDB_May2015
-  PIA Extent

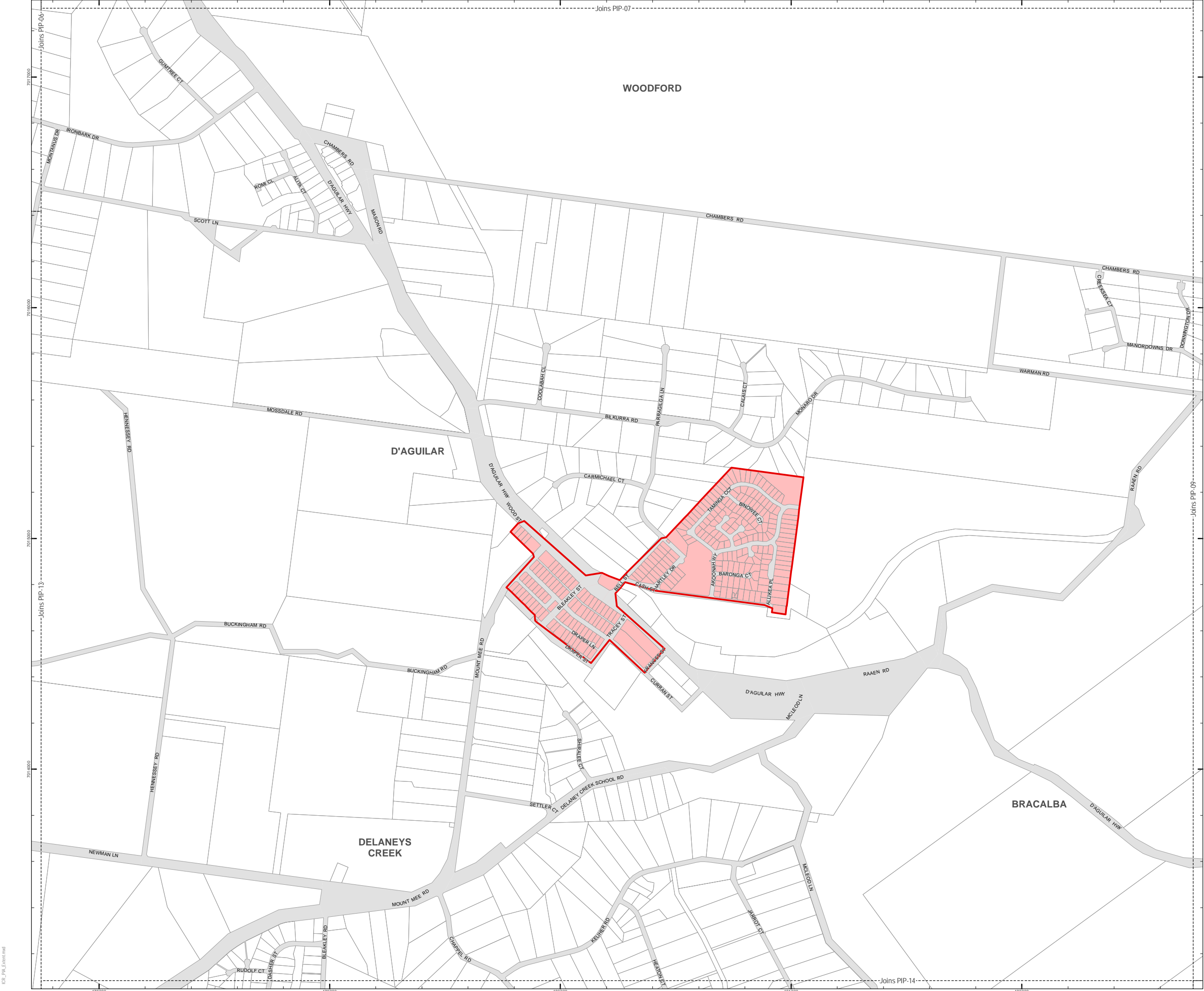
**Infrastructure Charges Resolution
Version 15 June 2015**



© Copyright Moreton Bay Regional Council 2015
DISCLAIMER: Moreton Bay Regional Council supplies this map under the following conditions:- Mapping details are supplied from information contained in the Council's records which may have been furnished to the Council by other persons. Moreton Bay Regional Council gives no warranty or guarantee of any kind, expressed, implied, or statutory, to the correctness or accuracy of the map details or the degree of compliance with any Council standards in this matter. Persons making decisions with financial or legal implications must not rely upon the map details shown on this plan for the purpose of determining whether any particular facts or circumstances exist and the Moreton Bay Regional Council (and its officers and agents) expressly disclaims responsibility for any loss or damage suffered as a result of placing reliance upon this information.
DCDB is reproduced with the permission of the State of Queensland



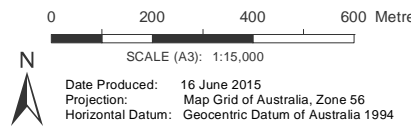
**ICR-7 PIA
ICR Map**



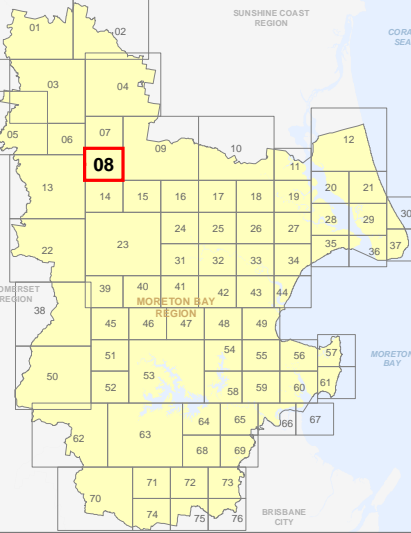
INFRASTRUCTURE CHARGES RESOLUTION
PRIORITY INFRASTRUCTURE AREA

- Carto_DCDB_May2015
- PIA Extent

Infrastructure Charges Resolution
Version 15 June 2015





© Copyright Moreton Bay Regional Council 2015
DISCLAIMER: Moreton Bay Regional Council supplies this map under the following conditions:- Mapping details are supplied from information contained in the Council's records which may have been furnished to the Council by other persons. Moreton Bay Regional Council gives no warranty or guarantee of any kind, expressed, implied, or statutory, to the correctness or accuracy of the map details or the degree of compliance with any Council standards in this matter. Persons making decisions with financial or legal implications must not rely upon the map details shown on this plan for the purpose of determining whether any particular facts or circumstances exist and the Moreton Bay Regional Council (and its officers and agents) expressly disclaims responsibility for any loss or damage suffered as a result of placing reliance upon this information.
 DCDB is reproduced with the permission of the State of Queensland

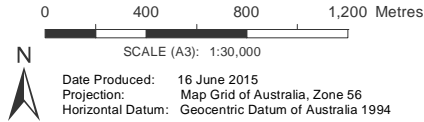


ICR_PIA_Extent.mxd

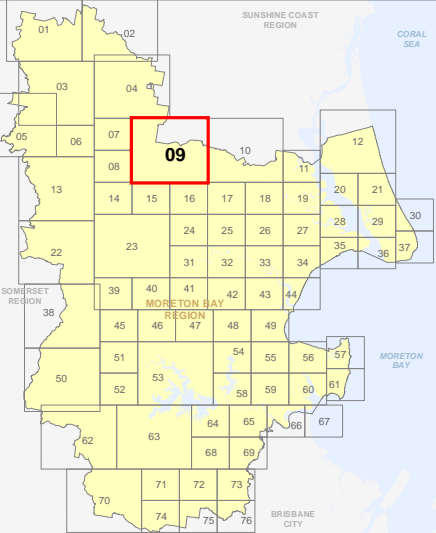


-  Carto_DCDB_May2015
-  PIA Extent

**Infrastructure Charges Resolution
Version 15 June 2015**



© Copyright Moreton Bay Regional Council 2015
DISCLAIMER: Moreton Bay Regional Council supplies this map under the following conditions:- Mapping details are supplied from information contained in the Council's records which may have been furnished to the Council by other persons. Moreton Bay Regional Council gives no warranty or guarantee of any kind, expressed, implied, or statutory, to the correctness or accuracy of the map details or the degree of compliance with any Council standards in this matter. Persons making decisions with financial or legal implications must not rely upon the map details shown on this plan for the purpose of determining whether any particular facts or circumstances exist and the Moreton Bay Regional Council (and its officers and agents) expressly disclaims responsibility for any loss or damage suffered as a result of placing reliance upon this information.
DCDB is reproduced with the permission of the State of Queensland

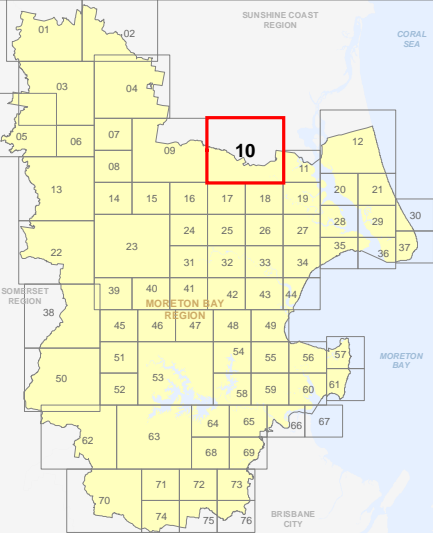


- Carto_DCDB_May2015
PIA Extent

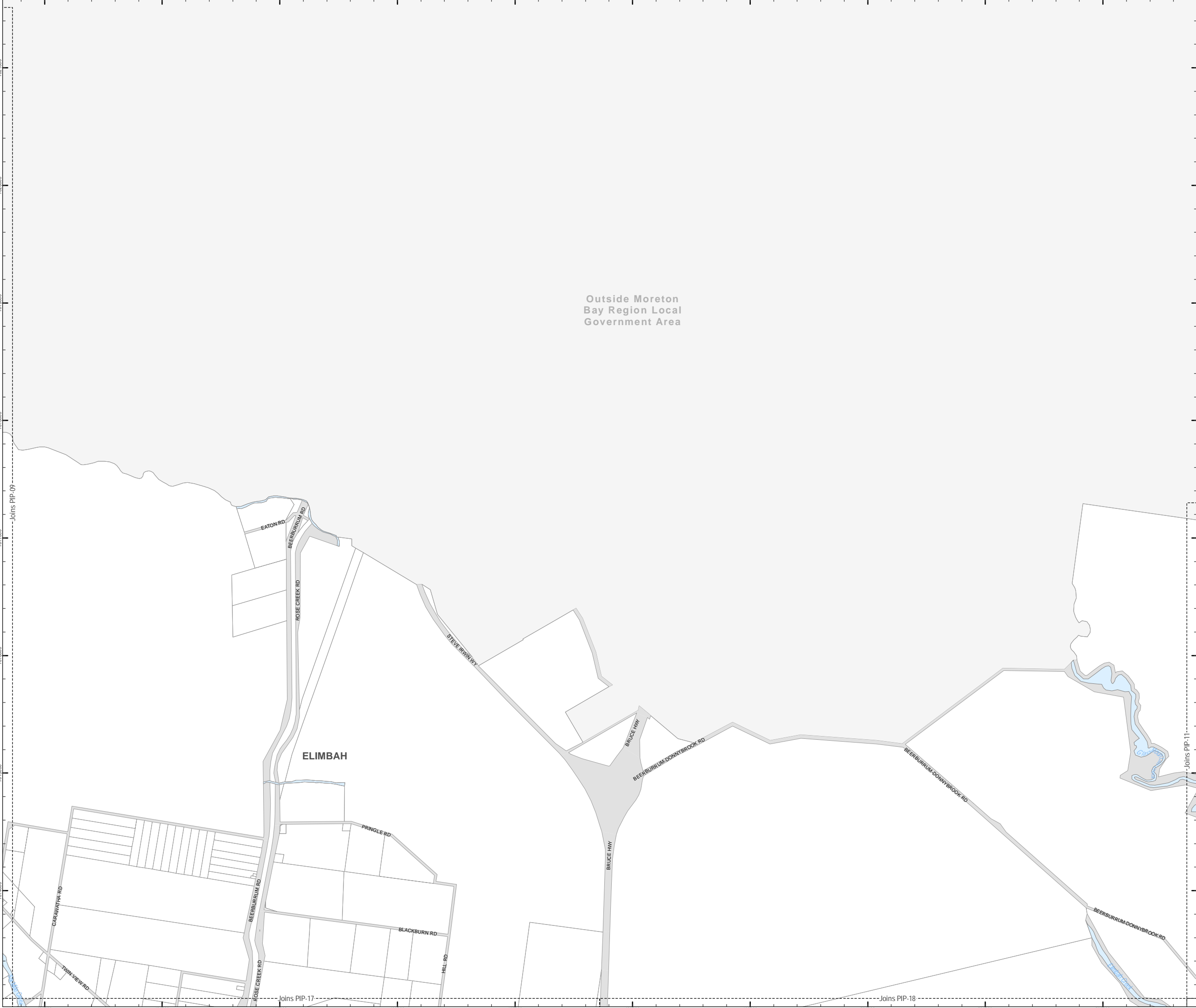
Infrastructure Charges Resolution
Version 15 June 2015

0 400 800 1,200 Metres
SCALE (A3): 1:30,000
N
Date Produced: 16 June 2015
Projection: Map Grid of Australia, Zone 56
Horizontal Datum: Geocentric Datum of Australia 1994

© Copyright Moreton Bay Regional Council 2015
DISCLAIMER: Moreton Bay Regional Council supplies this map under the following conditions:- Mapping details are supplied from information contained in the Council's records which may have been furnished to the Council by other persons. Moreton Bay Regional Council gives no warranty or guarantee of any kind, expressed, implied, or statutory, to the correctness or accuracy of the map details or the degree of compliance with any Council standards in this matter. Persons making decisions with financial or legal implications must not rely upon the map details shown on this plan for the purpose of determining whether any particular facts or circumstances exist and the Moreton Bay Regional Council (and its officers and agents) expressly disclaims responsibility for any loss or damage suffered as a result of placing reliance upon this information.
DCDB is reproduced with the permission of the State of Queensland





ICR-10 PIA
ICR Map

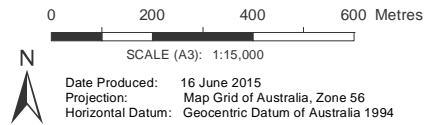


ICR_PIA_Farrell.mxd



-  Carto_DCDB_May2015
-  PIA Extent

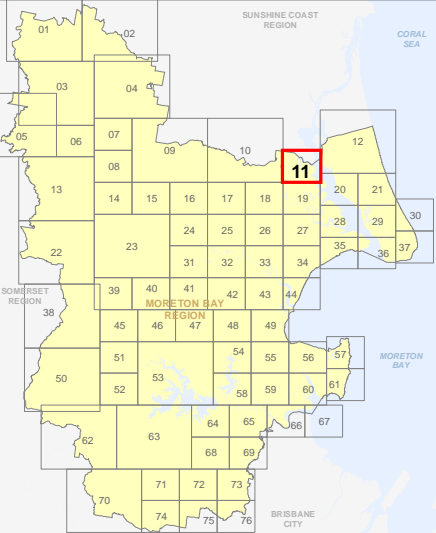
**Infrastructure Charges Resolution
Version 15 June 2015**



© Copyright Moreton Bay Regional Council 2015

DISCLAIMER: Moreton Bay Regional Council supplies this map under the following conditions:- Mapping details are supplied from information contained in the Council's records which may have been furnished to the Council by other persons. Moreton Bay Regional Council gives no warranty or guarantee of any kind, expressed, implied, or statutory, to the correctness or accuracy of the map details or the degree of compliance with any Council standards in this matter. Persons making decisions with financial or legal implications must not rely upon the map details shown on this plan for the purpose of determining whether any particular facts or circumstances exist and the Moreton Bay Regional Council (and its officers and agents) expressly disclaims responsibility for any loss or damage suffered as a result of placing reliance upon this information.

DCDB is reproduced with the permission of the State of Queensland



**ICR-11 PIA
ICR Map**

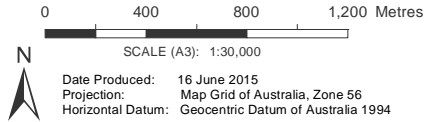
ICR_PIA_Farleft.mxd



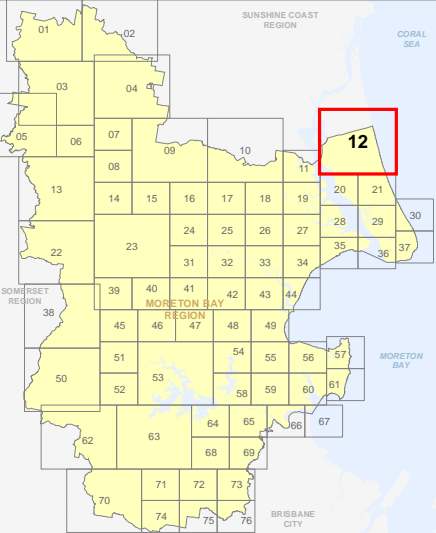
INFRASTRUCTURE CHARGES RESOLUTION
PRIORITY INFRASTRUCTURE AREA

- Carto_DCDB_May2015
- PIA Extent

Infrastructure Charges Resolution
Version 15 June 2015



© Copyright Moreton Bay Regional Council 2015
DISCLAIMER: Moreton Bay Regional Council supplies this map under the following conditions:- Mapping details are supplied from information contained in the Council's records which may have been furnished to the Council by other persons. Moreton Bay Regional Council gives no warranty or guarantee of any kind, expressed, implied, or statutory, to the correctness or accuracy of the map details or the degree of compliance with any Council standards in this matter. Persons making decisions with financial or legal implications must not rely upon the map details shown on this plan for the purpose of determining whether any particular facts or circumstances exist and the Moreton Bay Regional Council (and its officers and agents) expressly disclaims responsibility for any loss or damage suffered as a result of placing reliance upon this information.
DCDB is reproduced with the permission of the State of Queensland



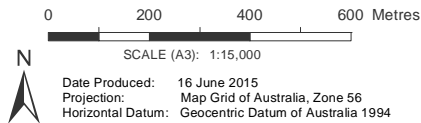
ICR-12 PIA
ICR Map



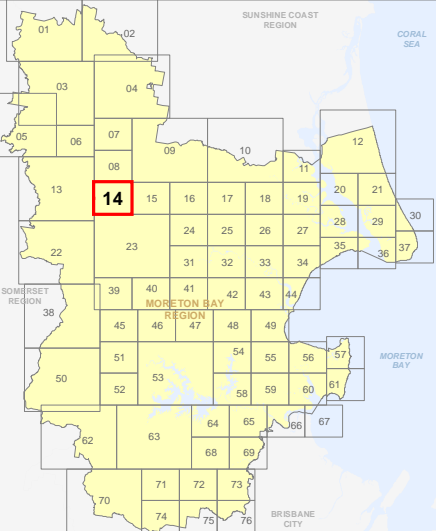
INFRASTRUCTURE CHARGES RESOLUTION
PRIORITY INFRASTRUCTURE AREA

- Carto_DCDB_May2015
PIA Extent

Infrastructure Charges Resolution
Version 15 June 2015





© Copyright Moreton Bay Regional Council 2015
DISCLAIMER: Moreton Bay Regional Council supplies this map under the following conditions:- Mapping details are supplied from information contained in the Council's records which may have been furnished to the Council by other persons. Moreton Bay Regional Council gives no warranty or guarantee of any kind, expressed, implied, or statutory, to the correctness or accuracy of the map details or the degree of compliance with any Council standards in this matter. Persons making decisions with financial or legal implications must not rely upon the map details shown on this plan for the purpose of determining whether any particular facts or circumstances exist and the Moreton Bay Regional Council (and its officers and agents) expressly disclaims responsibility for any loss or damage suffered as a result of placing reliance upon this information.
DCDB is reproduced with the permission of the State of Queensland

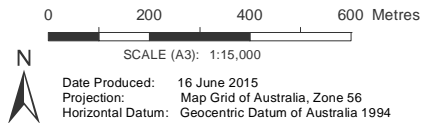


ICR-14 PIA
ICR Map

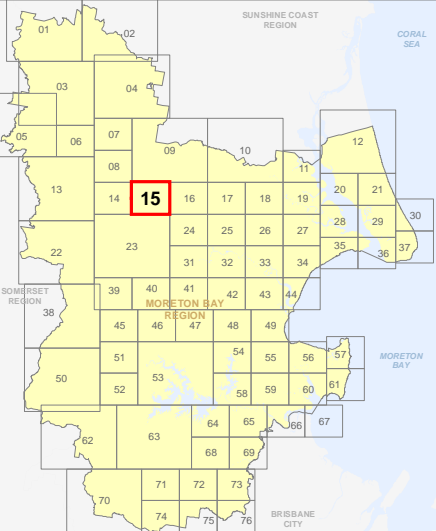


-  Carto_DCDB_May2015
-  PIA Extent

**Infrastructure Charges Resolution
Version 15 June 2015**



© Copyright Moreton Bay Regional Council 2015
DISCLAIMER: Moreton Bay Regional Council supplies this map under the following conditions:- Mapping details are supplied from information contained in the Council's records which may have been furnished to the Council by other persons. Moreton Bay Regional Council gives no warranty or guarantee of any kind, expressed, implied, or statutory, to the correctness or accuracy of the map details or the degree of compliance with any Council standards in this matter. Persons making decisions with financial or legal implications must not rely upon the map details shown on this plan for the purpose of determining whether any particular facts or circumstances exist and the Moreton Bay Regional Council (and its officers and agents) expressly disclaims responsibility for any loss or damage suffered as a result of placing reliance upon this information.
DCDB is reproduced with the permission of the State of Queensland



**ICR-15 PIA
ICR Map**

ICR_PIA_Extent.mxd



- Carto_DCDB_May2015
- PIA Extent

Infrastructure Charges Resolution
Version 15 June 2015

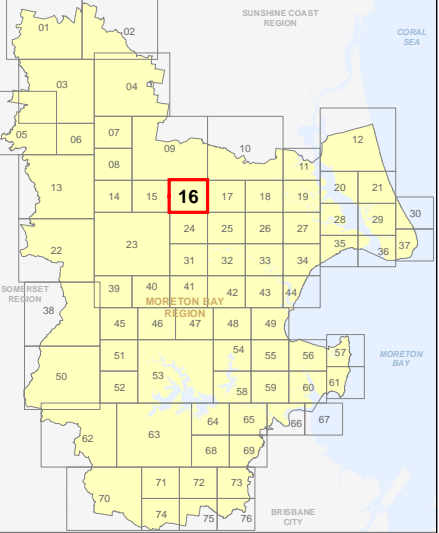
0 200 400 600 Metres

SCALE (A3): 1:15,000

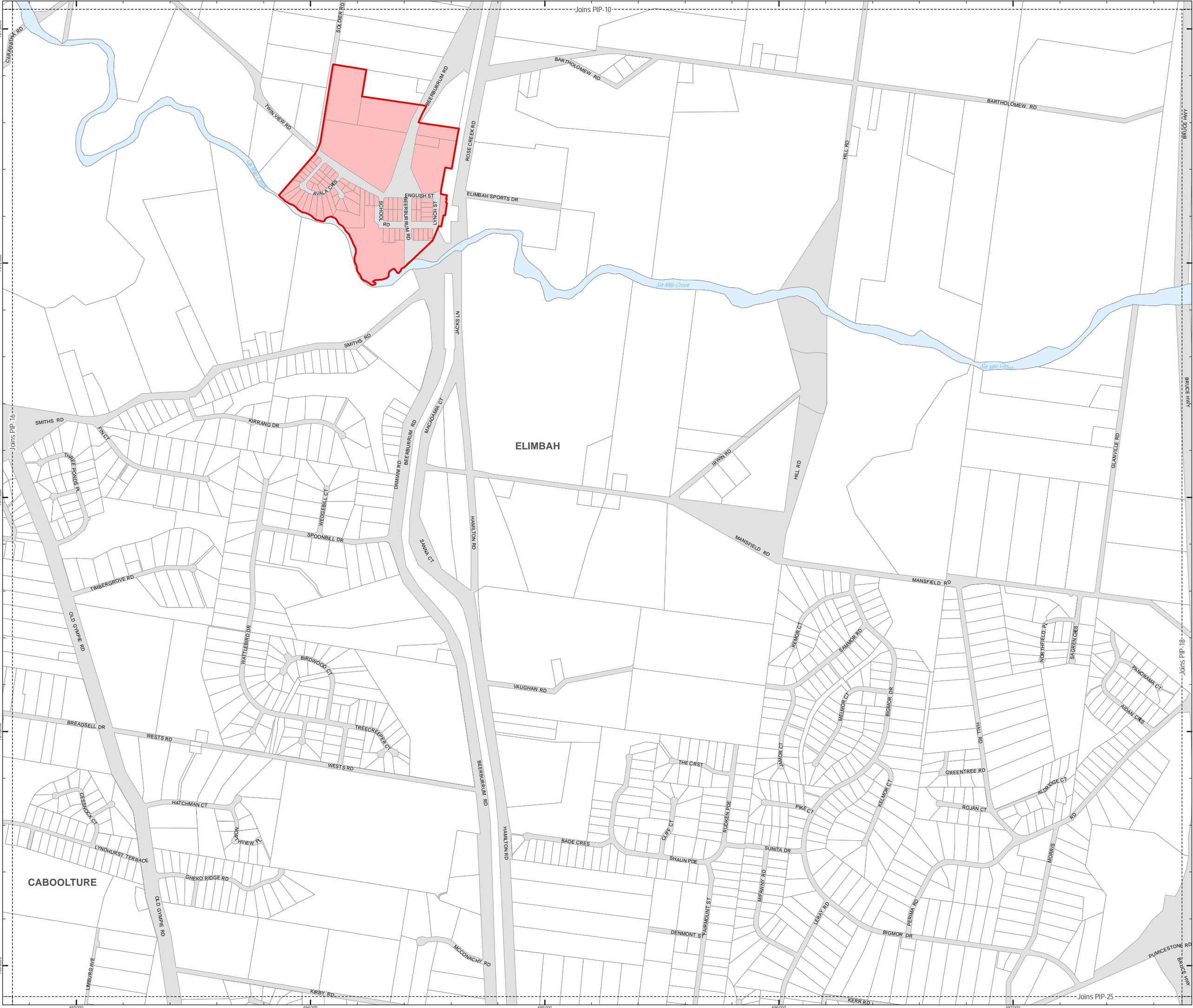
N

Date Produced: 16 June 2015
Projection: Map Grid of Australia, Zone 56
Horizontal Datum: Geocentric Datum of Australia 1994

© Copyright Moreton Bay Regional Council 2015
DISCLAIMER: Moreton Bay Regional Council supplies this map under the following conditions:- Mapping details are supplied from information contained in the Council's records which may have been furnished to the Council by other persons. Moreton Bay Regional Council gives no warranty or guarantee of any kind, expressed, implied, or statutory, to the correctness or accuracy of the map details or the degree of compliance with any Council standards in this matter. Persons making decisions with financial or legal implications must not rely upon the map details shown on this plan for the purpose of determining whether any particular facts or circumstances exist and the Moreton Bay Regional Council (and its officers and agents) expressly disclaims responsibility for any loss or damage suffered as a result of placing reliance upon this information.
DCDB is reproduced with the permission of the State of Queensland



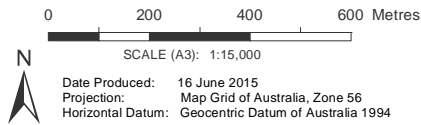
ICR-16 PIA
ICR Map



INFRASTRUCTURE CHARGES RESOLUTION
PRIORITY INFRASTRUCTURE AREA

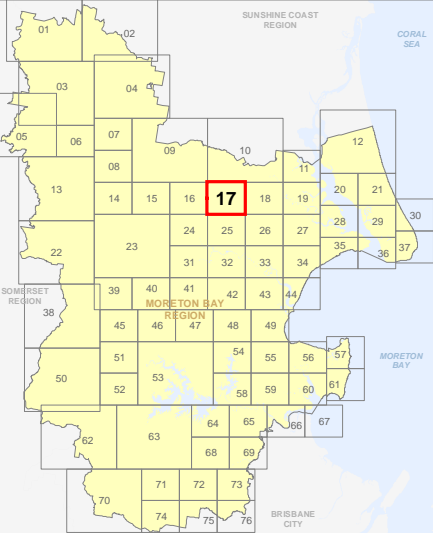
- Carto_DCDB_May2015
PIA Extent

Infrastructure Charges Resolution
Version 15 June 2015



Date Produced: 16 June 2015
Projection: Map Grid of Australia, Zone 56
Horizontal Datum: Geocentric Datum of Australia 1994

© Copyright Moreton Bay Regional Council 2015
DISCLAIMER: Moreton Bay Regional Council supplies this map under the following conditions:- Mapping details are supplied from information contained in the Council's records which may have been furnished to the Council by other persons. Moreton Bay Regional Council gives no warranty or guarantee of any kind, expressed, implied, or statutory, to the correctness or accuracy of the map details or the degree of compliance with any Council standards in this matter. Persons making decisions with financial or legal implications must not rely upon the map details shown on this plan for the purpose of determining whether any particular facts or circumstances exist and the Moreton Bay Regional Council (and its officers and agents) expressly disclaims responsibility for any loss or damage suffered as a result of placing reliance upon this information.
DCDB is reproduced with the permission of the State of Queensland



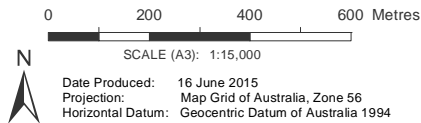
ICR-17 PIA
ICR Map



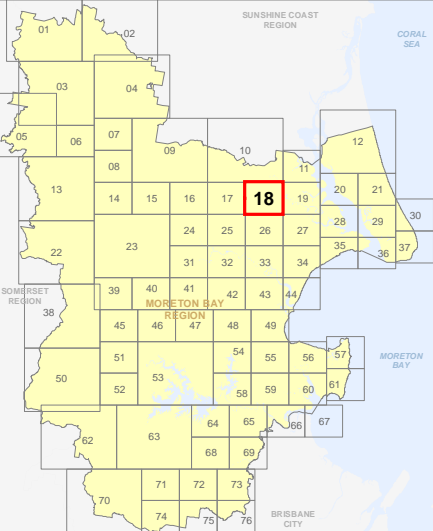
INFRASTRUCTURE CHARGES RESOLUTION
PRIORITY INFRASTRUCTURE AREA

- Carto_DCDB_May2015
- PIA Extent

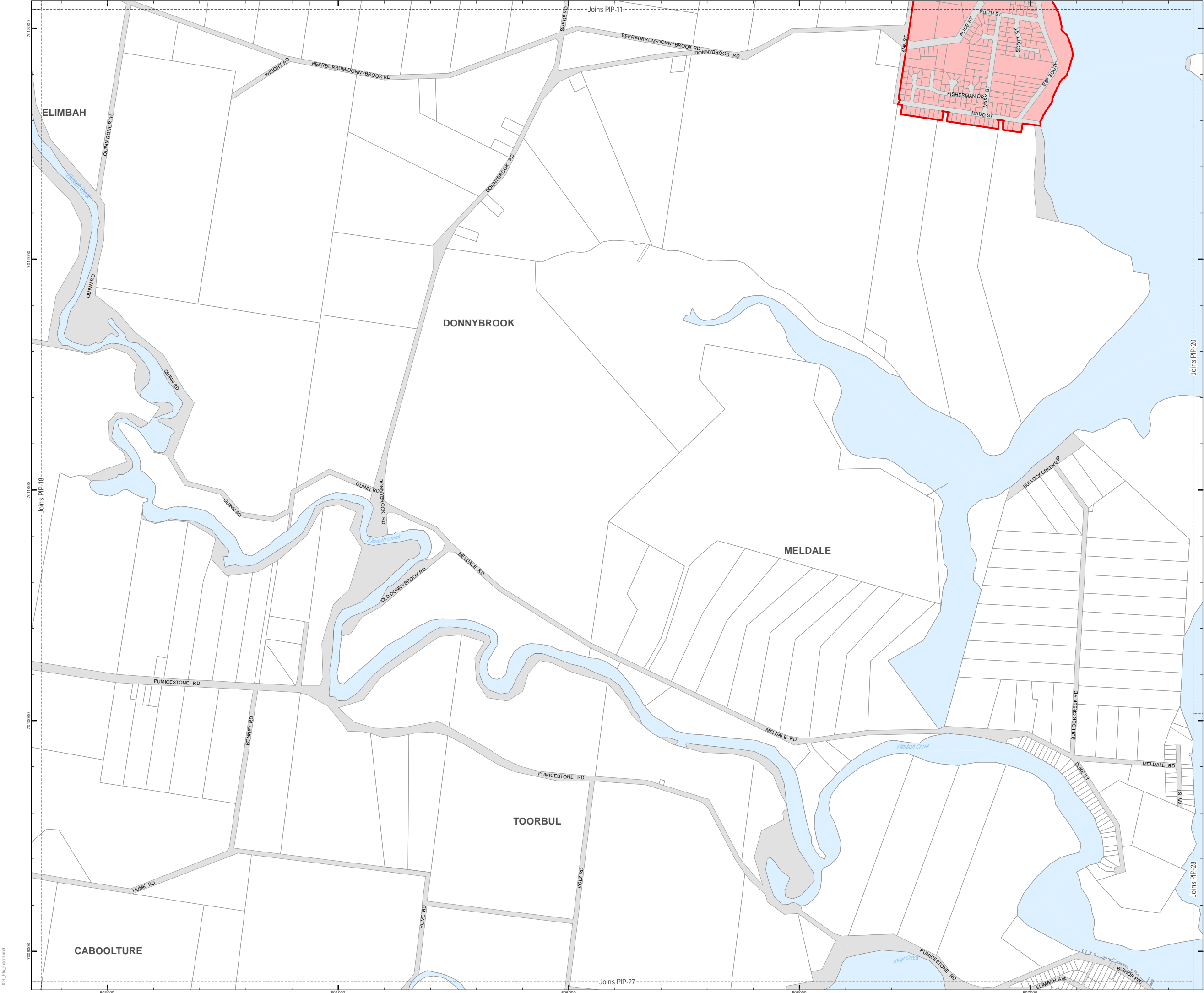
Infrastructure Charges Resolution
Version 15 June 2015



© Copyright Moreton Bay Regional Council 2015
DISCLAIMER: Moreton Bay Regional Council supplies this map under the following conditions:- Mapping details are supplied from information contained in the Council's records which may have been furnished to the Council by other persons. Moreton Bay Regional Council gives no warranty or guarantee of any kind, expressed, implied, or statutory, to the correctness or accuracy of the map details or the degree of compliance with any Council standards in this matter. Persons making decisions with financial or legal implications must not rely upon the map details shown on this plan for the purpose of determining whether any particular facts or circumstances exist and the Moreton Bay Regional Council (and its officers and agents) expressly disclaims responsibility for any loss or damage suffered as a result of placing reliance upon this information.
DCDB is reproduced with the permission of the State of Queensland



ICR-18 PIA
ICR Map



INFRASTRUCTURE CHARGES RESOLUTION
PRIORITY INFRASTRUCTURE AREA

- Carto_DCDB_May2015
PIA Extent

Infrastructure Charges Resolution
Version 15 June 2015

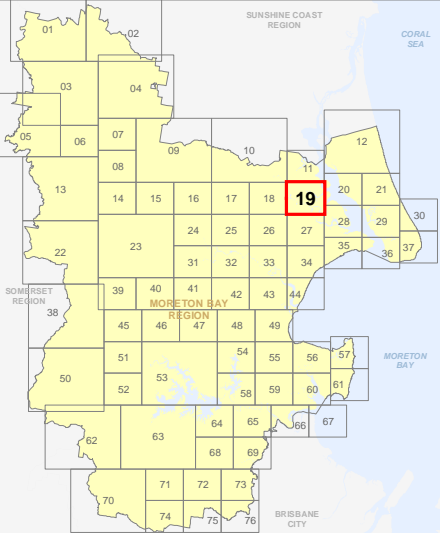
0 200 400 600 Metres



SCALE (A3): 1:15,000

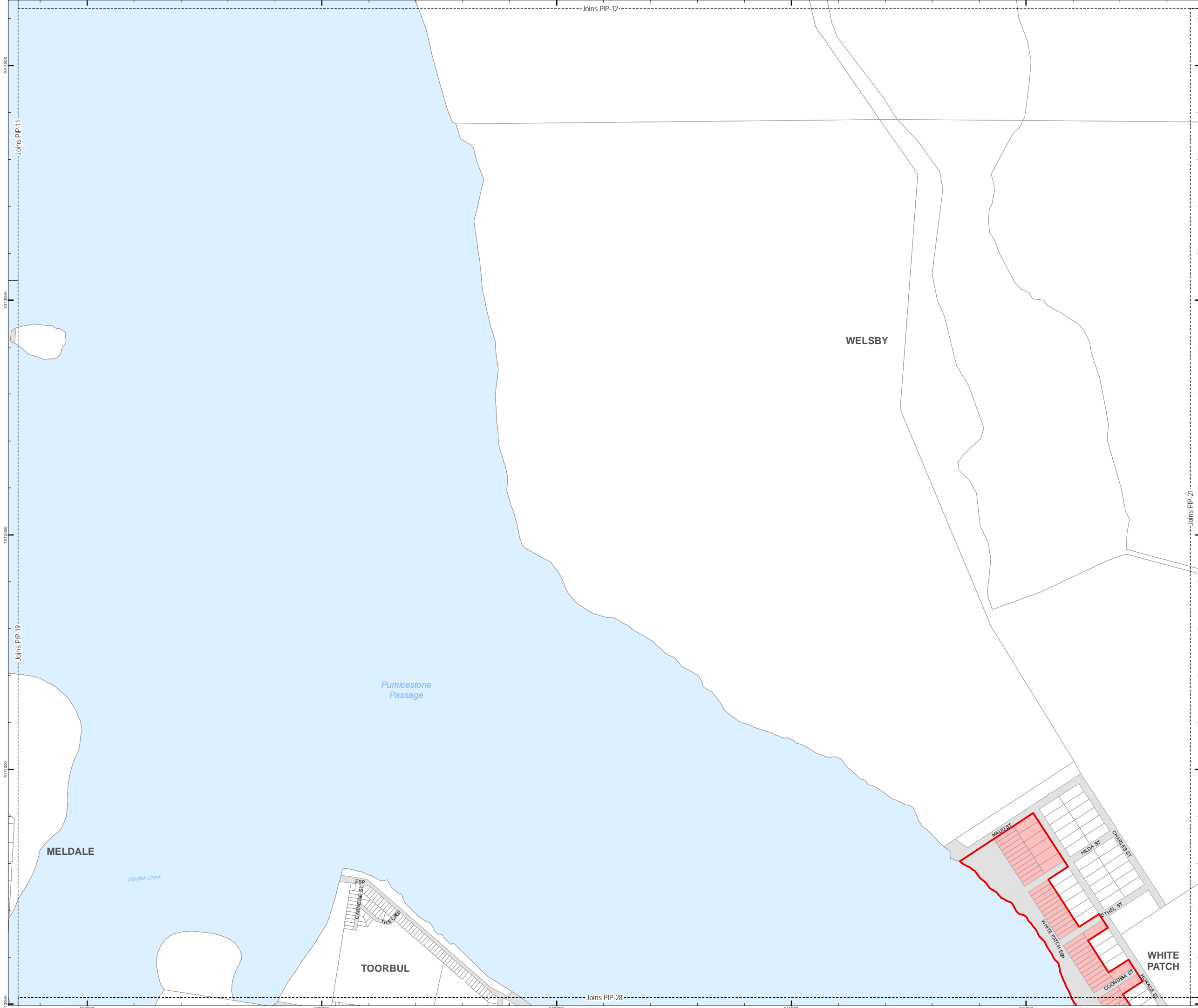
Date Produced: 16 June 2015
Projection: Map Grid of Australia, Zone 56
Horizontal Datum: Geocentric Datum of Australia 1994

© Copyright Moreton Bay Regional Council 2015
DISCLAIMER: Moreton Bay Regional Council supplies this map under the following conditions:- Mapping details are supplied from information contained in the Council's records which may have been furnished to the Council by other persons. Moreton Bay Regional Council gives no warranty or guarantee of any kind, expressed, implied, or statutory, to the correctness or accuracy of the map details or the degree of compliance with any Council standards in this matter. Persons making decisions with financial or legal implications must not rely upon the map details shown on this plan for the purpose of determining whether any particular facts or circumstances exist and the Moreton Bay Regional Council (and its officers and agents) expressly disclaims responsibility for any loss or damage suffered as a result of placing reliance upon this information.
DCDB is reproduced with the permission of the State of Queensland



ICR-19 PIA
ICR Map

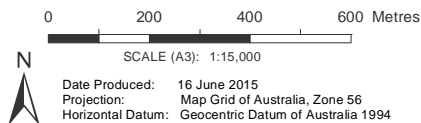
ICR_PIA_FarEast.mxd



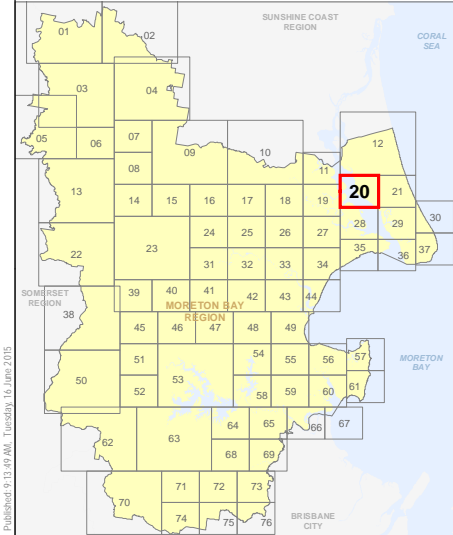
INFRASTRUCTURE CHARGES RESOLUTION
PRIORITY INFRASTRUCTURE AREA

- Carto_DCDB_May2015
- PIA Extent

Infrastructure Charges Resolution
Version 15 June 2015

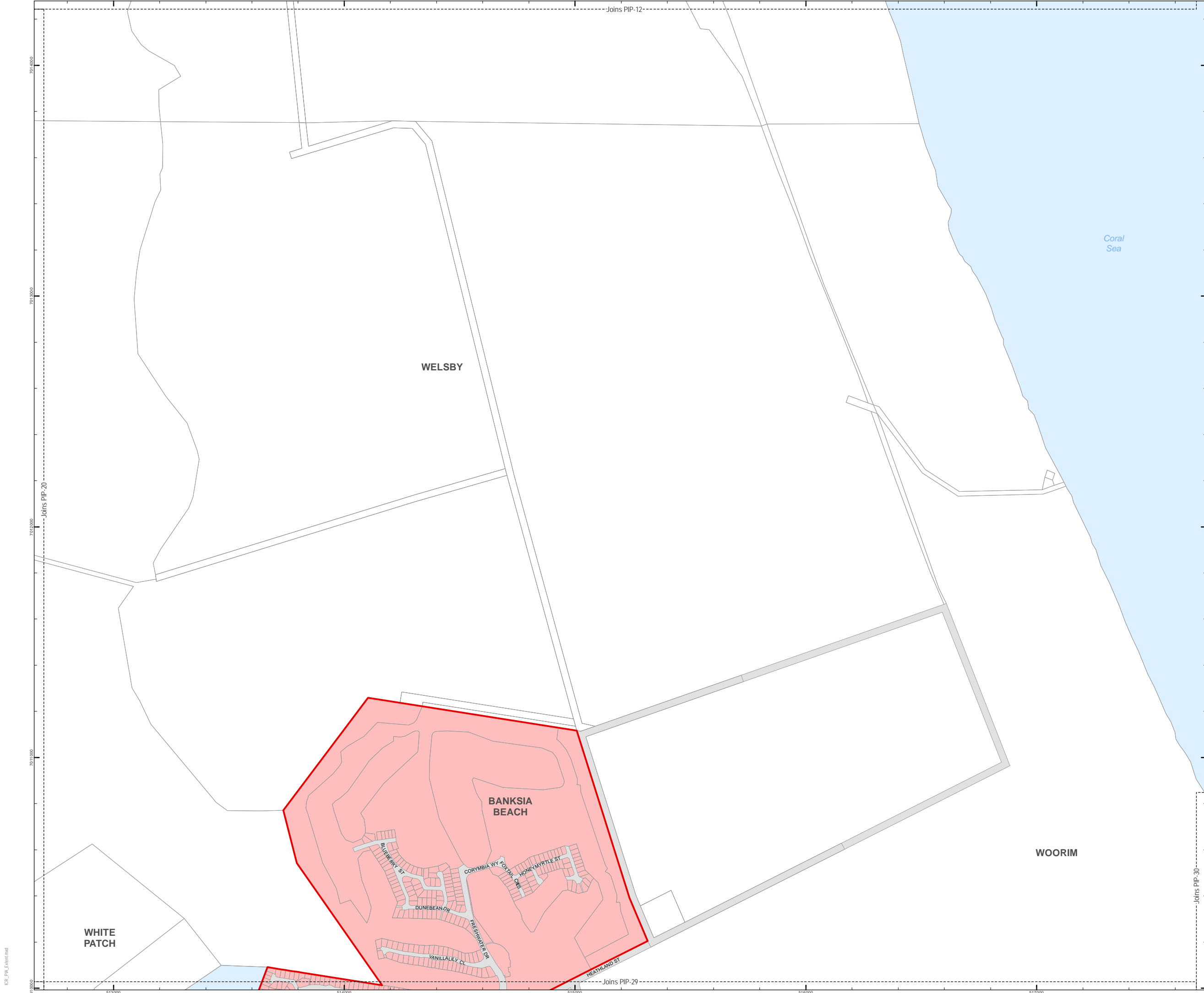


© Copyright Moreton Bay Regional Council 2015
DISCLAIMER: Moreton Bay Regional Council supplies this map under the following conditions:- Mapping details are supplied from information contained in the Council's records which may have been furnished to the Council by other persons. Moreton Bay Regional Council gives no warranty or guarantee of any kind, expressed, implied, or statutory, to the correctness or accuracy of the map details or the degree of compliance with any Council standards in this matter. Persons making decisions with financial or legal implications must not rely upon the map details shown on this plan for the purpose of determining whether any particular facts or circumstances exist and the Moreton Bay Regional Council (and its officers and agents) expressly disclaims responsibility for any loss or damage suffered as a result of placing reliance upon this information.
DCDB is reproduced with the permission of the State of Queensland



ICR-20 PIA
ICR Map

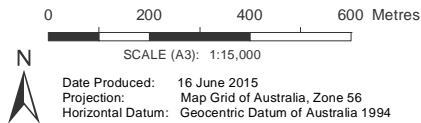
Please Note: Do Not Print using "Page Scaling: Fit to Printable Area", this will distort the scale of the map and impacts quality of text and linework. Please print using setup of A3 paper size and Landscape orientation, with "Page Scaling: None", and you will not see this message.



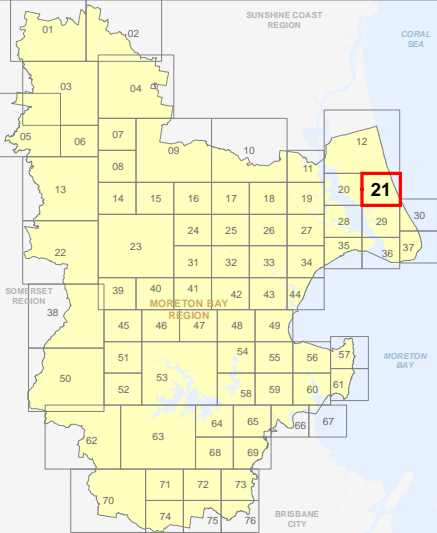
INFRASTRUCTURE CHARGES RESOLUTION
PRIORITY INFRASTRUCTURE AREA

- Carto_DCDB_May2015
PIA Extent

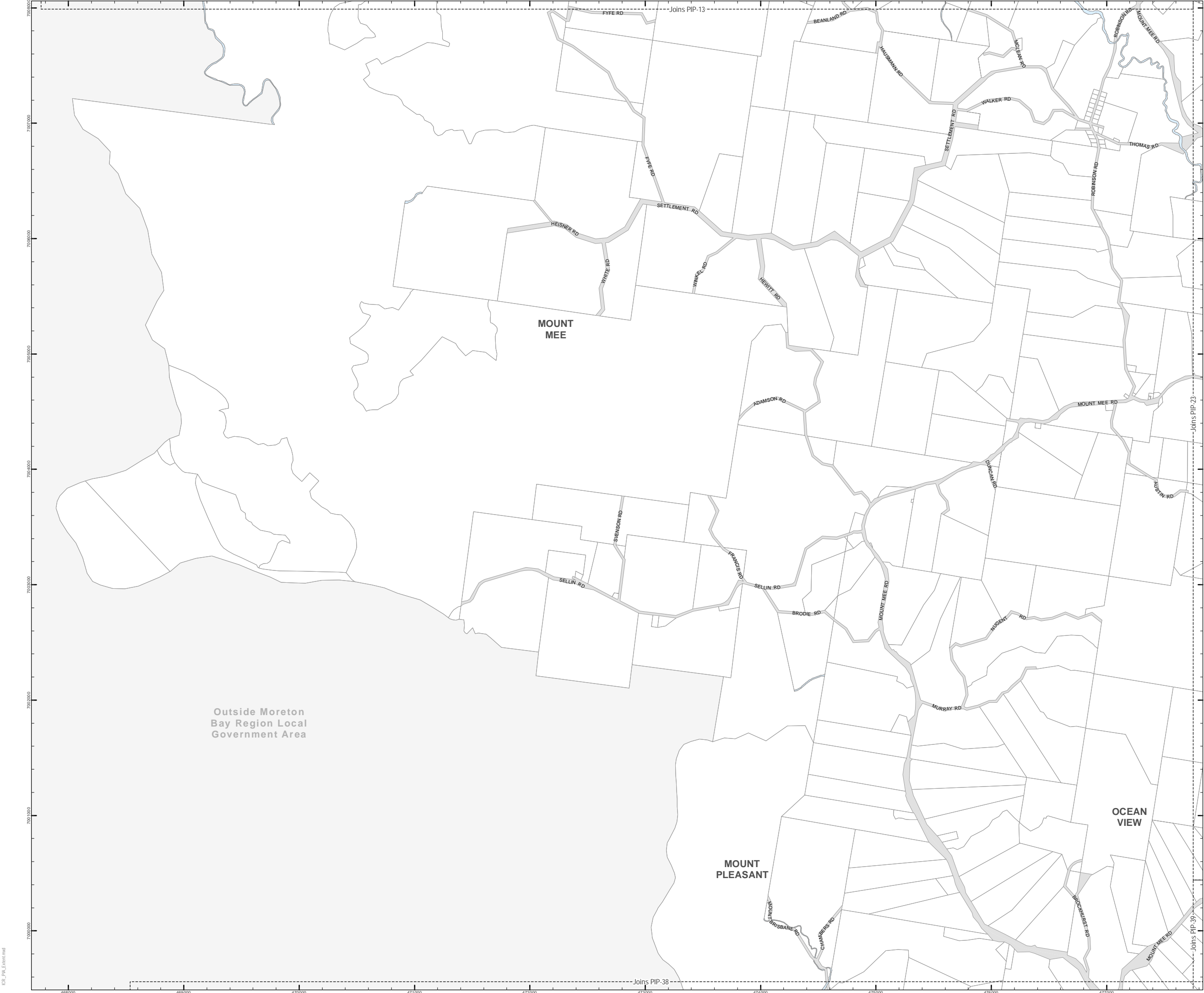
Infrastructure Charges Resolution
Version 15 June 2015



© Copyright Moreton Bay Regional Council 2015
DISCLAIMER: Moreton Bay Regional Council supplies this map under the following conditions:- Mapping details are supplied from information contained in the Council's records which may have been furnished to the Council by other persons. Moreton Bay Regional Council gives no warranty or guarantee of any kind, expressed, implied, or statutory, to the correctness or accuracy of the map details or the degree of compliance with any Council standards in this matter. Persons making decisions with financial or legal implications must not rely upon the map details shown on this plan for the purpose of determining whether any particular facts or circumstances exist and the Moreton Bay Regional Council (and its officers and agents) expressly disclaims responsibility for any loss or damage suffered as a result of placing reliance upon this information.
DCDB is reproduced with the permission of the State of Queensland



ICR-21 PIA
ICR Map



- Carto_DCDB_May2015
- PIA Extent

Infrastructure Charges Resolution
Version 15 June 2015

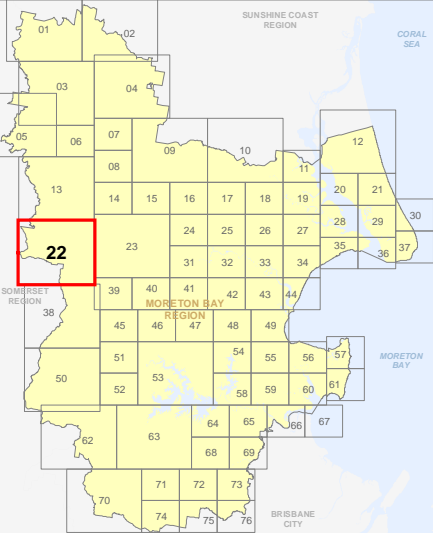
0 400 800 1,200 Metres



SCALE (A3): 1:30,000



Date Produced: 16 June 2015
Projection: Map Grid of Australia, Zone 56
Horizontal Datum: Geocentric Datum of Australia 1994

© Copyright Moreton Bay Regional Council 2015
DISCLAIMER: Moreton Bay Regional Council supplies this map under the following conditions:- Mapping details are supplied from information contained in the Council's records which may have been furnished to the Council by other persons. Moreton Bay Regional Council gives no warranty or guarantee of any kind, expressed, implied, or statutory, to the correctness or accuracy of the map details or the degree of compliance with any Council standards in this matter. Persons making decisions with financial or legal implications must not rely upon the map details shown on this plan for the purpose of determining whether any particular facts or circumstances exist and the Moreton Bay Regional Council (and its officers and agents) expressly disclaims responsibility for any loss or damage suffered as a result of placing reliance upon this information. DCDB is reproduced with the permission of the State of Queensland

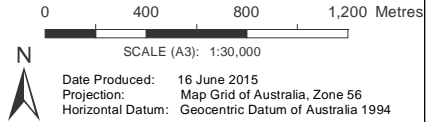


ICR_PIA_Extent.mxd

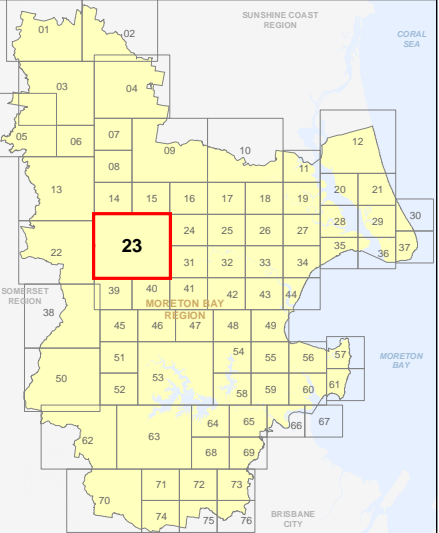


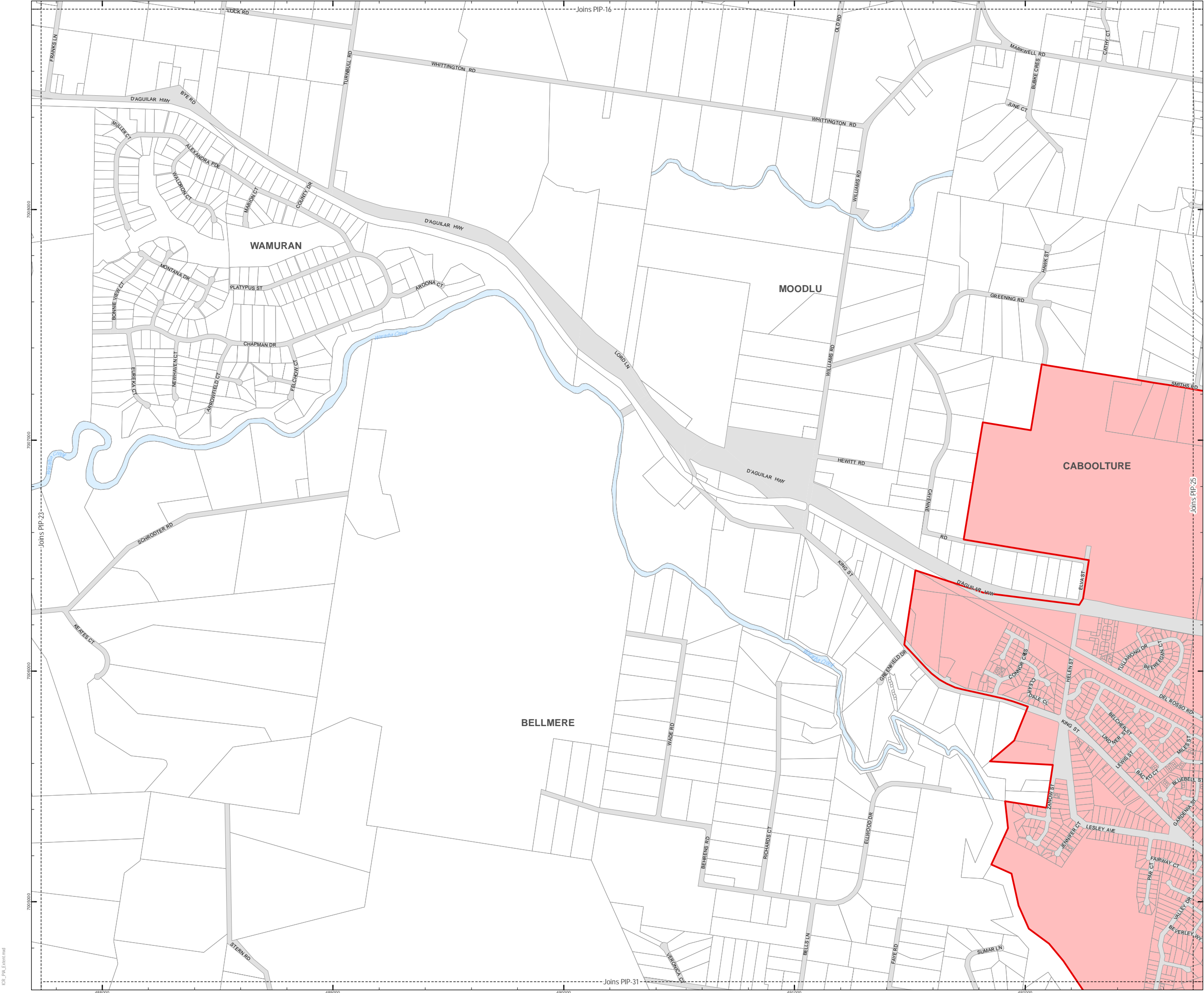
-  Carto_DCDB_May2015
-  PIA Extent

**Infrastructure Charges Resolution
Version 15 June 2015**



© Copyright Moreton Bay Regional Council 2015
DISCLAIMER: Moreton Bay Regional Council supplies this map under the following conditions:- Mapping details are supplied from information contained in the Council's records which may have been furnished to the Council by other persons. Moreton Bay Regional Council gives no warranty or guarantee of any kind, expressed, implied, or statutory, to the correctness or accuracy of the map details or the degree of compliance with any Council standards in this matter. Persons making decisions with financial or legal implications must not rely upon the map details shown on this plan for the purpose of determining whether any particular facts or circumstances exist and the Moreton Bay Regional Council (and its officers and agents) expressly disclaims responsibility for any loss or damage suffered as a result of placing reliance upon this information.
DCDB is reproduced with the permission of the State of Queensland





- Carto_DCDB_May2015
- PIA Extent

**Infrastructure Charges Resolution
Version 15 June 2015**

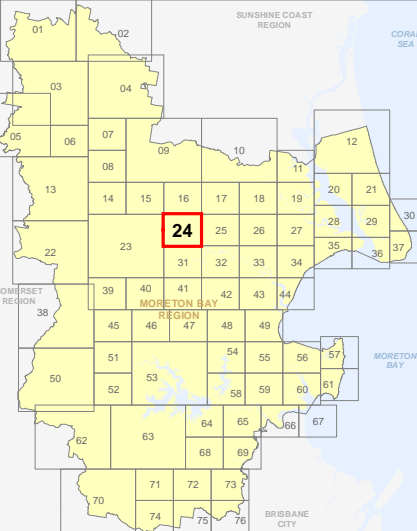
0 200 400 600 Metres

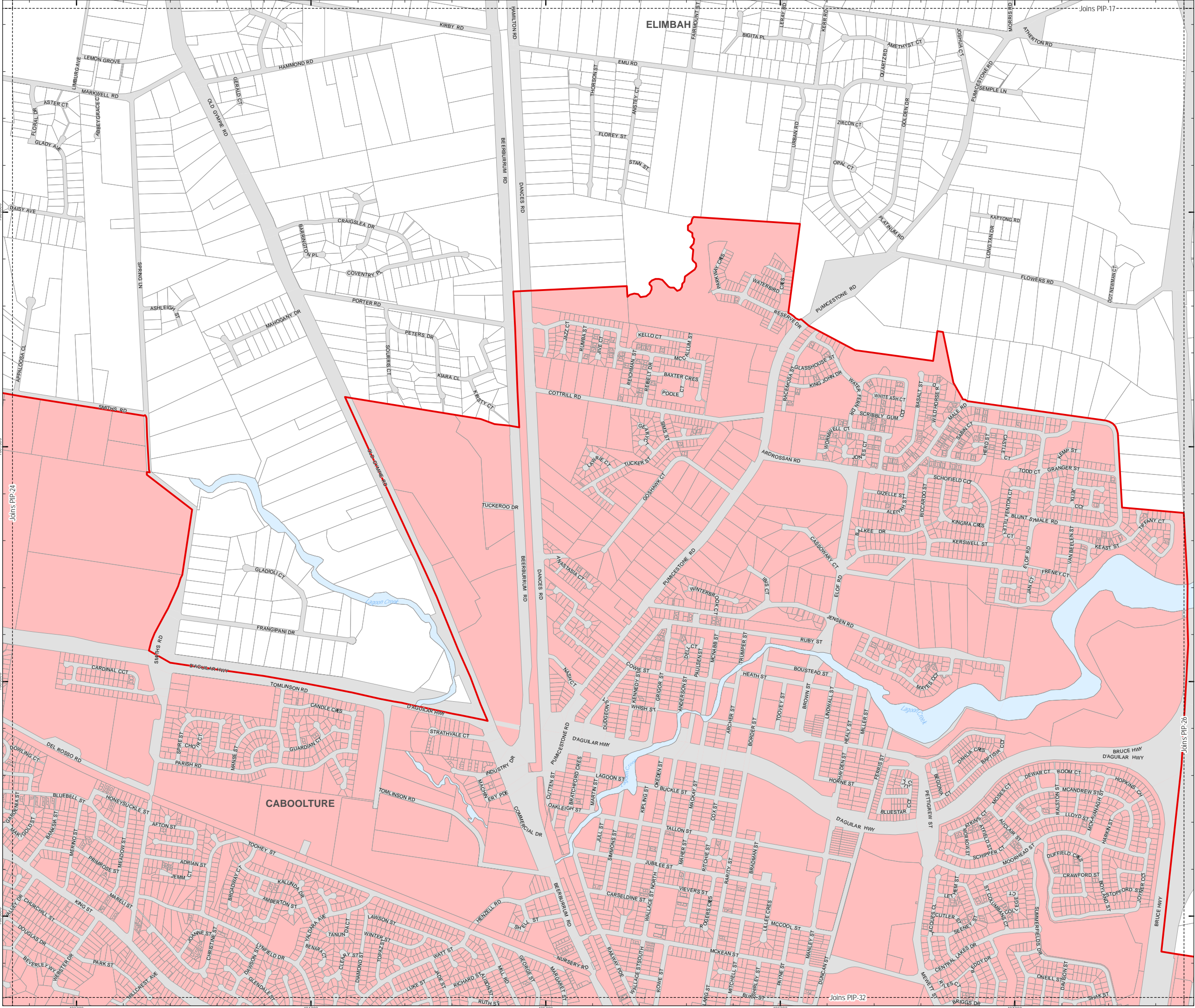


SCALE (A3): 1:15,000

Date Produced: 16 June 2015
Projection: Map Grid of Australia, Zone 56
Horizontal Datum: Geocentric Datum of Australia 1994

© Copyright Moreton Bay Regional Council 2015
DISCLAIMER: Moreton Bay Regional Council supplies this map under the following conditions:- Mapping details are supplied from information contained in the Council's records which may have been furnished to the Council by other persons. Moreton Bay Regional Council gives no warranty or guarantee of any kind, expressed, implied, or statutory, to the correctness or accuracy of the map details or the degree of compliance with any Council standards in this matter. Persons making decisions with financial or legal implications must not rely upon the map details shown on this plan for the purpose of determining whether any particular facts or circumstances exist and the Moreton Bay Regional Council (and its officers and agents) expressly disclaims responsibility for any loss or damage suffered as a result of placing reliance upon this information.
DCDB is reproduced with the permission of the State of Queensland





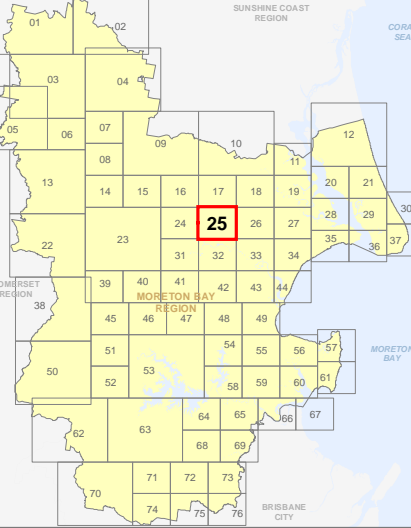
INFRASTRUCTURE CHARGES RESOLUTION
PRIORITY INFRASTRUCTURE AREA

- Carto_DCDB_May2015
- PIA Extent

Infrastructure Charges Resolution
Version 15 June 2015

0 200 400 600 Metres
SCALE (A3): 1:15,000
Date Produced: 16 June 2015
Projection: Map Grid of Australia, Zone 56
Horizontal Datum: Geocentric Datum of Australia 1994

© Copyright Moreton Bay Regional Council 2015
DISCLAIMER: Moreton Bay Regional Council supplies this map under the following conditions:- Mapping details are supplied from information contained in the Council's records which may have been furnished to the Council by other persons. Moreton Bay Regional Council gives no warranty or guarantee of any kind, expressed, implied, or statutory, to the correctness or accuracy of the map details or the degree of compliance with any Council standards in this matter. Persons making decisions with financial or legal implications must not rely upon the map details shown on this plan for the purpose of determining whether any particular facts or circumstances exist and the Moreton Bay Regional Council (and its officers and agents) expressly disclaims responsibility for any loss or damage suffered as a result of placing reliance upon this information.
DCDB is reproduced with the permission of the State of Queensland

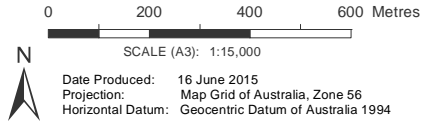




INFRASTRUCTURE CHARGES RESOLUTION
PRIORITY INFRASTRUCTURE AREA

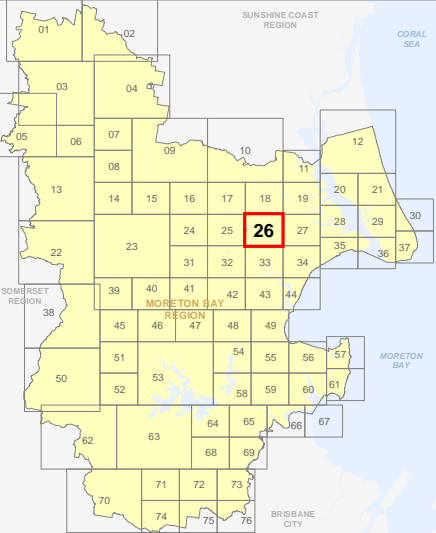
- Carto_DCDB_May2015
- PIA Extent

Infrastructure Charges Resolution
Version 15 June 2015

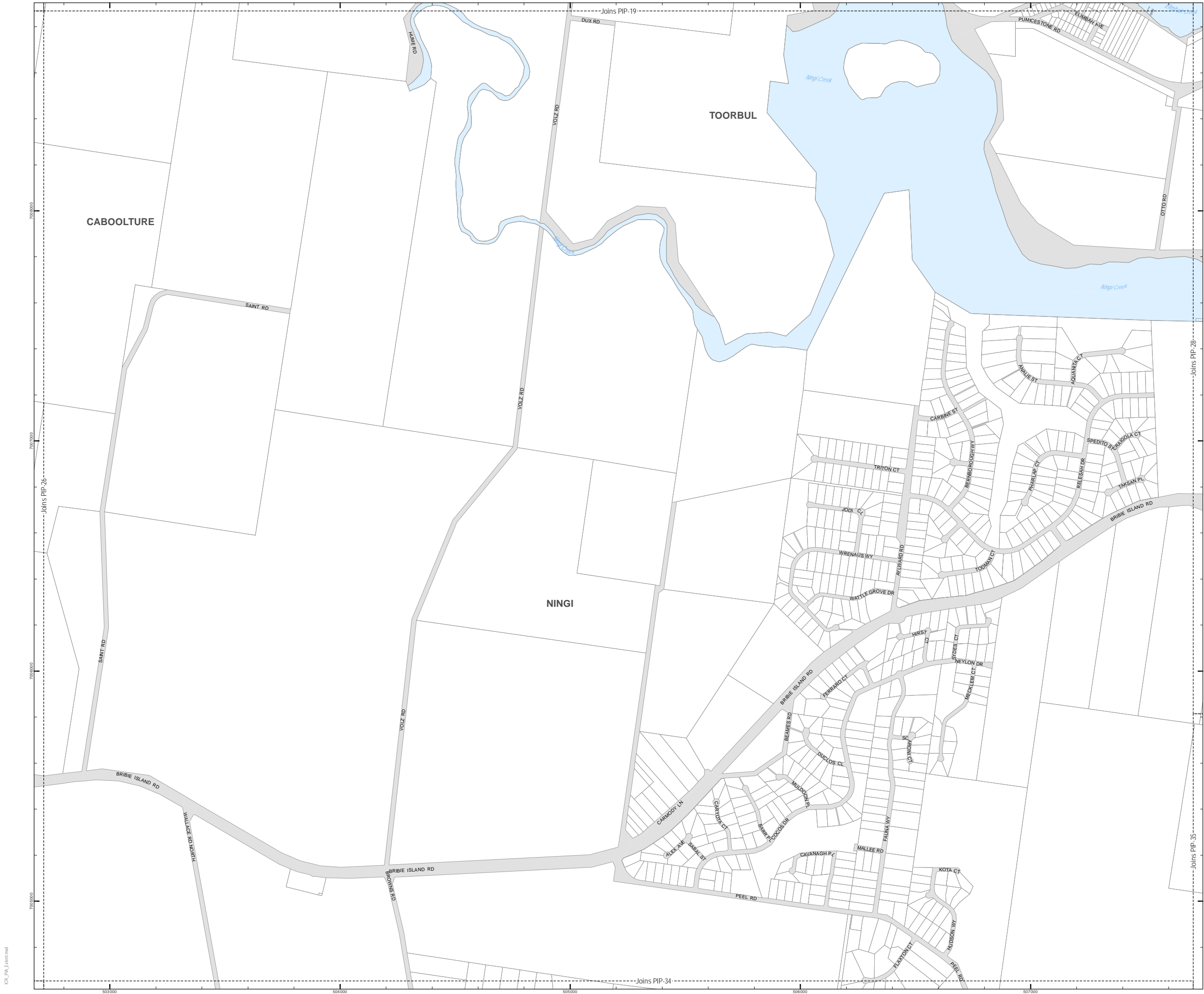


Date Produced: 16 June 2015
Projection: Map Grid of Australia, Zone 56
Horizontal Datum: Geocentric Datum of Australia 1994

© Copyright Moreton Bay Regional Council 2015
DISCLAIMER: Moreton Bay Regional Council supplies this map under the following conditions:- Mapping details are supplied from information contained in the Council's records which may have been furnished to the Council by other persons. Moreton Bay Regional Council gives no warranty or guarantee of any kind, expressed, implied, or statutory, to the correctness or accuracy of the map details or the degree of compliance with any Council standards in this matter. Persons making decisions with financial or legal implications must not rely upon the map details shown on this plan for the purpose of determining whether any particular facts or circumstances exist and the Moreton Bay Regional Council (and its officers and agents) expressly disclaims responsibility for any loss or damage suffered as a result of placing reliance upon this information.
DCDB is reproduced with the permission of the State of Queensland



ICR-26 PIA
ICR Map

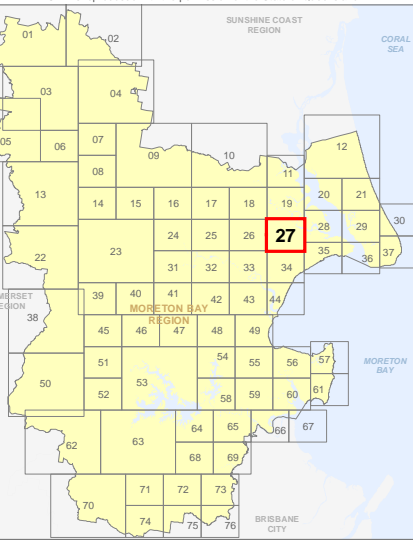


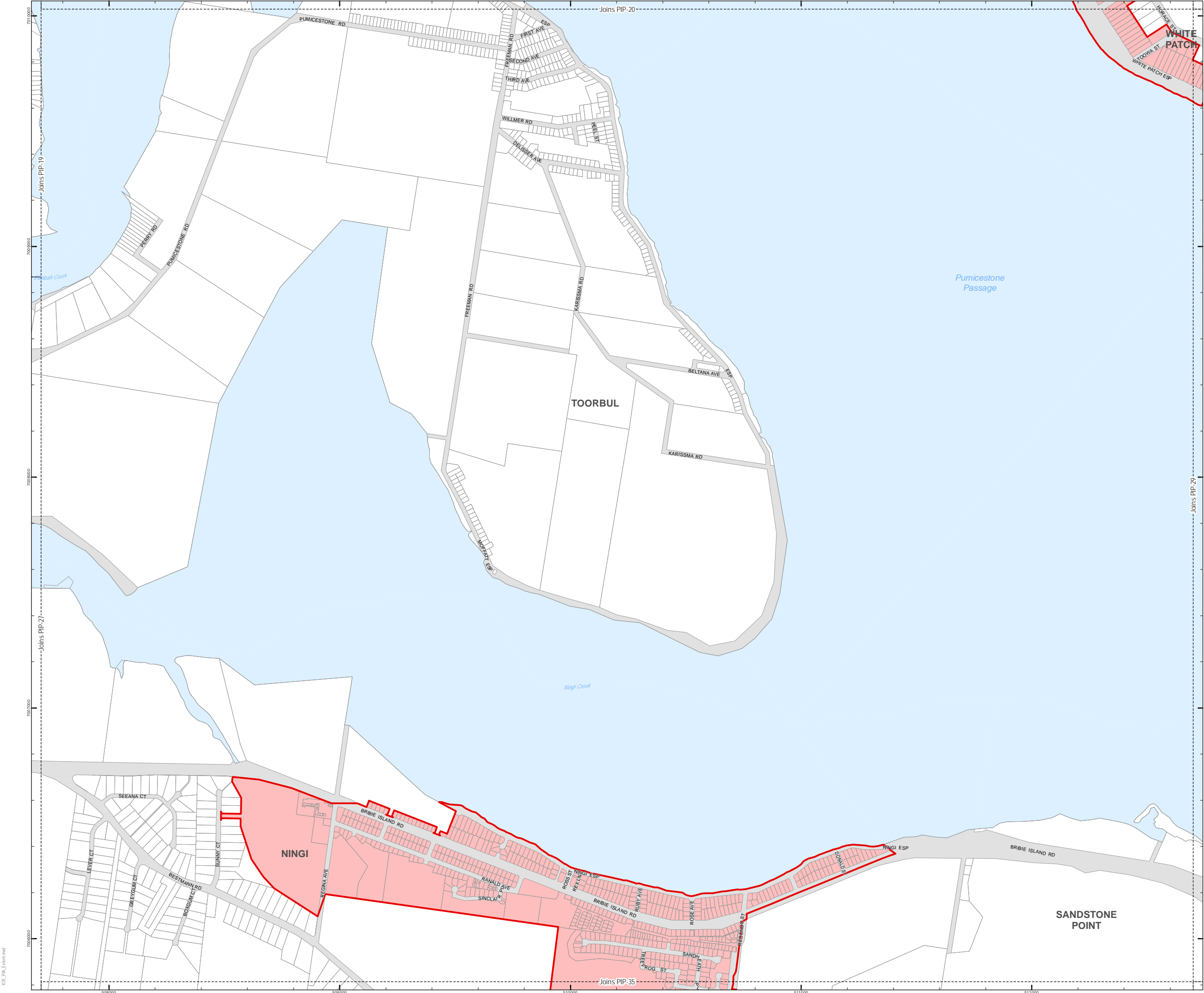
- Carto_DCDB_May2015
- PIA Extent

**Infrastructure Charges Resolution
Version 15 June 2015**

0 200 400 600 Metres
SCALE (A3): 1:15,000
N
Date Produced: 16 June 2015
Projection: Map Grid of Australia, Zone 56
Horizontal Datum: Geocentric Datum of Australia 1994

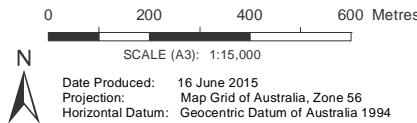
© Copyright Moreton Bay Regional Council 2015
DISCLAIMER: Moreton Bay Regional Council supplies this map under the following conditions:- Mapping details are supplied from information contained in the Council's records which may have been furnished to the Council by other persons. Moreton Bay Regional Council gives no warranty or guarantee of any kind, expressed, implied, or statutory, to the correctness or accuracy of the map details or the degree of compliance with any Council standards in this matter. Persons making decisions with financial or legal implications must not rely upon the map details shown on this plan for the purpose of determining whether any particular facts or circumstances exist and the Moreton Bay Regional Council (and its officers and agents) expressly disclaims responsibility for any loss or damage suffered as a result of placing reliance upon this information.
DCDB is reproduced with the permission of the State of Queensland



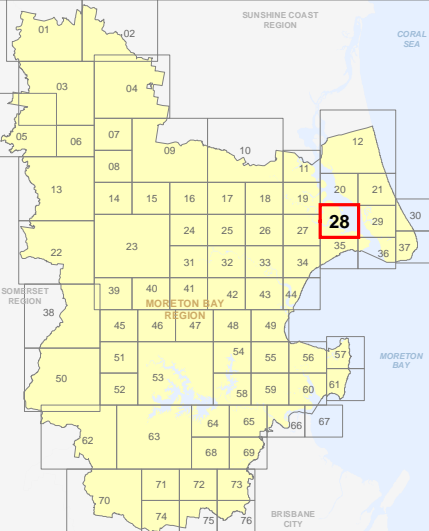


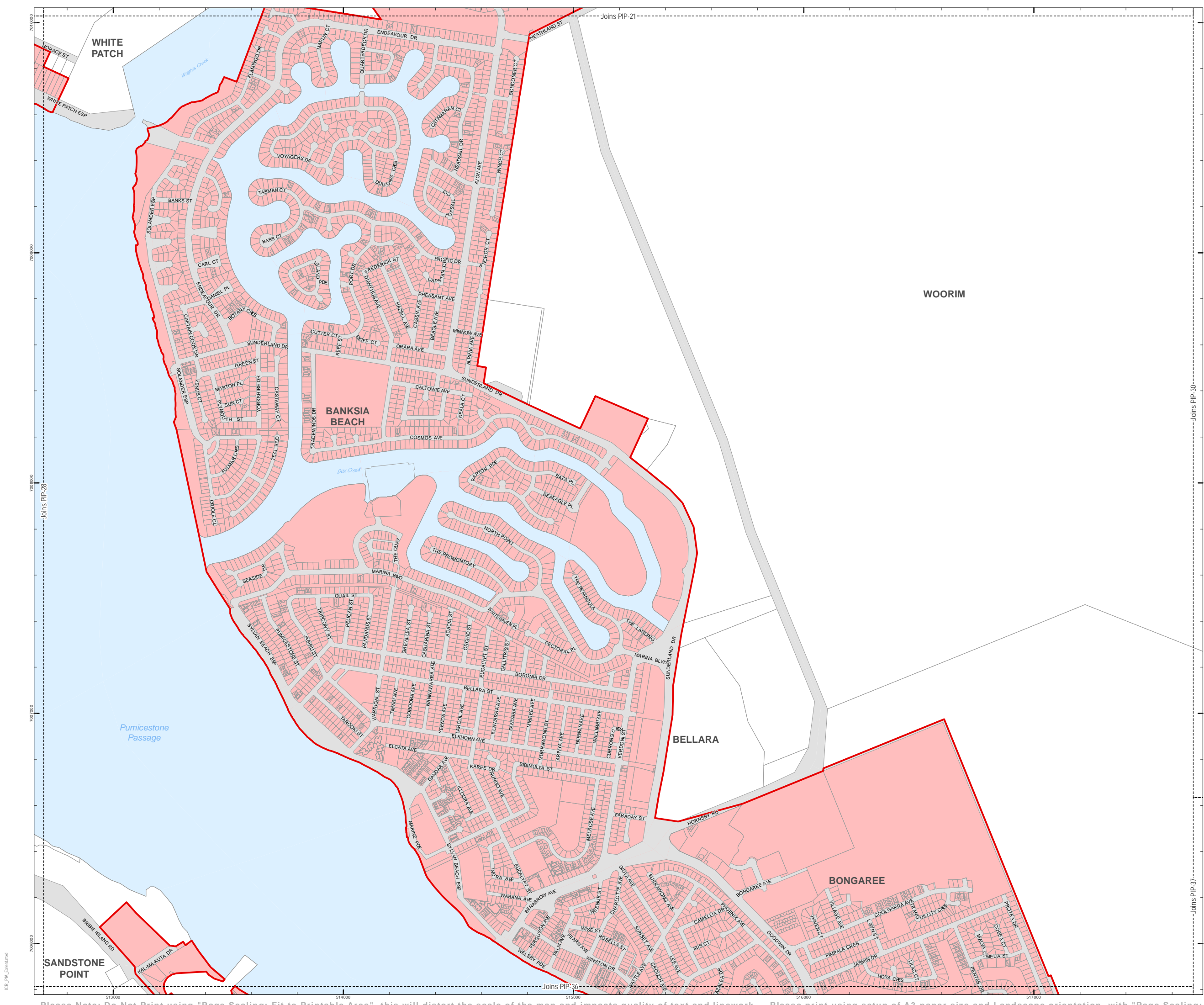
- Carto_DCDB_May2015
PIA Extent

Infrastructure Charges Resolution
Version 15 June 2015



© Copyright Moreton Bay Regional Council 2015
DISCLAIMER: Moreton Bay Regional Council supplies this map under the following conditions:- Mapping details are supplied from information contained in the Council's records which may have been furnished to the Council by other persons. Moreton Bay Regional Council gives no warranty or guarantee of any kind, expressed, implied, or statutory, to the correctness or accuracy of the map details or the degree of compliance with any Council standards in this matter. Persons making decisions with financial or legal implications must not rely upon the map details shown on this plan for the purpose of determining whether any particular facts or circumstances exist and the Moreton Bay Regional Council (and its officers and agents) expressly disclaims responsibility for any loss or damage suffered as a result of placing reliance upon this information.
DCDB is reproduced with the permission of the State of Queensland

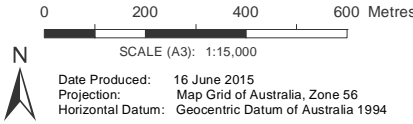




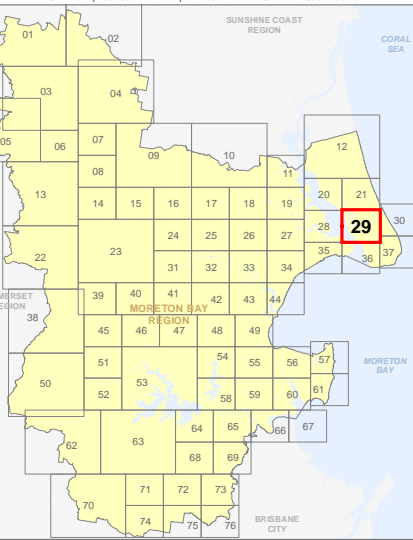
INFRASTRUCTURE CHARGES RESOLUTION
PRIORITY INFRASTRUCTURE AREA

- Carto_DCDB_May2015
- PIA Extent

Infrastructure Charges Resolution
Version 15 June 2015



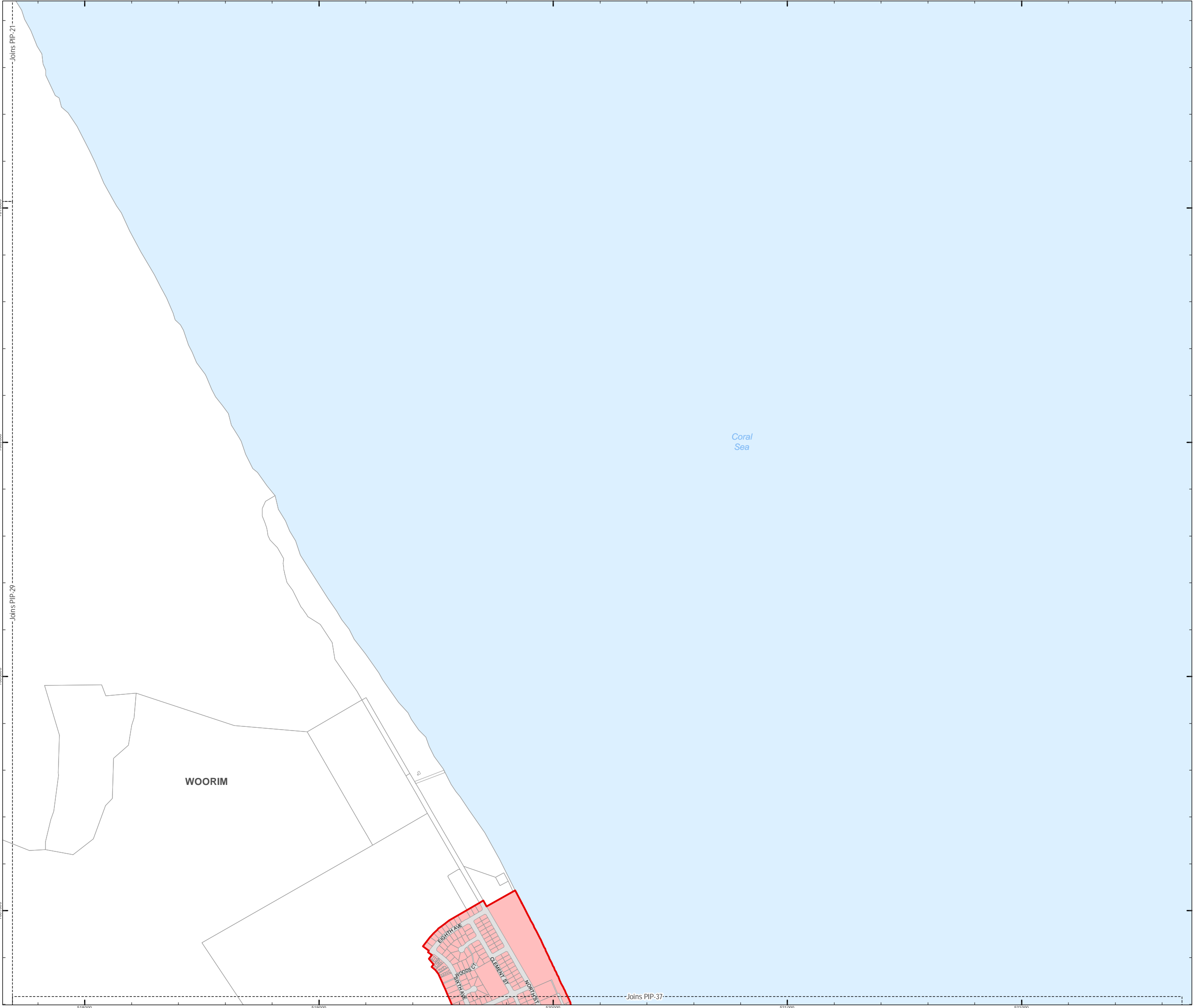
© Copyright Moreton Bay Regional Council 2015
DISCLAIMER: Moreton Bay Regional Council supplies this map under the following conditions:- Mapping details are supplied from information contained in the Council's records which may have been furnished to the Council by other persons. Moreton Bay Regional Council gives no warranty or guarantee of any kind, expressed, implied, or statutory, to the correctness or accuracy of the map details or the degree of compliance with any Council standards in this matter. Persons making decisions with financial or legal implications must not rely upon the map details shown on this plan for the purpose of determining whether any particular facts or circumstances exist and the Moreton Bay Regional Council (and its officers and agents) expressly disclaims responsibility for any loss or damage suffered as a result of placing reliance upon this information.
DCDB is reproduced with the permission of the State of Queensland





ICR-29 PIA
ICR Map

ICR_PIA_Extent.mxd

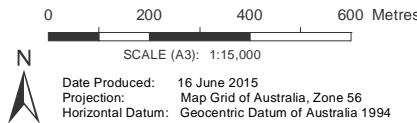
ICR_PIA_Extent.mxd



INFRASTRUCTURE CHARGES RESOLUTION
PRIORITY INFRASTRUCTURE AREA

-  Carto_DCDB_May2015
-  PIA Extent

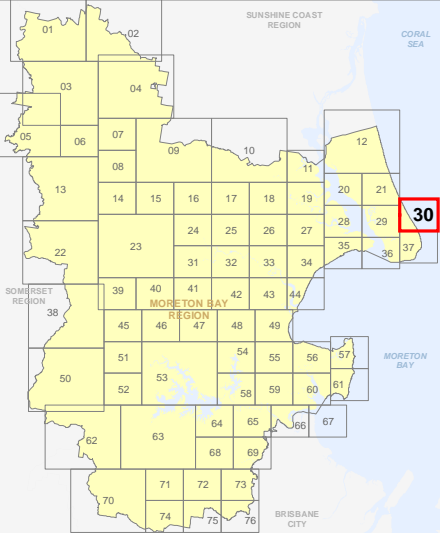
Infrastructure Charges Resolution
Version 15 June 2015



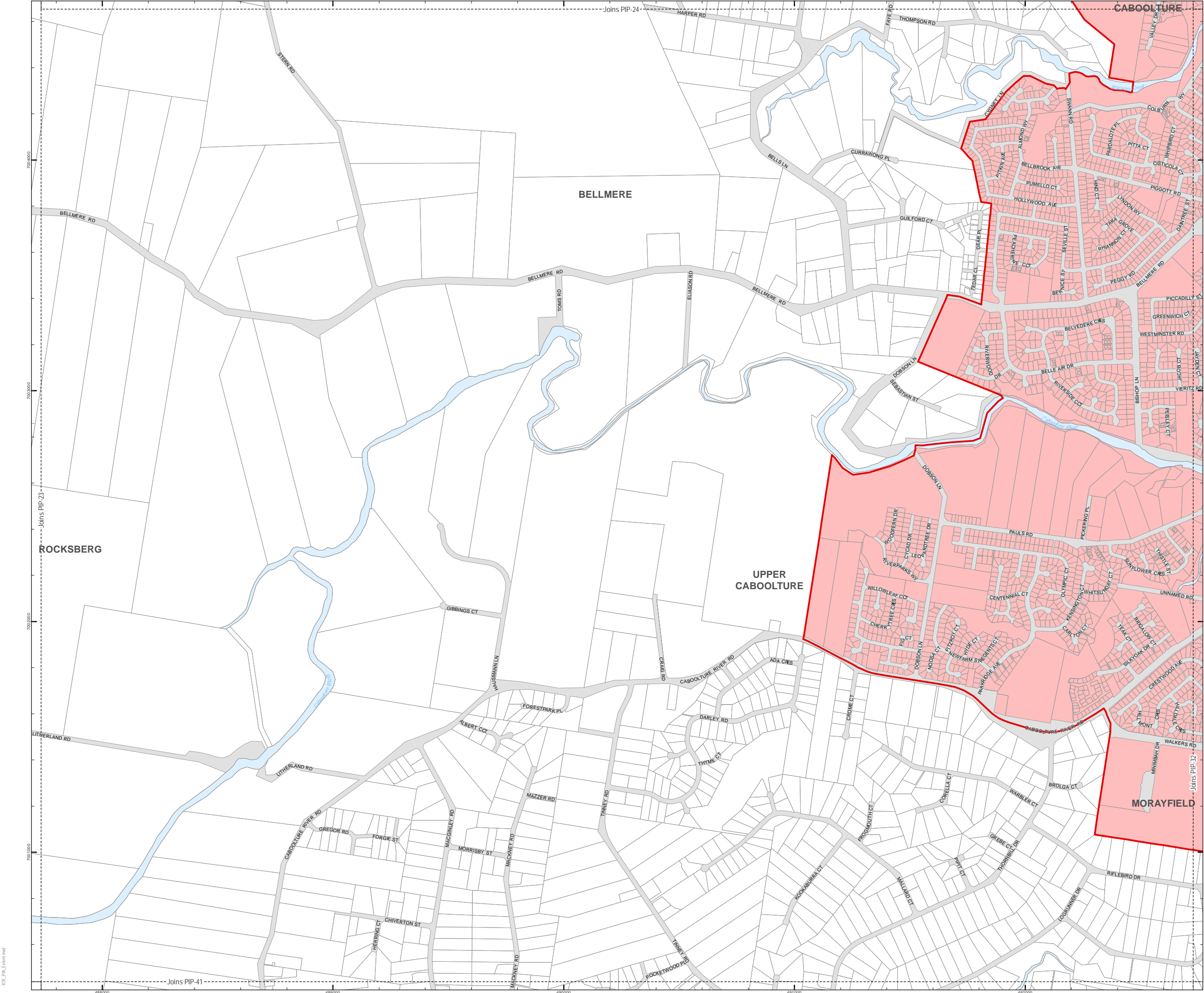
© Copyright Moreton Bay Regional Council 2015

DISCLAIMER: Moreton Bay Regional Council supplies this map under the following conditions:- Mapping details are supplied from information contained in the Council's records which may have been furnished to the Council by other persons. Moreton Bay Regional Council gives no warranty or guarantee of any kind, expressed, implied, or statutory, to the correctness or accuracy of the map details or the degree of compliance with any Council standards in this matter. Persons making decisions with financial or legal implications must not rely upon the map details shown on this plan for the purpose of determining whether any particular facts or circumstances exist and the Moreton Bay Regional Council (and its officers and agents) expressly disclaims responsibility for any loss or damage suffered as a result of placing reliance upon this information.

DCDB is reproduced with the permission of the State of Queensland



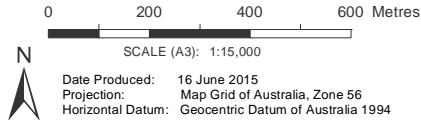
ICR-30 PIA
ICR Map



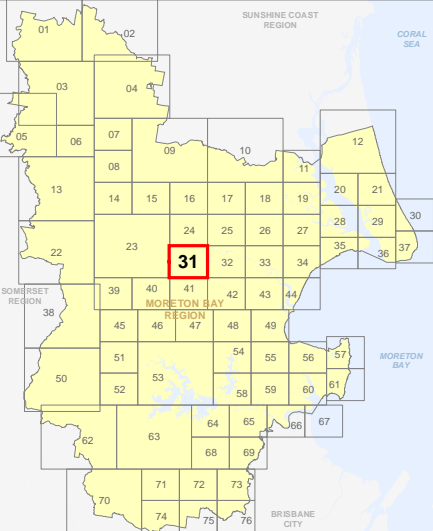
INFRASTRUCTURE CHARGES RESOLUTION
PRIORITY INFRASTRUCTURE AREA

- Carto_DCDB_May2015
- PIA Extent

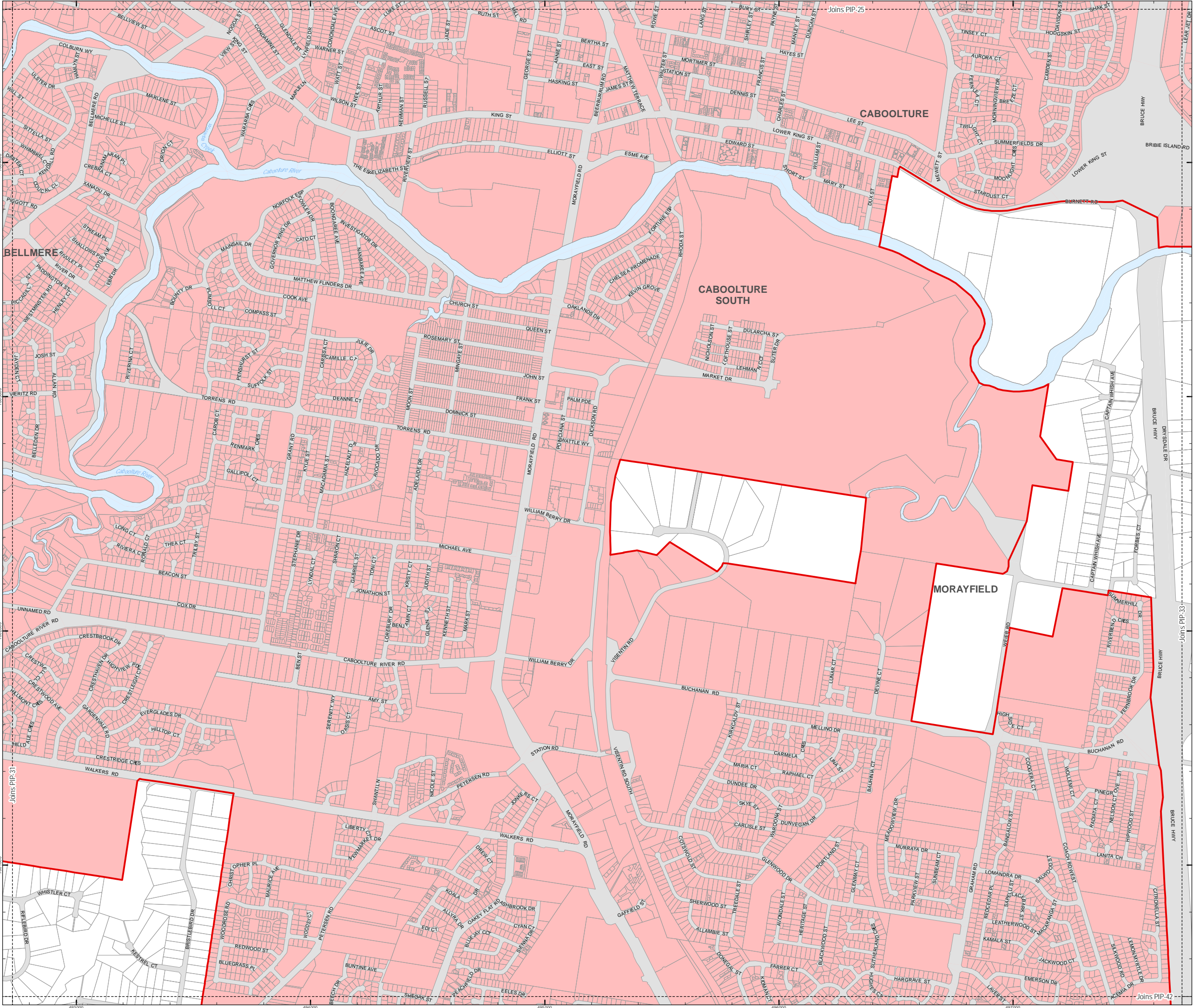
Infrastructure Charges Resolution
Version 15 June 2015



© Copyright Moreton Bay Regional Council 2015
DISCLAIMER: Moreton Bay Regional Council supplies this map under the following conditions:- Mapping details are supplied from information contained in the Council's records which may have been furnished to the Council by other persons. Moreton Bay Regional Council gives no warranty or guarantee of any kind, expressed, implied, or statutory, to the correctness or accuracy of the map details or the degree of compliance with any Council standards in this matter. Persons making decisions with financial or legal implications must not rely upon the map details shown on this plan for the purpose of determining whether any particular facts or circumstances exist and the Moreton Bay Regional Council (and its officers and agents) expressly disclaims responsibility for any loss or damage suffered as a result of placing reliance upon this information.
DCDB is reproduced with the permission of the State of Queensland



ICR-31 PIA
ICR Map



INFRASTRUCTURE CHARGES RESOLUTION
PRIORITY INFRASTRUCTURE AREA

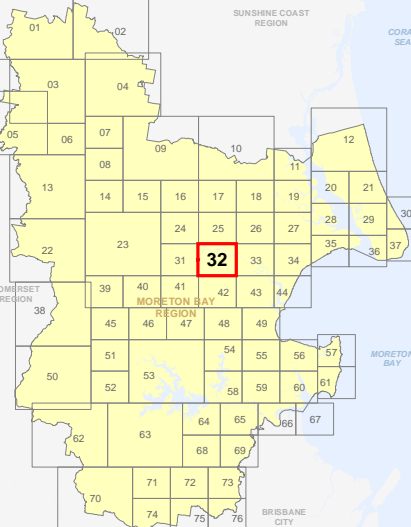
- Carto_DCDB_May2015
- PIA Extent

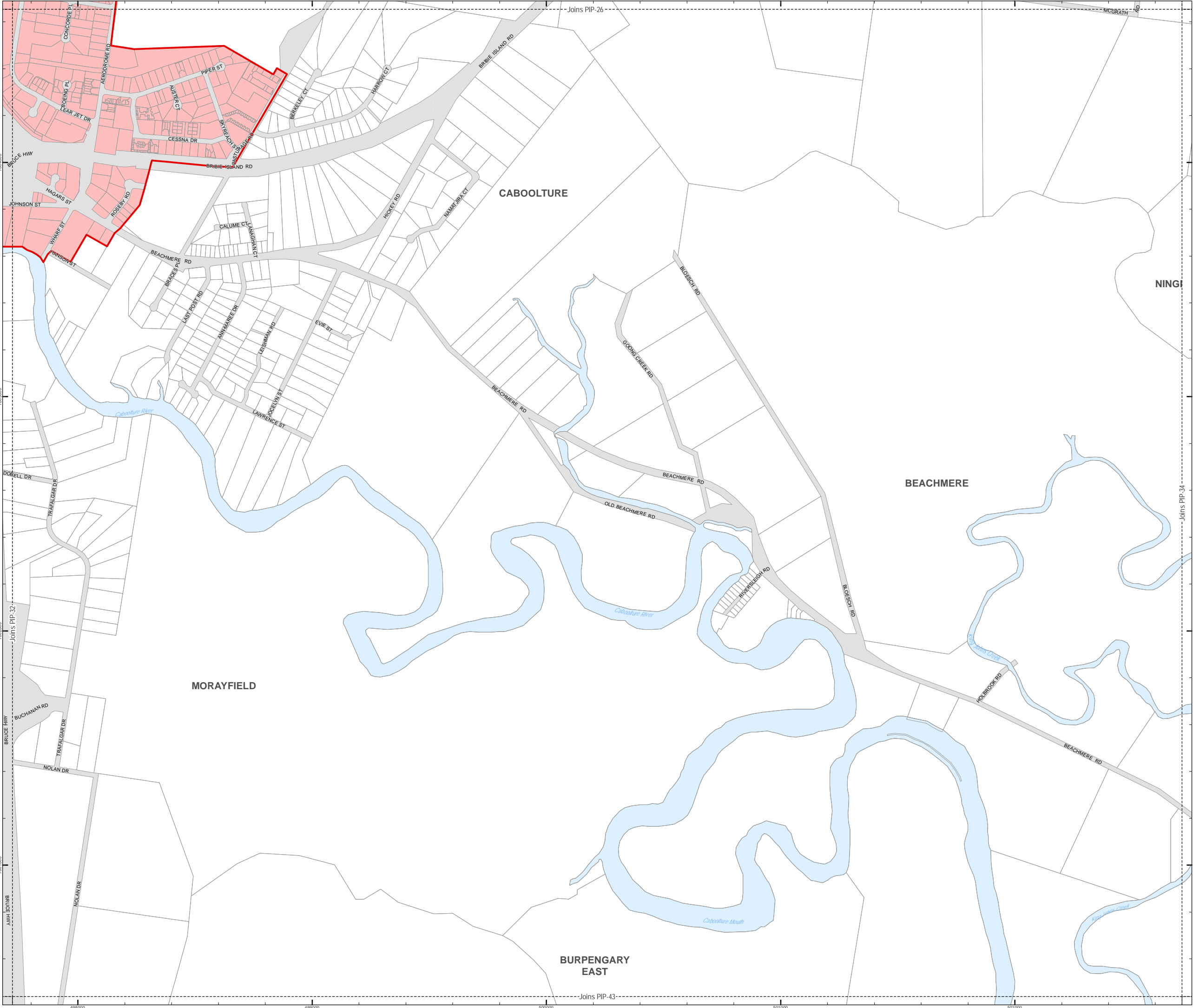
Infrastructure Charges Resolution
Version 15 June 2015

0 200 400 600 Metres

SCALE (A3): 1:15,000
Date Produced: 16 June 2015
Projection: Map Grid of Australia, Zone 56
Horizontal Datum: Geocentric Datum of Australia 1994

© Copyright Moreton Bay Regional Council 2015
DISCLAIMER: Moreton Bay Regional Council supplies this map under the following conditions:- Mapping details are supplied from information contained in the Council's records which may have been furnished to the Council by other persons. Moreton Bay Regional Council gives no warranty or guarantee of any kind, expressed, implied, or statutory, to the correctness or accuracy of the map details or the degree of compliance with any Council standards in this matter. Persons making decisions with financial or legal implications must not rely upon the map details shown on this plan for the purpose of determining whether any particular facts or circumstances exist and the Moreton Bay Regional Council (and its officers and agents) expressly disclaims responsibility for any loss or damage suffered as a result of placing reliance upon this information.
DCDB is reproduced with the permission of the State of Queensland

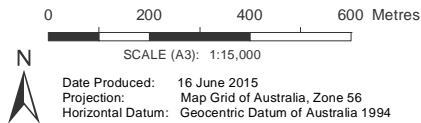




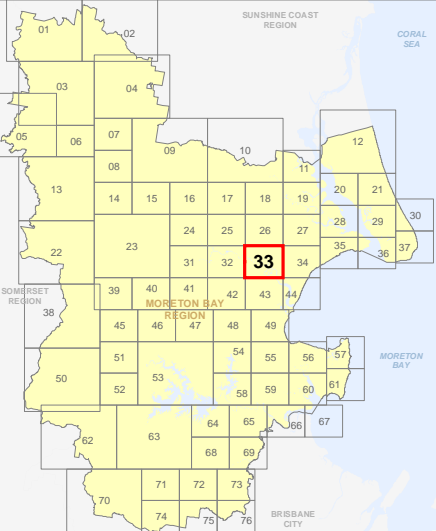
INFRASTRUCTURE CHARGES RESOLUTION
PRIORITY INFRASTRUCTURE AREA

- Carto_DCDB_May2015
- PIA Extent

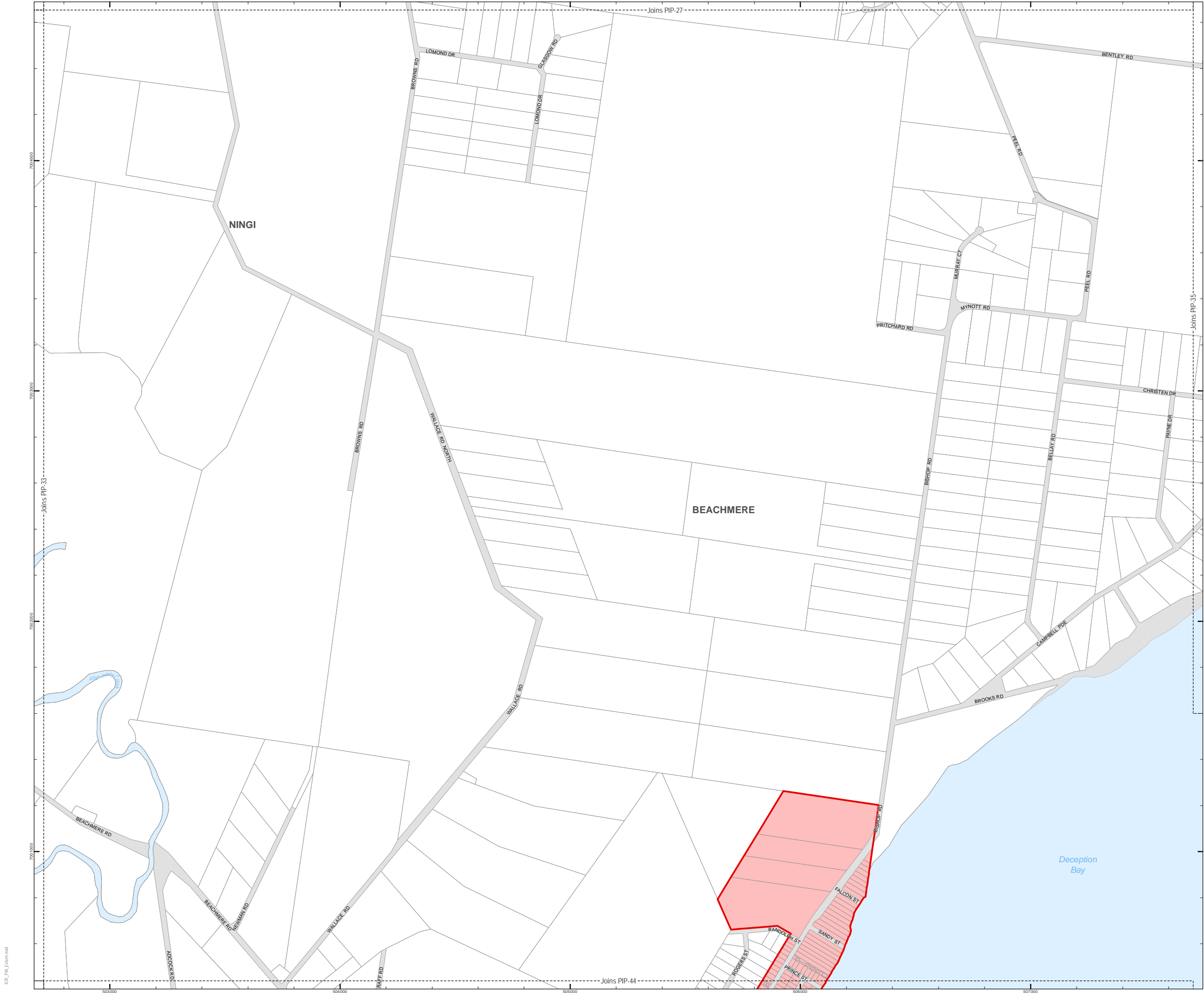
Infrastructure Charges Resolution
Version 15 June 2015



© Copyright Moreton Bay Regional Council 2015
DISCLAIMER: Moreton Bay Regional Council supplies this map under the following conditions:- Mapping details are supplied from information contained in the Council's records which may have been furnished to the Council by other persons. Moreton Bay Regional Council gives no warranty or guarantee of any kind, expressed, implied, or statutory, to the correctness or accuracy of the map details or the degree of compliance with any Council standards in this matter. Persons making decisions with financial or legal implications must not rely upon the map details shown on this plan for the purpose of determining whether any particular facts or circumstances exist and the Moreton Bay Regional Council (and its officers and agents) expressly disclaims responsibility for any loss or damage suffered as a result of placing reliance upon this information.
DCDB is reproduced with the permission of the State of Queensland



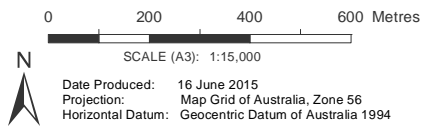
ICR-33 PIA
ICR Map



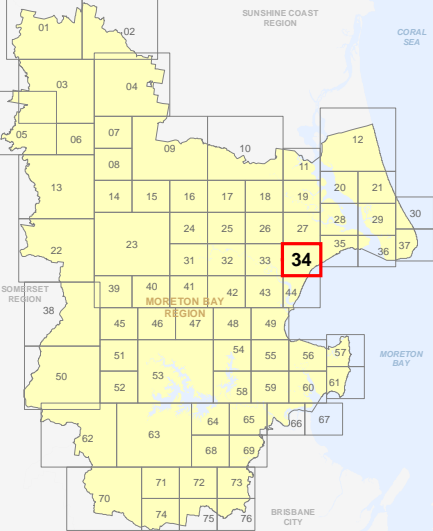
INFRASTRUCTURE CHARGES RESOLUTION
PRIORITY INFRASTRUCTURE AREA

- Carto_DCDB_May2015
PIA Extent

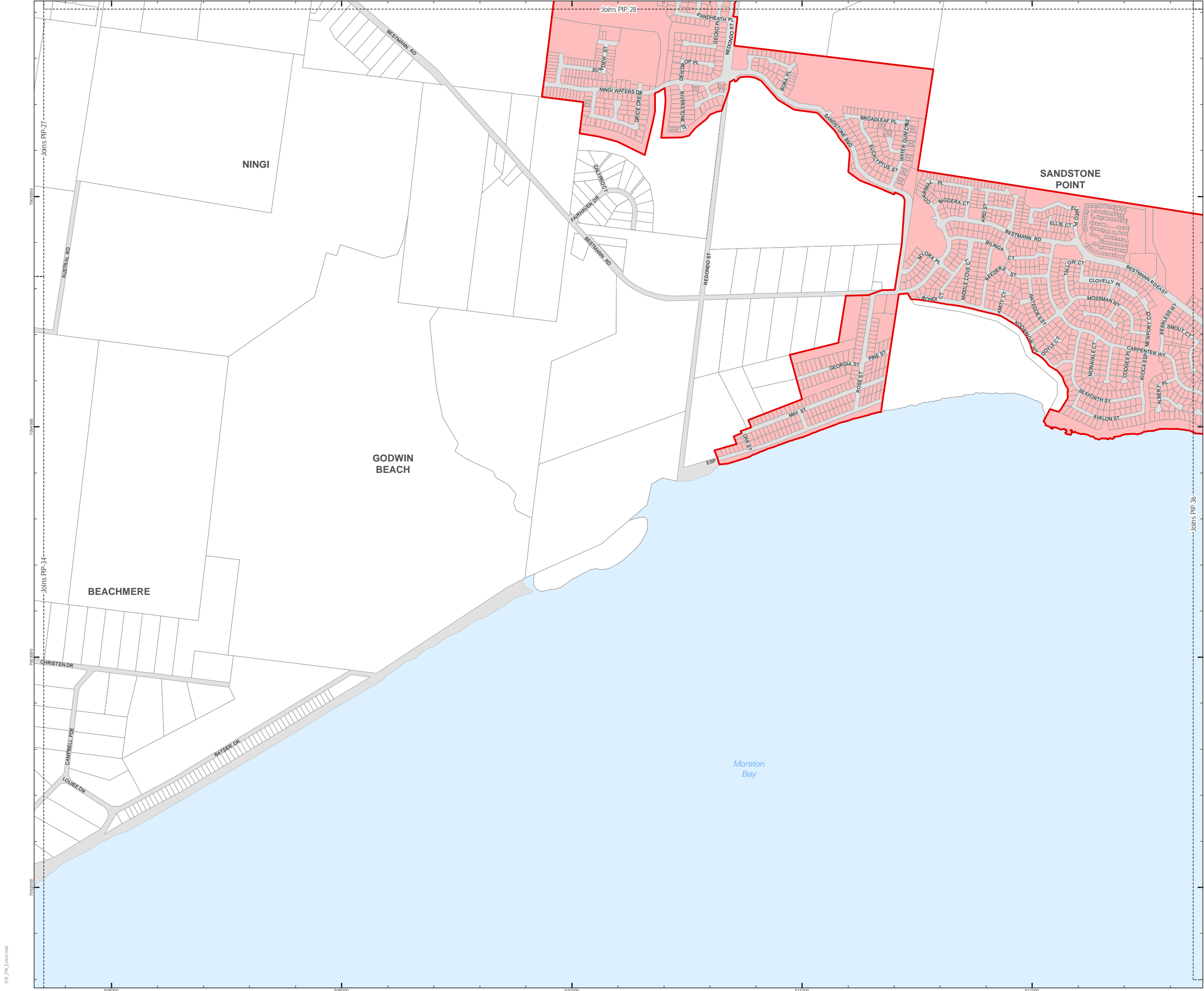
Infrastructure Charges Resolution
Version 15 June 2015



© Copyright Moreton Bay Regional Council 2015
DISCLAIMER: Moreton Bay Regional Council supplies this map under the following conditions:- Mapping details are supplied from information contained in the Council's records which may have been furnished to the Council by other persons. Moreton Bay Regional Council gives no warranty or guarantee of any kind, expressed, implied, or statutory, to the correctness or accuracy of the map details or the degree of compliance with any Council standards in this matter. Persons making decisions with financial or legal implications must not rely upon the map details shown on this plan for the purpose of determining whether any particular facts or circumstances exist and the Moreton Bay Regional Council (and its officers and agents) expressly disclaims responsibility for any loss or damage suffered as a result of placing reliance upon this information. DCDB is reproduced with the permission of the State of Queensland



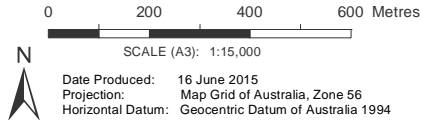
ICR-34 PIA
ICR Map



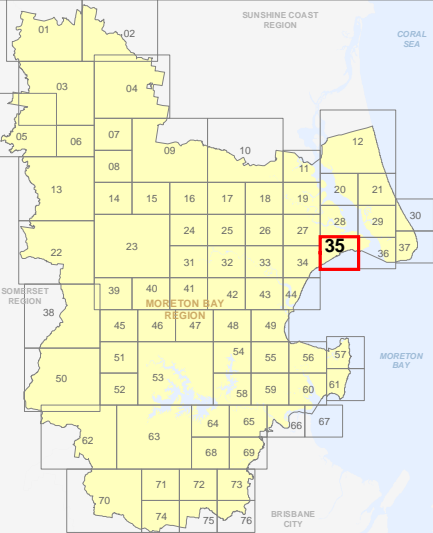
INFRASTRUCTURE CHARGES RESOLUTION
PRIORITY INFRASTRUCTURE AREA

- Carto_DCB_May2015
PIA Extent

Infrastructure Charges Resolution
Version 15 June 2015

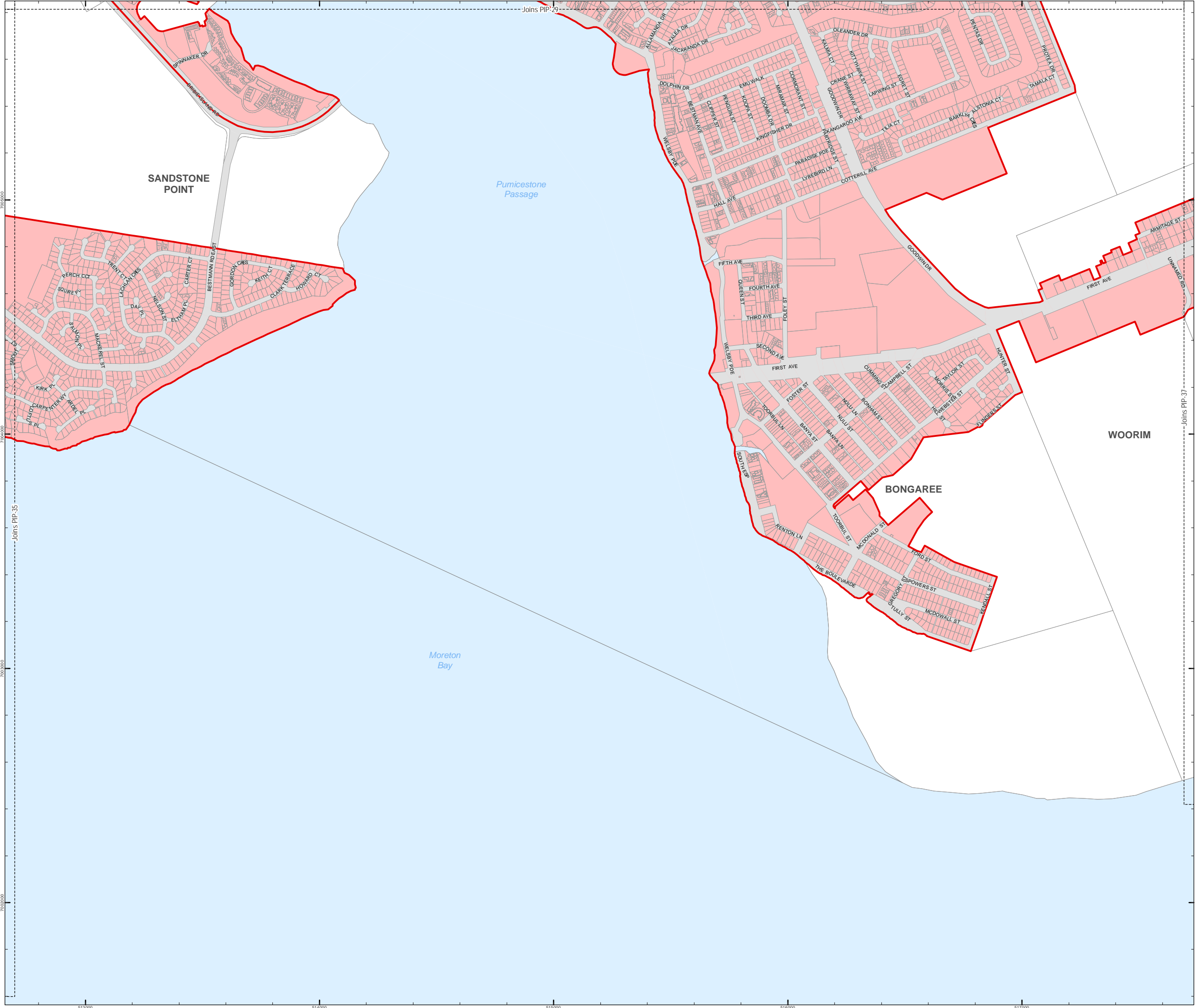


© Copyright Moreton Bay Regional Council 2015
DISCLAIMER: Moreton Bay Regional Council supplies this map under the following conditions:- Mapping details are supplied from information contained in the Council's records which may have been furnished to the Council by other persons. Moreton Bay Regional Council gives no warranty or guarantee of any kind, expressed, implied, or statutory, to the correctness or accuracy of the map details or the degree of compliance with any Council standards in this matter. Persons making decisions with financial or legal implications must not rely upon the map details shown on this plan for the purpose of determining whether any particular facts or circumstances exist and the Moreton Bay Regional Council (and its officers and agents) expressly disclaims responsibility for any loss or damage suffered as a result of placing reliance upon this information.
DCDB is reproduced with the permission of the State of Queensland



ICR-35 PIA
ICR Map

ICR_PIA_Extent.mxd



Please Note: Do Not Print using "Page Scaling: Fit to Printable Area", this will distort the scale of the map and impacts quality of text and linework. Please print using setup of A3 paper size and Landscape orientation, with "Page Scaling: None", and you will not see this message.

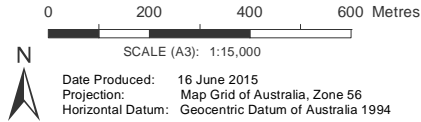
ICR_PIA_Front.mxd



INFRASTRUCTURE CHARGES RESOLUTION
PRIORITY INFRASTRUCTURE AREA

- Carto_DCDB_May2015
- PIA Extent

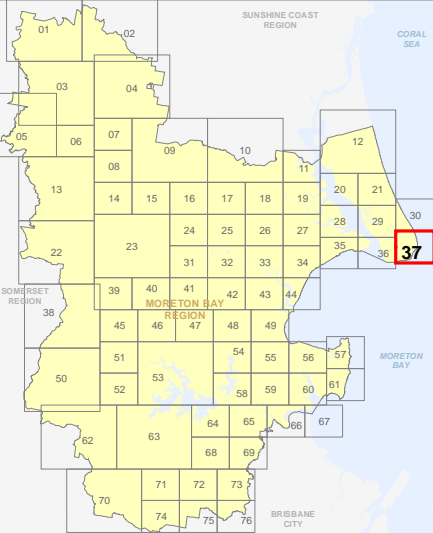
Infrastructure Charges Resolution
Version 15 June 2015



© Copyright Moreton Bay Regional Council 2015

DISCLAIMER: Moreton Bay Regional Council supplies this map under the following conditions:- Mapping details are supplied from information contained in the Council's records which may have been furnished to the Council by other persons. Moreton Bay Regional Council gives no warranty or guarantee of any kind, expressed, implied, or statutory, to the correctness or accuracy of the map details or the degree of compliance with any Council standards in this matter. Persons making decisions with financial or legal implications must not rely upon the map details shown on this plan for the purpose of determining whether any particular facts or circumstances exist and the Moreton Bay Regional Council (and its officers and agents) expressly disclaims responsibility for any loss or damage suffered as a result of placing reliance upon this information.

DCDB is reproduced with the permission of the State of Queensland





ICR-37 PIA
ICR Map

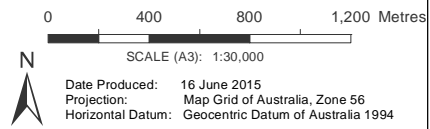
ICR_PIA_Extent.mxd



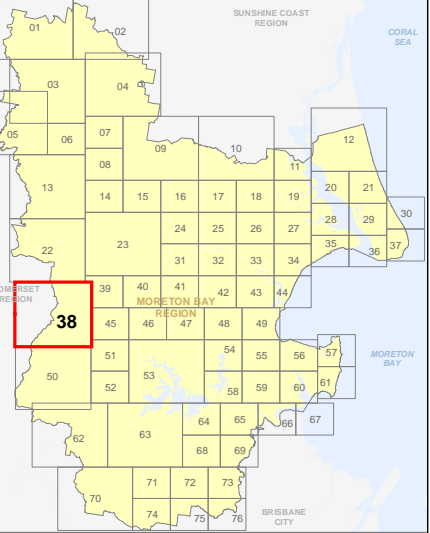
INFRASTRUCTURE CHARGES RESOLUTION
PRIORITY INFRASTRUCTURE AREA

-  Carto_DCDB_May2015
-  PIA Extent

Infrastructure Charges Resolution
Version 15 June 2015





© Copyright Moreton Bay Regional Council 2015
DISCLAIMER: Moreton Bay Regional Council supplies this map under the following conditions:- Mapping details are supplied from information contained in the Council's records which may have been furnished to the Council by other persons. Moreton Bay Regional Council gives no warranty or guarantee of any kind, expressed, implied, or statutory, to the correctness or accuracy of the map details or the degree of compliance with any Council standards in this matter. Persons making decisions with financial or legal implications must not rely upon the map details shown on this plan for the purpose of determining whether any particular facts or circumstances exist and the Moreton Bay Regional Council (and its officers and agents) expressly disclaims responsibility for any loss or damage suffered as a result of placing reliance upon this information.
DCDB is reproduced with the permission of the State of Queensland

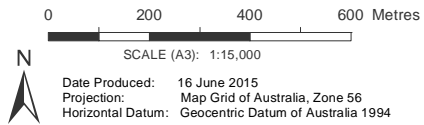


ICR_PIA_Farrell.mxd

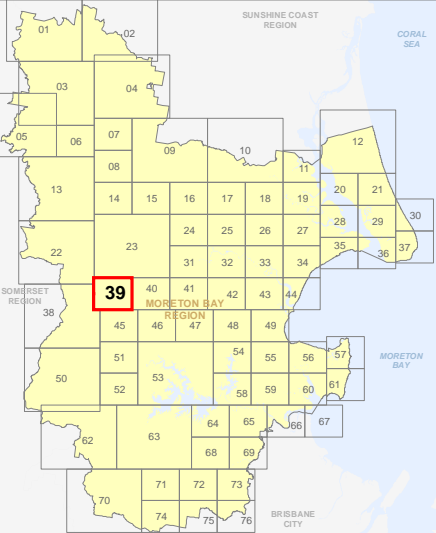


-  Carto_DCDB_May2015
-  PIA Extent

**Infrastructure Charges Resolution
Version 15 June 2015**





© Copyright Moreton Bay Regional Council 2015
DISCLAIMER: Moreton Bay Regional Council supplies this map under the following conditions:- Mapping details are supplied from information contained in the Council's records which may have been furnished to the Council by other persons. Moreton Bay Regional Council gives no warranty or guarantee of any kind, expressed, implied, or statutory, to the correctness or accuracy of the map details or the degree of compliance with any Council standards in this matter. Persons making decisions with financial or legal implications must not rely upon the map details shown on this plan for the purpose of determining whether any particular facts or circumstances exist and the Moreton Bay Regional Council (and its officers and agents) expressly disclaims responsibility for any loss or damage suffered as a result of placing reliance upon this information.
DCDB is reproduced with the permission of the State of Queensland

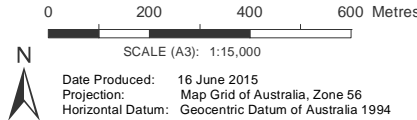


ICR_PIA_Extent.mxd

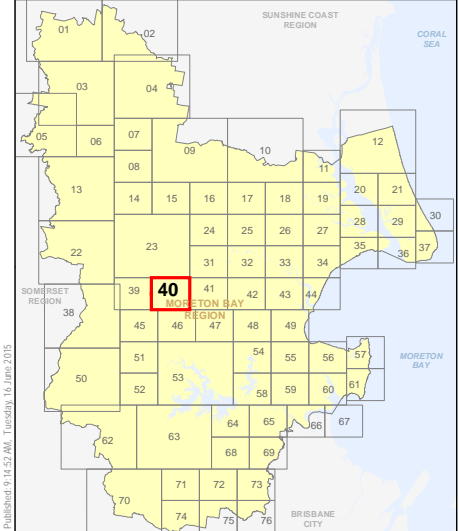


-  Carto_DCDDB_May2015
 PIA Extent



Infrastructure Charges Resolution
Version 15 June 2015



© Copyright Moreton Bay Regional Council 2015
DISCLAIMER: Moreton Bay Regional Council supplies this map under the following conditions:- Mapping details are supplied from information contained in the Council's records which may have been furnished to the Council by other persons. Moreton Bay Regional Council gives no warranty or guarantee of any kind, expressed, implied, or statutory, to the correctness or accuracy of the map details or the degree of compliance with any Council standards in this matter. Persons making decisions with financial or legal implications must not rely upon the map details shown on this plan for the purpose of determining whether any particular facts or circumstances exist and the Moreton Bay Regional Council (and its officers and agents) expressly disclaims responsibility for any loss or damage suffered as a result of placing reliance upon this information.
DCDB is reproduced with the permission of the State of Queensland





-  Carto_DCB_May2015
-  PIA Extent

**Infrastructure Charges Resolution
Version 15 June 2015**

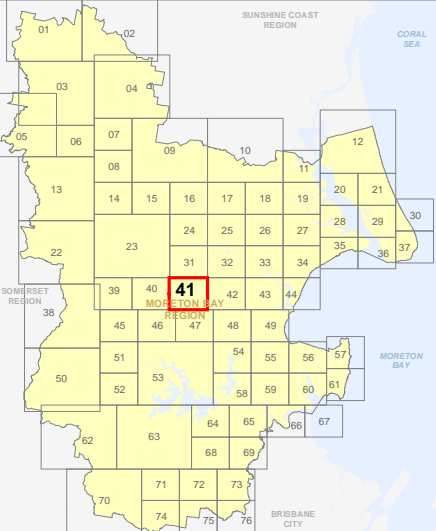
0 200 400 600 Metres

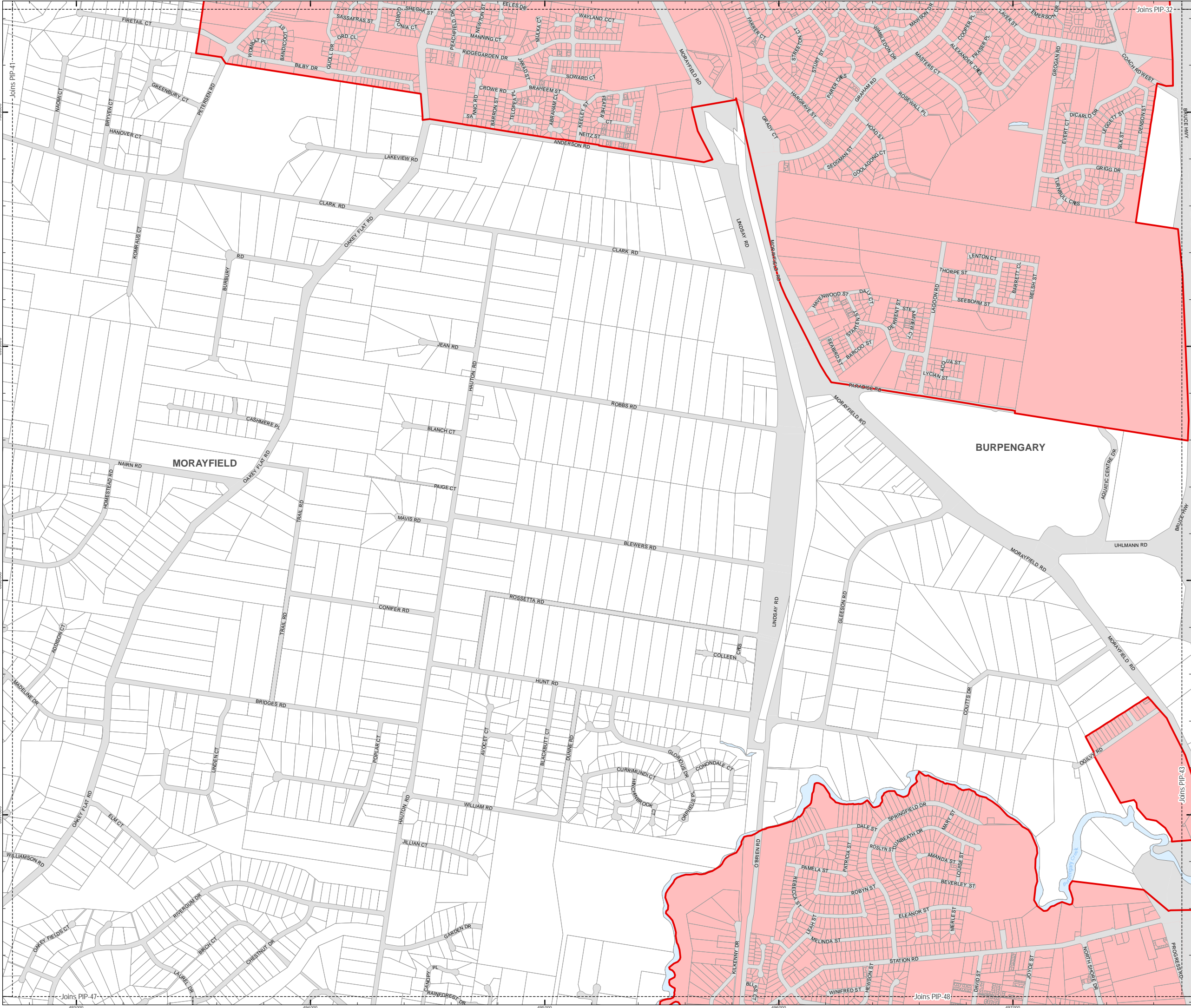


SCALE (A3): 1:15,000

Date Produced: 16 June 2015
Projection: Map Grid of Australia, Zone 56
Horizontal Datum: Geocentric Datum of Australia 1994

© Copyright Moreton Bay Regional Council 2015
DISCLAIMER: Moreton Bay Regional Council supplies this map under the following conditions:- Mapping details are supplied from information contained in the Council's records which may have been furnished to the Council by other persons. Moreton Bay Regional Council gives no warranty or guarantee of any kind, expressed, implied, or statutory, to the correctness or accuracy of the map details or the degree of compliance with any Council standards in this matter. Persons making decisions with financial or legal implications must not rely upon the map details shown on this plan for the purpose of determining whether any particular facts or circumstances exist and the Moreton Bay Regional Council (and its officers and agents) expressly disclaims responsibility for any loss or damage suffered as a result of placing reliance upon this information.
DCDB is reproduced with the permission of the State of Queensland





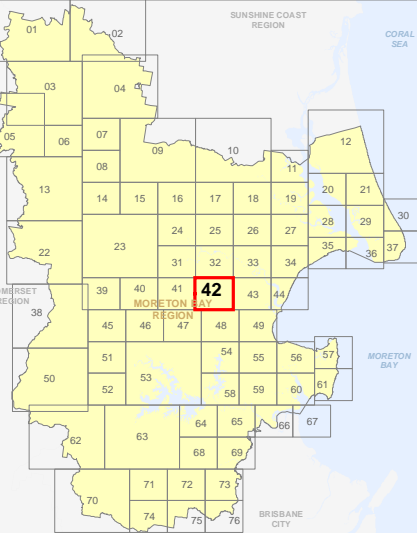
INFRASTRUCTURE CHARGES RESOLUTION
PRIORITY INFRASTRUCTURE AREA

- Carto_DCDB_May2015
PIA Extent

Infrastructure Charges Resolution
Version 15 June 2015

0 200 400 600 Metres
SCALE (A3): 1:15,000
Date Produced: 16 June 2015
Projection: Map Grid of Australia, Zone 56
Horizontal Datum: Geocentric Datum of Australia 1994

© Copyright Moreton Bay Regional Council 2015
DISCLAIMER: Moreton Bay Regional Council supplies this map under the following conditions:- Mapping details are supplied from information contained in the Council's records which may have been furnished to the Council by other persons. Moreton Bay Regional Council gives no warranty or guarantee of any kind, expressed, implied, or statutory, to the correctness or accuracy of the map details or the degree of compliance with any Council standards in this matter. Persons making decisions with financial or legal implications must not rely upon the map details shown on this plan for the purpose of determining whether any particular facts or circumstances exist and the Moreton Bay Regional Council (and its officers and agents) expressly disclaims responsibility for any loss or damage suffered as a result of placing reliance upon this information.
DCDB is reproduced with the permission of the State of Queensland



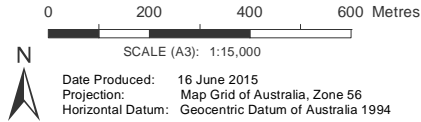
ICR-42 PIA
ICR Map



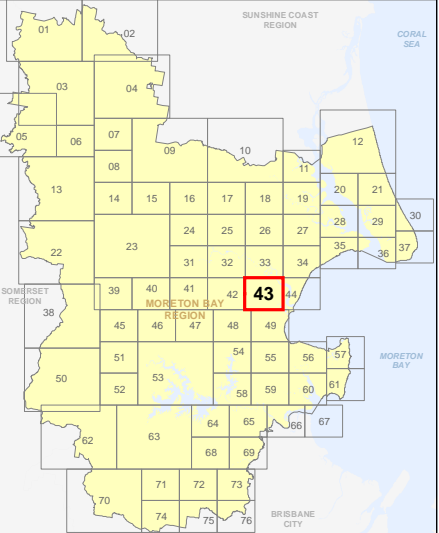
INFRASTRUCTURE CHARGES RESOLUTION
PRIORITY INFRASTRUCTURE AREA

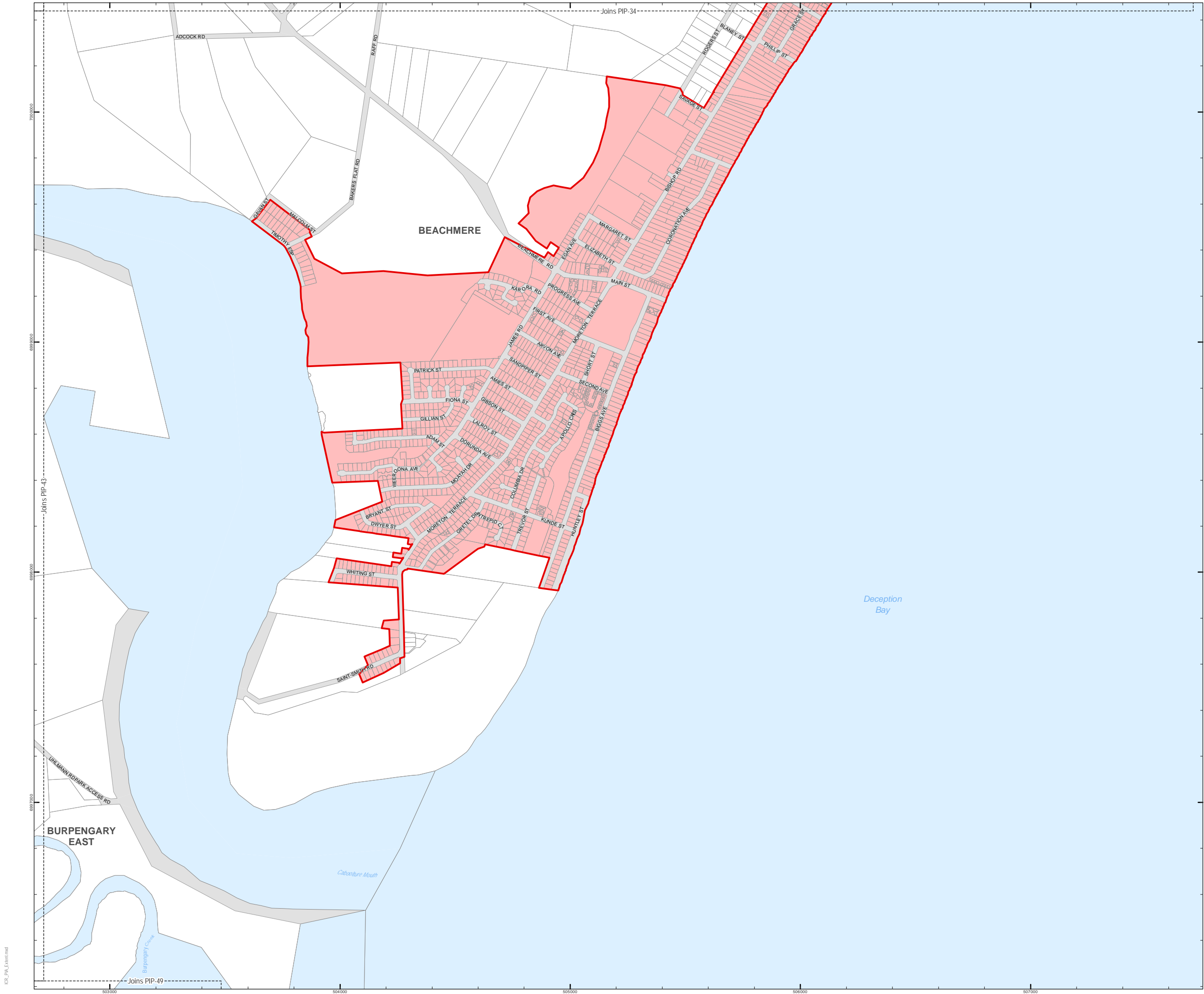
- Carto_DCDB_May2015
PIA Extent

Infrastructure Charges Resolution
Version 15 June 2015





© Copyright Moreton Bay Regional Council 2015
DISCLAIMER: Moreton Bay Regional Council supplies this map under the following conditions:- Mapping details are supplied from information contained in the Council's records which may have been furnished to the Council by other persons. Moreton Bay Regional Council gives no warranty or guarantee of any kind, expressed, implied, or statutory, to the correctness or accuracy of the map details or the degree of compliance with any Council standards in this matter. Persons making decisions with financial or legal implications must not rely upon the map details shown on this plan for the purpose of determining whether any particular facts or circumstances exist and the Moreton Bay Regional Council (and its officers and agents) expressly disclaims responsibility for any loss or damage suffered as a result of placing reliance upon this information.
DCDB is reproduced with the permission of the State of Queensland

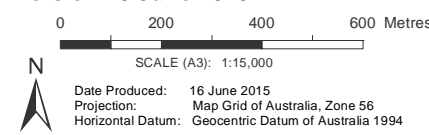




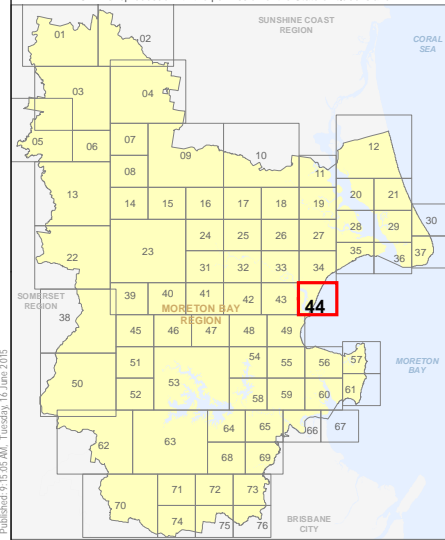
**INFRASTRUCTURE CHARGES RESOLUTION
PRIORITY INFRASTRUCTURE AREA**

-  Carto_DCDB_May2015
-  PIA Extent

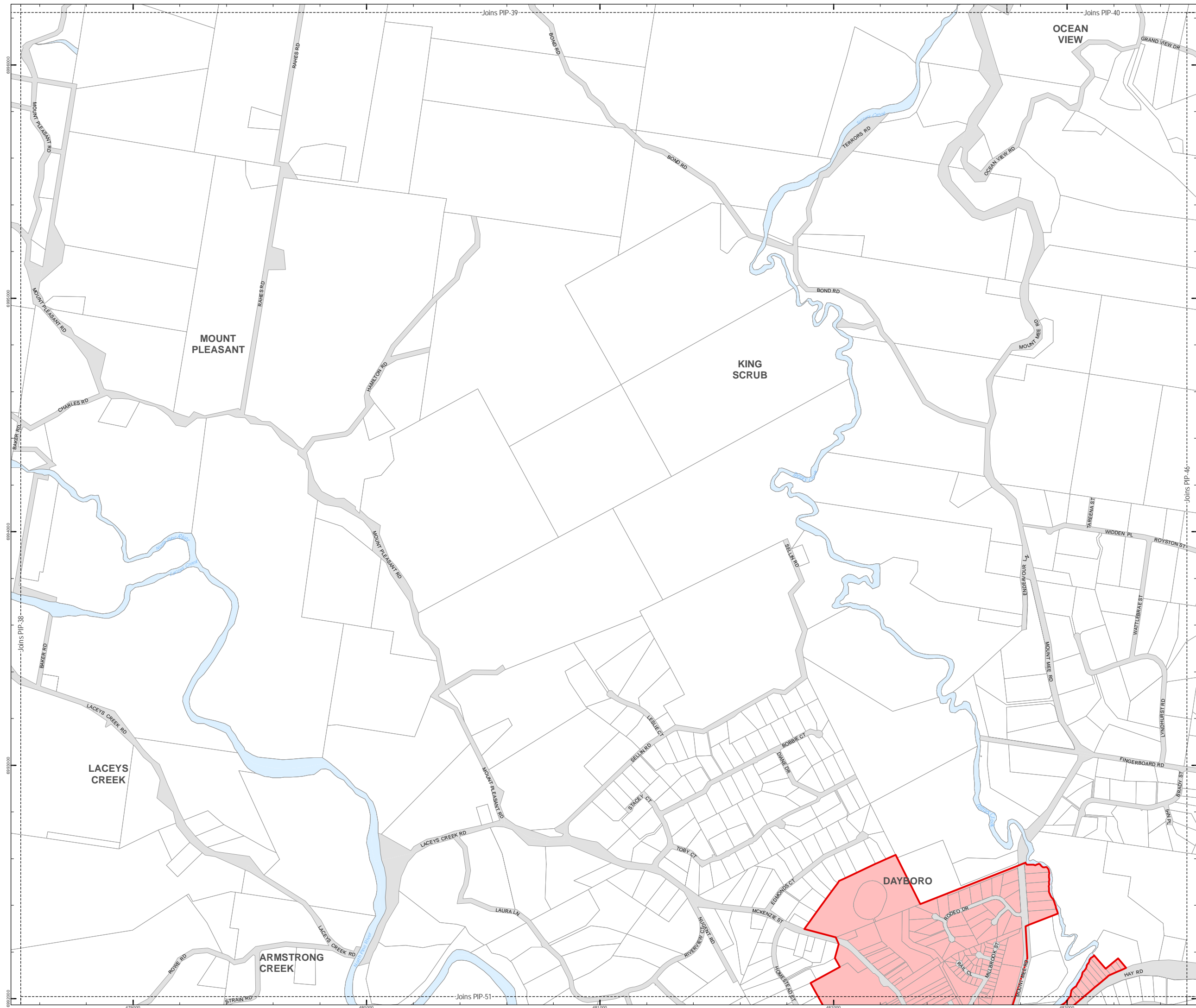
**Infrastructure Charges Resolution
Version 15 June 2015**



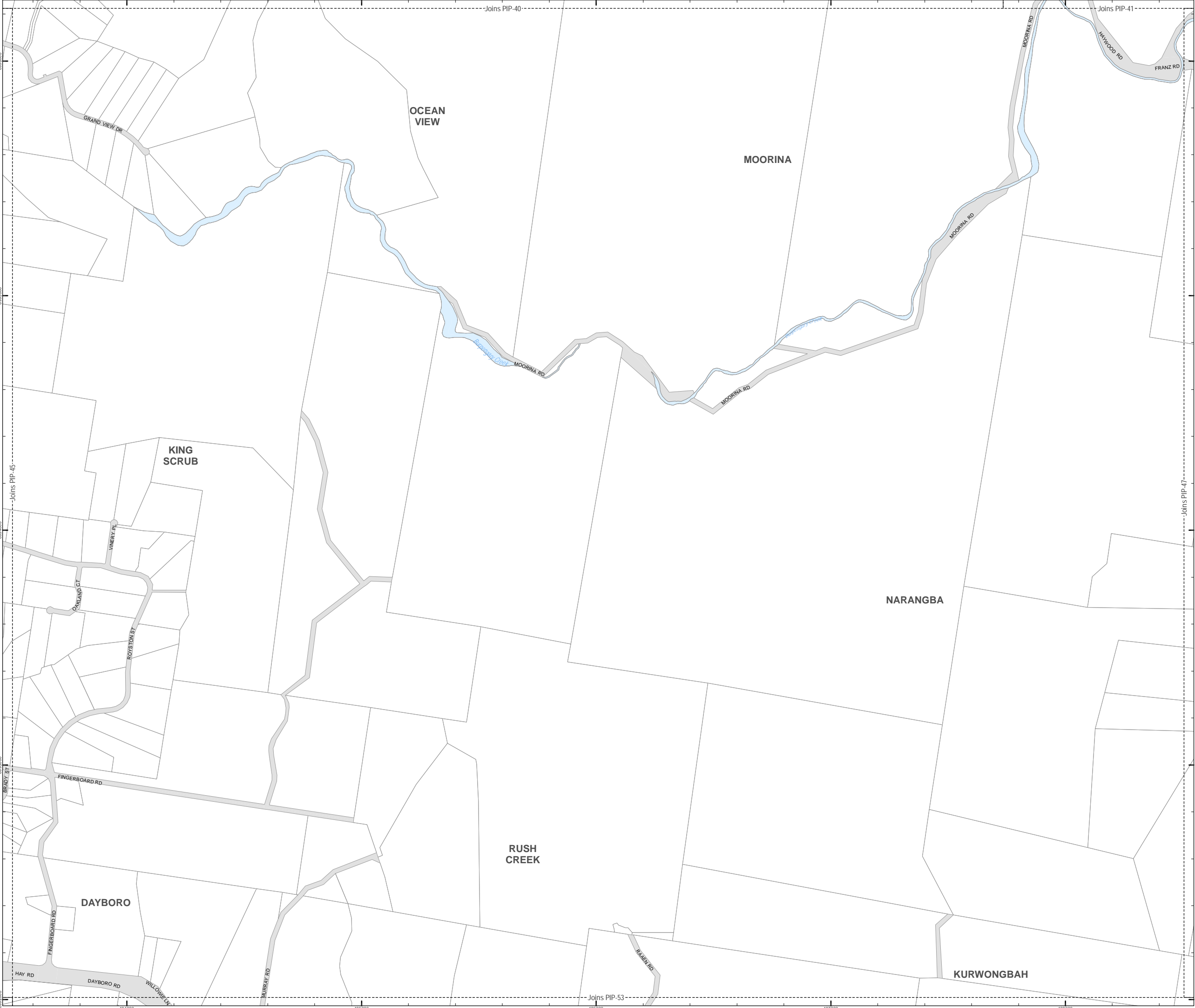
© Copyright Moreton Bay Regional Council 2015
DISCLAIMER: Moreton Bay Regional Council supplies this map under the following conditions:- Mapping details are supplied from information contained in the Council's records which may have been furnished to the Council by other persons. Moreton Bay Regional Council gives no warranty or guarantee of any kind, expressed, implied, or statutory, to the correctness or accuracy of the map details or the degree of compliance with any Council standards in this matter. Persons making decisions with financial or legal implications must not rely upon the map details shown on this plan for the purpose of determining whether any particular facts or circumstances exist and the Moreton Bay Regional Council (and its officers and agents) expressly disclaims responsibility for any loss or damage suffered as a result of placing reliance upon this information.
DCDB is reproduced with the permission of the State of Queensland



**ICR-44 PIA
ICR Map**



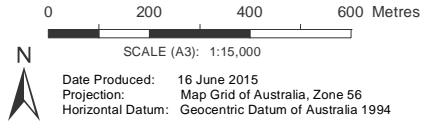
ICR_PIA_Extent.mxd



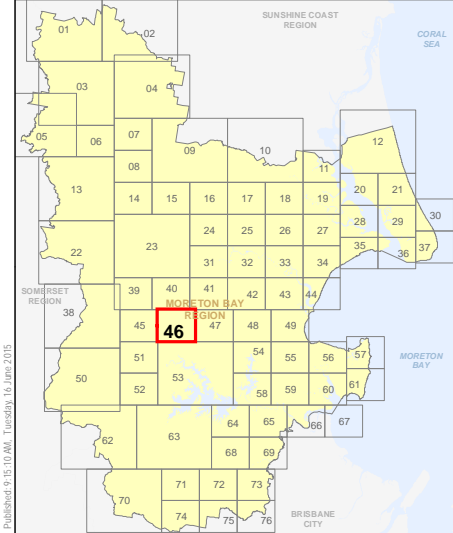
INFRASTRUCTURE CHARGES RESOLUTION
PRIORITY INFRASTRUCTURE AREA

- Carto_DCDB_May2015
- PIA Extent

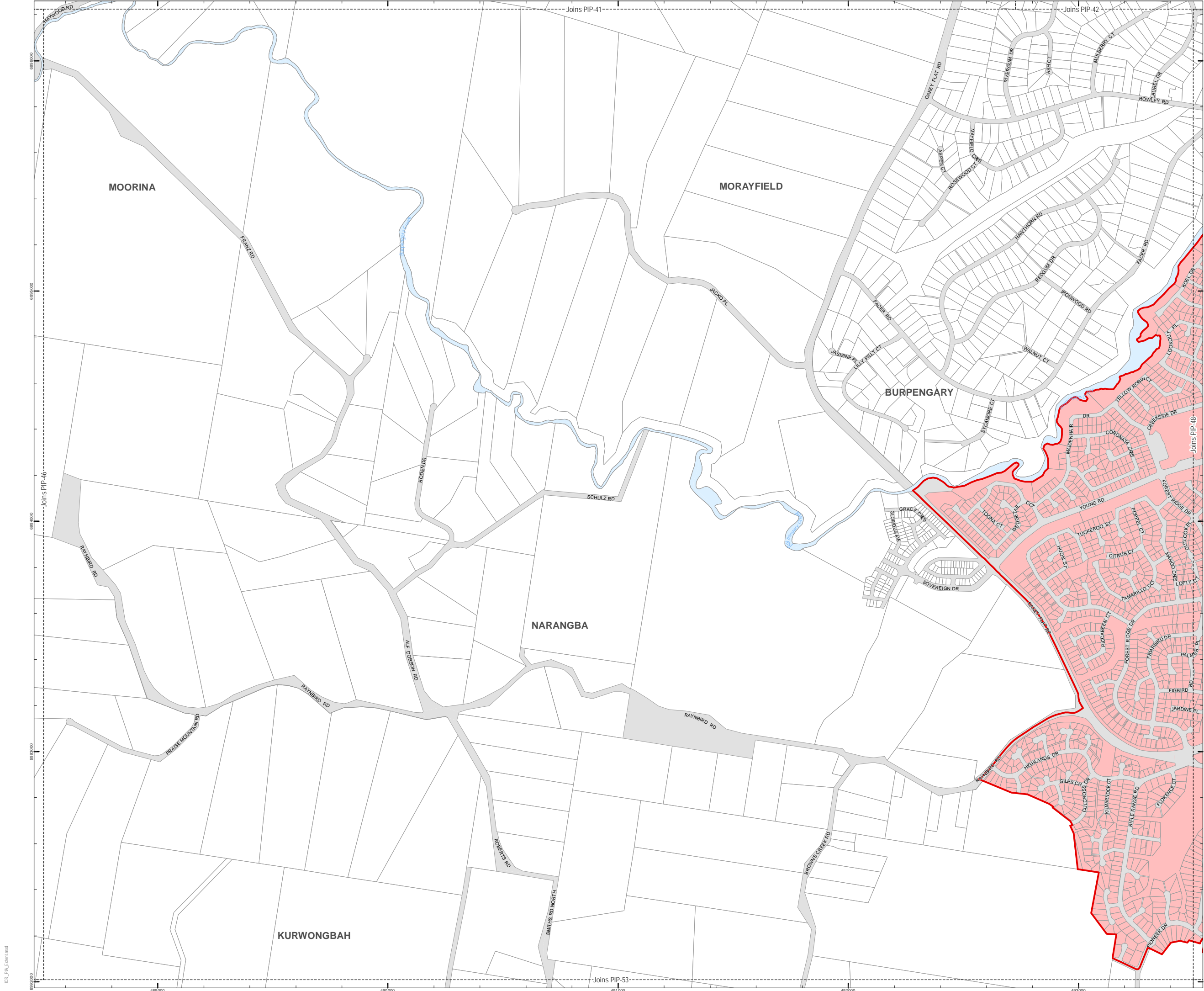
Infrastructure Charges Resolution
Version 15 June 2015



© Copyright Moreton Bay Regional Council 2015
DISCLAIMER: Moreton Bay Regional Council supplies this map under the following conditions:- Mapping details are supplied from information contained in the Council's records which may have been furnished to the Council by other persons. Moreton Bay Regional Council gives no warranty or guarantee of any kind, expressed, implied, or statutory, to the correctness or accuracy of the map details or the degree of compliance with any Council standards in this matter. Persons making decisions with financial or legal implications must not rely upon the map details shown on this plan for the purpose of determining whether any particular facts or circumstances exist and the Moreton Bay Regional Council (and its officers and agents) expressly disclaims responsibility for any loss or damage suffered as a result of placing reliance upon this information.
DCDB is reproduced with the permission of the State of Queensland



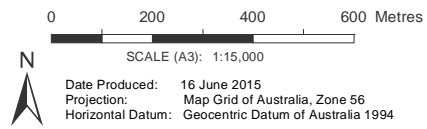
ICR-46 PIA
ICR Map



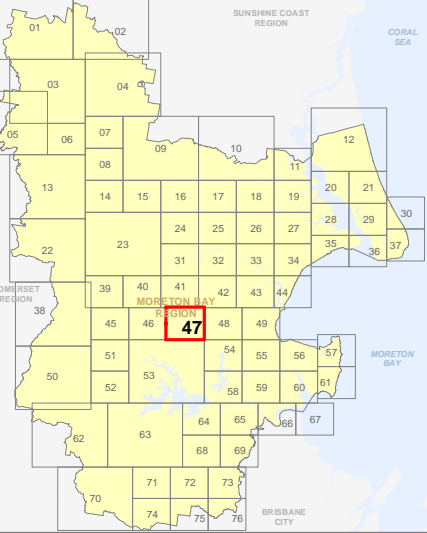
**INFRASTRUCTURE CHARGES RESOLUTION
PRIORITY INFRASTRUCTURE AREA**

- Carto_DCDB_May2015
- PIA Extent

**Infrastructure Charges Resolution
Version 15 June 2015**



© Copyright Moreton Bay Regional Council 2015
DISCLAIMER: Moreton Bay Regional Council supplies this map under the following conditions:- Mapping details are supplied from information contained in the Council's records which may have been furnished to the Council by other persons. Moreton Bay Regional Council gives no warranty or guarantee of any kind, expressed, implied, or statutory, to the correctness or accuracy of the map details or the degree of compliance with any Council standards in this matter. Persons making decisions with financial or legal implications must not rely upon the map details shown on this plan for the purpose of determining whether any particular facts or circumstances exist and the Moreton Bay Regional Council (and its officers and agents) expressly disclaims responsibility for any loss or damage suffered as a result of placing reliance upon this information.
DCDB is reproduced with the permission of the State of Queensland



**ICR-47 PIA
ICR Map**

INFRASTRUCTURE CHARGES RESOLUTION
PRIORITY INFRASTRUCTURE AREA

- Carto_DCDB_May2015
PIA Extent

Infrastructure Charges Resolution
Version 15 June 2015

0 200 400 600 Metres

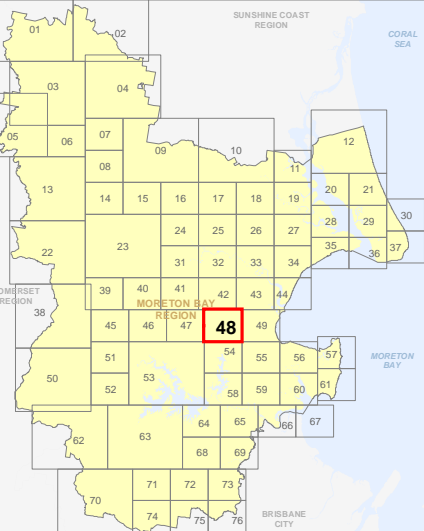


SCALE (A3): 1:15,000

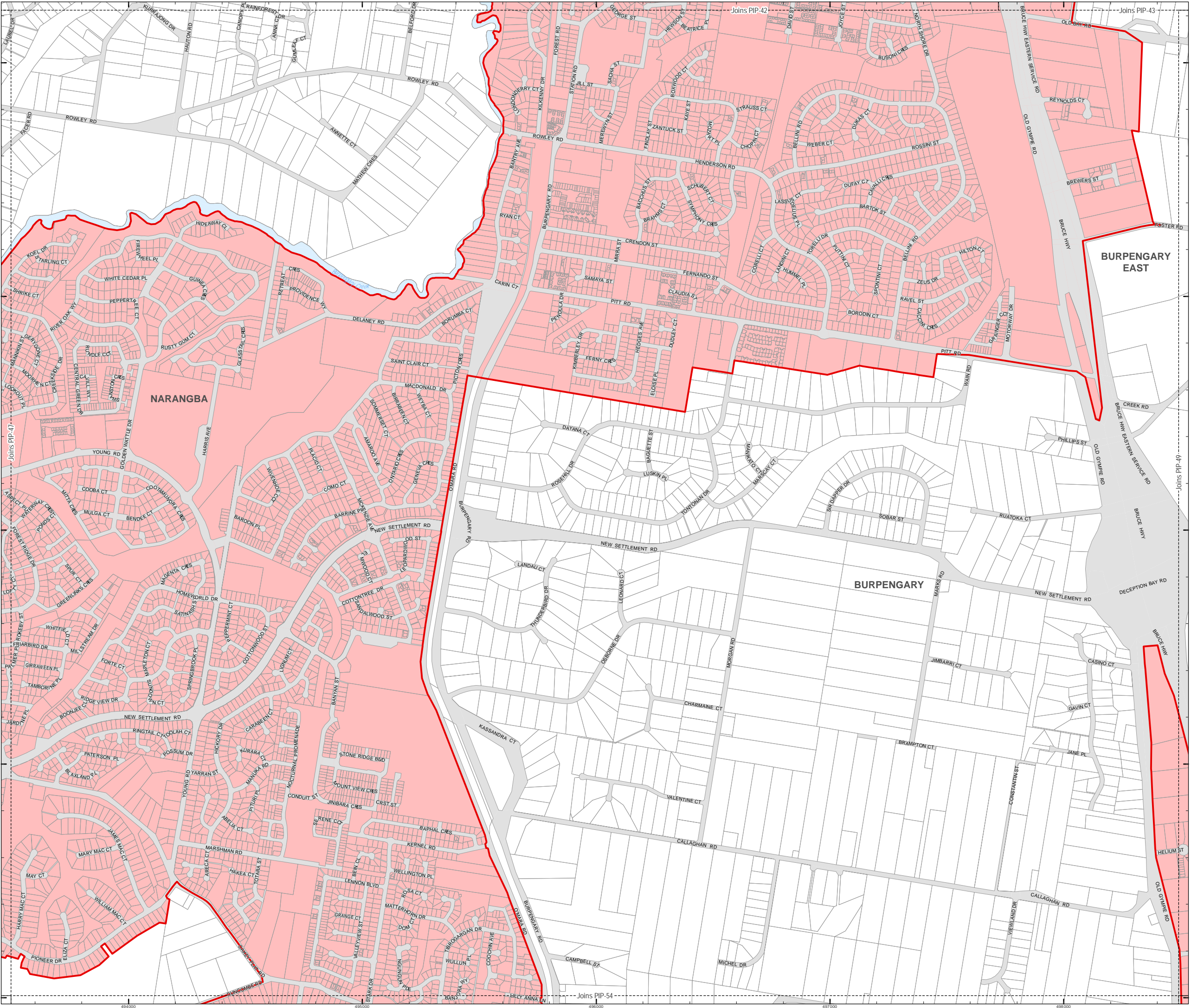
Date Produced: 16 June 2015
Projection: Map Grid of Australia, Zone 56
Horizontal Datum: Geocentric Datum of Australia 1994

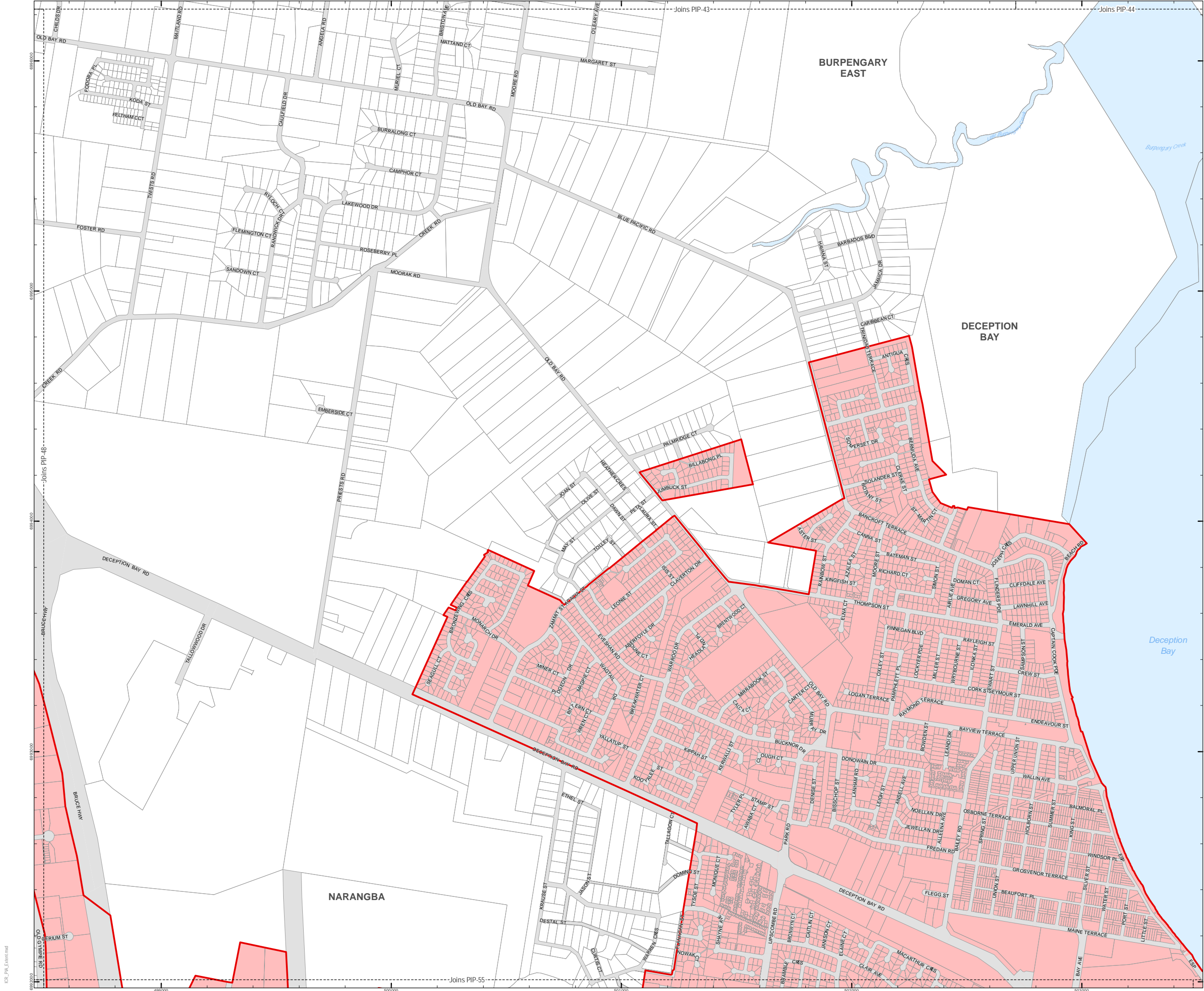
© Copyright Moreton Bay Regional Council 2015

DISCLAIMER: Moreton Bay Regional Council supplies this map under the following conditions:- Mapping details are supplied from information contained in the Council's records which may have been furnished to the Council by other persons. Moreton Bay Regional Council gives no warranty or guarantee of any kind, expressed, implied, or statutory, to the correctness or accuracy of the map details or the degree of compliance with any Council standards in this matter. Persons making decisions with financial or legal implications must not rely upon the map details shown on this plan for the purpose of determining whether any particular facts or circumstances exist and the Moreton Bay Regional Council (and its officers and agents) expressly disclaims responsibility for any loss or damage suffered as a result of placing reliance upon this information. DCDB is reproduced with the permission of the State of Queensland



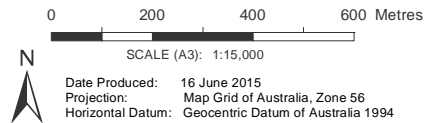
ICR-48 PIA
ICR Map



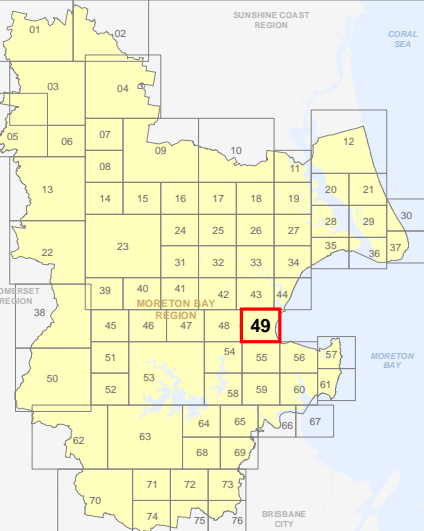


- Carto_DCDB_May2015
PIA Extent

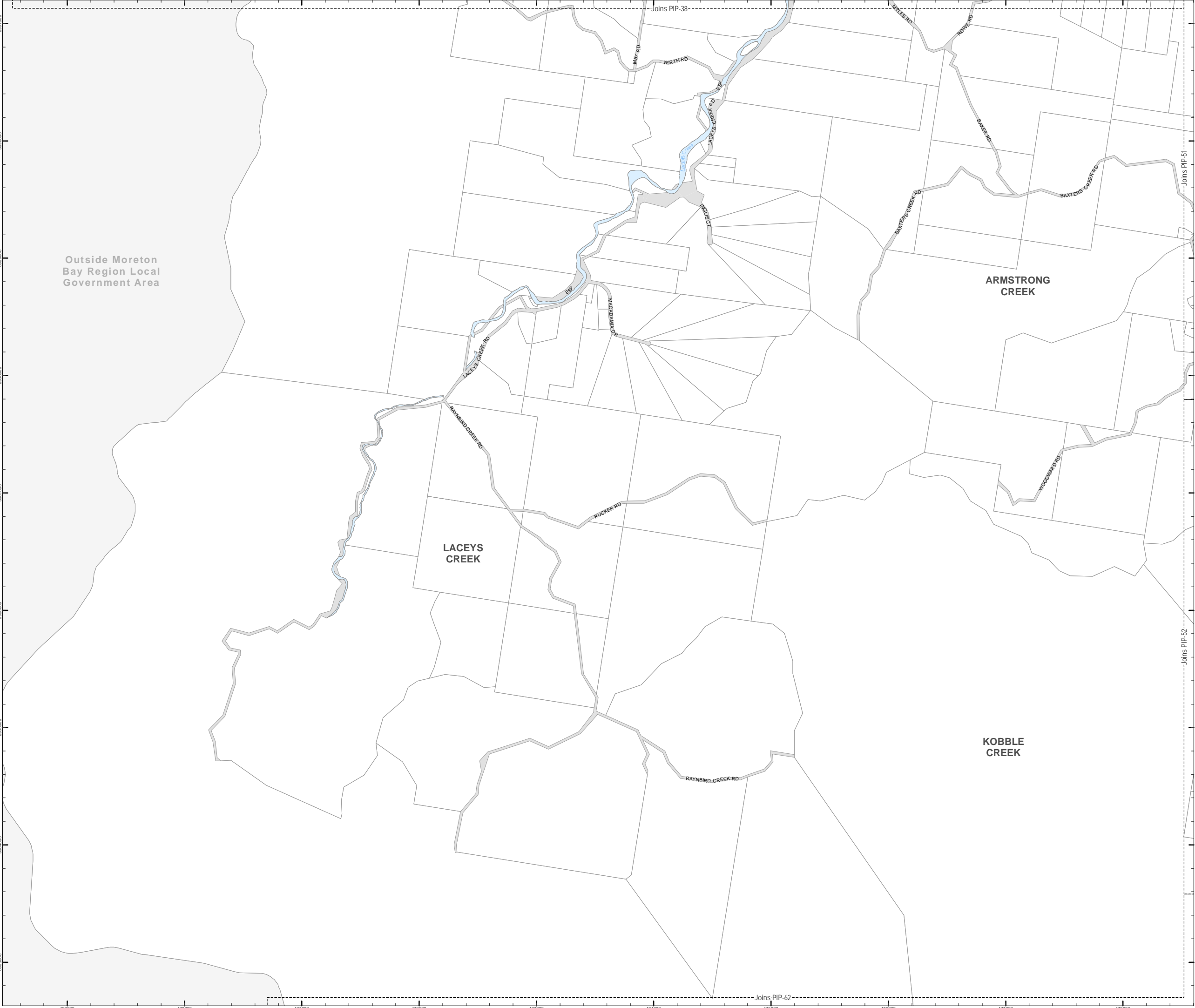
Infrastructure Charges Resolution
Version 15 June 2015





© Copyright Moreton Bay Regional Council 2015
DISCLAIMER: Moreton Bay Regional Council supplies this map under the following conditions:- Mapping details are supplied from information contained in the Council's records which may have been furnished to the Council by other persons. Moreton Bay Regional Council gives no warranty or guarantee of any kind, expressed, implied, or statutory, to the correctness or accuracy of the map details or the degree of compliance with any Council standards in this matter. Persons making decisions with financial or legal implications must not rely upon the map details shown on this plan for the purpose of determining whether any particular facts or circumstances exist and the Moreton Bay Regional Council (and its officers and agents) expressly disclaims responsibility for any loss or damage suffered as a result of placing reliance upon this information.
DCDB is reproduced with the permission of the State of Queensland

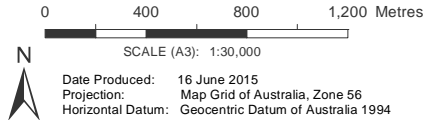


ICR_PIA_Extent.mxd



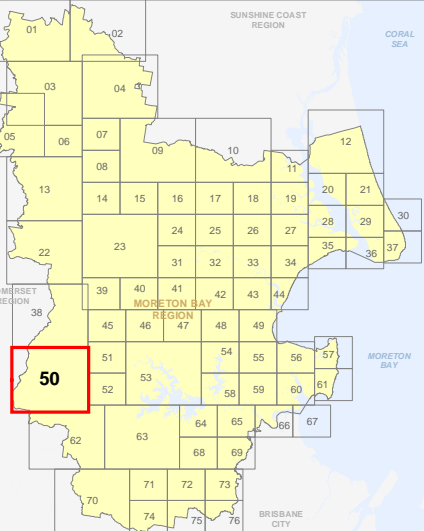
-  Carto_DCDB_May2015
-  PIA Extent

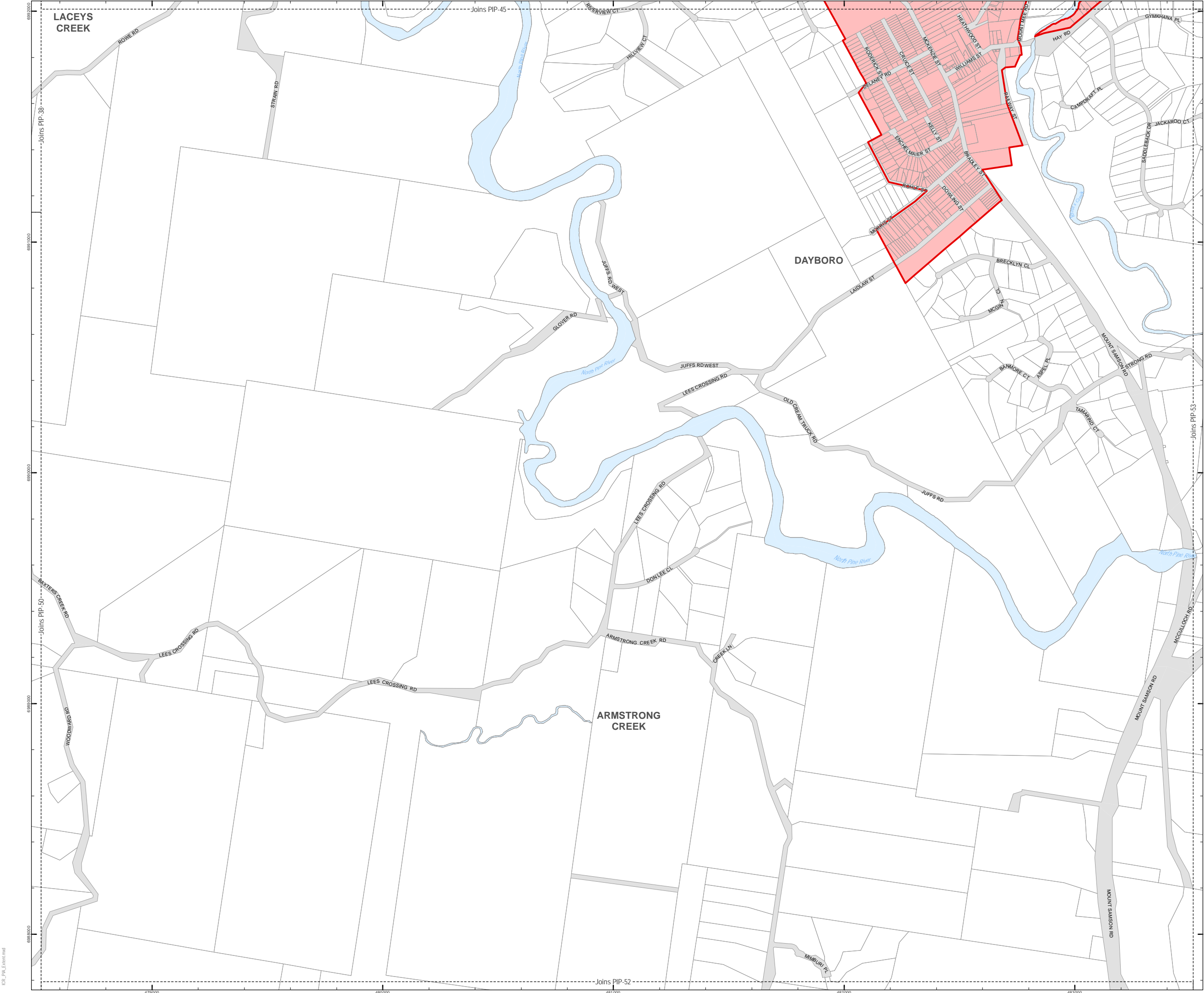
**Infrastructure Charges Resolution
Version 15 June 2015**





Date Produced: 16 June 2015
Projection: Map Grid of Australia, Zone 56
Horizontal Datum: Geocentric Datum of Australia 1994

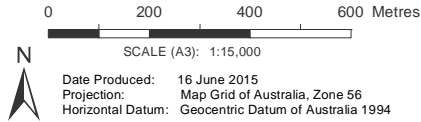
© Copyright Moreton Bay Regional Council 2015
DISCLAIMER: Moreton Bay Regional Council supplies this map under the following conditions:- Mapping details are supplied from information contained in the Council's records which may have been furnished to the Council by other persons. Moreton Bay Regional Council gives no warranty or guarantee of any kind, expressed, implied, or statutory, to the correctness or accuracy of the map details or the degree of compliance with any Council standards in this matter. Persons making decisions with financial or legal implications must not rely upon the map details shown on this plan for the purpose of determining whether any particular facts or circumstances exist and the Moreton Bay Regional Council (and its officers and agents) expressly disclaims responsibility for any loss or damage suffered as a result of placing reliance upon this information.
DCDB is reproduced with the permission of the State of Queensland



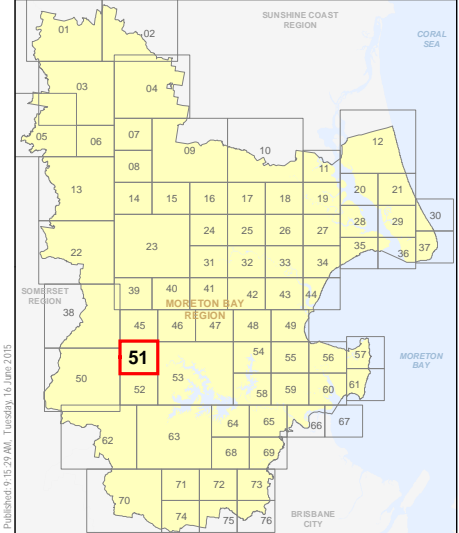


-  Carto_DCDB_May2015
 PIA Extent

**Infrastructure Charges Resolution
Version 15 June 2015**



© Copyright Moreton Bay Regional Council 2015
DISCLAIMER: Moreton Bay Regional Council supplies this map under the following conditions:- Mapping details are supplied from information contained in the Council's records which may have been furnished to the Council by other persons. Moreton Bay Regional Council gives no warranty or guarantee of any kind, expressed, implied, or statutory, to the correctness or accuracy of the map details or the degree of compliance with any Council standards in this matter. Persons making decisions with financial or legal implications must not rely upon the map details shown on this plan for the purpose of determining whether any particular facts or circumstances exist and the Moreton Bay Regional Council (and its officers and agents) expressly disclaims responsibility for any loss or damage suffered as a result of placing reliance upon this information.
DCDB is reproduced with the permission of the State of Queensland



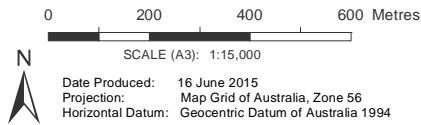
ICR_PIA_Extent.mxd



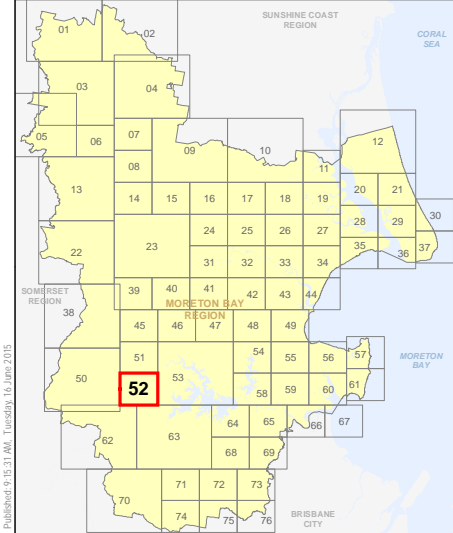
INFRASTRUCTURE CHARGES RESOLUTION
PRIORITY INFRASTRUCTURE AREA

- Carto_DCDB_May2015
PIA Extent

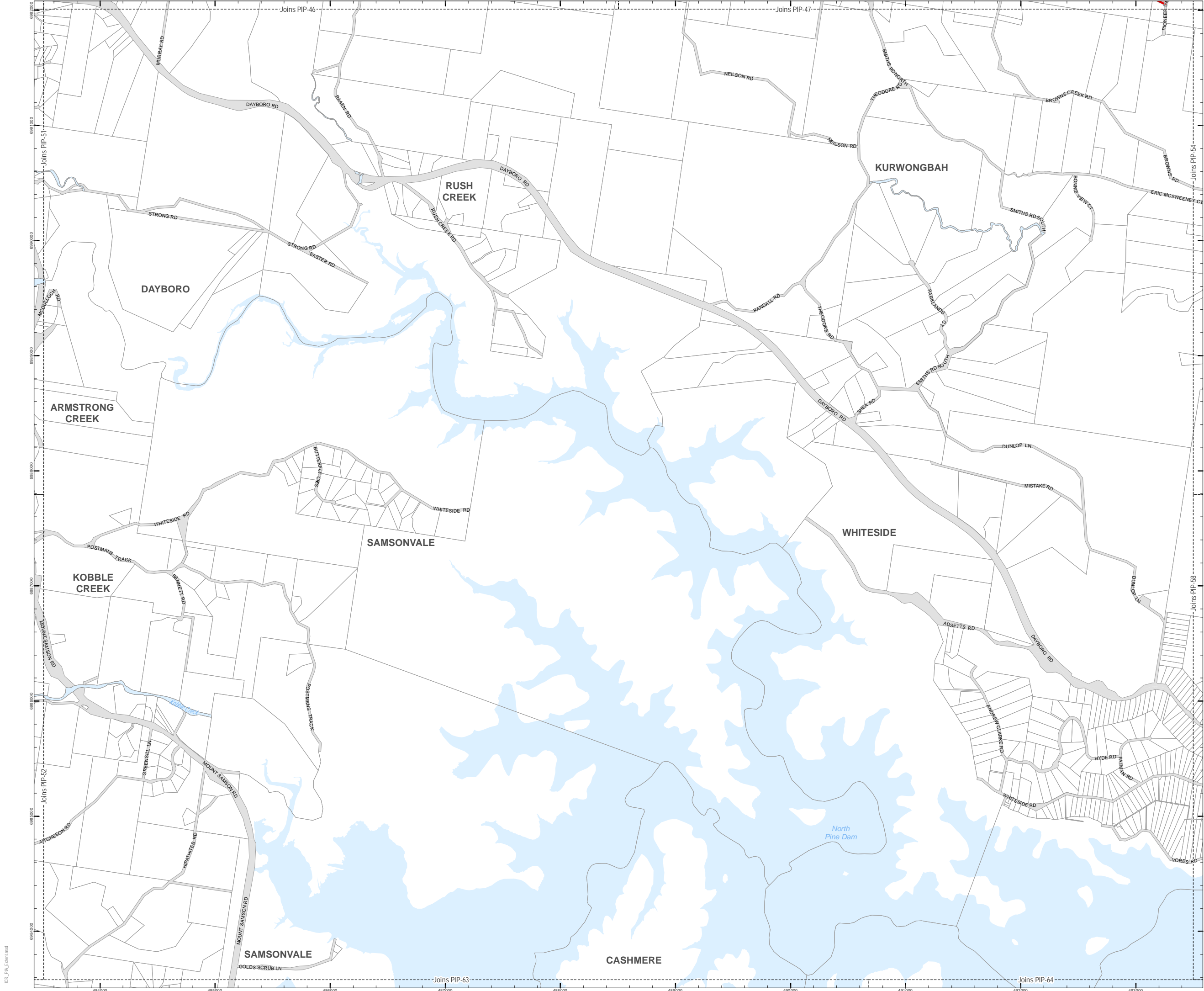
Infrastructure Charges Resolution
Version 15 June 2015



© Copyright Moreton Bay Regional Council 2015
DISCLAIMER: Moreton Bay Regional Council supplies this map under the following conditions:- Mapping details are supplied from information contained in the Council's records which may have been furnished to the Council by other persons. Moreton Bay Regional Council gives no warranty or guarantee of any kind, expressed, implied, or statutory, to the correctness or accuracy of the map details or the degree of compliance with any Council standards in this matter. Persons making decisions with financial or legal implications must not rely upon the map details shown on this plan for the purpose of determining whether any particular facts or circumstances exist and the Moreton Bay Regional Council (and its officers and agents) expressly disclaims responsibility for any loss or damage suffered as a result of placing reliance upon this information.
DCDB is reproduced with the permission of the State of Queensland



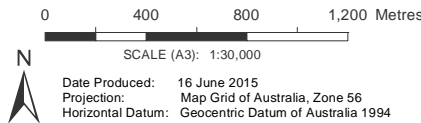
ICR-52 PIA
ICR Map



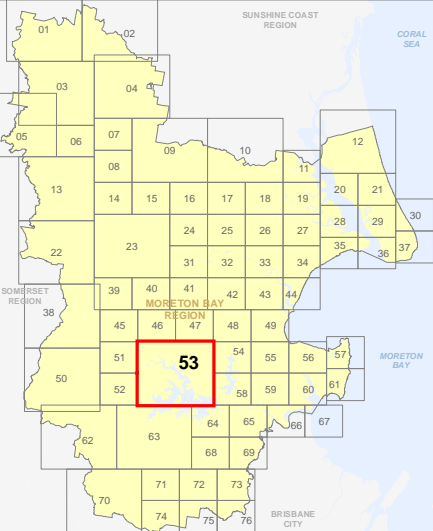
INFRASTRUCTURE CHARGES RESOLUTION
PRIORITY INFRASTRUCTURE AREA

- Carto_DCDB_May2015
- PIA Extent

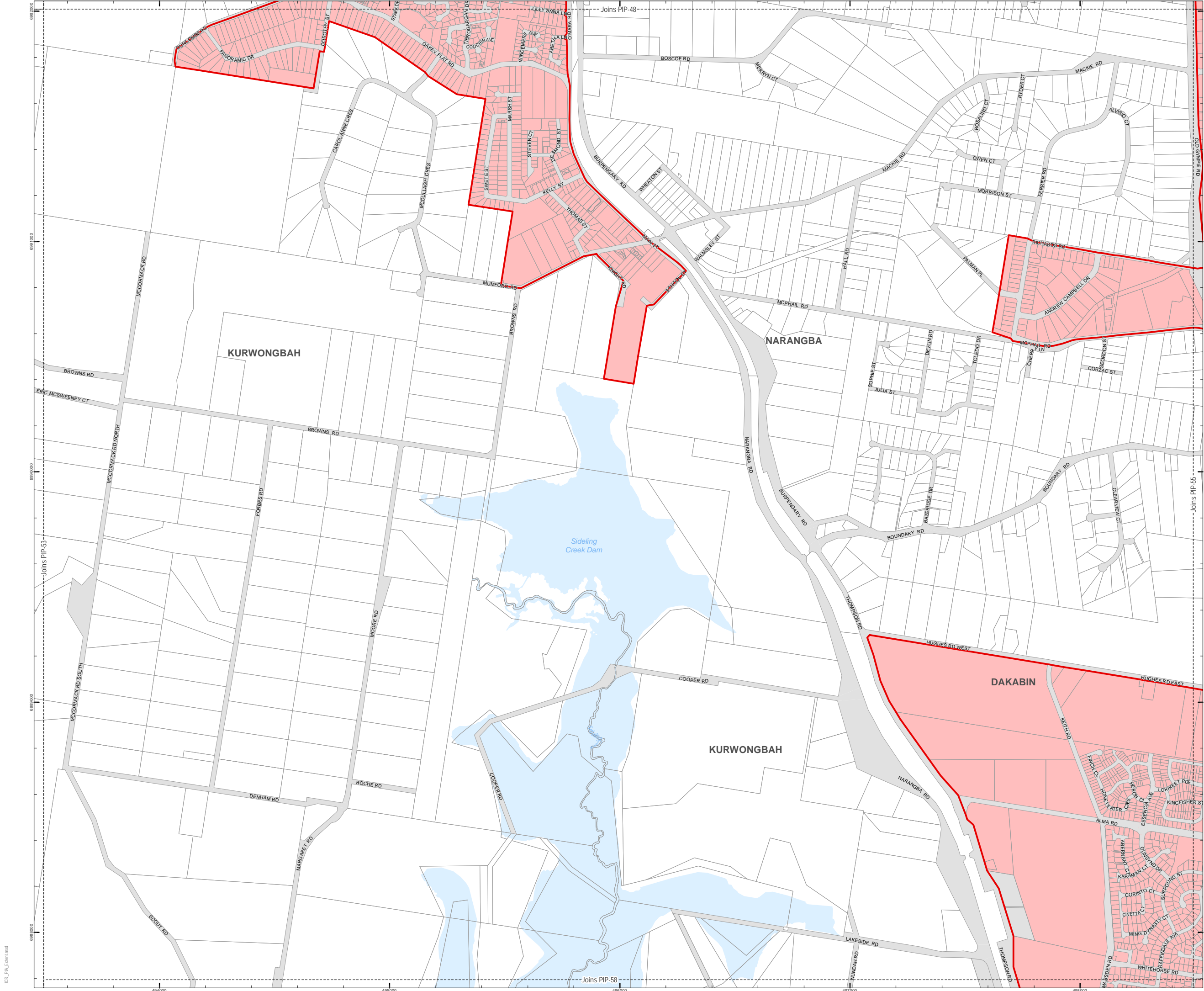
Infrastructure Charges Resolution
Version 15 June 2015



© Copyright Moreton Bay Regional Council 2015
DISCLAIMER: Moreton Bay Regional Council supplies this map under the following conditions:- Mapping details are supplied from information contained in the Council's records which may have been furnished to the Council by other persons. Moreton Bay Regional Council gives no warranty or guarantee of any kind, expressed, implied, or statutory, to the correctness or accuracy of the map details or the degree of compliance with any Council standards in this matter. Persons making decisions with financial or legal implications must not rely upon the map details shown on this plan for the purpose of determining whether any particular facts or circumstances exist and the Moreton Bay Regional Council (and its officers and agents) expressly disclaims responsibility for any loss or damage suffered as a result of placing reliance upon this information.
DCDB is reproduced with the permission of the State of Queensland



ICR-53 PIA
ICR Map



INFRASTRUCTURE CHARGES RESOLUTION
PRIORITY INFRASTRUCTURE AREA

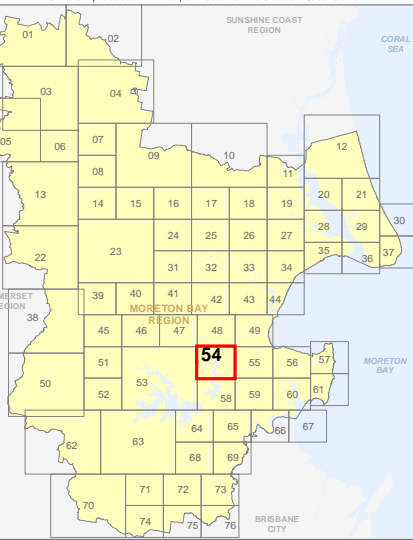
- Carto_DCDB_May2015
- PIA Extent

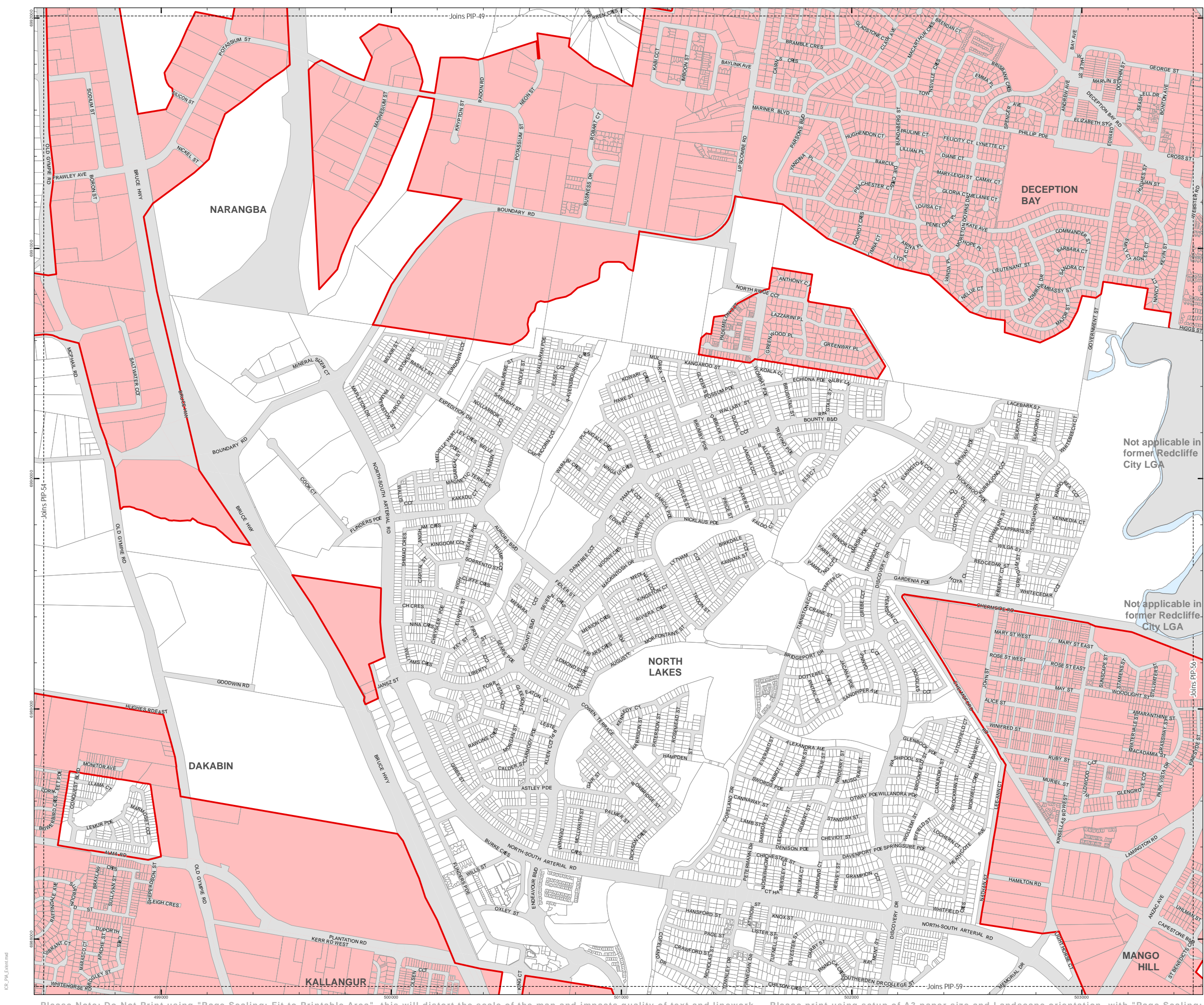
Infrastructure Charges Resolution
Version 15 June 2015



Date Produced: 16 June 2015
Projection: Map Grid of Australia, Zone 56
Horizontal Datum: Geocentric Datum of Australia 1994

© Copyright Moreton Bay Regional Council 2015
DISCLAIMER: Moreton Bay Regional Council supplies this map under the following conditions:- Mapping details are supplied from information contained in the Council's records which may have been furnished to the Council by other persons. Moreton Bay Regional Council gives no warranty or guarantee of any kind, expressed, implied, or statutory, to the correctness or accuracy of the map details or the degree of compliance with any Council standards in this matter. Persons making decisions with financial or legal implications must not rely upon the map details shown on this plan for the purpose of determining whether any particular facts or circumstances exist and the Moreton Bay Regional Council (and its officers and agents) expressly disclaims responsibility for any loss or damage suffered as a result of placing reliance upon this information.
DCDB is reproduced with the permission of the State of Queensland

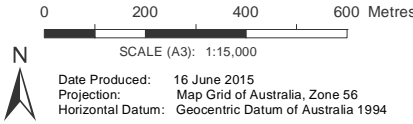




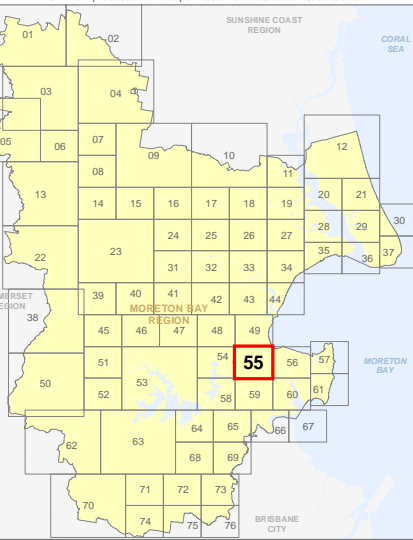
INFRASTRUCTURE CHARGES RESOLUTION
PRIORITY INFRASTRUCTURE AREA

- Former Redcliffe LGA
- Carto_DCDB_May2015
- PIA Extent

Infrastructure Charges Resolution
Version 15 June 2015

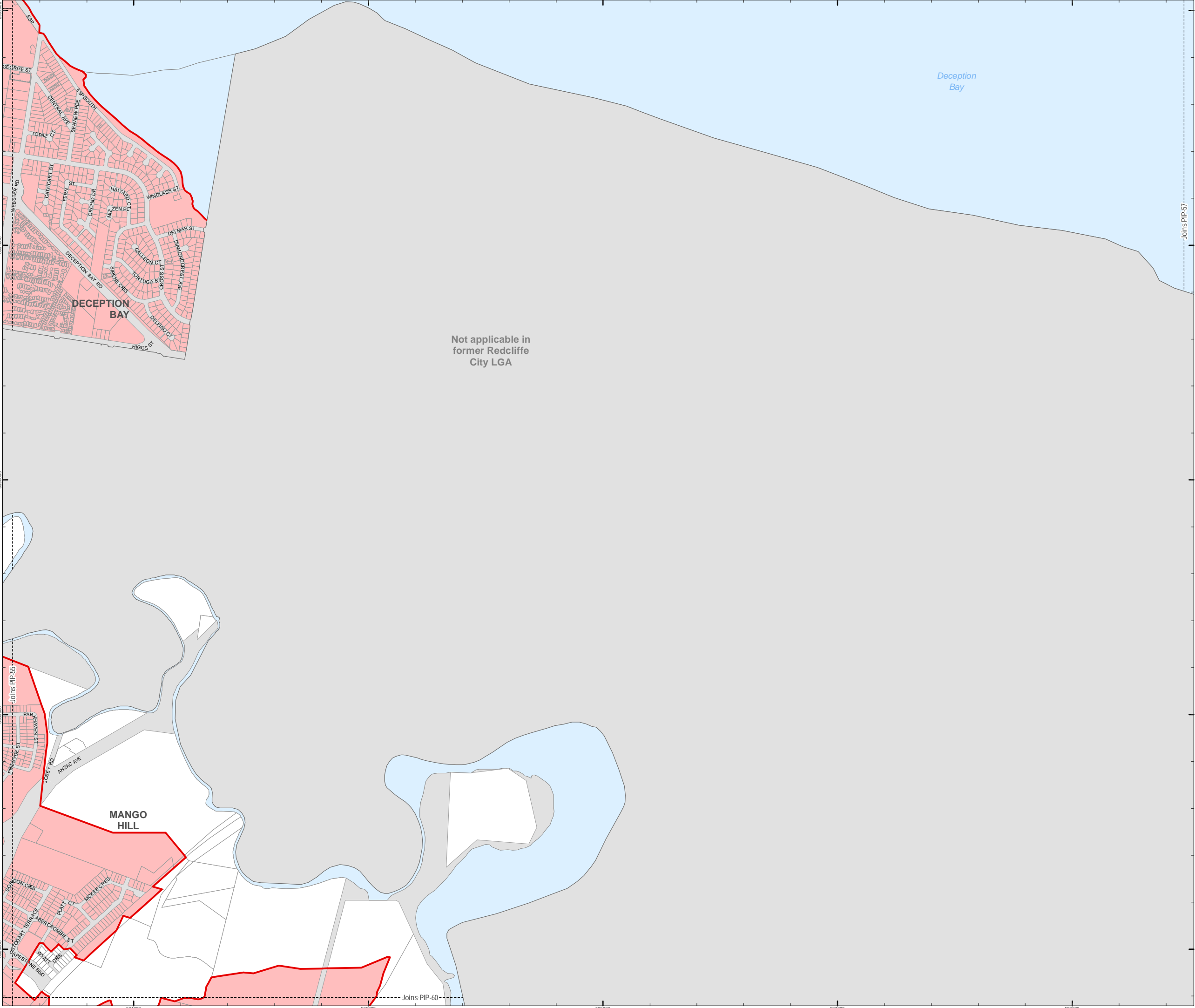


© Copyright Moreton Bay Regional Council 2015
DISCLAIMER: Moreton Bay Regional Council supplies this map under the following conditions:- Mapping details are supplied from information contained in the Council's records which may have been furnished to the Council by other persons. Moreton Bay Regional Council gives no warranty or guarantee of any kind, expressed, implied, or statutory, to the correctness or accuracy of the map details or the degree of compliance with any Council standards in this matter. Persons making decisions with financial or legal implications must not rely upon the map details shown on this plan for the purpose of determining whether any particular facts or circumstances exist and the Moreton Bay Regional Council (and its officers and agents) expressly disclaims responsibility for any loss or damage suffered as a result of placing reliance upon this information.
DCDB is reproduced with the permission of the State of Queensland



ICR-55 PIA
ICR Map

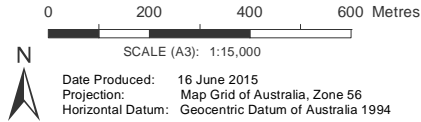
ICR_PIA_Front.mxd



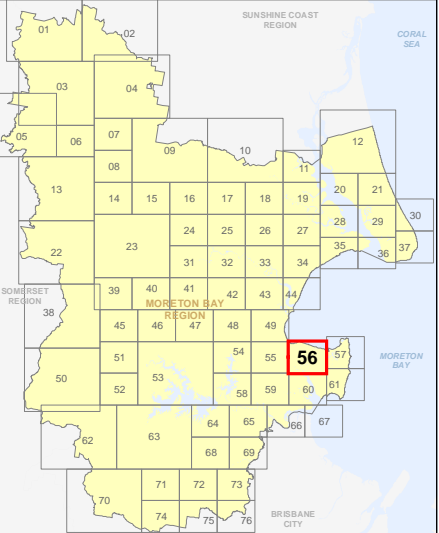
INFRASTRUCTURE CHARGES RESOLUTION
PRIORITY INFRASTRUCTURE AREA

- Former Redcliffe LGA
- Carto_DCDB_May2015
- PIA Extent

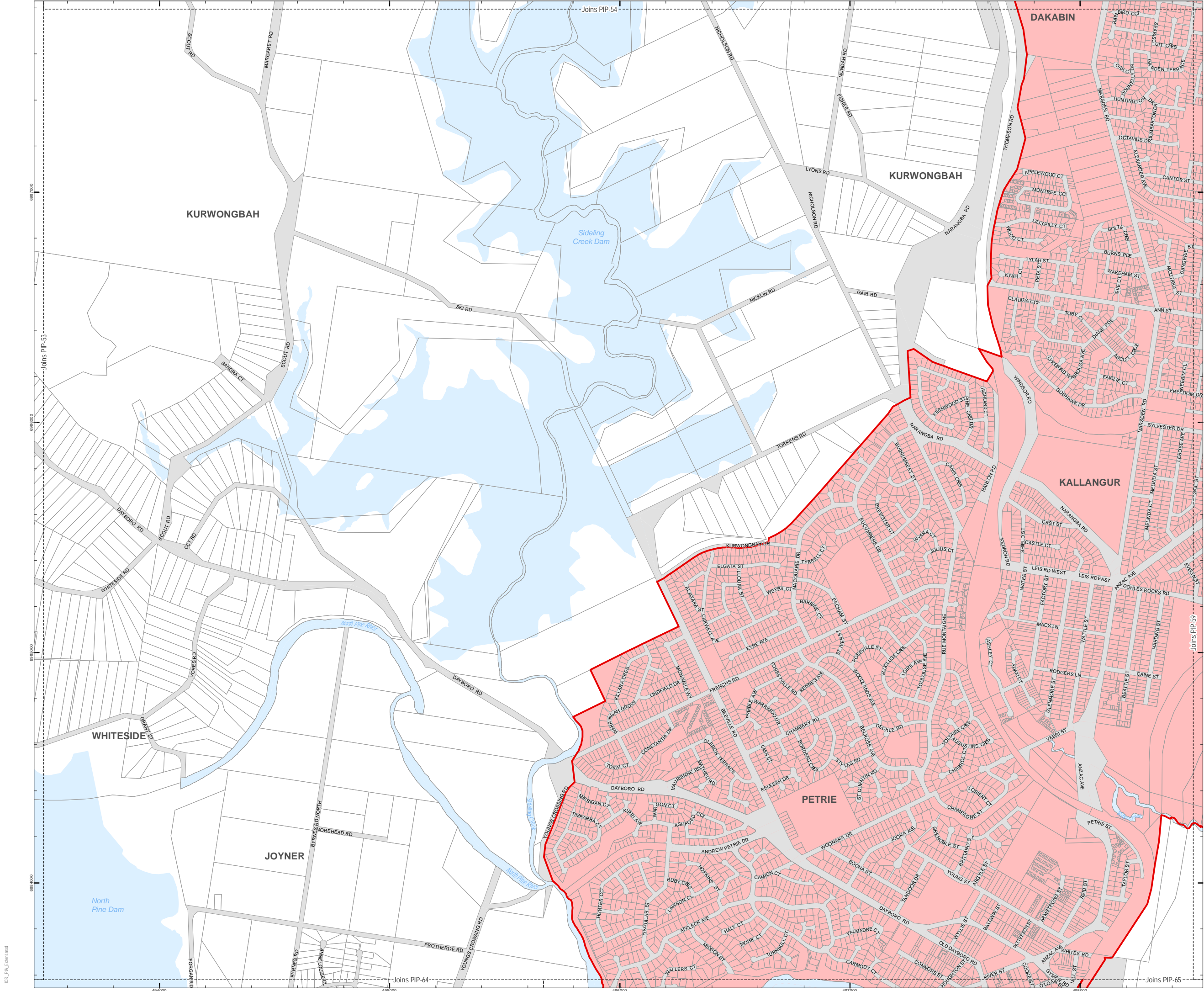
Infrastructure Charges Resolution
Version 15 June 2015



© Copyright Moreton Bay Regional Council 2015
DISCLAIMER: Moreton Bay Regional Council supplies this map under the following conditions:- Mapping details are supplied from information contained in the Council's records which may have been furnished to the Council by other persons. Moreton Bay Regional Council gives no warranty or guarantee of any kind, expressed, implied, or statutory, to the correctness or accuracy of the map details or the degree of compliance with any Council standards in this matter. Persons making decisions with financial or legal implications must not rely upon the map details shown on this plan for the purpose of determining whether any particular facts or circumstances exist and the Moreton Bay Regional Council (and its officers and agents) expressly disclaims responsibility for any loss or damage suffered as a result of placing reliance upon this information. DCDB is reproduced with the permission of the State of Queensland



ICR-56 PIA
ICR Map



INFRASTRUCTURE CHARGES RESOLUTION
PRIORITY INFRASTRUCTURE AREA

- Carto_DCDB_May2015
- PIA Extent

Infrastructure Charges Resolution
Version 15 June 2015

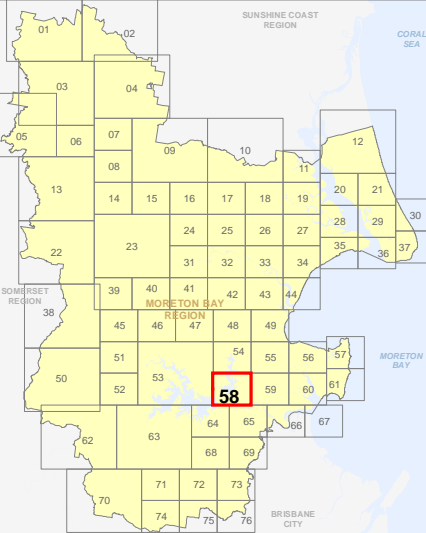
0 200 400 600 Metres



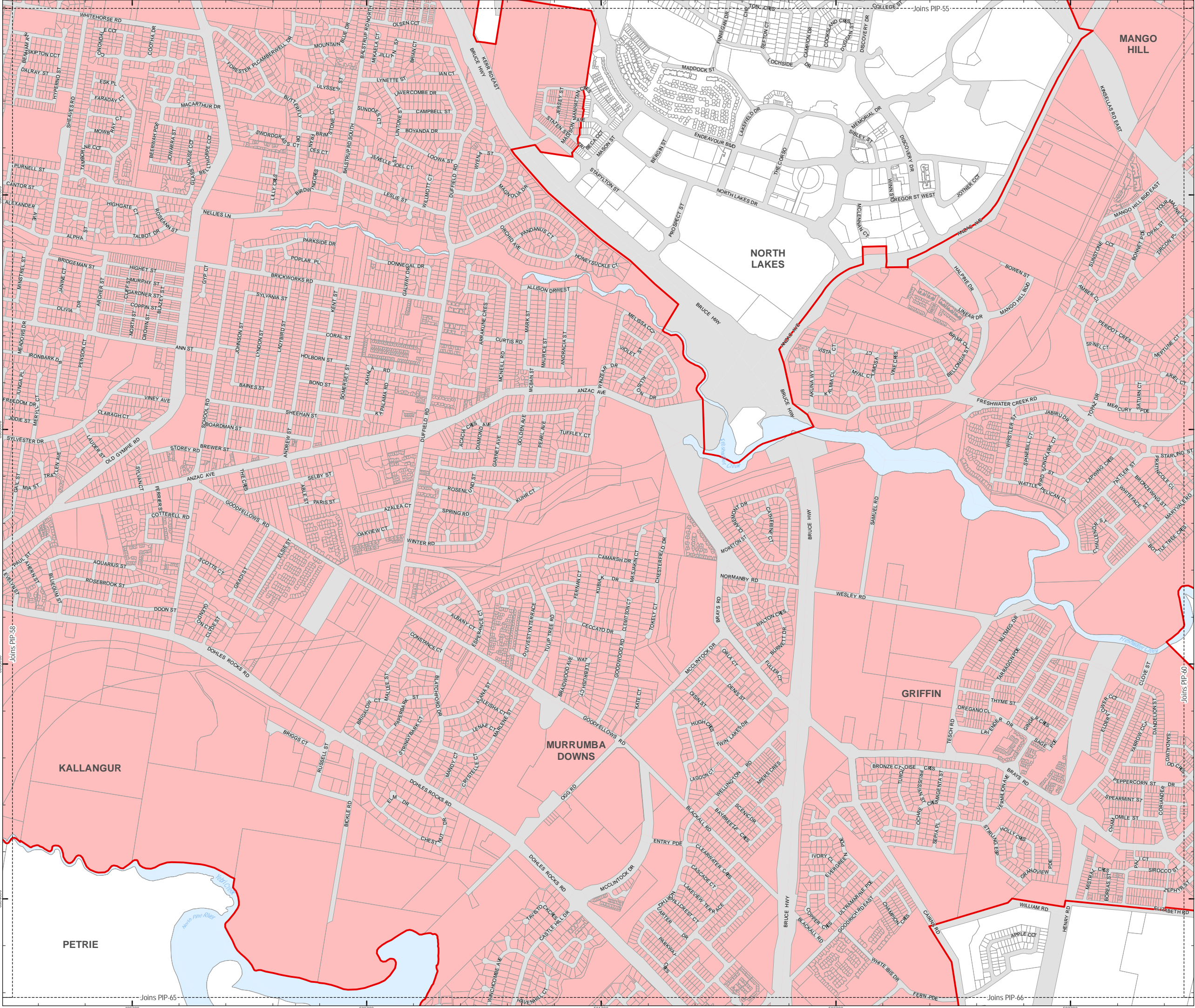
SCALE (A3): 1:15,000

Date Produced: 16 June 2015
Projection: Map Grid of Australia, Zone 56
Horizontal Datum: Geocentric Datum of Australia 1994

© Copyright Moreton Bay Regional Council 2015
DISCLAIMER: Moreton Bay Regional Council supplies this map under the following conditions:- Mapping details are supplied from information contained in the Council's records which may have been furnished to the Council by other persons. Moreton Bay Regional Council gives no warranty or guarantee of any kind, expressed, implied, or statutory, to the correctness or accuracy of the map details or the degree of compliance with any Council standards in this matter. Persons making decisions with financial or legal implications must not rely upon the map details shown on this plan for the purpose of determining whether any particular facts or circumstances exist and the Moreton Bay Regional Council (and its officers and agents) expressly disclaims responsibility for any loss or damage suffered as a result of placing reliance upon this information.
DCDB is reproduced with the permission of the State of Queensland



ICR-58 PIA
ICR Map



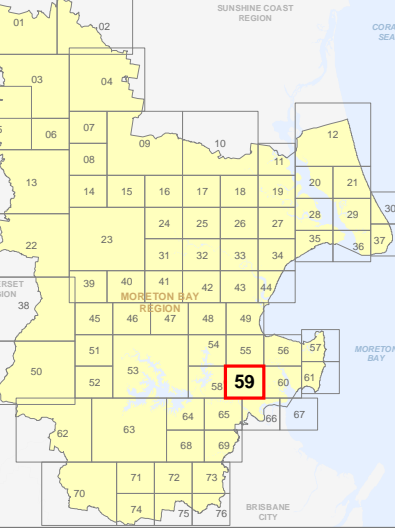
INFRASTRUCTURE CHARGES RESOLUTION
PRIORITY INFRASTRUCTURE AREA

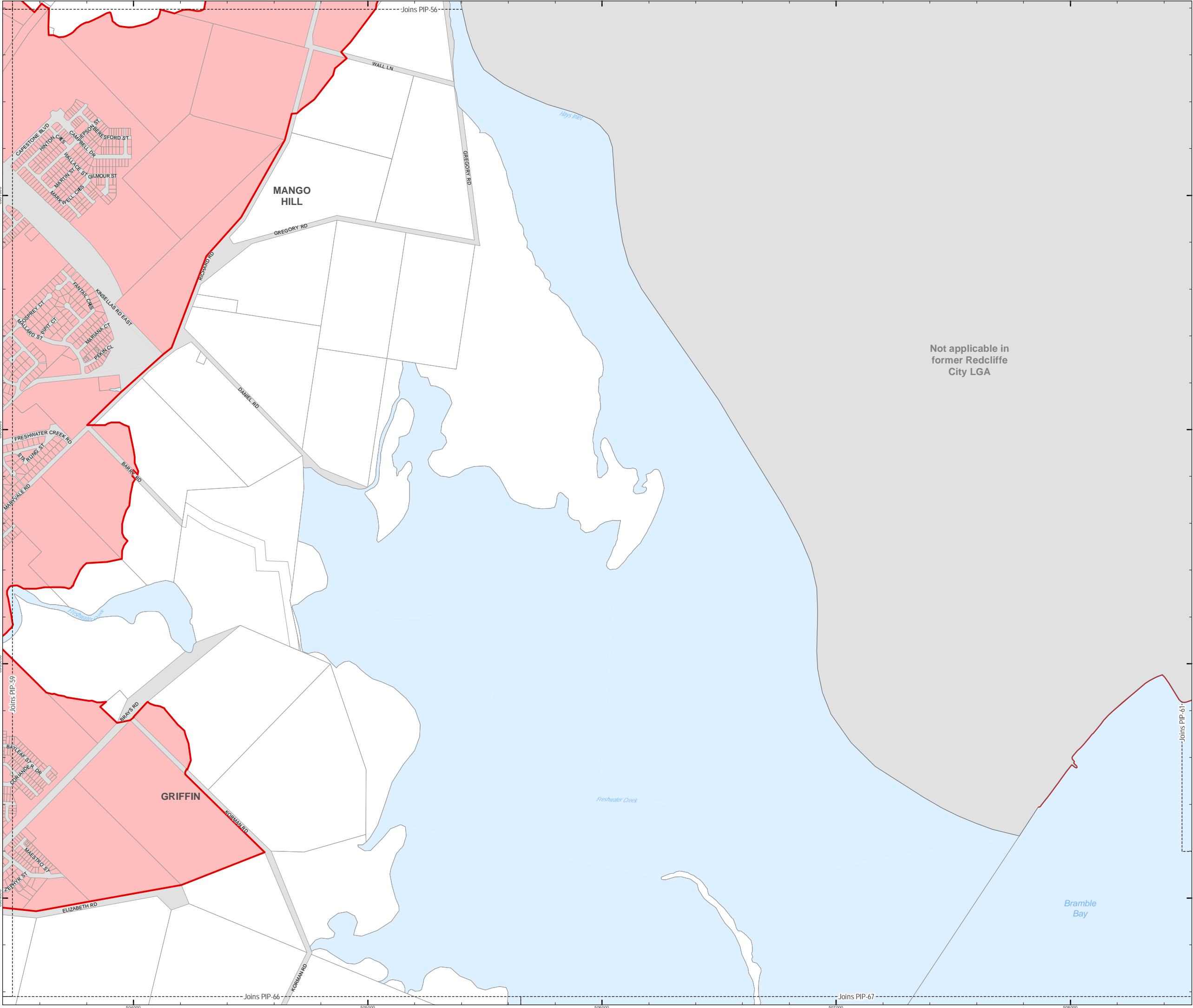
- Carto_DCDB_May2015
- PIA Extent

Infrastructure Charges Resolution
Version 15 June 2015

0 200 400 600 Metres
SCALE (A3): 1:15,000
Date Produced: 16 June 2015
Projection: Map Grid of Australia, Zone 56
Horizontal Datum: Geocentric Datum of Australia 1994

© Copyright Moreton Bay Regional Council 2015
DISCLAIMER: Moreton Bay Regional Council supplies this map under the following conditions:- Mapping details are supplied from information contained in the Council's records which may have been furnished to the Council by other persons. Moreton Bay Regional Council gives no warranty or guarantee of any kind, expressed, implied, or statutory, to the correctness or accuracy of the map details or the degree of compliance with any Council standards in this matter. Persons making decisions with financial or legal implications must not rely upon the map details shown on this plan for the purpose of determining whether any particular facts or circumstances exist and the Moreton Bay Regional Council (and its officers and agents) expressly disclaims responsibility for any loss or damage suffered as a result of placing reliance upon this information.
DCDB is reproduced with the permission of the State of Queensland

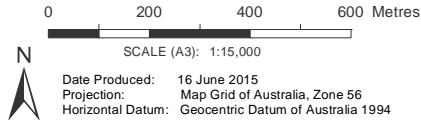




INFRASTRUCTURE CHARGES RESOLUTION
PRIORITY INFRASTRUCTURE AREA

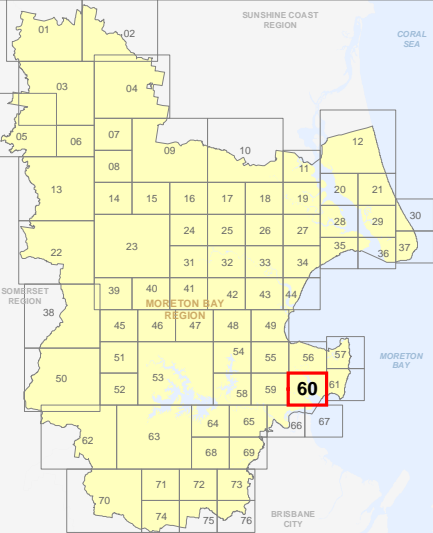
- Former Redcliffe LGA
- Carto_DCDB_May2015
- PIA Extent

Infrastructure Charges Resolution
Version 15 June 2015



Date Produced: 16 June 2015
Projection: Map Grid of Australia, Zone 56
Horizontal Datum: Geocentric Datum of Australia 1994

© Copyright Moreton Bay Regional Council 2015
DISCLAIMER: Moreton Bay Regional Council supplies this map under the following conditions:- Mapping details are supplied from information contained in the Council's records which may have been furnished to the Council by other persons. Moreton Bay Regional Council gives no warranty or guarantee of any kind, expressed, implied, or statutory, to the correctness or accuracy of the map details or the degree of compliance with any Council standards in this matter. Persons making decisions with financial or legal implications must not rely upon the map details shown on this plan for the purpose of determining whether any particular facts or circumstances exist and the Moreton Bay Regional Council (and its officers and agents) expressly disclaims responsibility for any loss or damage suffered as a result of placing reliance upon this information.
DCDB is reproduced with the permission of the State of Queensland



ICR-60 PIA
ICR Map

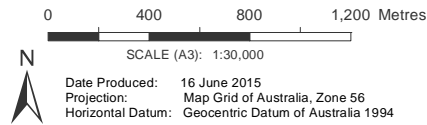
ICR_PIA_Extent.mxd



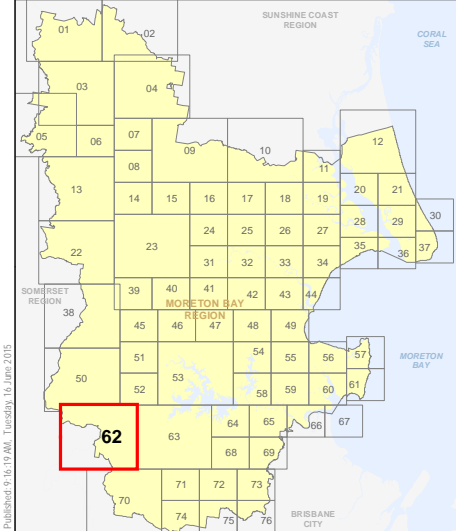
INFRASTRUCTURE CHARGES RESOLUTION
PRIORITY INFRASTRUCTURE AREA

- Carto_DCDB_May2015
- PIA Extent

Infrastructure Charges Resolution
Version 15 June 2015



© Copyright Moreton Bay Regional Council 2015
DISCLAIMER: Moreton Bay Regional Council supplies this map under the following conditions:- Mapping details are supplied from information contained in the Council's records which may have been furnished to the Council by other persons. Moreton Bay Regional Council gives no warranty or guarantee of any kind, expressed, implied, or statutory, to the correctness or accuracy of the map details or the degree of compliance with any Council standards in this matter. Persons making decisions with financial or legal implications must not rely upon the map details shown on this plan for the purpose of determining whether any particular facts or circumstances exist and the Moreton Bay Regional Council (and its officers and agents) expressly disclaims responsibility for any loss or damage suffered as a result of placing reliance upon this information.
DCDB is reproduced with the permission of the State of Queensland





INFRASTRUCTURE CHARGES RESOLUTION
PRIORITY INFRASTRUCTURE AREA

- Carto_DCDB_May2015
- PIA Extent

Infrastructure Charges Resolution
Version 15 June 2015

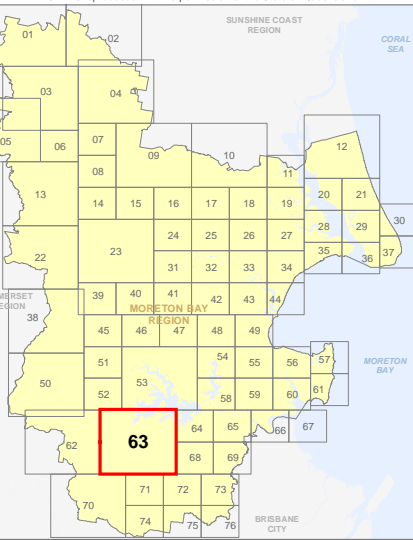
0 400 800 1,200 Metres

SCALE (A3): 1:30,000

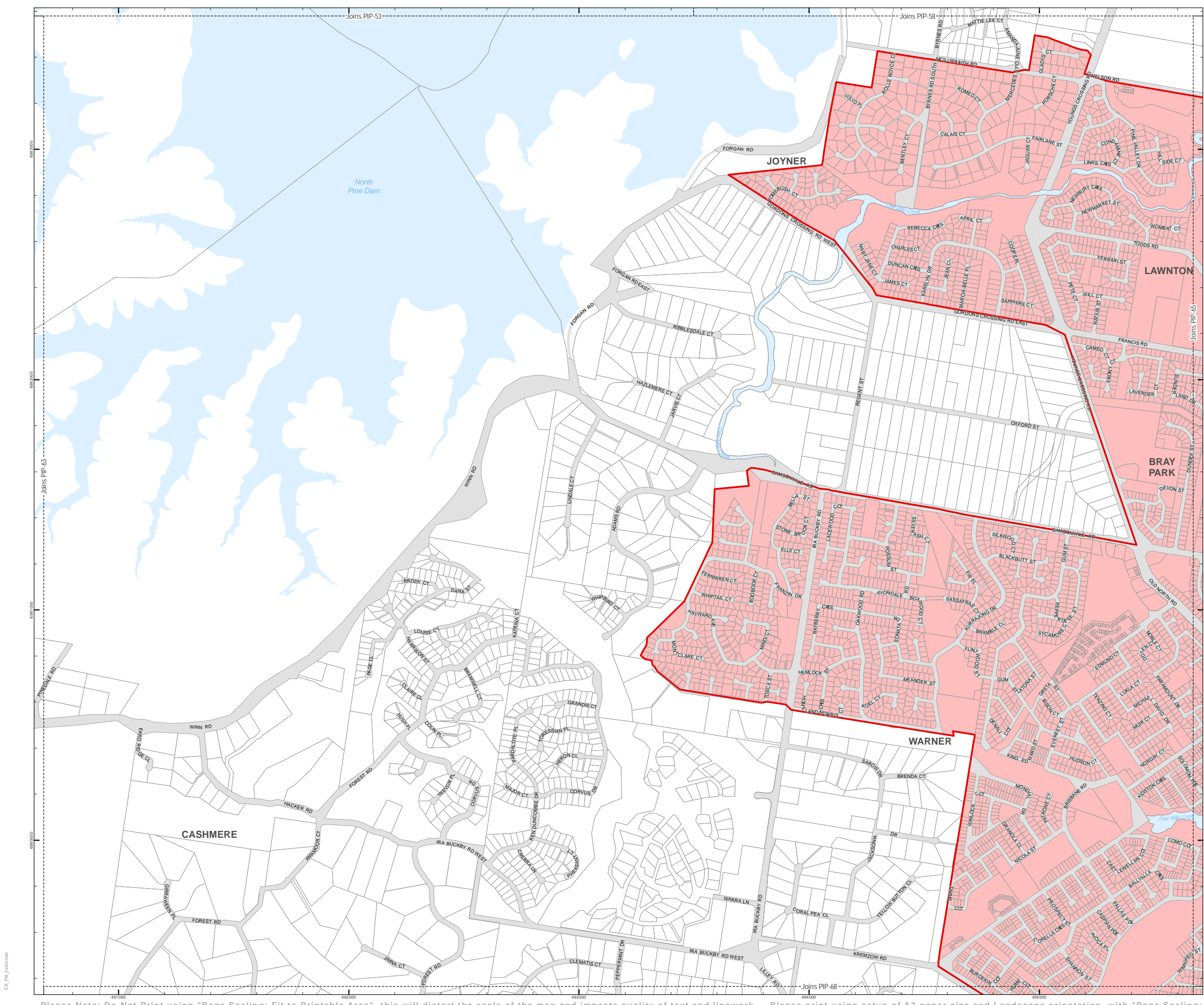
N

Date Produced: 16 June 2015
Projection: Map Grid of Australia, Zone 56
Horizontal Datum: Geocentric Datum of Australia 1994

© Copyright Moreton Bay Regional Council 2015
DISCLAIMER: Moreton Bay Regional Council supplies this map under the following conditions:- Mapping details are supplied from information contained in the Council's records which may have been furnished to the Council by other persons. Moreton Bay Regional Council gives no warranty or guarantee of any kind, expressed, implied, or statutory, to the correctness or accuracy of the map details or the degree of compliance with any Council standards in this matter. Persons making decisions with financial or legal implications must not rely upon the map details shown on this plan for the purpose of determining whether any particular facts or circumstances exist and the Moreton Bay Regional Council (and its officers and agents) expressly disclaims responsibility for any loss or damage suffered as a result of placing reliance upon this information.
DCDB is reproduced with the permission of the State of Queensland



ICR-63 PIA
ICR Map



INFRASTRUCTURE CHARGES RESOLUTION
PRIORITY INFRASTRUCTURE AREA

- Carto_DCDB_May2015
- PIA Extent

Infrastructure Charges Resolution
Version 15 June 2015

0 200 400 600 Metres

SCALE (A3): 1:15,000

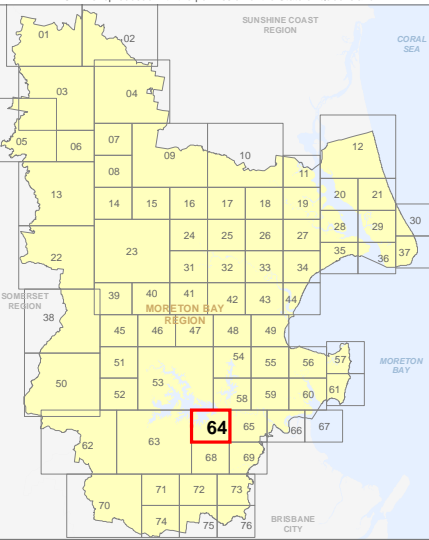
N

Date Produced: 16 June 2015
Projection: Map Grid of Australia, Zone 56
Horizontal Datum: Geocentric Datum of Australia 1994

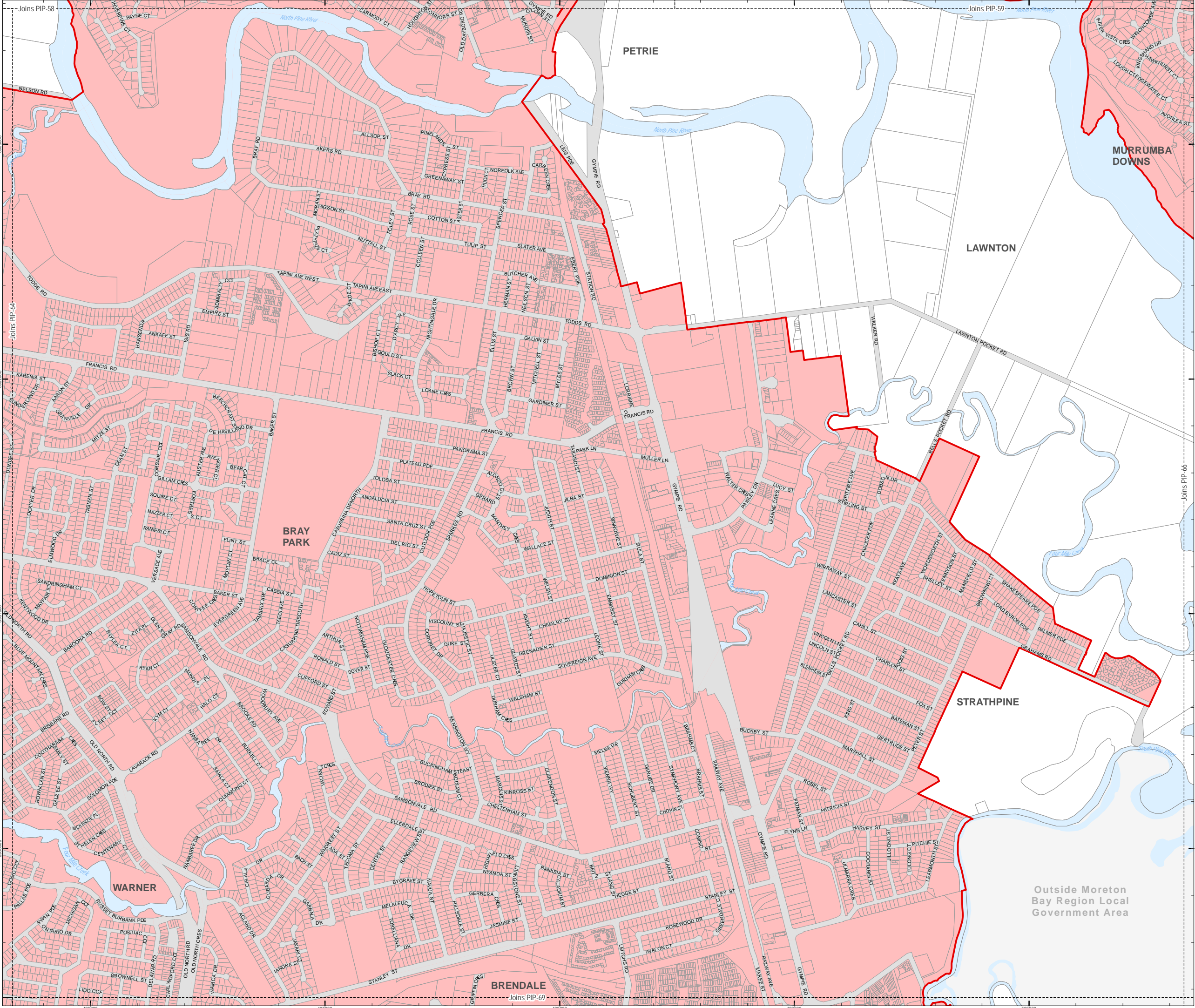
© Copyright Moreton Bay Regional Council 2015

DISCLAIMER: Moreton Bay Regional Council supplies this map under the following conditions:- Mapping details are supplied from information contained in the Council's records which may have been furnished to the Council by other persons. Moreton Bay Regional Council gives no warranty or guarantee of any kind, expressed, implied, or statutory, to the correctness or accuracy of the map details or the degree of compliance with any Council standards in this matter. Persons making decisions with financial or legal implications must not rely upon the map details shown on this plan for the purpose of determining whether any particular facts or circumstances exist and the Moreton Bay Regional Council (and its officers and agents) expressly disclaims responsibility for any loss or damage suffered as a result of placing reliance upon this information.

DCDB is reproduced with the permission of the State of Queensland



ICR-64 PIA
ICR Map



INFRASTRUCTURE CHARGES RESOLUTION
PRIORITY INFRASTRUCTURE AREA

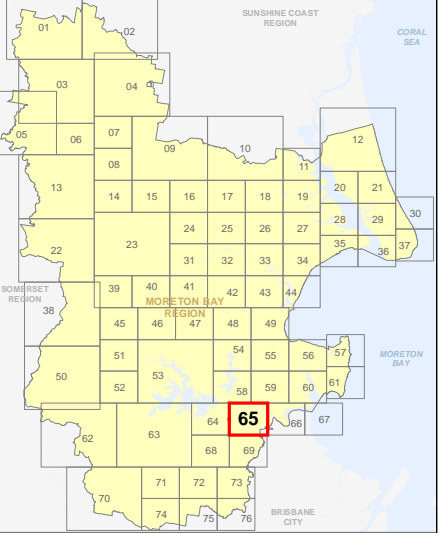
- Carto_DCDB_May2015
- PIA Extent

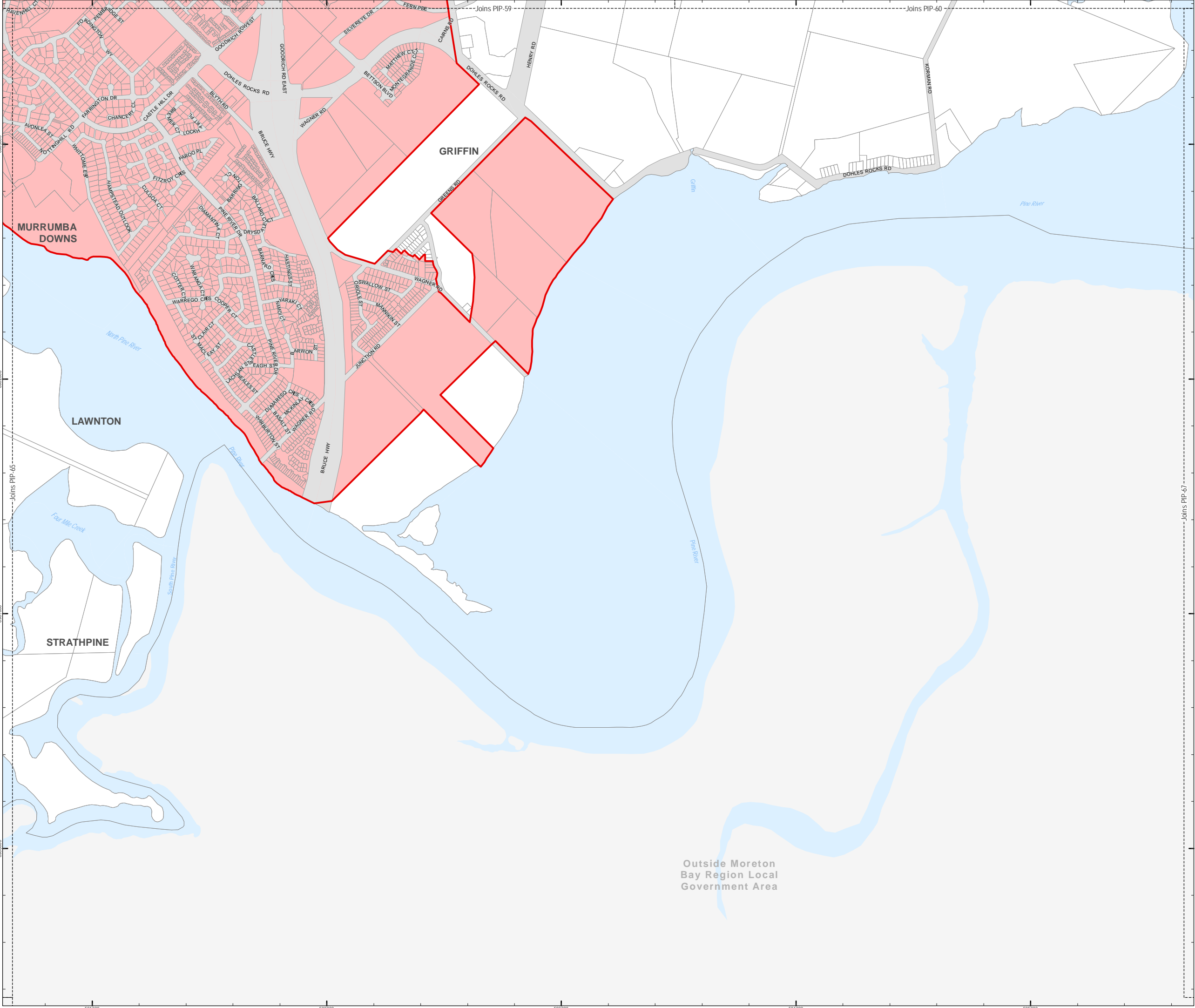
Infrastructure Charges Resolution
Version 15 June 2015



Date Produced: 16 June 2015
Projection: Map Grid of Australia, Zone 56
Horizontal Datum: Geocentric Datum of Australia 1994

© Copyright Moreton Bay Regional Council 2015
DISCLAIMER: Moreton Bay Regional Council supplies this map under the following conditions:- Mapping details are supplied from information contained in the Council's records which may have been furnished to the Council by other persons. Moreton Bay Regional Council gives no warranty or guarantee of any kind, expressed, implied, or statutory, to the correctness or accuracy of the map details or the degree of compliance with any Council standards in this matter. Persons making decisions with financial or legal implications must not rely upon the map details shown on this plan for the purpose of determining whether any particular facts or circumstances exist and the Moreton Bay Regional Council (and its officers and agents) expressly disclaims responsibility for any loss or damage suffered as a result of placing reliance upon this information.
DCDB is reproduced with the permission of the State of Queensland

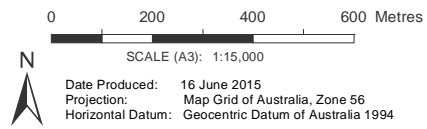




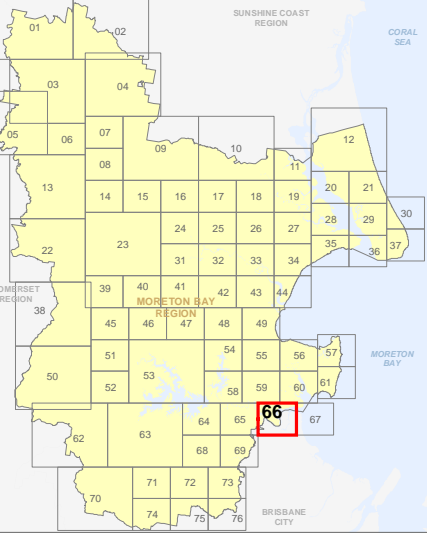
INFRASTRUCTURE CHARGES RESOLUTION
PRIORITY INFRASTRUCTURE AREA

- Carto_DCDB_May2015
- PIA Extent

Infrastructure Charges Resolution
Version 15 June 2015



© Copyright Moreton Bay Regional Council 2015
DISCLAIMER: Moreton Bay Regional Council supplies this map under the following conditions:- Mapping details are supplied from information contained in the Council's records which may have been furnished to the Council by other persons. Moreton Bay Regional Council gives no warranty or guarantee of any kind, expressed, implied, or statutory, to the correctness or accuracy of the map details or the degree of compliance with any Council standards in this matter. Persons making decisions with financial or legal implications must not rely upon the map details shown on this plan for the purpose of determining whether any particular facts or circumstances exist and the Moreton Bay Regional Council (and its officers and agents) expressly disclaims responsibility for any loss or damage suffered as a result of placing reliance upon this information.
DCDB is reproduced with the permission of the State of Queensland



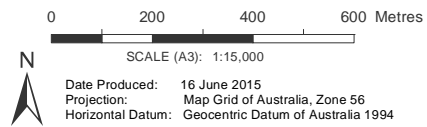
ICR_PIA_Extent.mxd



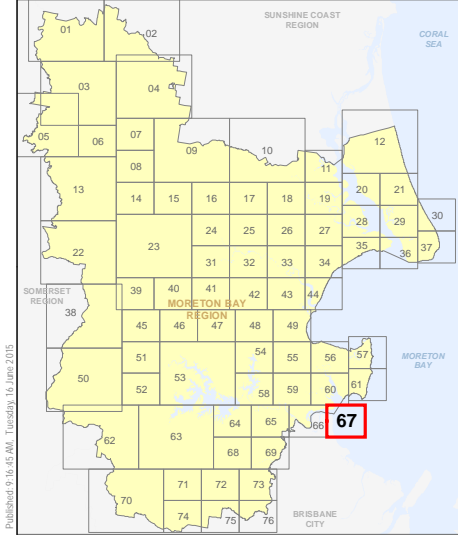
INFRASTRUCTURE CHARGES RESOLUTION
PRIORITY INFRASTRUCTURE AREA

- Carto_DCDB_May2015
- PIA Extent

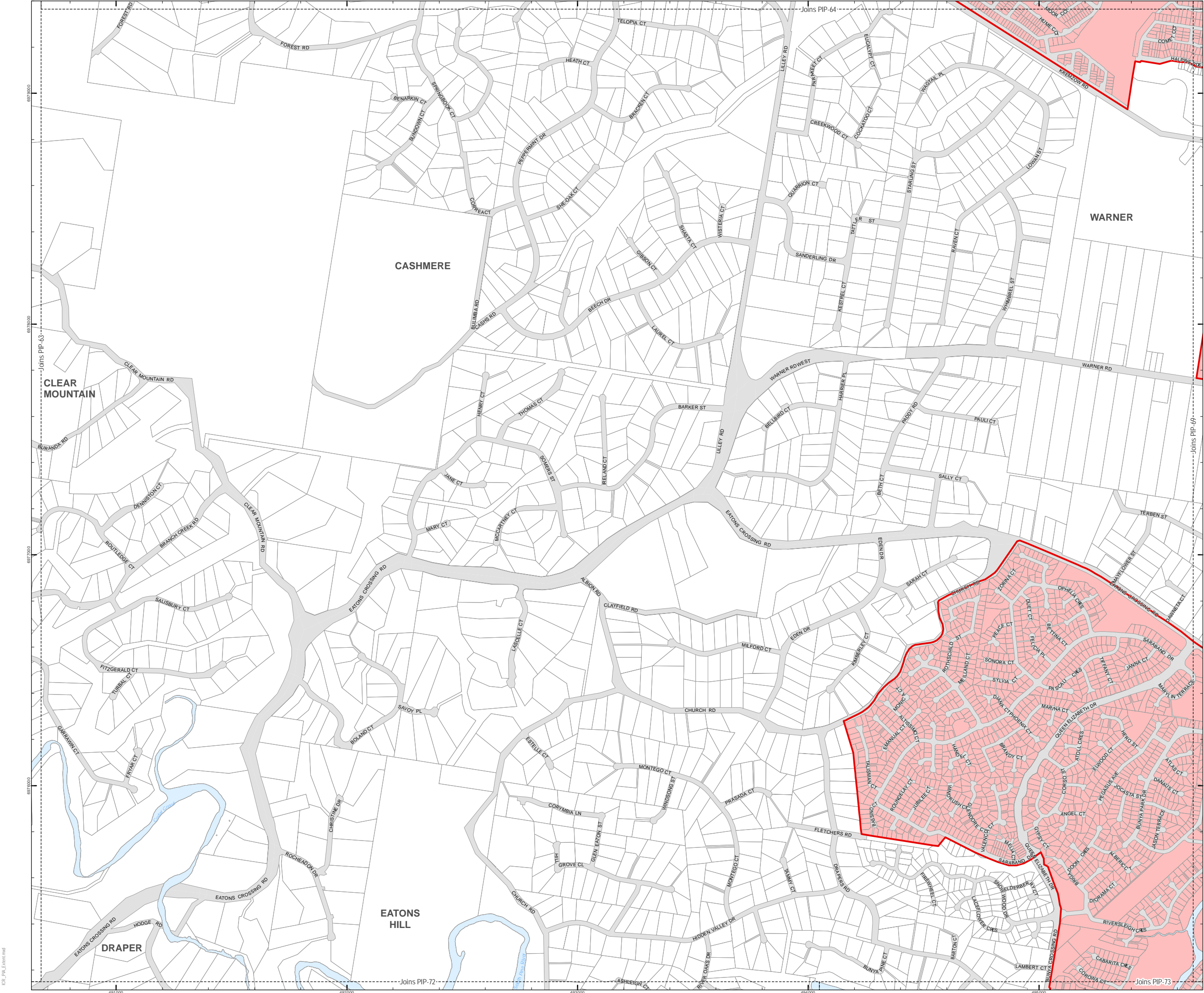
Infrastructure Charges Resolution
Version 15 June 2015



© Copyright Moreton Bay Regional Council 2015
DISCLAIMER: Moreton Bay Regional Council supplies this map under the following conditions:- Mapping details are supplied from information contained in the Council's records which may have been furnished to the Council by other persons. Moreton Bay Regional Council gives no warranty or guarantee of any kind, expressed, implied, or statutory, to the correctness or accuracy of the map details or the degree of compliance with any Council standards in this matter. Persons making decisions with financial or legal implications must not rely upon the map details shown on this plan for the purpose of determining whether any particular facts or circumstances exist and the Moreton Bay Regional Council (and its officers and agents) expressly disclaims responsibility for any loss or damage suffered as a result of placing reliance upon this information.
DCDB is reproduced with the permission of the State of Queensland



ICR-67 PIA
ICR Map



INFRASTRUCTURE CHARGES RESOLUTION
PRIORITY INFRASTRUCTURE AREA

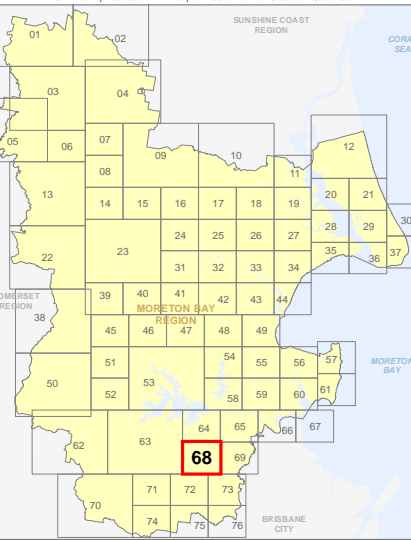
- Carto_DCDB_May2015
- PIA Extent

Infrastructure Charges Resolution
Version 15 June 2015

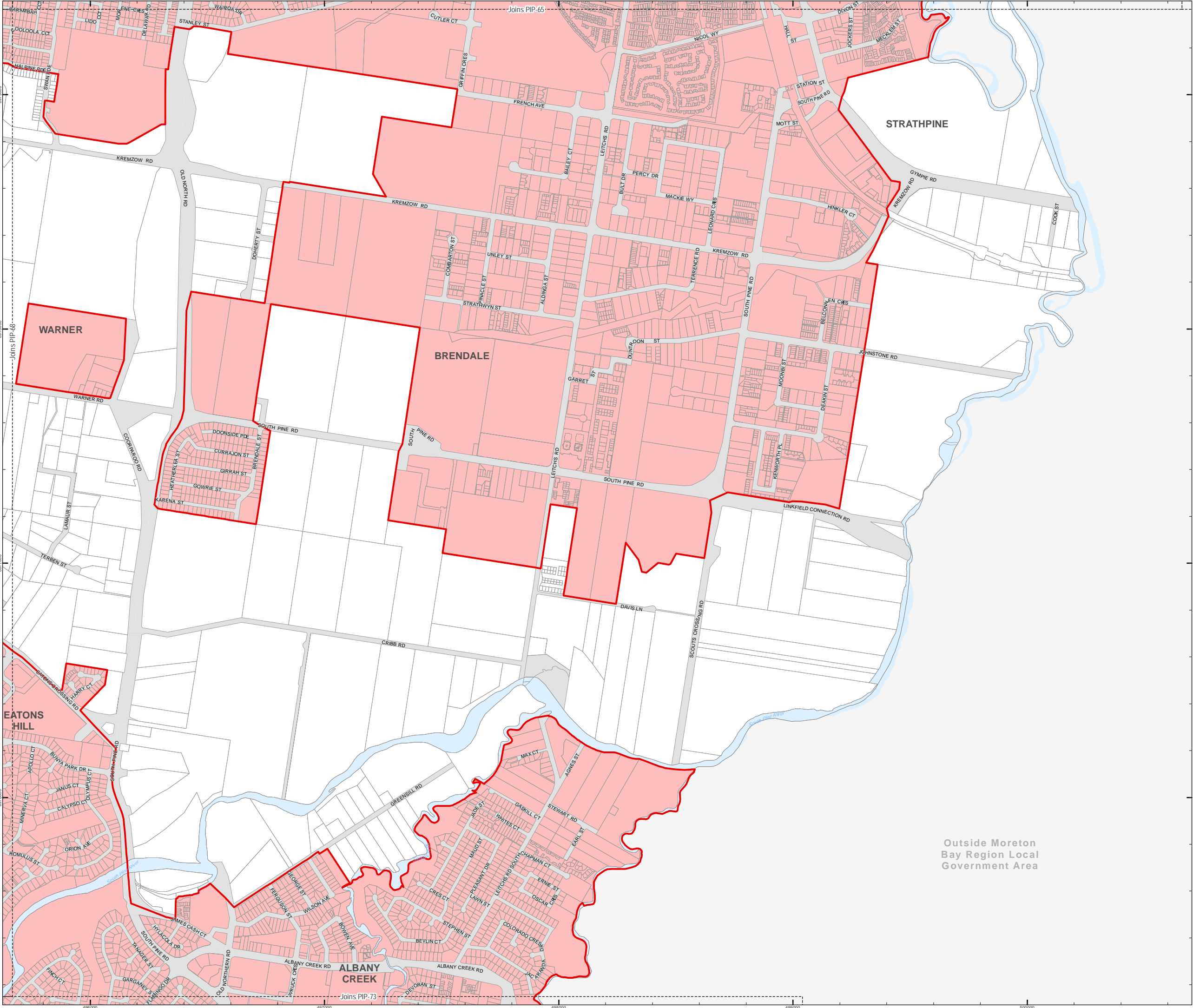


SCALE (A3): 1:15,000
Date Produced: 16 June 2015
Projection: Map Grid of Australia, Zone 56
Horizontal Datum: Geocentric Datum of Australia 1994

© Copyright Moreton Bay Regional Council 2015
DISCLAIMER: Moreton Bay Regional Council supplies this map under the following conditions:- Mapping details are supplied from information contained in the Council's records which may have been furnished to the Council by other persons. Moreton Bay Regional Council gives no warranty or guarantee of any kind, expressed, implied, or statutory, to the correctness or accuracy of the map details or the degree of compliance with any Council standards in this matter. Persons making decisions with financial or legal implications must not rely upon the map details shown on this plan for the purpose of determining whether any particular facts or circumstances exist and the Moreton Bay Regional Council (and its officers and agents) expressly disclaims responsibility for any loss or damage suffered as a result of placing reliance upon this information.
DCDB is reproduced with the permission of the State of Queensland



ICR-68 PIA
ICR Map



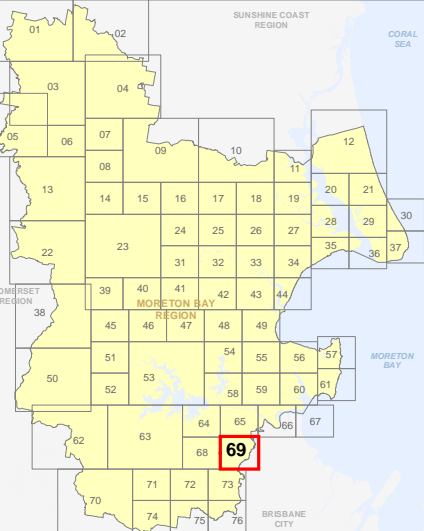
INFRASTRUCTURE CHARGES RESOLUTION
PRIORITY INFRASTRUCTURE AREA

- Carto_DCDB_May2015
- PIA Extent

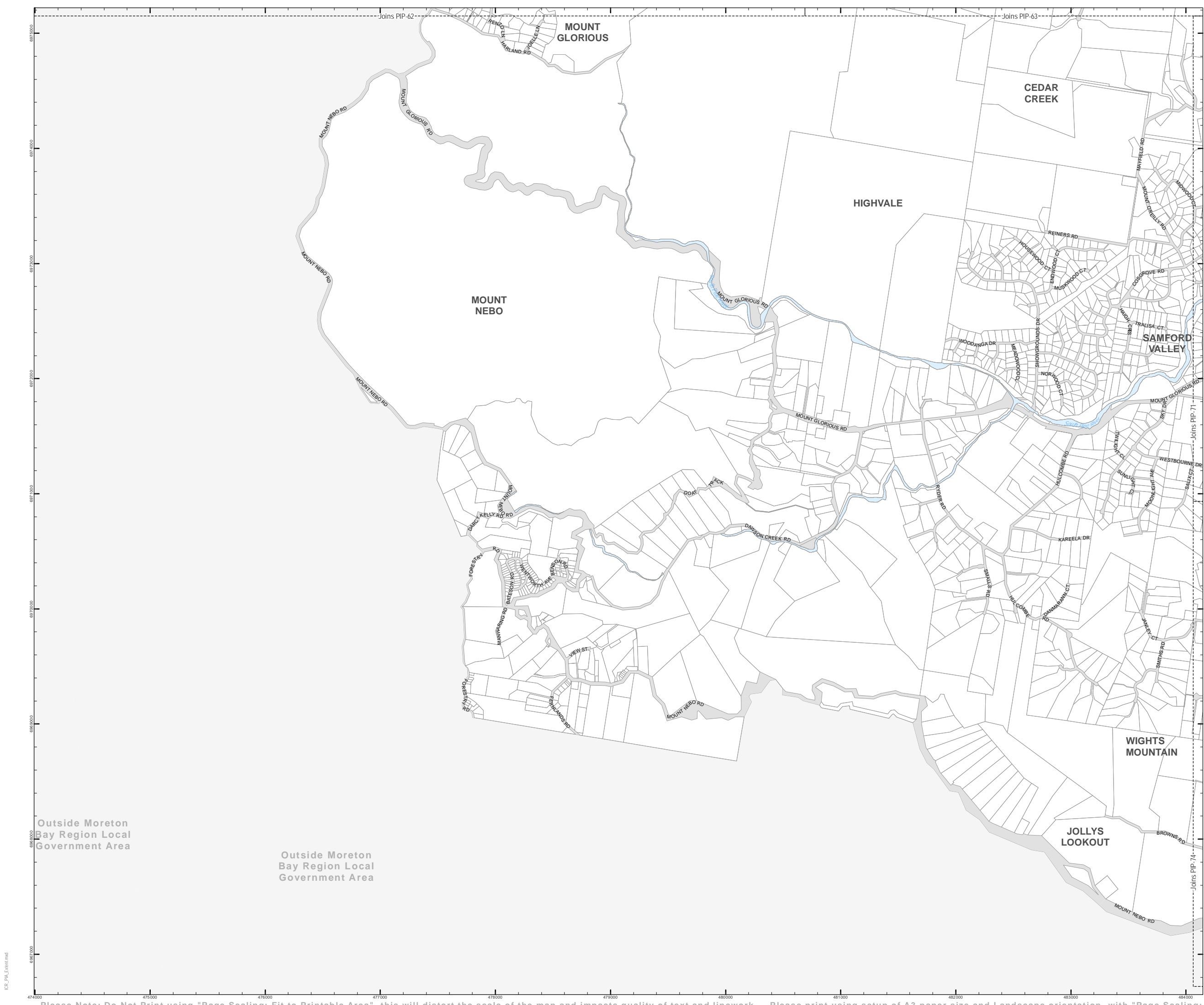
Infrastructure Charges Resolution
Version 15 June 2015

0 200 400 600 Metres
SCALE (A3): 1:15,000
N
Date Produced: 16 June 2015
Projection: Map Grid of Australia, Zone 56
Horizontal Datum: Geocentric Datum of Australia 1994

© Copyright Moreton Bay Regional Council 2015
DISCLAIMER: Moreton Bay Regional Council supplies this map under the following conditions:- Mapping details are supplied from information contained in the Council's records which may have been furnished to the Council by other persons. Moreton Bay Regional Council gives no warranty or guarantee of any kind, expressed, implied, or statutory, to the correctness or accuracy of the map details or the degree of compliance with any Council standards in this matter. Persons making decisions with financial or legal implications must not rely upon the map details shown on this plan for the purpose of determining whether any particular facts or circumstances exist and the Moreton Bay Regional Council (and its officers and agents) expressly disclaims responsibility for any loss or damage suffered as a result of placing reliance upon this information.
DCDB is reproduced with the permission of the State of Queensland



ICR-69 PIA
ICR Map



INFRASTRUCTURE CHARGES RESOLUTION PRIORITY INFRASTRUCTURE AREA

Carto_DCDB_May2015 PIA Extent

Infrastructure Charges Resolution Version 15 June 2015

04008001,200

Metres

SCALE (A3): 1:30,000

N

Date Produced: 16 June 2015
Projection: Map Grid of Australia, Zone 56
Horizontal Datum: Geocentric Datum of Australia 1994

© Copyright Moreton Bay Regional Council 2015

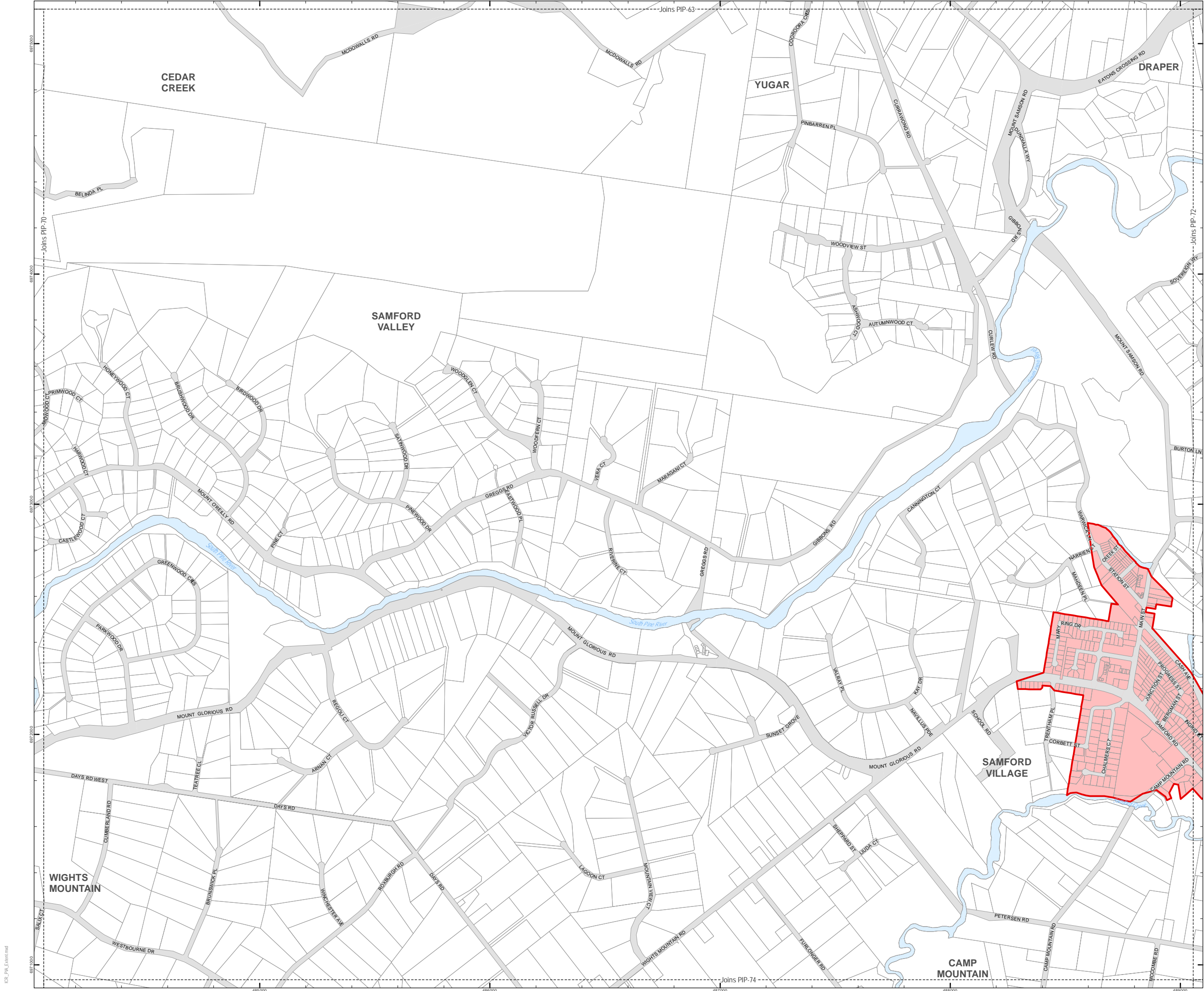
DISCLAIMER: Moreton Bay Regional Council supplies this map under the following conditions:- Mapping details are supplied from information contained in the Council's records which may have been furnished to the Council by other persons. Moreton Bay Regional Council gives no warranty or guarantee of any kind, expressed, implied, or statutory, to the correctness or accuracy of the map details or the degree of compliance with any Council standards in this matter. Persons making decisions with financial or legal implications must not rely upon the map details shown on this plan for the purpose of determining whether any particular facts or circumstances exist and the Moreton Bay Regional Council (and its officers and agents) expressly disclaims responsibility for any loss or damage suffered as a result of placing reliance upon this information.

DCDB is reproduced with the permission of the State of Queensland

ICR-70 PIA ICR Map

ICR_PIA_Extent.mxd

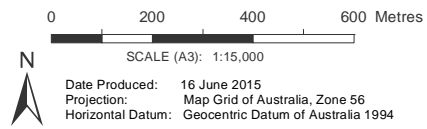
Please Note: Do Not Print using "Page Scaling: Fit to Printable Area", this will distort the scale of the map and impacts quality of text and linework. Please print using setup of A3 paper size and Landscape orientation, with "Page Scaling: None", and you will not see this message.



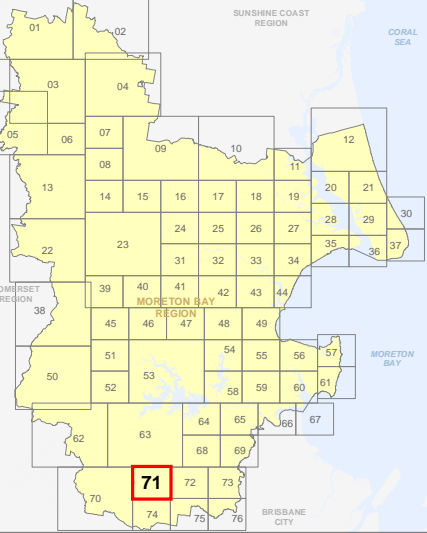
INFRASTRUCTURE CHARGES RESOLUTION
PRIORITY INFRASTRUCTURE AREA

- Carto_DCDB_May2015
- PIA Extent

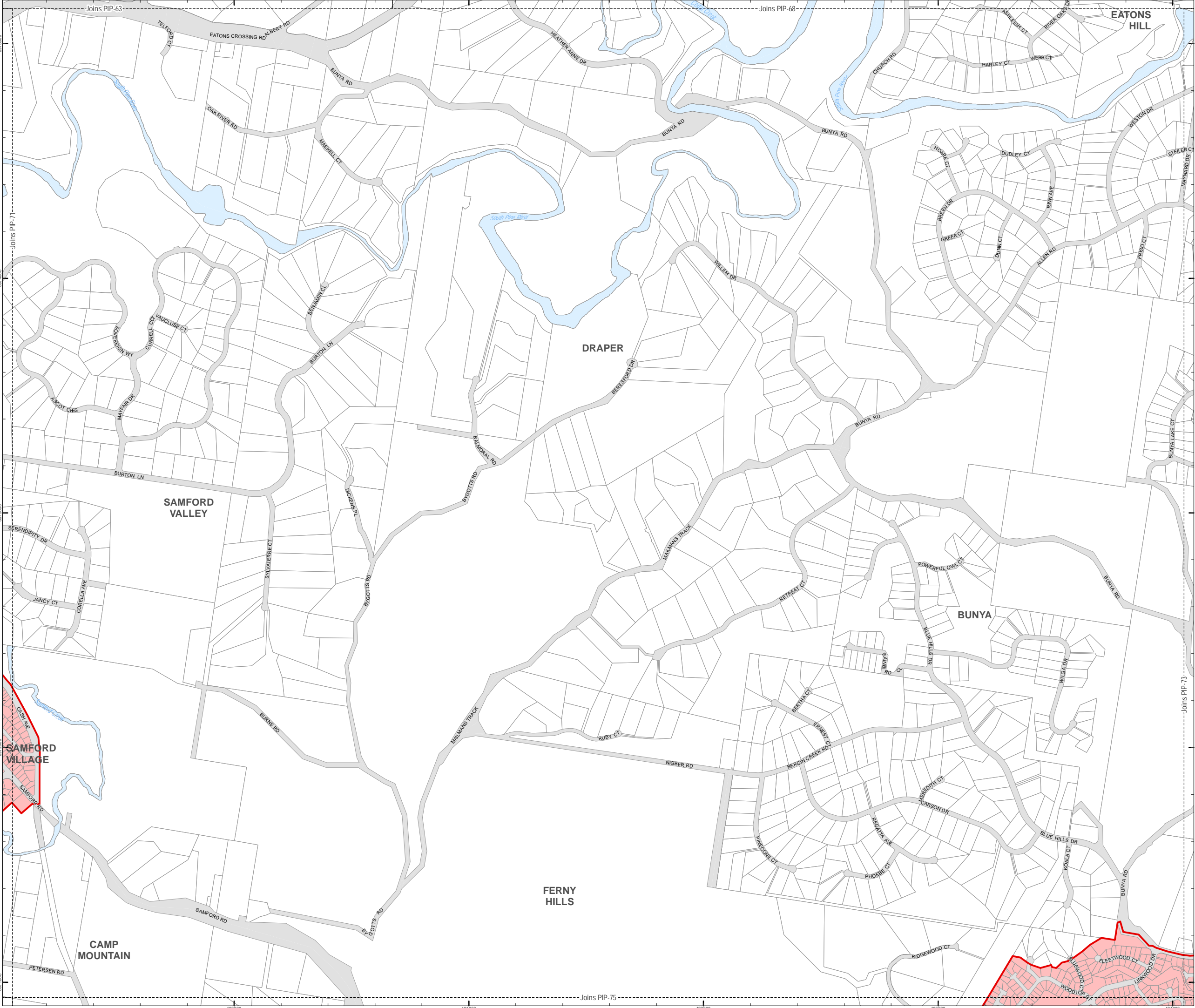
Infrastructure Charges Resolution
Version 15 June 2015



© Copyright Moreton Bay Regional Council 2015
DISCLAIMER: Moreton Bay Regional Council supplies this map under the following conditions:- Mapping details are supplied from information contained in the Council's records which may have been furnished to the Council by other persons. Moreton Bay Regional Council gives no warranty or guarantee of any kind, expressed, implied, or statutory, to the correctness or accuracy of the map details or the degree of compliance with any Council standards in this matter. Persons making decisions with financial or legal implications must not rely upon the map details shown on this plan for the purpose of determining whether any particular facts or circumstances exist and the Moreton Bay Regional Council (and its officers and agents) expressly disclaims responsibility for any loss or damage suffered as a result of placing reliance upon this information.
DCDB is reproduced with the permission of the State of Queensland



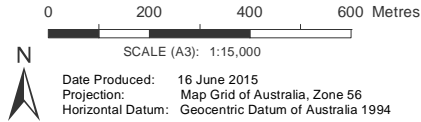
ICR-71 PIA
ICR Map



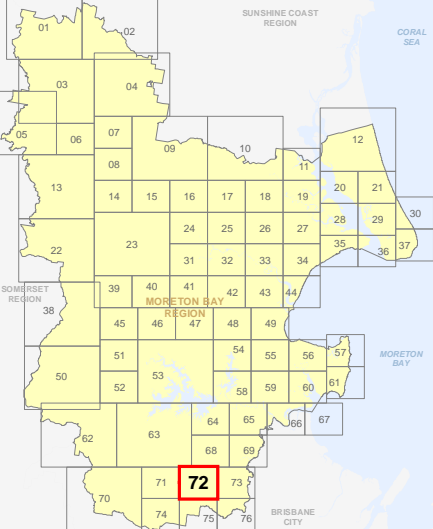
INFRASTRUCTURE CHARGES RESOLUTION
PRIORITY INFRASTRUCTURE AREA

- Carto_DCDB_May2015
- PIA Extent

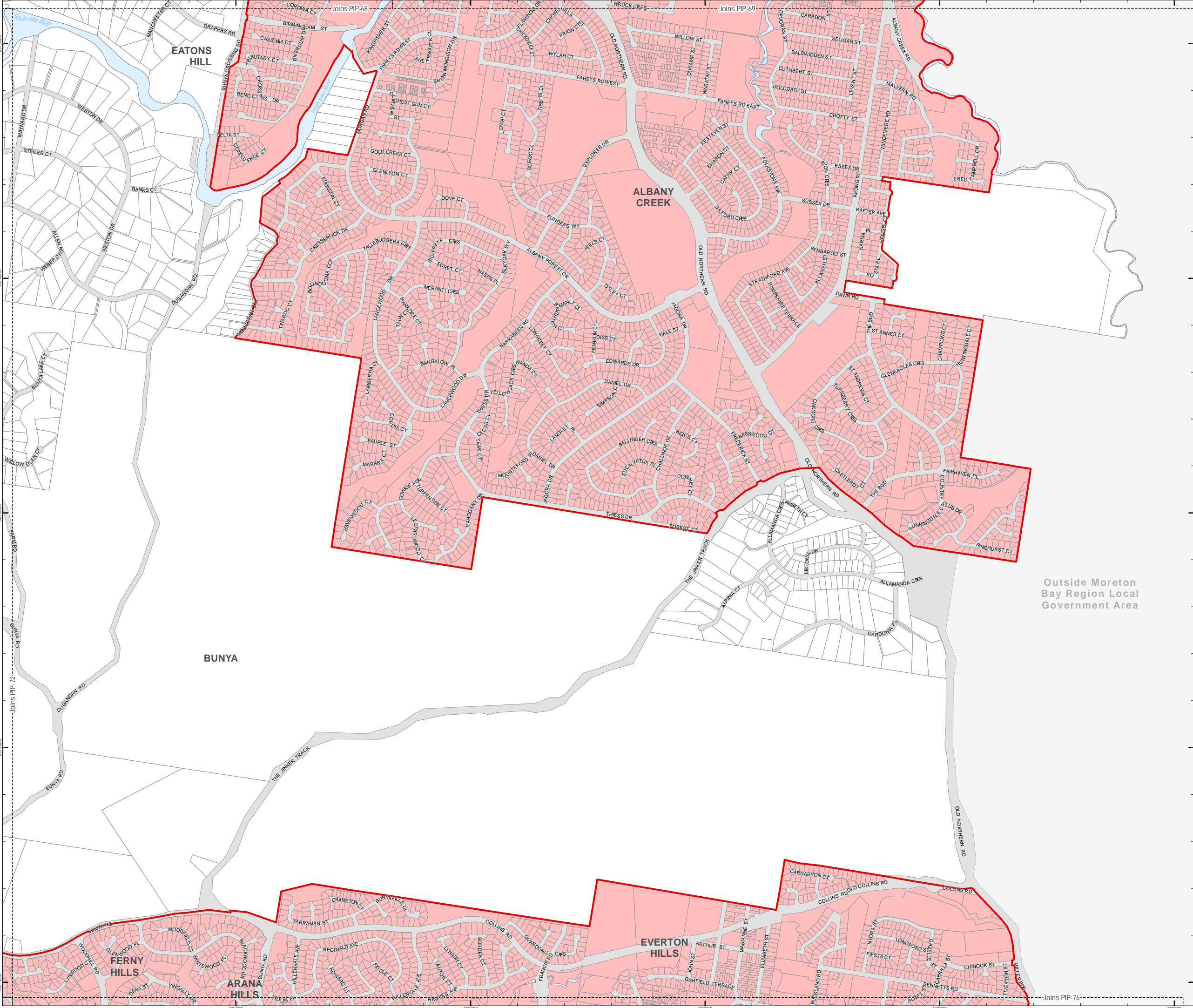
Infrastructure Charges Resolution
Version 15 June 2015



© Copyright Moreton Bay Regional Council 2015
DISCLAIMER: Moreton Bay Regional Council supplies this map under the following conditions:- Mapping details are supplied from information contained in the Council's records which may have been furnished to the Council by other persons. Moreton Bay Regional Council gives no warranty or guarantee of any kind, expressed, implied, or statutory, to the correctness or accuracy of the map details or the degree of compliance with any Council standards in this matter. Persons making decisions with financial or legal implications must not rely upon the map details shown on this plan for the purpose of determining whether any particular facts or circumstances exist and the Moreton Bay Regional Council (and its officers and agents) expressly disclaims responsibility for any loss or damage suffered as a result of placing reliance upon this information.
DCDB is reproduced with the permission of the State of Queensland



ICR-72 PIA
ICR Map



INFRASTRUCTURE CHARGES RESOLUTION
PRIORITY INFRASTRUCTURE AREA

- Carto_DCDB_May2015
PIA Extent

Infrastructure Charges Resolution
Version 15 June 2015

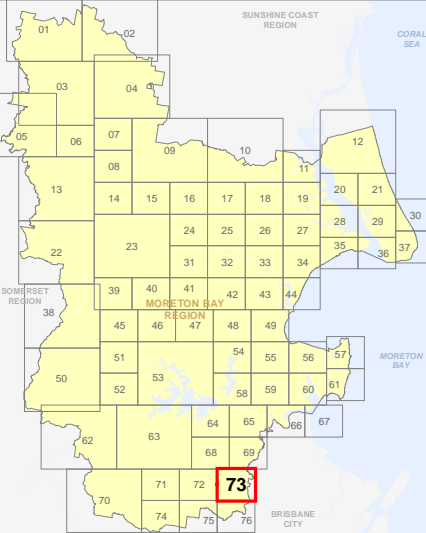
0 200 400 600 Metres



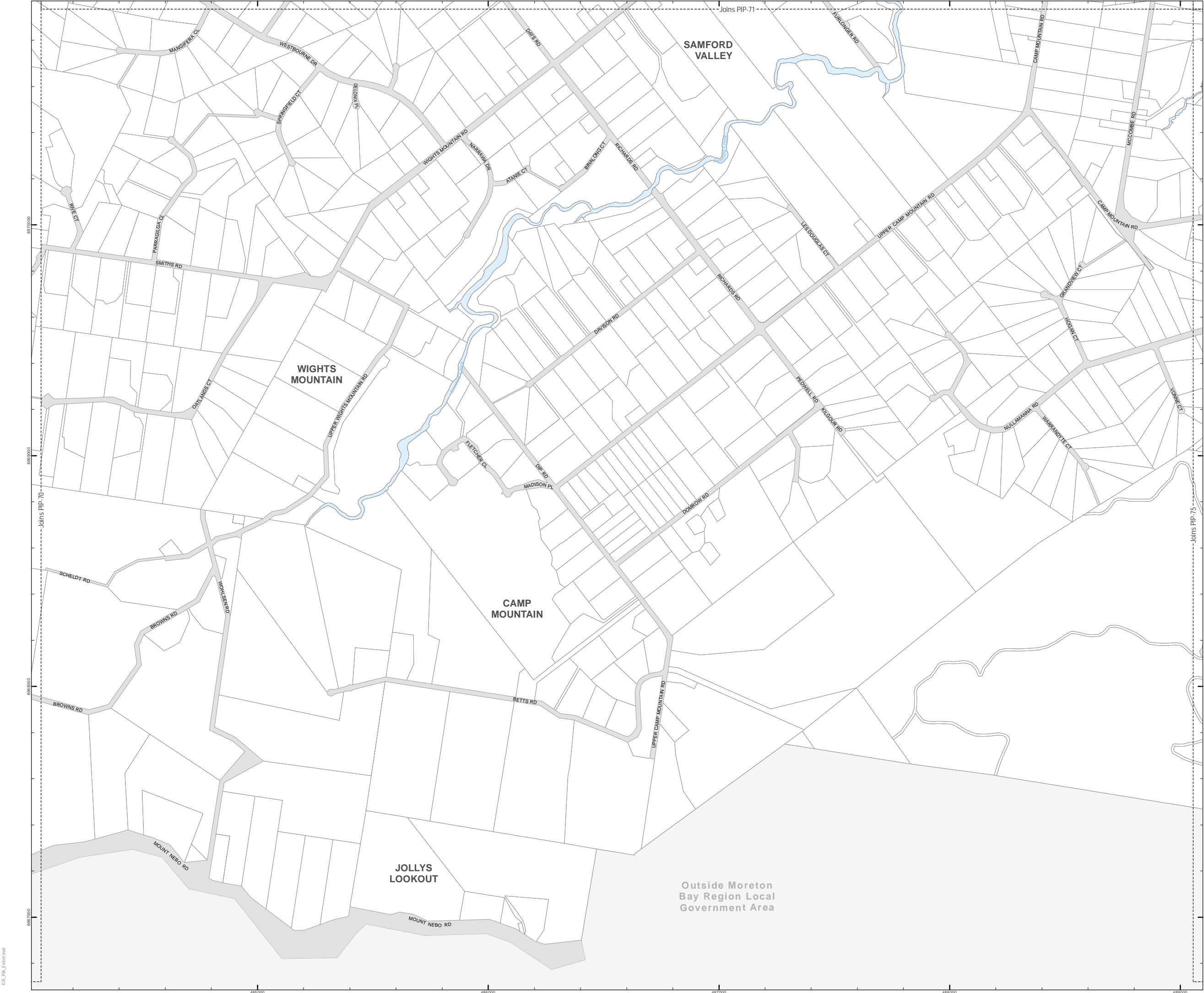
SCALE (A3): 1:15,000

Date Produced: 16 June 2015
Projection: Map Grid of Australia, Zone 56
Horizontal Datum: Geocentric Datum of Australia 1994

© Copyright Moreton Bay Regional Council 2015
DISCLAIMER: Moreton Bay Regional Council supplies this map under the following conditions:- Mapping details are supplied from information contained in the Council's records which may have been furnished to the Council by other persons. Moreton Bay Regional Council gives no warranty or guarantee of any kind, expressed, implied, or statutory, to the correctness or accuracy of the map details or the degree of compliance with any Council standards in this matter. Persons making decisions with financial or legal implications must not rely upon the map details shown on this plan for the purpose of determining whether any particular facts or circumstances exist and the Moreton Bay Regional Council (and its officers and agents) expressly disclaims responsibility for any loss or damage suffered as a result of placing reliance upon this information.
DCDB is reproduced with the permission of the State of Queensland



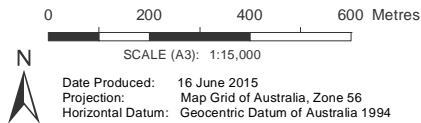
ICR-73 PIA
ICR Map



INFRASTRUCTURE CHARGES RESOLUTION
PRIORITY INFRASTRUCTURE AREA

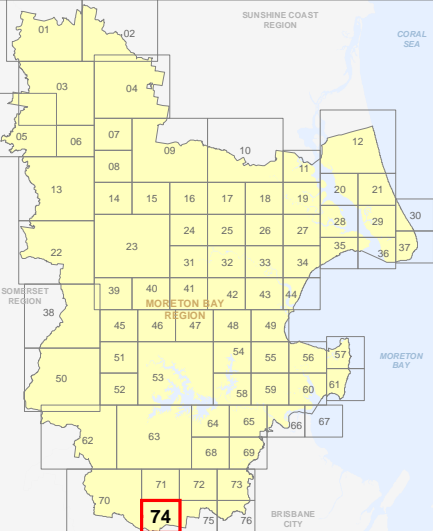
- Carto_DCDB_May2015
- PIA Extent

Infrastructure Charges Resolution
Version 15 June 2015



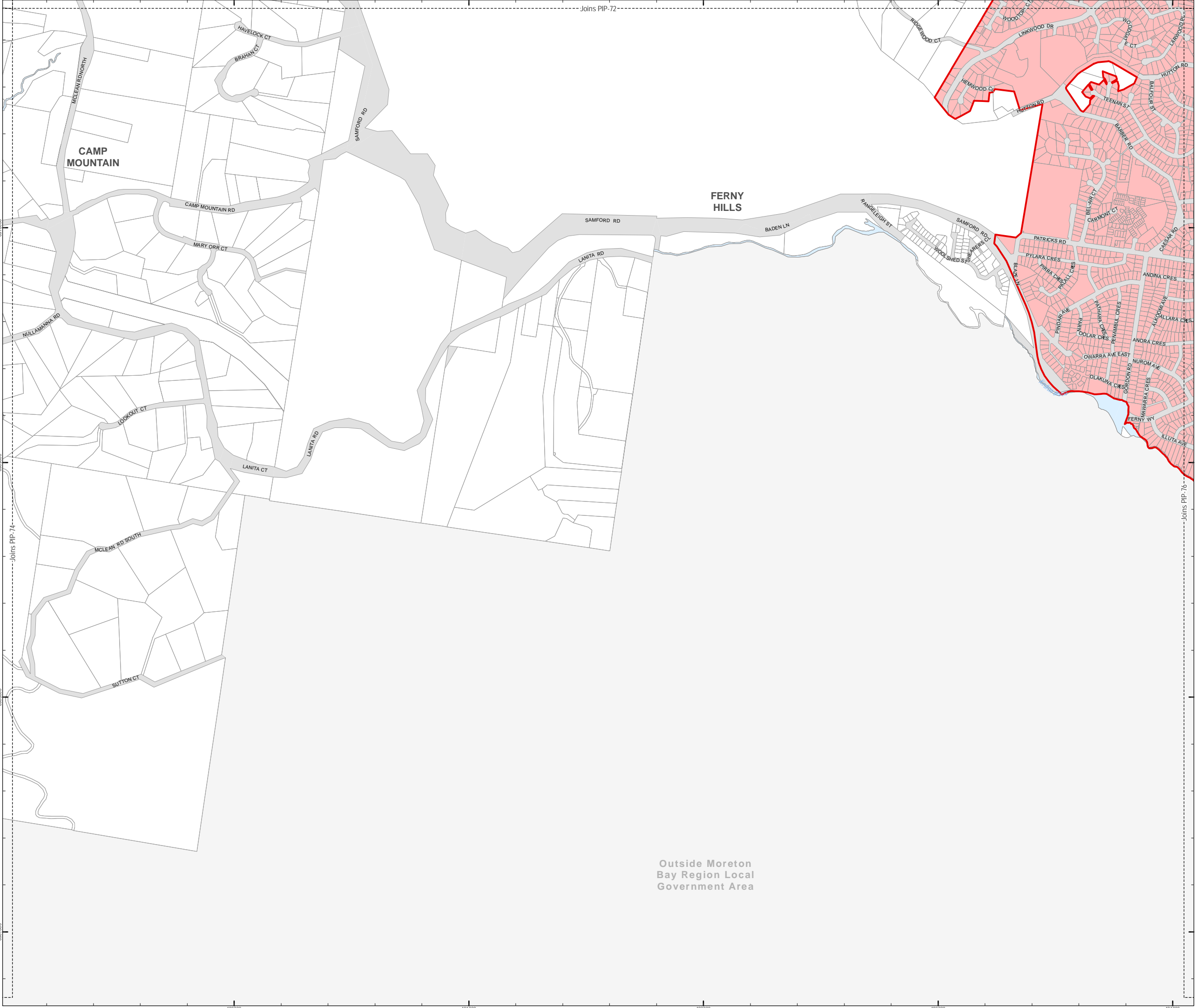
Date Produced: 16 June 2015
Projection: Map Grid of Australia, Zone 56
Horizontal Datum: Geocentric Datum of Australia 1994

© Copyright Moreton Bay Regional Council 2015
DISCLAIMER: Moreton Bay Regional Council supplies this map under the following conditions:- Mapping details are supplied from information contained in the Council's records which may have been furnished to the Council by other persons. Moreton Bay Regional Council gives no warranty or guarantee of any kind, expressed, implied, or statutory, to the correctness or accuracy of the map details or the degree of compliance with any Council standards in this matter. Persons making decisions with financial or legal implications must not rely upon the map details shown on this plan for the purpose of determining whether any particular facts or circumstances exist and the Moreton Bay Regional Council (and its officers and agents) expressly disclaims responsibility for any loss or damage suffered as a result of placing reliance upon this information.
DCDB is reproduced with the permission of the State of Queensland



ICR-74 PIA
ICR Map

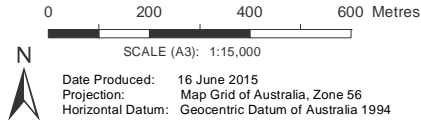
ICR_PIA_Front.mxd



INFRASTRUCTURE CHARGES RESOLUTION
PRIORITY INFRASTRUCTURE AREA

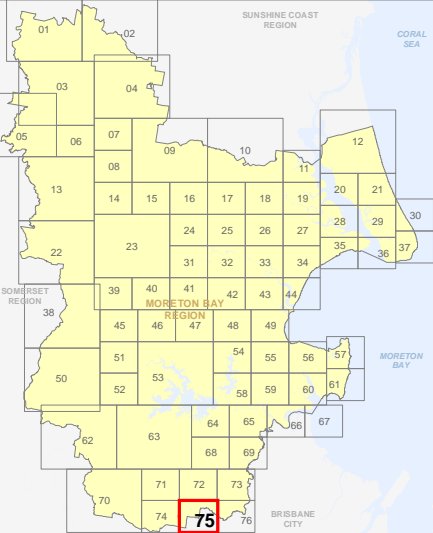
- Carto_DCDB_May2015
- PIA Extent

Infrastructure Charges Resolution
Version 15 June 2015



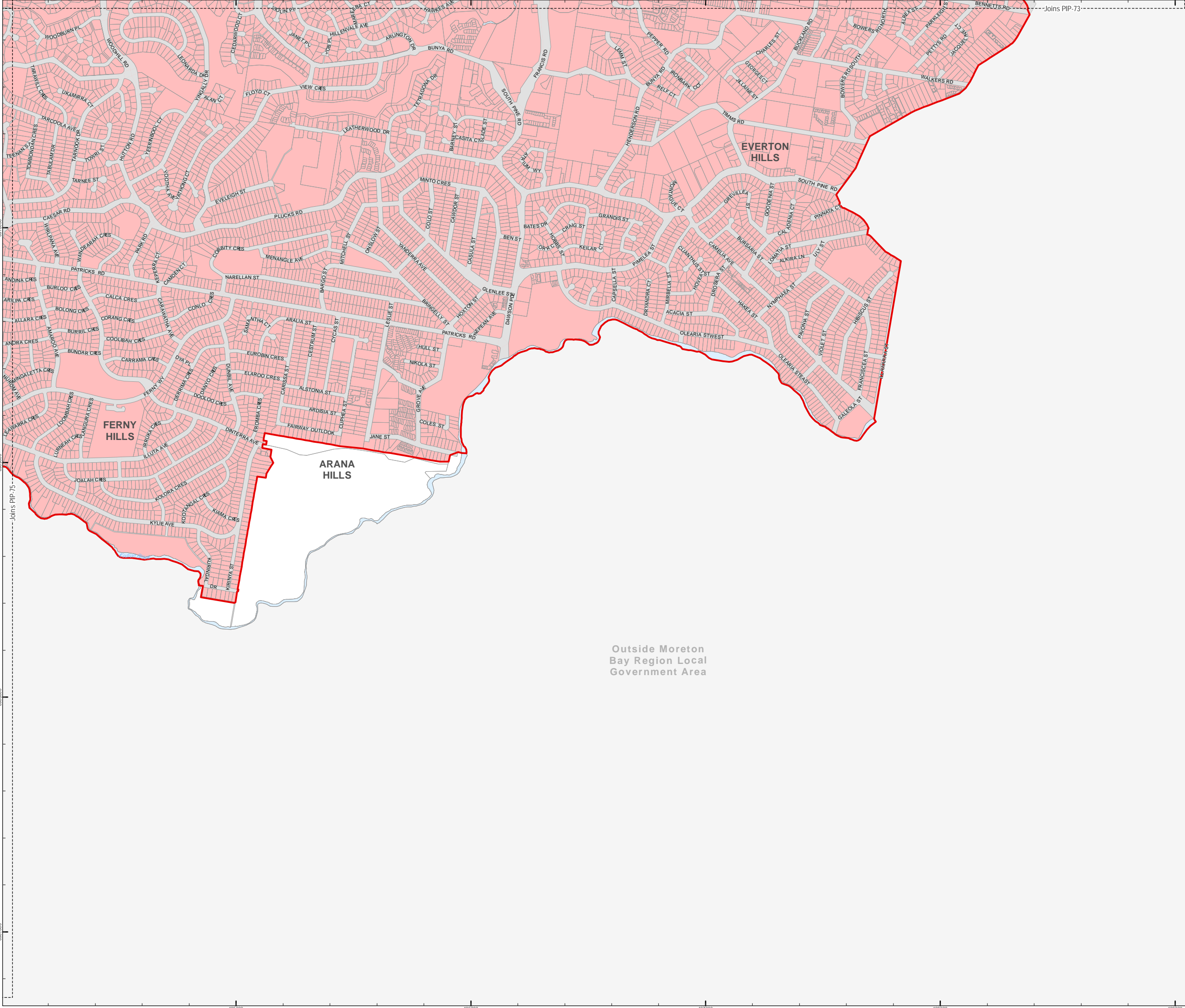
Date Produced: 16 June 2015
Projection: Map Grid of Australia, Zone 56
Horizontal Datum: Geocentric Datum of Australia 1994

© Copyright Moreton Bay Regional Council 2015
DISCLAIMER: Moreton Bay Regional Council supplies this map under the following conditions:- Mapping details are supplied from information contained in the Council's records which may have been furnished to the Council by other persons. Moreton Bay Regional Council gives no warranty or guarantee of any kind, expressed, implied, or statutory, to the correctness or accuracy of the map details or the degree of compliance with any Council standards in this matter. Persons making decisions with financial or legal implications must not rely upon the map details shown on this plan for the purpose of determining whether any particular facts or circumstances exist and the Moreton Bay Regional Council (and its officers and agents) expressly disclaims responsibility for any loss or damage suffered as a result of placing reliance upon this information. DCDB is reproduced with the permission of the State of Queensland



ICR-75 PIA
ICR Map

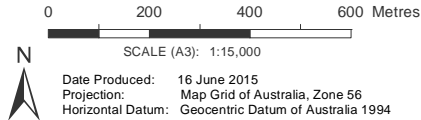
ICR_PIA_Extent.mxd



INFRASTRUCTURE CHARGES RESOLUTION
PRIORITY INFRASTRUCTURE AREA

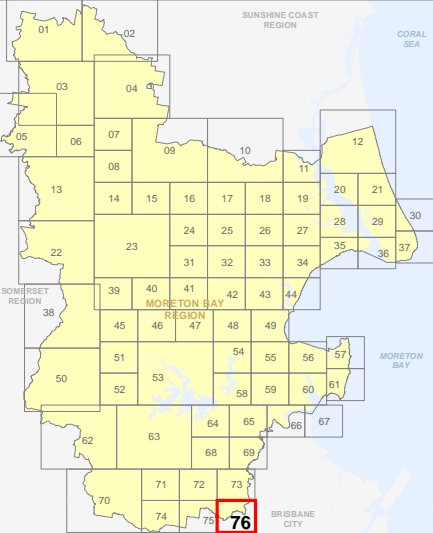
- Carto_Dcdb_May2015
- PIA Extent

Infrastructure Charges Resolution
Version 15 June 2015



Date Produced: 16 June 2015
Projection: Map Grid of Australia, Zone 56
Horizontal Datum: Geocentric Datum of Australia 1994

© Copyright Moreton Bay Regional Council 2015
DISCLAIMER: Moreton Bay Regional Council supplies this map under the following conditions:- Mapping details are supplied from information contained in the Council's records which may have been furnished to the Council by other persons. Moreton Bay Regional Council gives no warranty or guarantee of any kind, expressed, implied, or statutory, to the correctness or accuracy of the map details or the degree of compliance with any Council standards in this matter. Persons making decisions with financial or legal implications must not rely upon the map details shown on this plan for the purpose of determining whether any particular facts or circumstances exist and the Moreton Bay Regional Council (and its officers and agents) expressly disclaims responsibility for any loss or damage suffered as a result of placing reliance upon this information.
DCDB is reproduced with the permission of the State of Queensland



ICR-76 PIA
ICR Map