Benefitted Area Maps

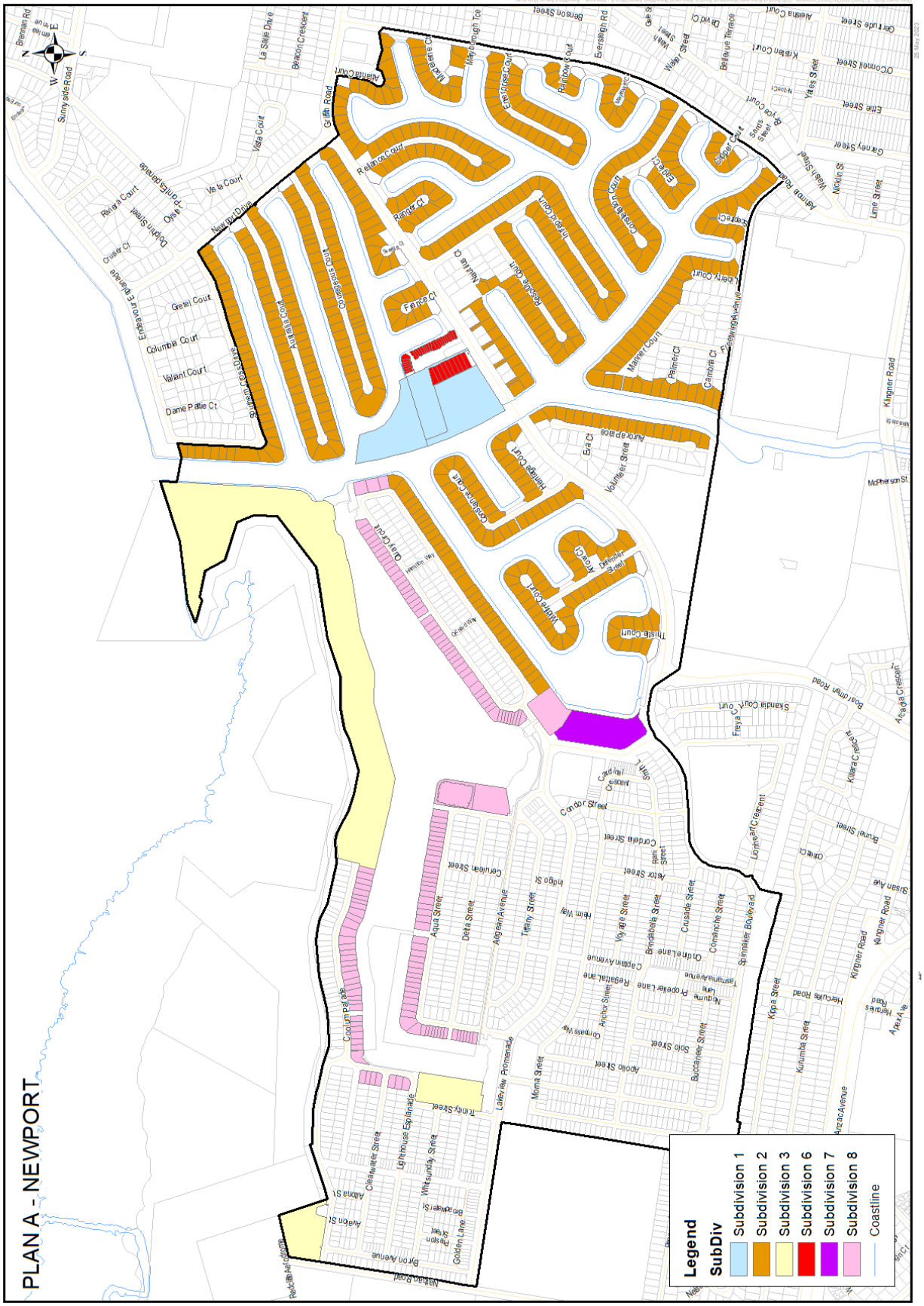

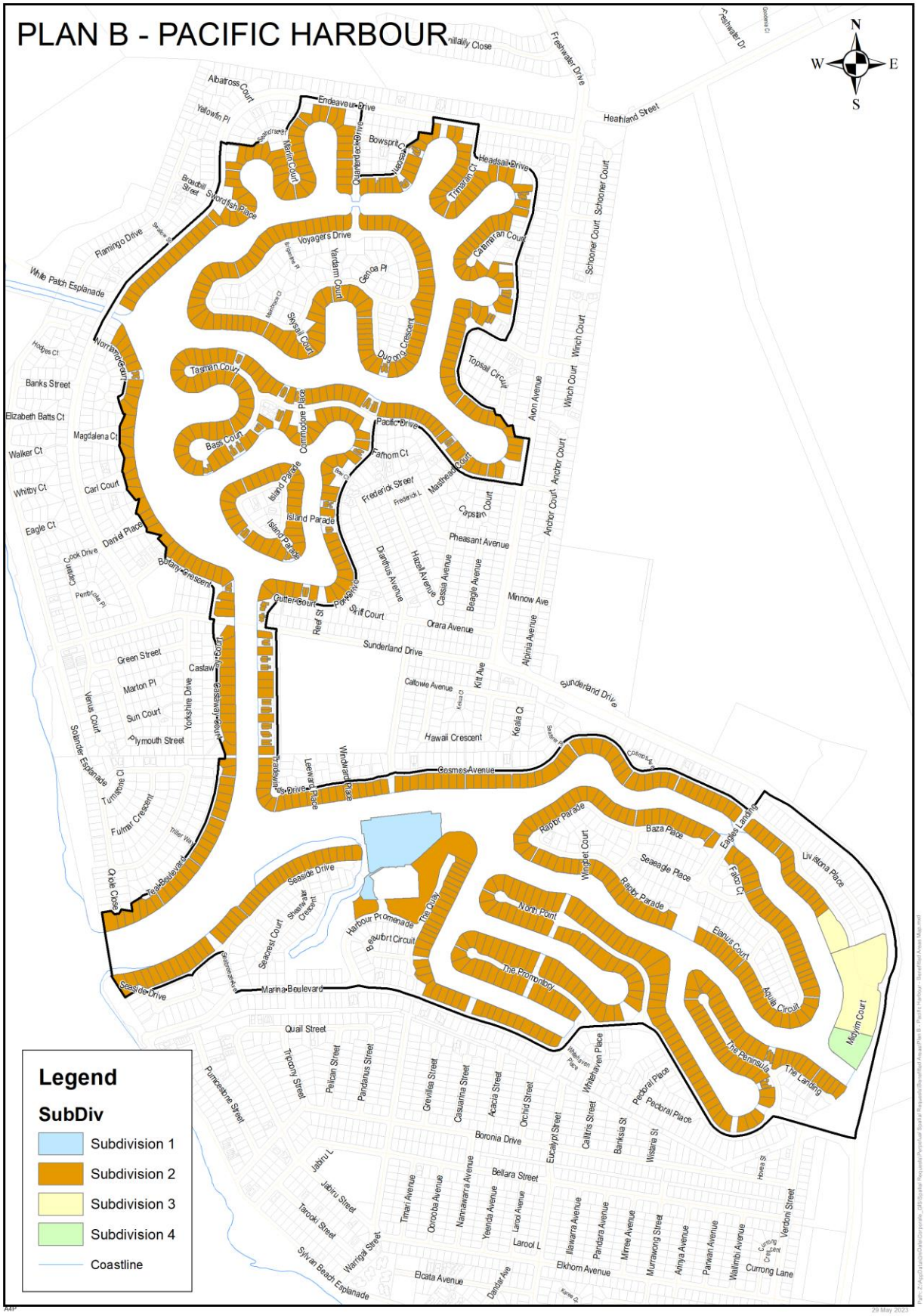
PLAN B - PACIFIC HARBOUR
N
S
E
W
Legend
SubDiv
Subdivision 1
Subdivision 2
Subdivision 3
Subdivision 4
Coastline
Endeavour Drive
Martin Court
Quarterdeck Drive
Bowsprit Ct
Headsail Drive
Trimaran Ct
Catamaran Court
Schooner Court
Freshwater Drive
Heathland Street
Albatross Court
Yellowfin Pl
Broadbill Street
Swordfish Place
Flamingo Drive
White Patch Esplanade
Voyagers Drive
Yardarm Court
Genoa Pl
Skysail Court
Dugong Crescent
Topsail Circuit
Winch Court
Avon Avenue
Anchor Court
Norriland Court
Banks Street
Elizabeth Batts Ct
Magdalena Ct
Walker Ct
Whitby Ct
Carl Court
Eagle Ct
Daniel Place
Tasman Court
Bass Court
Commodore Place
Pacific Drive
Fathom Ct
Mastheadt Court
Frederick Street
Island Parade
Capstan Court
Pheasant Avenue
Dianthus Avenue
Hazel Avenue
Cassia Avenue
Beagle Avenue
Minnow Ave
Botany Crescent
Cutter Court
Porthrive
Skiff Court
Reef St
Orara Avenue
Sunderland Drive
Alpinia Avenue
Green Street
Castaway Court
Marton Pl
Sun Court
Plymouth Street
Yorkshire Drive
Venus Court
Solander Esplanade
Turnstone Ct
Fulmar Crescent
Teal Boulevard
Oriole Close
Caltowie Avenue
Kitt Ave
Keala Ct
Hawaii Crescent
Windward Place
Leeward Place
Cosmos Avenue
Raptor Parade
Baza Place
Eagles Landing
Livistona Place
Seaeagle Place
Falco Ct
Wingbiet Court
Seaside Drive
Seacrest Court
Harbour Promenade
Beaufort Circuit
The Quay
North Point
The Promontory
Elanus Court
Aquila Circuit
Midyim Court
The Peninsula
The Landing
Marina Boulevard
Quail Street
Pumicestone Street
Tripcony Street
Pelican Street
Pandanus Street
Grevillea Street
Casuarina Street
Acacia Street
Orchid Street
Whitehaven Place
Pectoral Place
Eucalypt Street
Callitris Street
Banksia St
Wistaria St
Boronia Drive
Bellara Street
Jabiru L
Jabiru Street
Tarooki Street
Warrigal Street
Sylvan Beach Esplanade
Timari Avenue
Ooroobia Avenue
Nannawarra Avenue
Yeenda Avenue
Larool Avenue
Larool L
Illawarra Avenue
Pandara Avenue
Mirree Avenue
Murrawong Street
Arinya Avenue
Panwan Avenue
Wallimbi Avenue
Verdoni Street
Currong Lane
Elkhorn Avenue
Elcata Avenue
Dandar Ave
Hovea St
29 May 2023

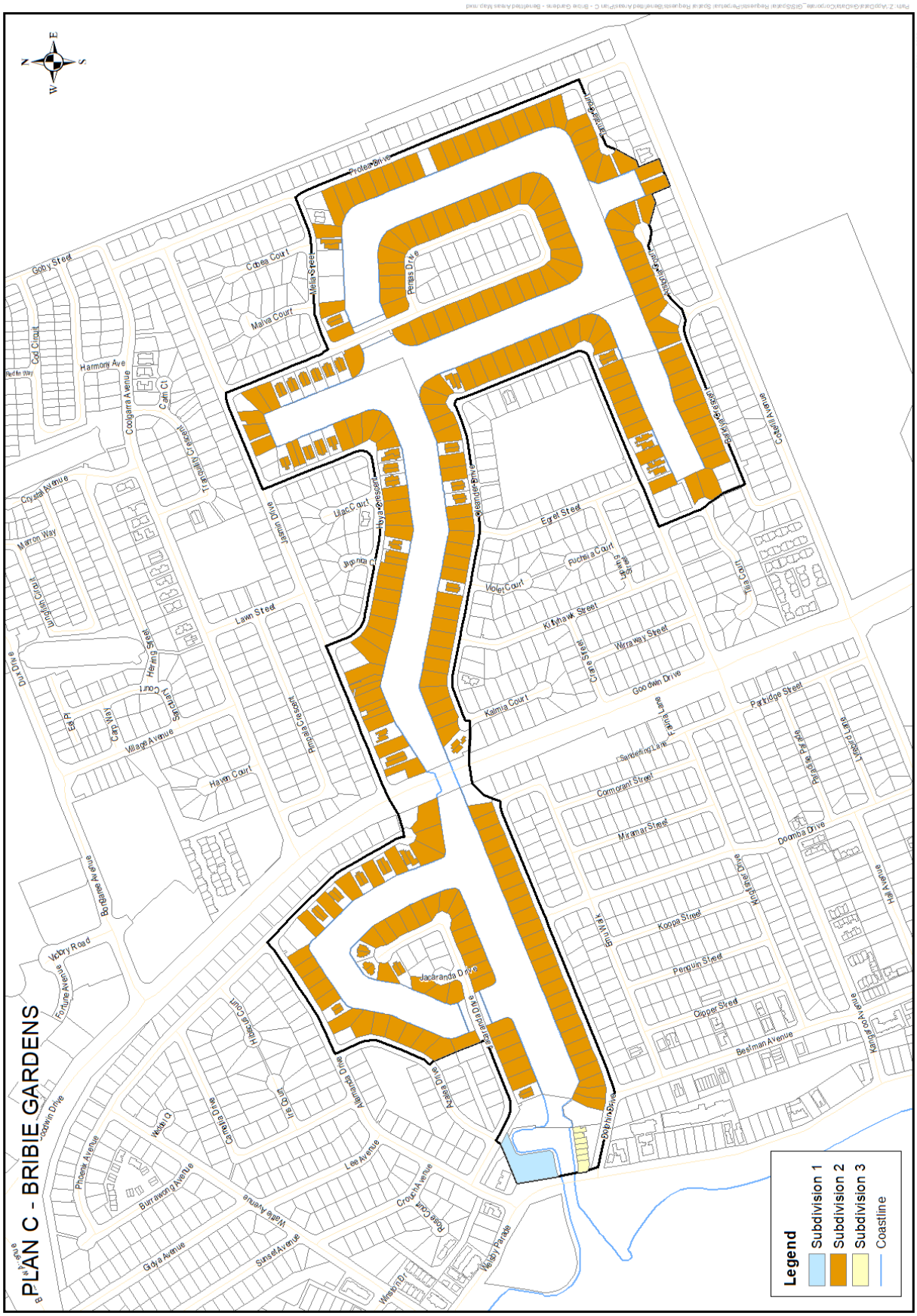
PLAN C - BRIBIE GARDENS
Legend
Subdivision 1
Subdivision 2
Subdivision 3
Coastline
Protea Drive
Pentas Drive
Jacaranda Drive
Dolphin Drive
Goby Street
Cobea Court
Malva Court
Harmony Ave
Coolgarra Avenue
Tranquility Crescent
Crystal Avenue
Marron Way
Lungfish Circuit
Lawn Street
Jasmin Drive
Lilac Court
Hoya Crescent
Oleander Drive
Egret Street
Fuchsia Court
Violet Court
Kiffyhawk Street
Wirraway Street
Crane Street
Goodwin Drive
Kalmia Court
Tilia Court
Cottrill Avenue
Partridge Street
Cormorant Street
Miramar Street
Doomba Drive
Koopa Street
Penguin Street
Clipper Street
Bestman Avenue
Kingfisher Drive
Hall Avenue
Kangaroo Avenue
Village Avenue
Haven Court
Pimpala Crescent
Dux Drive
Bonganee Avenue
Victory Road
Fortune Avenue
Phoenix Avenue
Burrawong Avenue
Gidya Avenue
Sunset Avenue
Wattle Avenue
Lee Avenue
Crouch Avenue
Rose Court
Welsby Parade
Alamanda Drive
Azalea Drive
Iris Court
Camellia Drive
Hibiscus Court
Goodwin Drive
Emu Walk
Sanderling Lane
Paradise Parade
Livebird Lane
Tilia Court
Bandya Crescent
Anthony Court
Melia Street
Cod Circuit
Redfin Way
Cotterill Avenue
25 May 2023

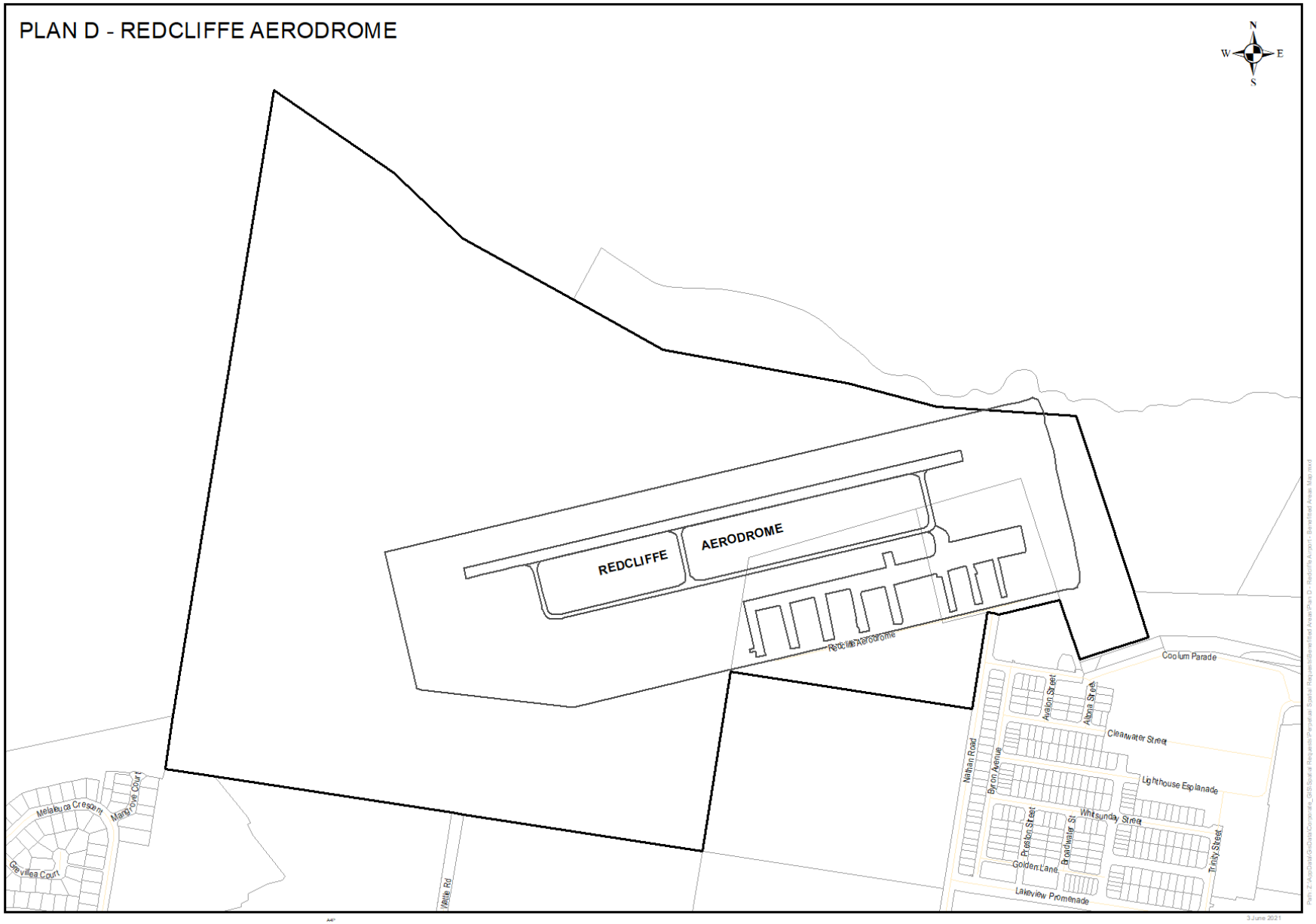
PLAN D - REDCLIFFE AERODROME
N
W
E
S
REDCLIFFE
AERODROME
Redcliffe Aerodrome
Coolum Parade
Avalon Street
Alloma Street
Clearwater Street
Lighthouse Esplanade
Whitsunday Street
Nathan Road
Byron Avenue
Preston Street
Boardwater St
Golden Lane
Trinity Street
Lakeview Promenade
Melaleuca Crescent
Mangrove Court
Grevillea Court
Yattie Rd
3 June 2021

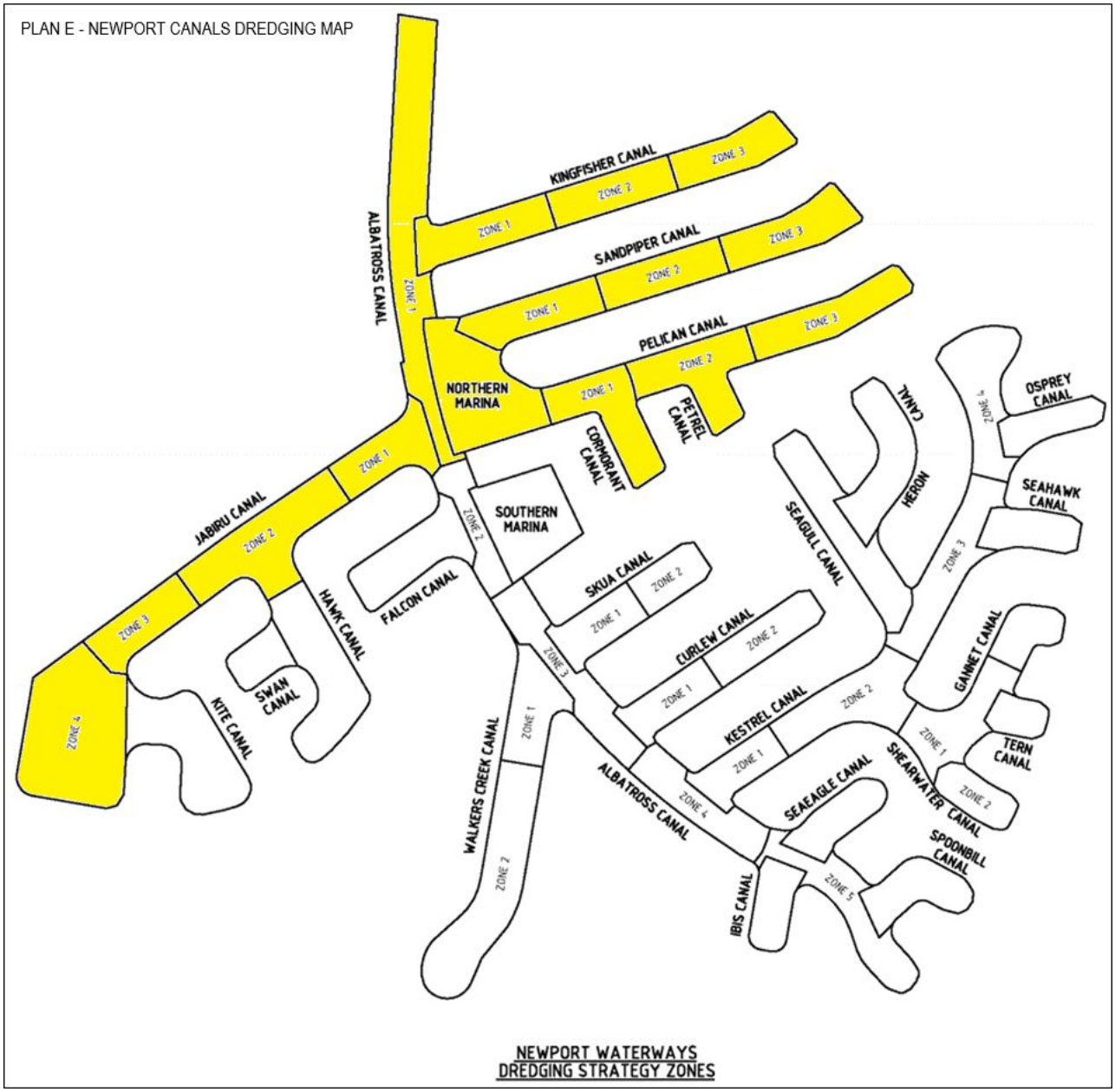
PLAN E - NEWPORT CANALS DREDGING MAP
ALBATROSS CANAL
KINGFISHER CANAL
SANDPIPER CANAL
PELICAN CANAL
NORTHERN MARINA
CORMORANT CANAL
PETREL CANAL
SOUTHERN MARINA
JABIRU CANAL
FALCON CANAL
HAWK CANAL
SWAN CANAL
KITE CANAL
SKUA CANAL
CURLEW CANAL
KESTREL CANAL
SEAGULL CANAL
HERON CANAL
OSPREY CANAL
SEAHAWK CANAL
GANNET CANAL
TERN CANAL
SHEARWATER CANAL
SEAEAGLE CANAL
SPOONBILL CANAL
IBIS CANAL
WALKERS CREEK CANAL
ZONE 1
ZONE 2
ZONE 3
ZONE 4
ZONE 5
NEWPORT WATERWAYS
DREDGING STRATEGY ZONES

Moreton Bay
Regional Council