






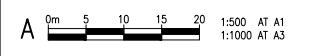


LEGEND

-  Road pavement
-  Concrete pathway
-  Kerb ramp
-  Driveway reconstruction. Requirement and extent yet to be determined
-  Concrete traffic island
-  Proposed landscaped area
-  Proposed street tree

**CONCEPT
FOR DISCUSSION ONLY**



Scales

**Oakey Flat Road
MORAYFIELD**

**ROAD AND
INTERSECTION
UPGRADE**

**CONSULTATION PLAN
ASHBROOK DRIVE
INTERSECTION**

DRAWING NUMBER
17-250-SK6

BW 07/2018
Designer Original Issue Date

Drawing 5 of 8 Original Plan Size A1

