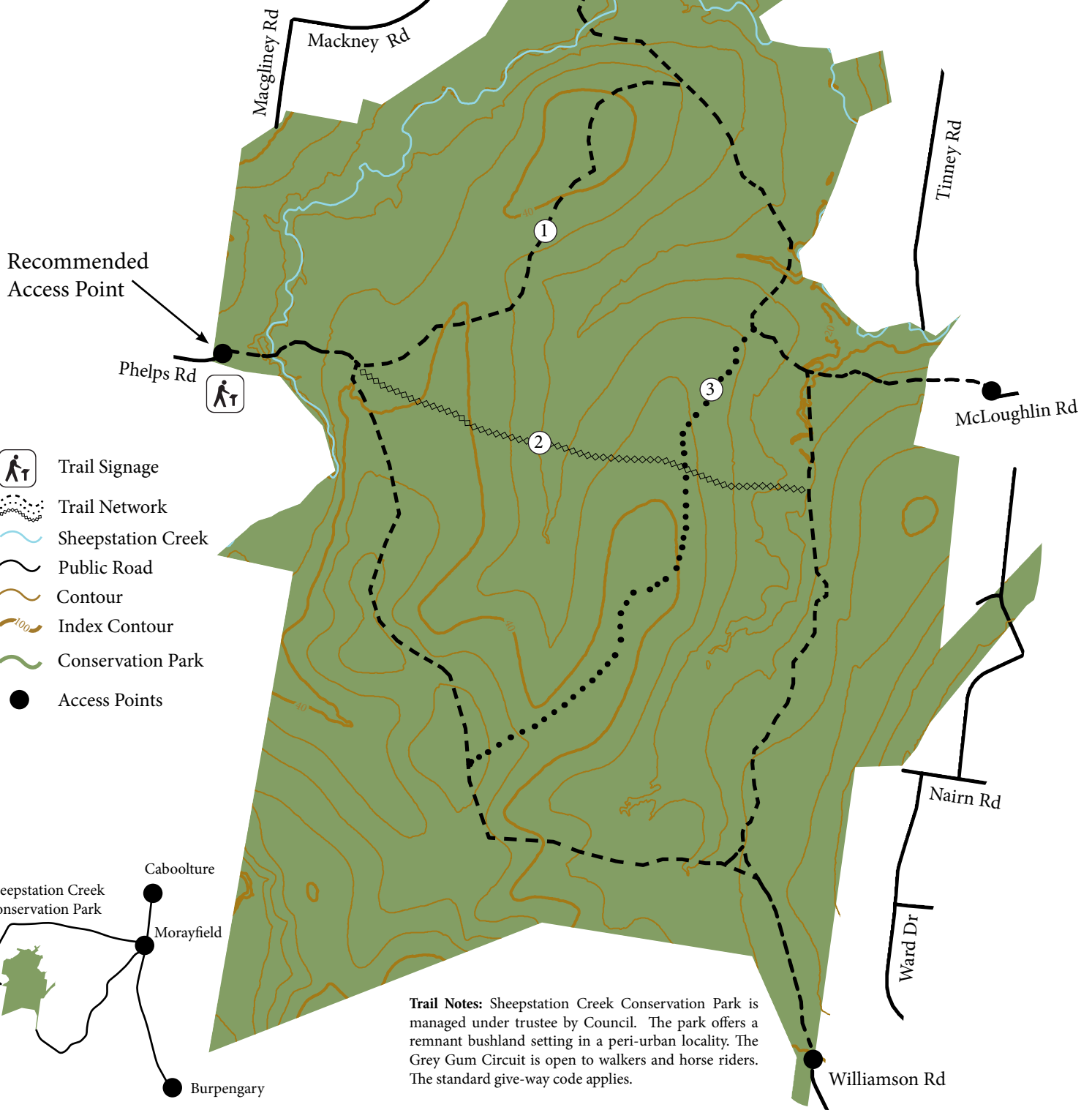
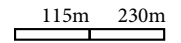




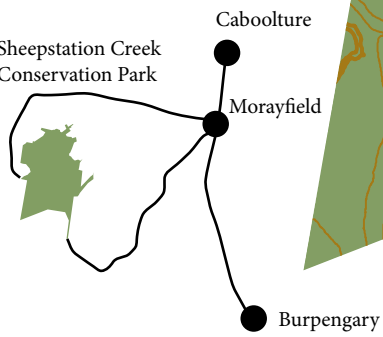
Scale 1:11500 (1cm = 115m)

Contours 5m : 20m



Recommended
Access Point

- Trail Signage
- Trail Network
- Sheepstation Creek
- Public Road
- Contour
- Index Contour
- Conservation Park
- Access Points



Trail Notes: Sheepstation Creek Conservation Park is managed under trustee by Council. The park offers a remnant bushland setting in a peri-urban locality. The Grey Gum Circuit is open to walkers and horse riders. The standard give-way code applies.

Trail	Walking Classification	Distance	Walking Time	Users
Grey Gum Circuit	Easy	4.4 km loop	1.2 hr loop	Walkers, Horse Riding
Spotted Gum Trail	Easy	1.2 km one way	20 mins one way	Walkers
Ironbark Ridge Trail	Easy	1.1 km one way	20 mins one way	Walkers

Moreton Bay Regional Council
PO BOX 159
Caboolture QLD 4510
(07) 3205 0555
strategicplanningteam@moretonbay.qld.gov.au
www.moretonbay.qld.gov.au

Moreton Bay Regional Council ('Council') provides this map for approximate illustrative purposes only. Council does not warrant the accuracy of this map and does not guarantee it's suitability for any particular purpose. Accordingly, Council disclaims all liability for any loss suffered as a result or arising from any reliance on this map.