














LEGEND

-  Precinct Boundary
-  Major Paths
-  Indicative Paths
-  Major Roads
-  Secondary Access Road (Collector Access Road)
-  Indicative Bus Route Options
-  Landscape Frontage Treatment
-  No Vehicular Access Permitted
-  Pedestrian Friendly Interface
-  Communal Open Space
-  Street Planting
-  Traffic Signals
-  Indicative Location of Vehicular Access - Major Roads (Arrow Indicates Permitted Movements)



Town Centre Frame 'R' Precinct
Town Centre Frame 'R' Sector Two

SECTOR LANDSCAPE PLAN

