









LEGEND

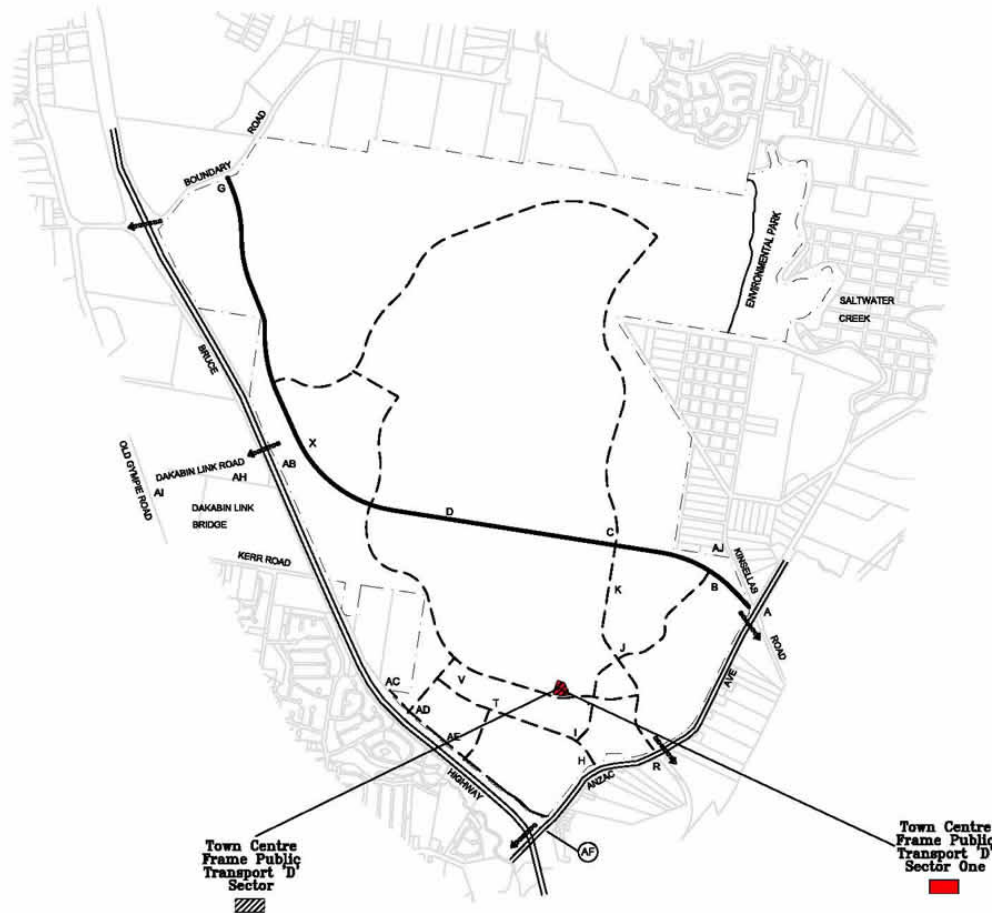
-  DCP Area Boundary
-  Town Centre Frame Public Transport 'D' Precinct
-  Town Centre Frame Public Transport 'D' Sector One
-  EXTERNAL PEDESTRIAN/BIKEWAY CONNECTIONS

STATE CONTROLLED ROADS

-  PROPOSED NORTH-SOUTH ARTERIAL ROAD
-  EXISTING ARTERIAL ROADS

OTHER MAJOR ROADS

-  ARTERIAL ROADS
-  SUB-ARTERIAL OR TRUNK COLLECTOR ROADS



NOTE

- 1 THE INTERNAL ROAD LAYOUT SHOWN ON THIS PLAN IS INDICATIVE ONLY. COLLECTOR AND ACCESS ROADS ARE NOT SHOWN.

TCF Public Transport 'D' Precinct
TCF Public Transport 'D' Sector One

ROAD LAYOUT

0 300 600 900 1200 1500 metres
Scale 1:30 000 at A3



File No 2836-048S1
Dwg MCPDSECTORFig7
February 2011

FIGURE 7