















LEGEND

-  PRECINCT BOUNDARY
-  MAJOR PATHS
-  EXTERNAL MAJOR ROAD
-  INDICATIVE BUS ROUTE OPTIONS
-  POSSIBLE VEHICULAR CONNECTION
-  SECONDARY ACCESS ROAD (COLLECTOR ACCESS ROAD)
-  3m WIDE LANDSCAPE ZONE
-  STREET PLANTING
-  GENERALISED DEVELOPMENT AND CARPARKING AREA
-  NO VEHICULAR ACCESS PERMITTED
-  POSSIBLE FUTURE ROAD DEDICATION
-  LANDMARK BUILDING
-  PROPOSED TRAFFIC LIGHTS

IMPORTANT NOTE:

THE LAYOUT AND LOCATION OF PLANTING AREAS, PARK EQUIPMENT (eg. PARK SHELTERS, PLAY EQUIPMENT ETC.) AND THE LIKE, FOR ALL PARK TYPES ARE SHOWN IN INDICATIVE TERMS ONLY AND WILL VARY AS A RESULT OF DETAILED DESIGN DEVELOPMENT.

TCF Public Transport 'D' Precinct
TCF Public Transport 'D' Sector One
SECTOR LANDSCAPE PLAN

