









LEGEND

-  DCP Area Boundary
-  TCF Public Transport 'C' Precinct
-  TCF Public Transport 'C' Sector One
-  EXTERNAL PEDESTRIAN/BIKEWAY CONNECTIONS

STATE CONTROLLED ROADS

-  PROPOSED NORTH-SOUTH ARTERIAL ROAD
-  EXISTING ARTERIAL ROADS

OTHER MAJOR ROADS

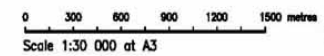
-  ARTERIAL ROADS
-  SUB-ARTERIAL OR TRUNK COLLECTOR ROADS

NOTE

1 THE INTERNAL ROAD LAYOUT SHOWN ON THIS PLAN IS INDICATIVE ONLY. COLLECTOR AND ACCESS ROADS ARE NOT SHOWN.

TCF Public Transport 'C' Precinct
TCF Public Transport 'C' Sector One

ROAD LAYOUT



File No 2836-048S1
Dwg MCPCSectorFig7
January 2011