






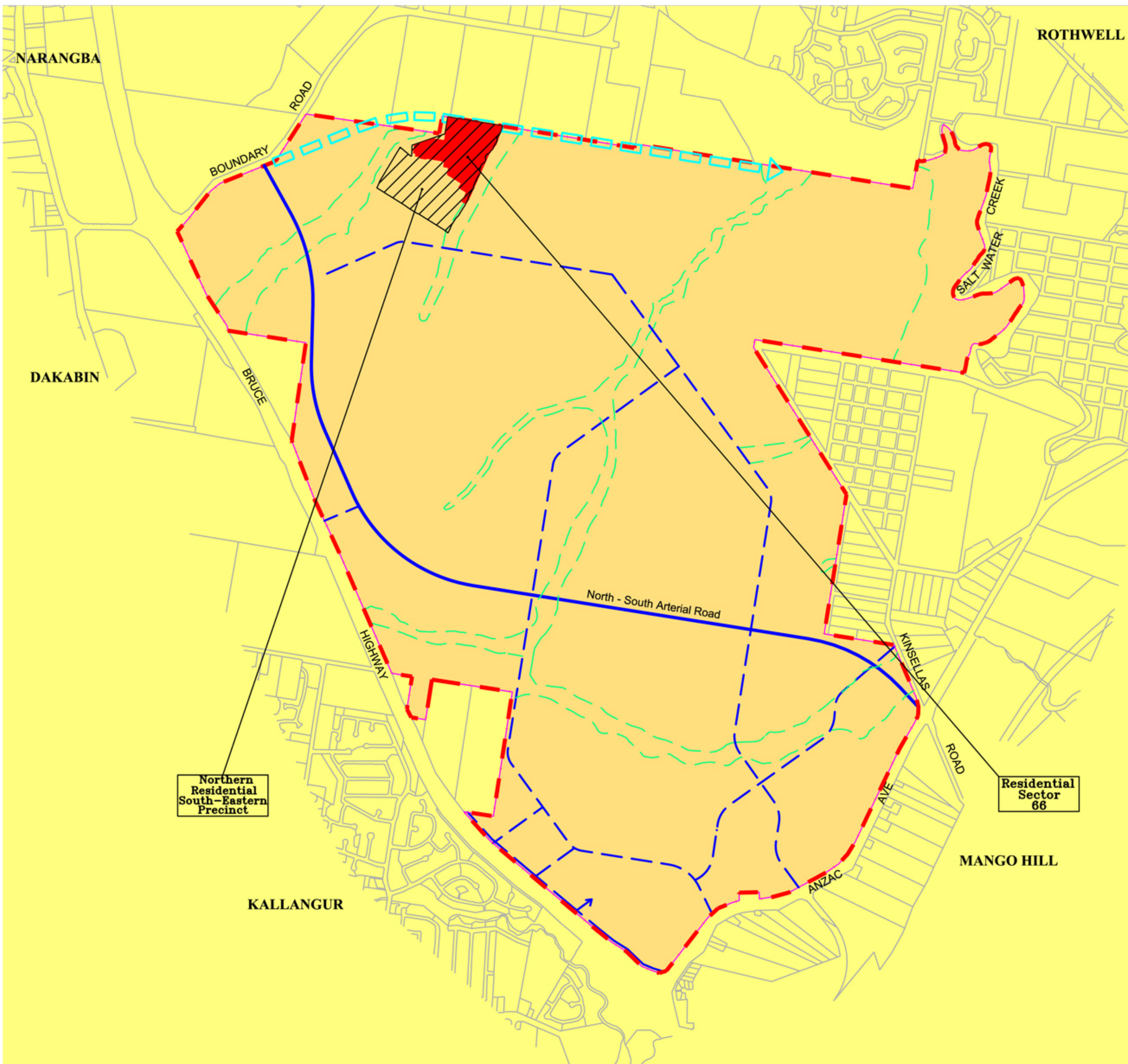


LEGEND

-  DCP Area
-  Northern East Residential Precinct
-  Residential Sector 66
-  Major Open Spaces
-  North-South Arterial Road
-  Major Roads
-  Possible Boundary Road Deviation



**NORTHERN RESIDENTIAL
NORTH-EASTERN SECTOR 66
PLANNING CONTEXT**

0 200 400 600 800 1000 metres
Scale 1:20 000 at A3

