









LEGEND

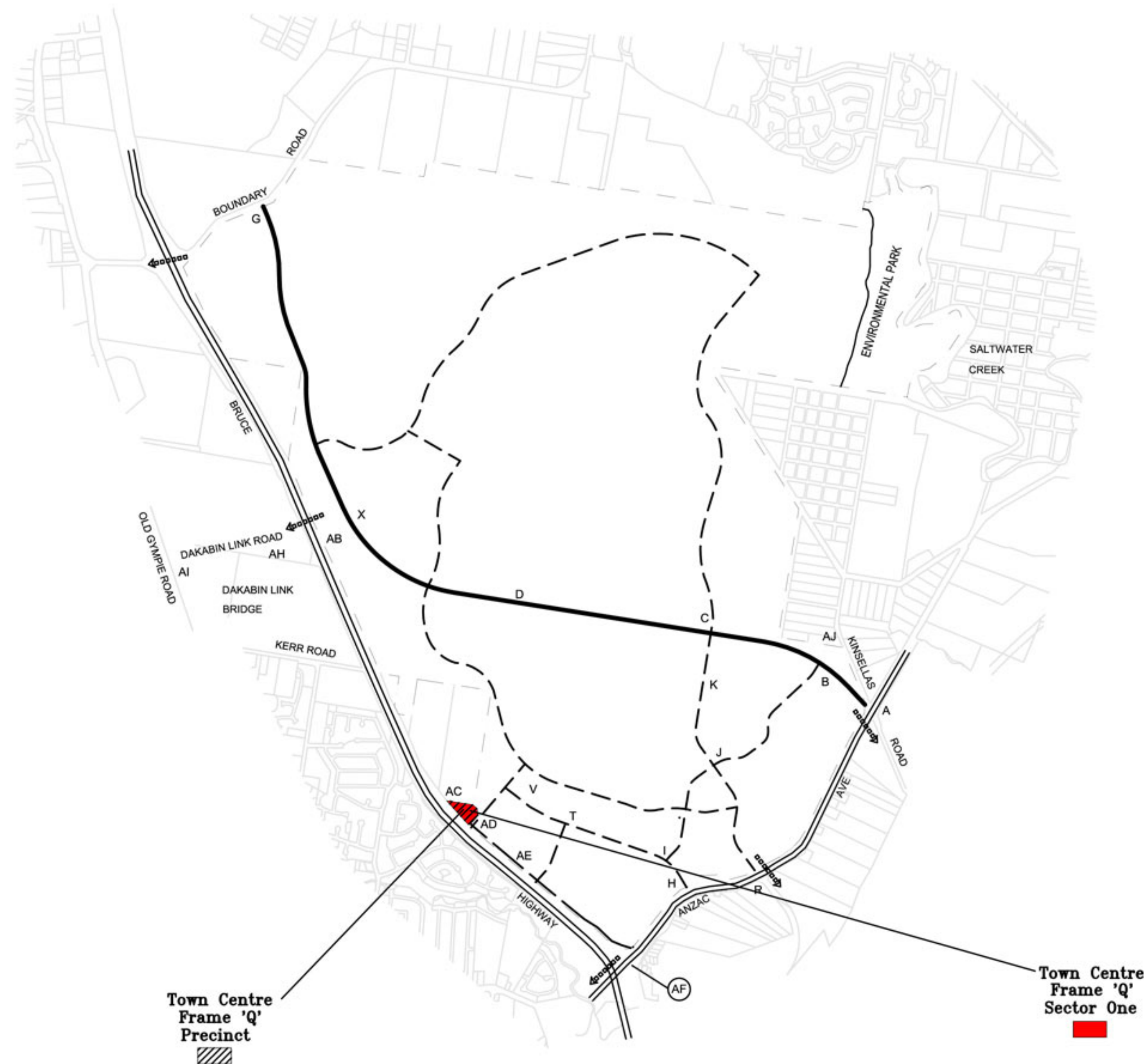
-  DCP Area Boundary
-  Town Centre Frame 'Q' Precinct
-  Town Centre Frame 'Q' Sector One
-  EXTERNAL PEDESTRIAN/BIKEWAY CONNECTIONS

STATE CONTROLLED ROADS

-  PROPOSED NORTH-SOUTH ARTERIAL ROAD
-  EXISTING ARTERIAL ROADS

OTHER MAJOR ROADS

-  ARTERIAL ROADS
-  SUB-ARTERIAL OR TRUNK COLLECTOR ROADS



NOTE

- 1 THE INTERNAL ROAD LAYOUT SHOWN ON THIS PLAN IS INDICATIVE ONLY. COLLECTOR AND ACCESS ROADS ARE NOT SHOWN.

Town Centre Frame 'Q' Precinct
Town Centre Frame 'Q' Sector One

ROAD LAYOUT

0 300 600 900 1200 1500 metres
Scale 1:30 000 at A3

