














- LEGEND**
-  PRECINCT BOUNDARY
  -  MAJOR PATHS
  -  EXTERNAL MAJOR ROAD
  -  INDICATIVE BUS ROUTE OPTIONS
  -  POSSIBLE VEHICULAR CONNECTION
  -  SECONDARY ACCESS ROAD (COLLECTOR ACCESS ROAD)
  -  3m WIDE LANDSCAPE ZONE
  -  GENERALISED DEVELOPMENT AND CARPARKING AREA
  -  NO VEHICULAR ACCESS PERMITTED
  -  INDICATIVE LOCATION FOR SMALL PYLON SIGNAGE
  -  INDICATIVE SIGNAGE REQUIRES DMR APPROVAL

Town Centre Frame 'Q' Precinct  
 Town Centre Frame 'Q' Sector One  
 PRECINCT PLAN MAP

