



**LEGEND**

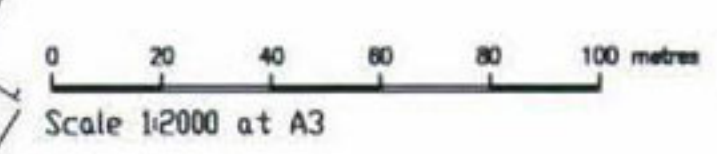
 Point of Commencement  
AMG Coordinates (Zone 56)  
Easting 500177.068  
Northing 6990122.887

See Annexure A1 for Metes and Bounds description  
Urban Residential Element

 Existing Contours (1m Interval)



**NORTHERN RESIDENTIAL WESTERN SECTOR 68  
CADASTRAL BOUNDARY PLAN**



File No 2836-NRW  
Dwg NRWrs68Fig3  
September 2013

FIGURE 3b