









LEGEND

-  DCP Area
-  Northern West Residential Precinct
-  Residential Sector 68
-  Major Open Spaces
-  North-South Arterial Road
-  Major Roads
-  Possible Boundary Road Deviation

NORTHERN RESIDENTIAL WESTERN SECTOR 68
PLANNING CONTEXT



File No 2836-NRW
 Dwg NRWrs68fig1
 September 2013

FIGURE 1