





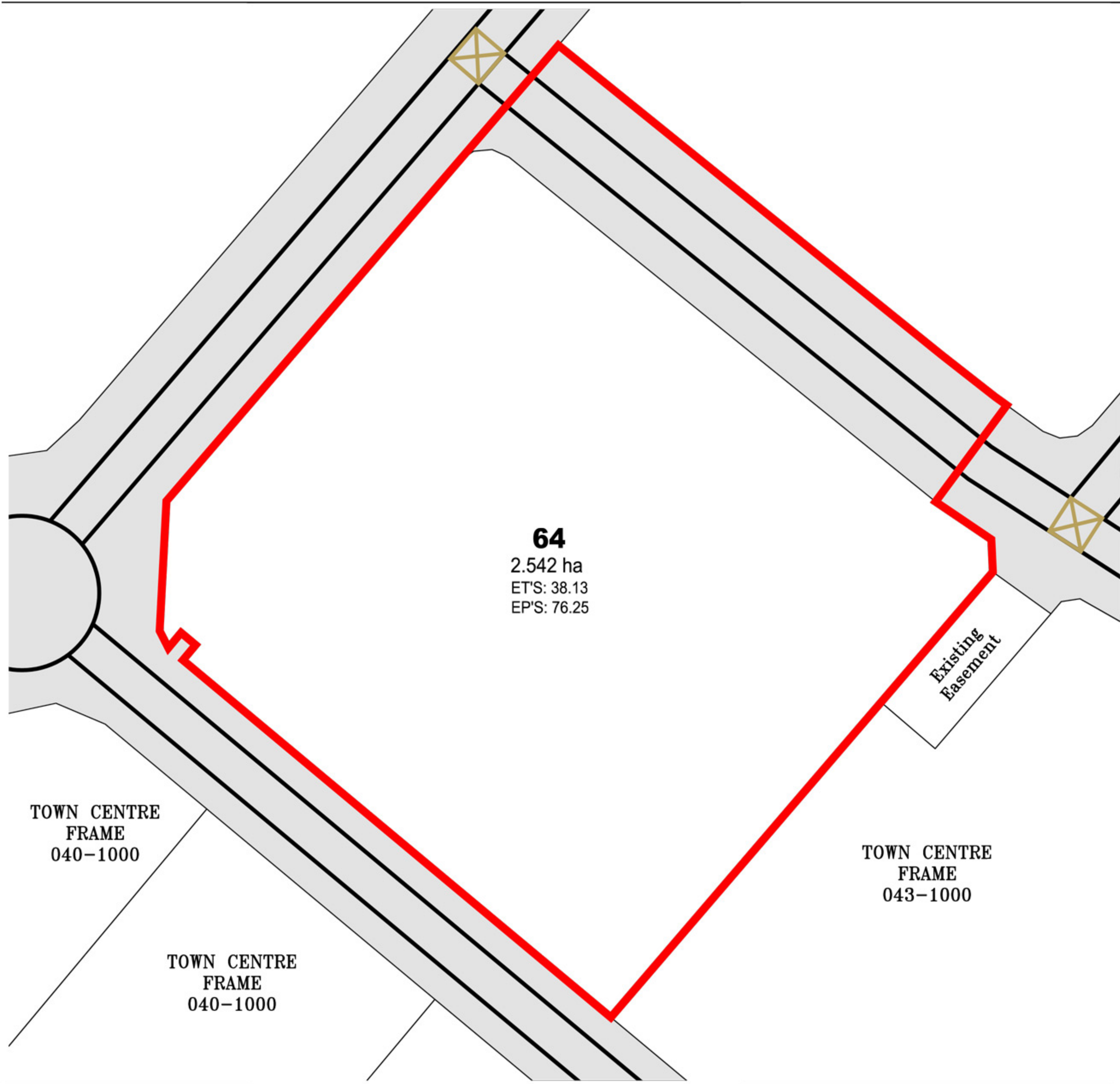


LEGEND

-  **PRECINCT BOUNDARY**
-  **MAJOR PATHS**
-  **MAJOR ROADS**
-  **SECONDARY ACCESS ROAD (COLLECTOR ACCESS ROAD)**
-  **INDICATIVE BUS ROUTE OPTIONS**
-  **POTENTIAL PTI IF NECESSARY**



Town Centre Frame 'O' Precinct
 Town Centre Frame 'O' Sector Four
INDICATIVE PLAN OF SUBDIVISION

