






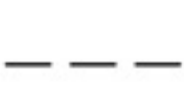





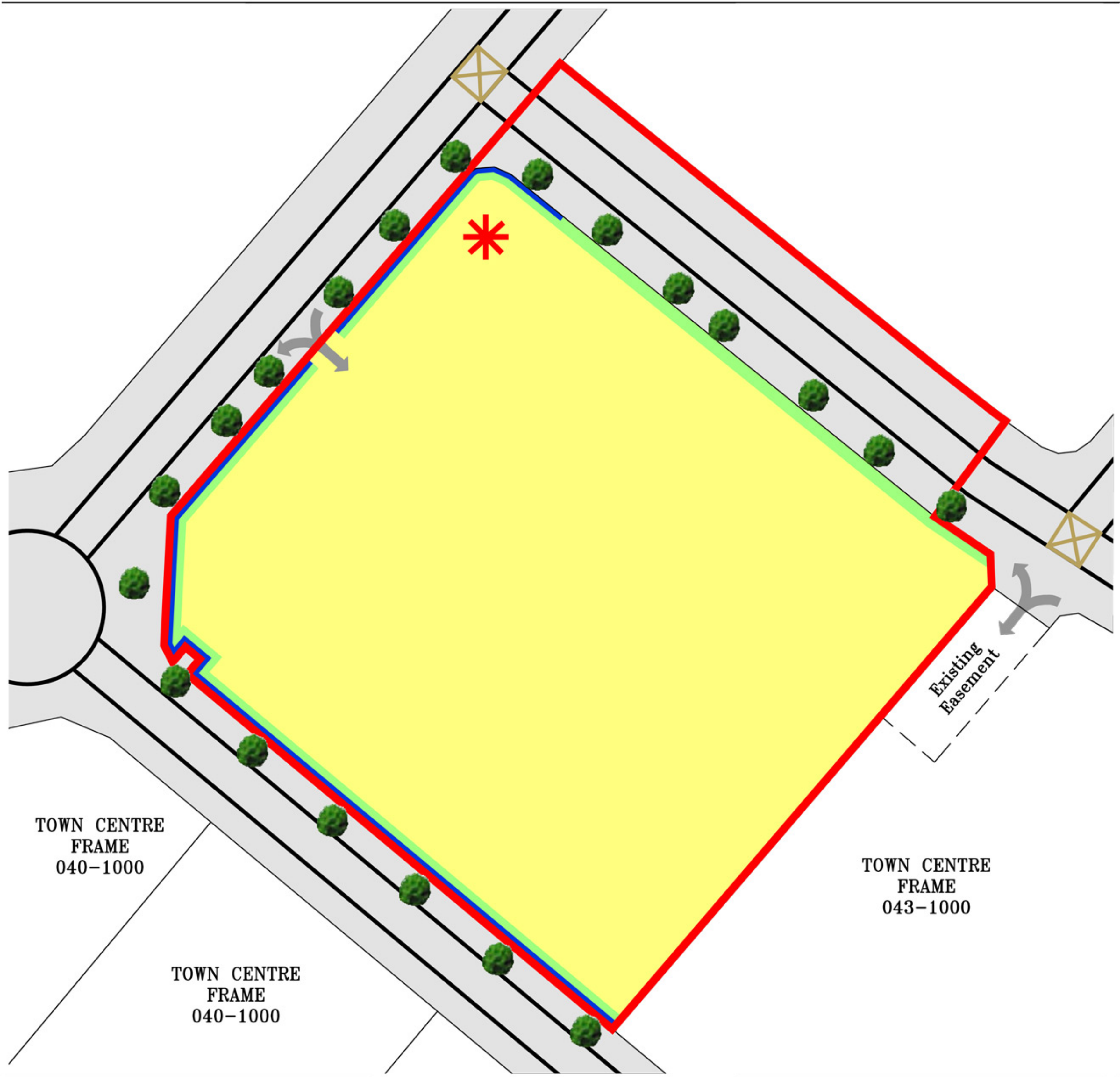


- LEGEND**
-  GENERALISED DEVELOPMENT AND CARPARKING AREA
 -  PRECINCT BOUNDARY
 -  MAJOR PATHS
 -  MAJOR ROADS
 -  SECONDARY ACCESS ROAD (COLLECTOR ACCESS ROAD)
 -  INDICATIVE BUS ROUTE OPTIONS
 -  EVERGREEN STREET TREE PLANTING
 -  POTENTIAL PTI IF NECESSARY
 -  INDICATIVE LOCATION OF VEHICULAR ACCESS - MAJOR ROADS (ARROW INDICATES PERMITTED MOVEMENTS)
 -  LANDSCAPE FRONTAGE TREATMENT
 -  NO VEHICULAR ACCESS PERMITTED
 -  PRIMARY SIGNAGE
 -  TRAFFIC SIGNALS



TOWN CENTRE
FRAME
040-1000

TOWN CENTRE
FRAME
043-1000

TOWN CENTRE
FRAME
040-1000

Town Centre Frame 'O' Precinct
Town Centre Frame 'O' Sector Four
SECTOR LANDSCAPE PLAN

