











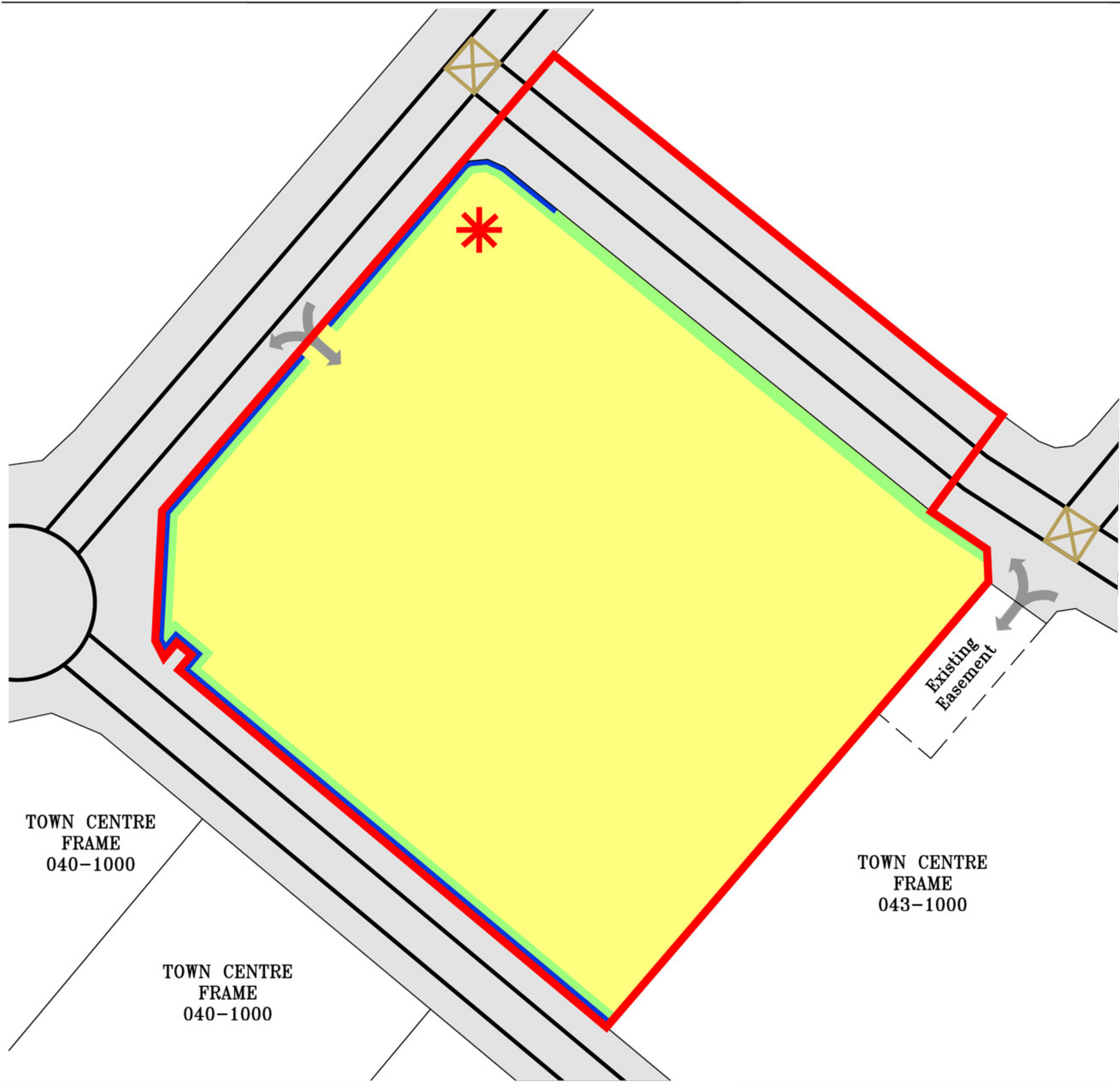


LEGEND

-  GENERALISED DEVELOPMENT AND CARPARKING AREA
-  PRECINCT BOUNDARY
-  MAJOR PATHS
-  MAJOR ROADS
-  SECONDARY ACCESS ROAD (COLLECTOR ACCESS ROAD)
-  INDICATIVE BUS ROUTE OPTIONS
-  POTENTIAL PTI IF NECESSARY
-  INDICATIVE LOCATION OF VEHICULAR ACCESS - MAJOR ROADS (ARROW INDICATES PERMITTED MOVEMENTS)
-  LANDSCAPE FRONTAGE TREATMENT
-  NO VEHICULAR ACCESS PERMITTED
-  PRIMARY SIGNAGE
-  TRAFFIC SIGNALS



TOWN CENTRE
FRAME
040-1000

TOWN CENTRE
FRAME
043-1000

TOWN CENTRE
FRAME
040-1000

Town Centre Frame 'O' Precinct
Town Centre Frame 'O' Sector Four
SECTOR PLAN MAP

