







- LEGEND**
-  PRECINCT BOUNDARY
  -  MAJOR PATHS
  -  MAJOR ROADS
  -  SECONDARY ACCESS ROAD (COLLECTOR ACCESS ROAD)
  -  INDICATIVE BUS ROUTE OPTIONS
  -  POTENTIAL PTI IF NECESSARY

Town Centre Frame 'O' Precinct  
Town Centre Frame 'O' Sector Three  
INDICATIVE PLAN OF SUBDIVISION

