




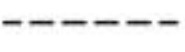


- LEGEND**
-  **PRECINCT BOUNDARY**
  -  **MAJOR PATHS**
  -  **MAJOR ROADS**
  -  **SECONDARY ACCESS ROAD (COLLECTOR ACCESS ROAD)**
  -  **INDICATIVE BUS ROUTE OPTIONS**
  -  **POTENTIAL PTI IF NECESSARY**

Town Centre Frame 'O' Precinct  
 Town Centre Frame 'O' Sector Two  
 INDICATIVE PLAN OF SUBDIVISION

