














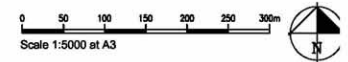
**LEGEND**

-  GENERALISED DEVELOPMENT AND CARPARKING AREA
-  PRECINCT BOUNDARY
-  MAJOR PATHS
-  MAJOR ROADS
-  SECONDARY ACCESS ROAD (COLLECTOR ACCESS ROAD)
-  INDICATIVE BUS ROUTE OPTIONS
-  LANDSCAPE FRONTAGE TREATMENT
-  NO VEHICULAR ACCESS PERMITTED
-  ACOUSTIC TREATMENT
-  TRAFFIC LIGHT
-  VILLAGE PARK
-  LOCAL PARK
-  POTENTIAL ROAD LINES

**NOTE:**  
 The boundaries of the precinct and the layout and areas of uses are shown in notional terms only. The final boundaries of all land use elements within the precinct area will be fixed upon approval of subsequent sector plans.

**TOWN CENTRE FRAME 'N' SECTOR 42**

**PRECINCT PLAN CONTEXT**



File No 2836-042  
 Dwg TCFNsectorFig2  
 September 2010