




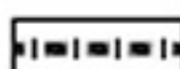










- LEGEND**
-  GENERALISED DEVELOPMENT AREA
 -  PRECINCT BOUNDARY
 -  MAJOR PATHS
 -  MAJOR ROADS
 -  SECONDARY ACCESS ROAD (COLLECTOR ACCESS ROAD)
 -  INDICATIVE BUS ROUTE OPTIONS
 -  POSSIBLE VEHICULAR CONNECTION
 -  INDICATIVE LOCATION OF VEHICULAR ACCESS - MAJOR ROADS (ARROW INDICATES PERMITTED MOVEMENTS)
 -  LANDSCAPE FRONTAGE TREATMENT
 -  EVERGREEN STREET TREE PLANTING
 -  NO VEHICULAR ACCESS PERMITTED
 -  BUILDING SETBACK LINE
 -  INDICATIVE LOCATION FOR SMALL PYLON SIGN
 -  INDICATIVE SIGNAGE REQUIRES DMR APPROVAL

Town Centre Frame 'K' Precinct
 Town Centre Frame 'K' Sector One
 SECTOR LANDSCAPE PLAN

