














- LEGEND**
-  GENERALISED DEVELOPMENT AREA
 -  PRECINCT BOUNDARY
 -  MAJOR PATHS
 -  MAJOR ROADS
 -  SECONDARY ACCESS ROAD (COLLECTOR ACCESS ROAD)
 -  INDICATIVE BUS ROUTE OPTIONS
 -  POSSIBLE VEHICULAR CONNECTION
 -  LANDSCAPE FRONTAGE TREATMENT
 -  NO VEHICULAR ACCESS PERMITTED
 -  BUILDING SETBACK LINE
 -  OPEN SPACE FOR STORMWATER PURPOSES
 -  INDICATIVE LOCATION FOR SMALL PYLON SIGN
 -  INDICATIVE SIGNAGE REQUIRES DMR APPROVAL

Town Centre Frame 'L' Precinct
 Town Centre Frame 'L' Sector One
PRECINCT PLAN MAP

