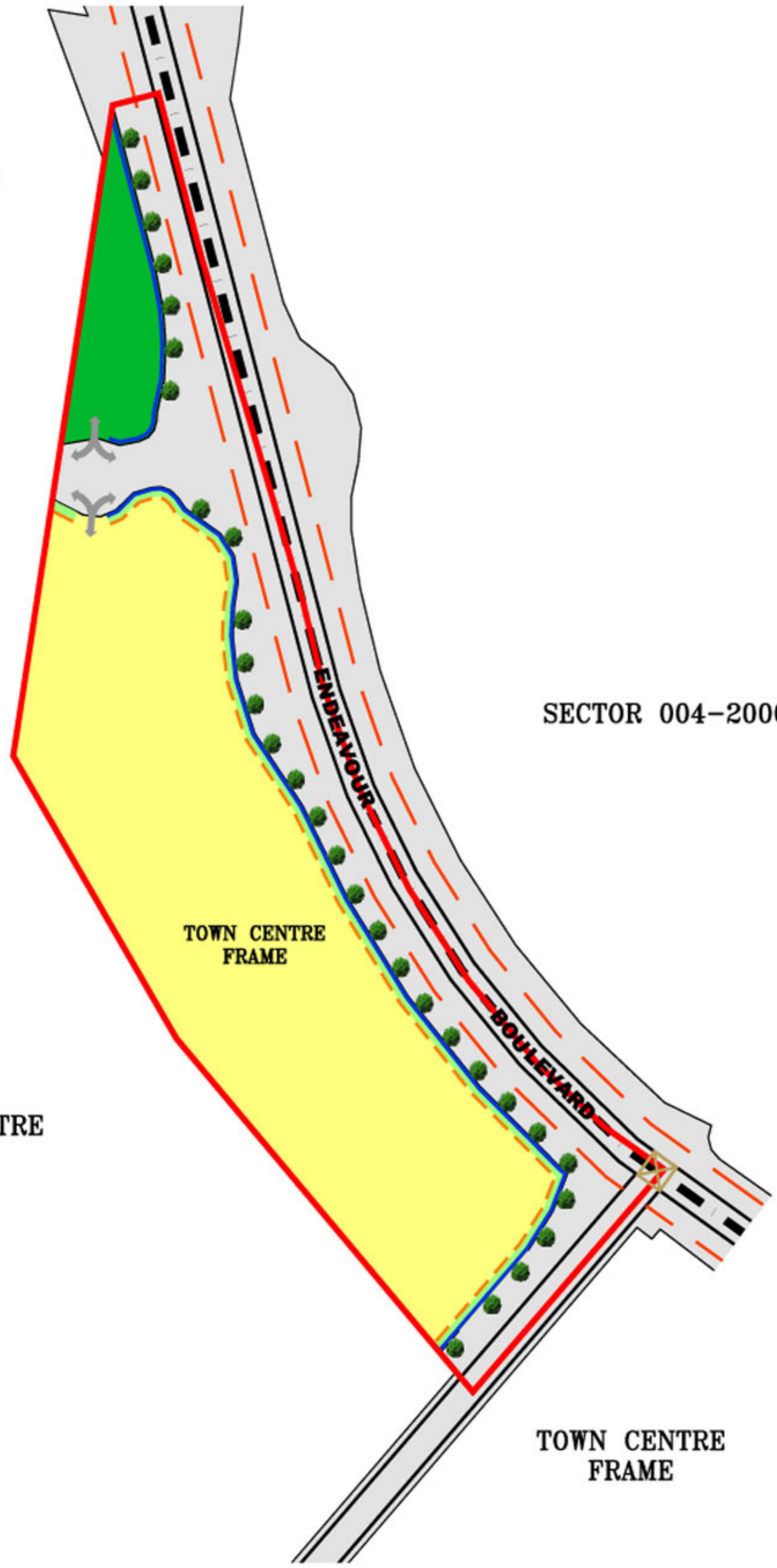














MORETON BAY  
REGIONAL COUNCIL



- LEGEND**
-  GENERALISED DEVELOPMENT AREA
  -  PRECINCT BOUNDARY
  -  MAJOR PATHS
  -  MAJOR ROADS
  -  SECONDARY ACCESS ROAD (COLLECTOR ACCESS ROAD)
  -  INDICATIVE BUS ROUTE OPTIONS
  -  INDICATIVE LOCATION OF VEHICULAR ACCESS - MAJOR ROADS (ARROW INDICATES PERMITTED MOVEMENTS)
  -  LANDSCAPE FRONTAGE TREATMENT
  -  EVERGREEN STREET TREE PLANTING
  -  NO VEHICULAR ACCESS PERMITTED
  -  BUILDING SETBACK LINE
  -  MAJOR OPEN SPACE

SECTOR 004-2000

TOWN CENTRE  
FRAME

TOWN CENTRE  
FRAME

TOWN CENTRE  
FRAME

Town Centre Frame 'M' Precinct  
Town Centre Frame 'M' Sector One  
SECTOR LANDSCAPE PLAN

